

FLOOD INSURANCE STUDY



SAN DIEGO COUNTY, CALIFORNIA AND INCORPORATED AREAS VOLUME 4 OF 7



COMMUNITY NAME	COMMUNITY NUMBER
CARLSBAD, CITY OF	060285
CHULA VISTA, CITY OF	065021
CORONADO, CITY OF	060287
DEL MAR, CITY OF	060288
EL CAJON, CITY OF	060289
ENCINITAS, CITY OF	060726
ESCONDIDO, CITY OF	060290
IMPERIAL BEACH, CITY OF	060291
LEMON GROVE, CITY OF	060723
NATIONAL CITY, CITY OF	060293
OCEANSIDE, CITY OF	060294
POWAY, CITY OF	060702
SAN DIEGO, CITY OF	060295
SAN DIEGO COUNTY, UNINCORPORATED AREAS	060284
SAN MARCOS, CITY OF	060296
SANTEE, CITY OF	060703
SOLANA BEACH, CITY OF	060725
VISTA, CITY OF	060297

COMMUNITY NAME	COMMUNITY NUMBER
*LA MESA, CITY OF	060292
*NON-FLOODPRONE COMMUNITY	

REVISED: JUNE 16, 1999



Federal Emergency Management Agency

NOTICE TO
FLOOD INSURANCE STUDY USERS

Communities participating in the National Flood Insurance Program have established repositories of flood hazard data for floodplain management and flood insurance purposes. This Flood Insurance Study may not contain all data available within the repository. It is advisable to contact the community repository for any additional data.

This publication incorporates revisions to the original Flood Insurance Study. These revisions are presented in Section 10.0.

Initial Countywide Flood Insurance Study Effective Date: June 19, 1997

TABLE OF CONTENTS

Volume 1

	<u>Page</u>
1.0 <u>INTRODUCTION</u>	1
1.1 Purpose of Study	1
1.2 Authority and Acknowledgments	1
1.3 Coordination	7
2.0 <u>AREA STUDIED</u>	8
2.1 Scope of Study	8
2.2 Community Description	12
2.3 Principal Flood Problems	23
2.4 Flood Protection Measures	39
3.0 <u>ENGINEERING METHODS</u>	48
3.1 Hydrologic Analyses	49
3.2 Hydraulic Analyses	82
4.0 <u>FLOODPLAIN MANAGEMENT APPLICATIONS</u>	100
4.1 Floodplain Boundaries	100
4.2 Floodways	102
5.0 <u>INSURANCE APPLICATION</u>	105
6.0 <u>FLOOD INSURANCE RATE MAP</u>	106
7.0 <u>OTHER STUDIES</u>	107
8.0 <u>LOCATION OF DATA</u>	112
9.0 <u>BIBLIOGRAPHY AND REFERENCES</u>	112
10.0 <u>REVISION DESCRIPTIONS</u>	123
10.1 First Revision	123
10.2 Second Revision	125
10.3 Third Revision	126
10.4 Fourth Revision	139

TABLE OF CONTENTS (Cont'd)

Volume 4

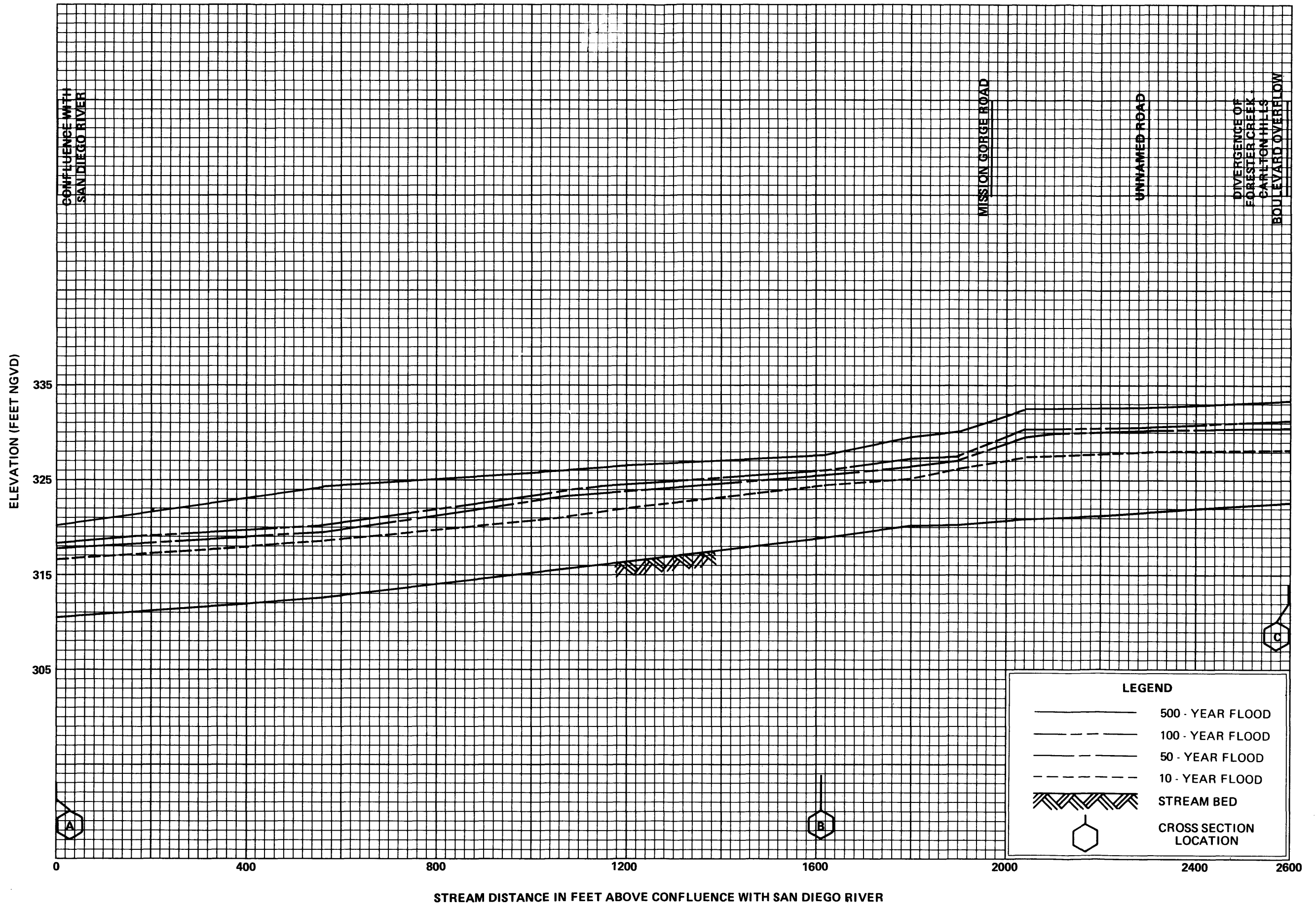
EXHIBITS (Cont'd)

Exhibit 1 - Flood Profiles (Cont'd)

Forester Creek	Panels	98P-118P
Forester Creek-Carlton Hills Boulevard Overflow	Panel	119P
Garrison Creek	Panels	120P-123P
Gopher Canyon Creek	Panels	124P-127P
Green Valley Creek	Panels	128P-131P
Green Valley Creek Tributary	Panel	132P
Harbison Canyon Creek	Panels	133P-139P
Hatfield Creek	Panels	140P-141P
Home Avenue Branch	Panels	142P-144P
Kit Carson Park Creek	Panels	145P-149P
Las Chollas Creek	Panels	150P-154P
Las Posas Creek (Upper)	Panel	155P
Las Puleta Creek	Panels	156P-157P
Lawson Valley Creek	Panels	158P-163P
Loma Alta Creek	Panels	164P-169P
Los Penasquitos Creek	Panels	170P-178P
Lusardi Creek	Panel	179P
Mexican Canyon Creek	Panels	180P-183P
Panel Not Printed	Panel	184P
Moosa Creek (North Branch)	Panels	185P-187P
Moosa Creek (South Branch)	Panel	188P
Murphy Canyon Creek	Panels	189P-191P
Murray Canyon Creek	Panels	192P-195P
Nestor Creek	Panels	196P-201P
North Branch Poway Creek	Panels	202P-203P
North Tributary to Santa Maria Creek	Panels	204P-205P

Volume 5

Olive Creek	Panels	206P-207P
Otay River	Panels	208P-231P
Pala Mesa Creek	Panels	232P-233P
Paradise Creek	Panels	234P-238P
Poggi Canyon Creek	Panels	239P-242P
Poway Creek	Panels	243P-250P
Rainbow Creek (Main Branch)	Panels	251P-252P
Rainbow Creek (West Branch)	Panel	253P
Rattlesnake Creek	Panels	254P-261P
Rattlesnake Creek Split Flow at Heritage Hills	Panels	262P-263P
Rattlesnake Creek Split Flow at Midland Road	Panel	264P
Reidy Creek	Panels	265P-269P
Rice Canyon Creek	Panels	270P-272P
Rose Canyon Creek	Panels	273P-279P
Samagutuma Creek	Panels	280P-282P
San Clemente Canyon Creek	Panels	283P-285P
San Diego River	Panels	286P-306P
San Dieguito River	Panels	307P-309P
San Elijo Creek	Panel	310P
Panels Not Printed	Panels	311P-351P

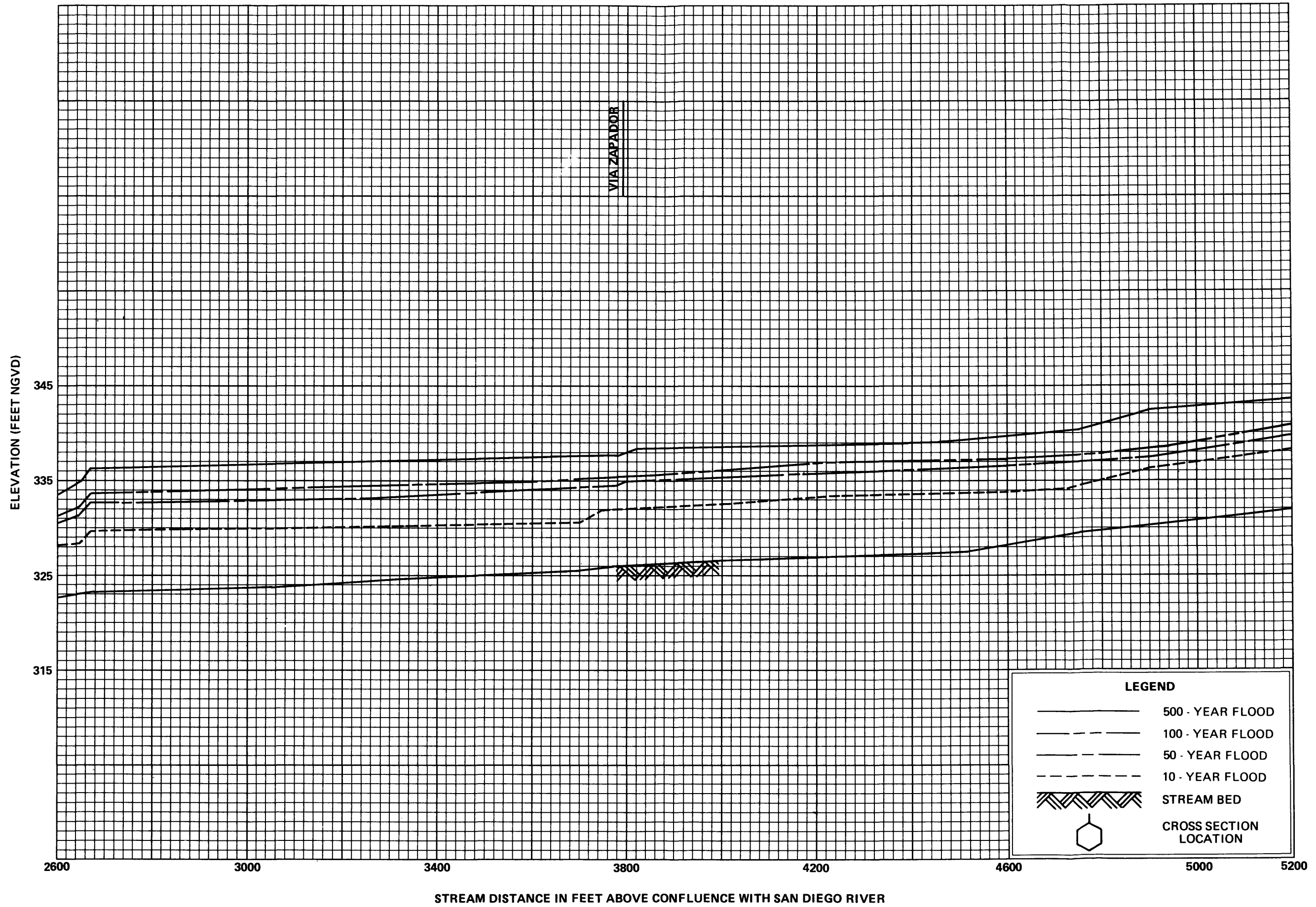


LEGEND	
	500 - YEAR FLOOD
	100 - YEAR FLOOD
	50 - YEAR FLOOD
	10 - YEAR FLOOD
	STREAM BED
	CROSS SECTION LOCATION







FLOOD PROFILES

FORESTER CREEK

FEDERAL EMERGENCY MANAGEMENT AGENCY
SAN DIEGO COUNTY, CA
AND INCORPORATED AREAS



LEGEND

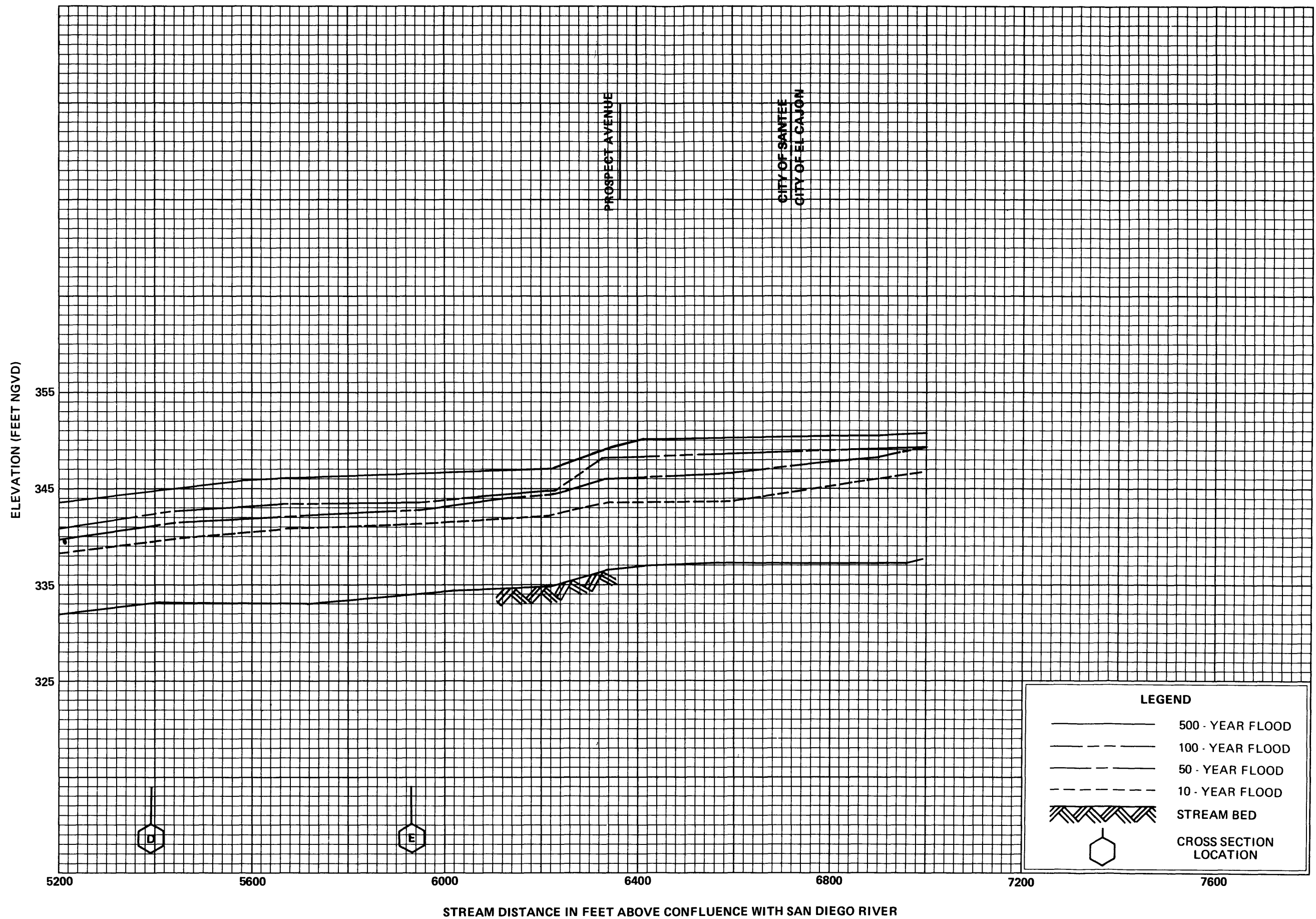
	500 - YEAR FLOOD
	100 - YEAR FLOOD
	50 - YEAR FLOOD
	10 - YEAR FLOOD
	STREAM BED
	CROSS SECTION LOCATION

FLOOD PROFILES

FORESTER CREEK

FEDERAL EMERGENCY MANAGEMENT AGENCY

**SAN DIEGO COUNTY, CA
AND INCORPORATED AREAS**

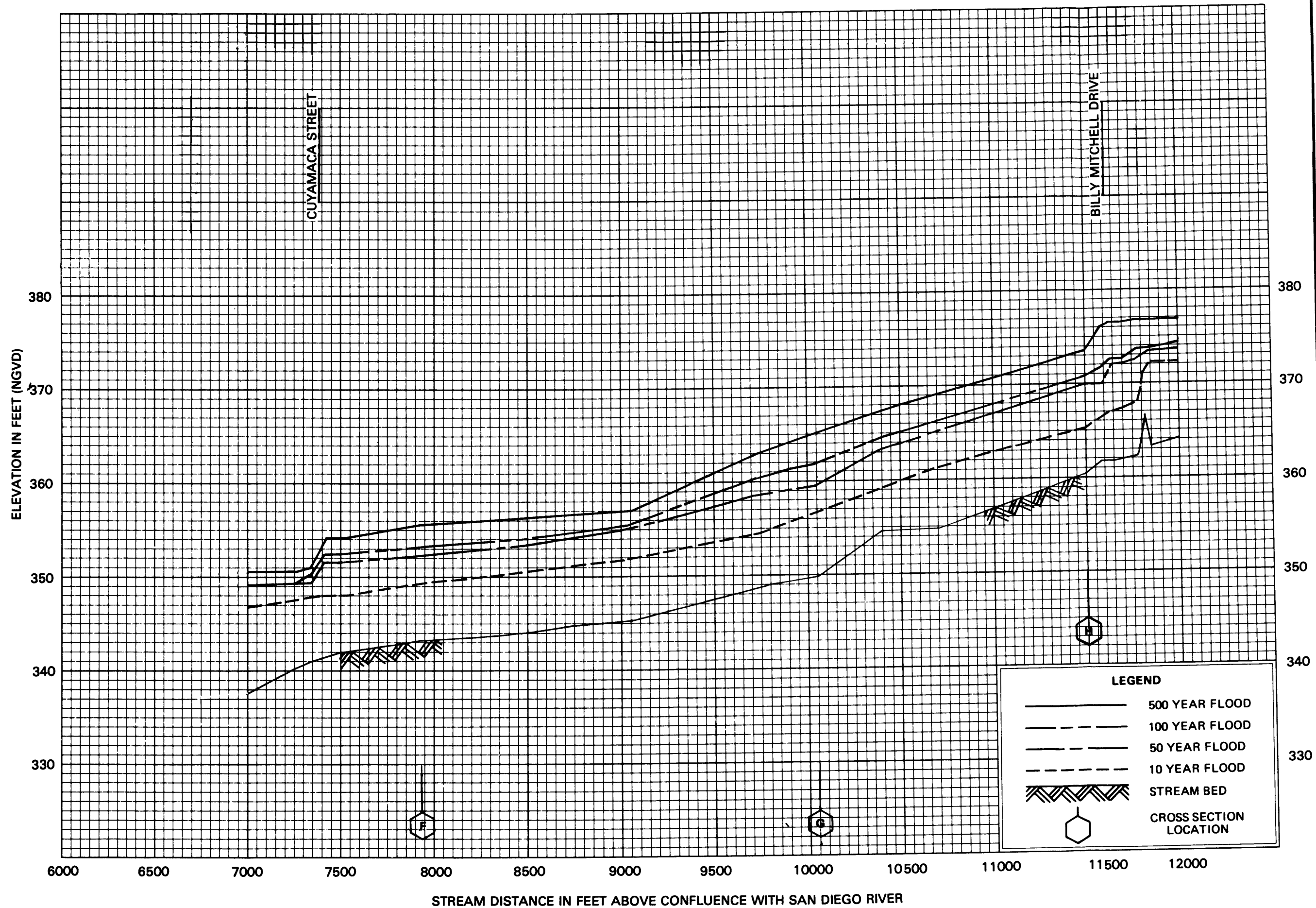


FLOOD PROFILES

FORESTER CREEK

FEDERAL EMERGENCY MANAGEMENT AGENCY

**SAN DIEGO COUNTY, CA
AND INCORPORATED AREAS**



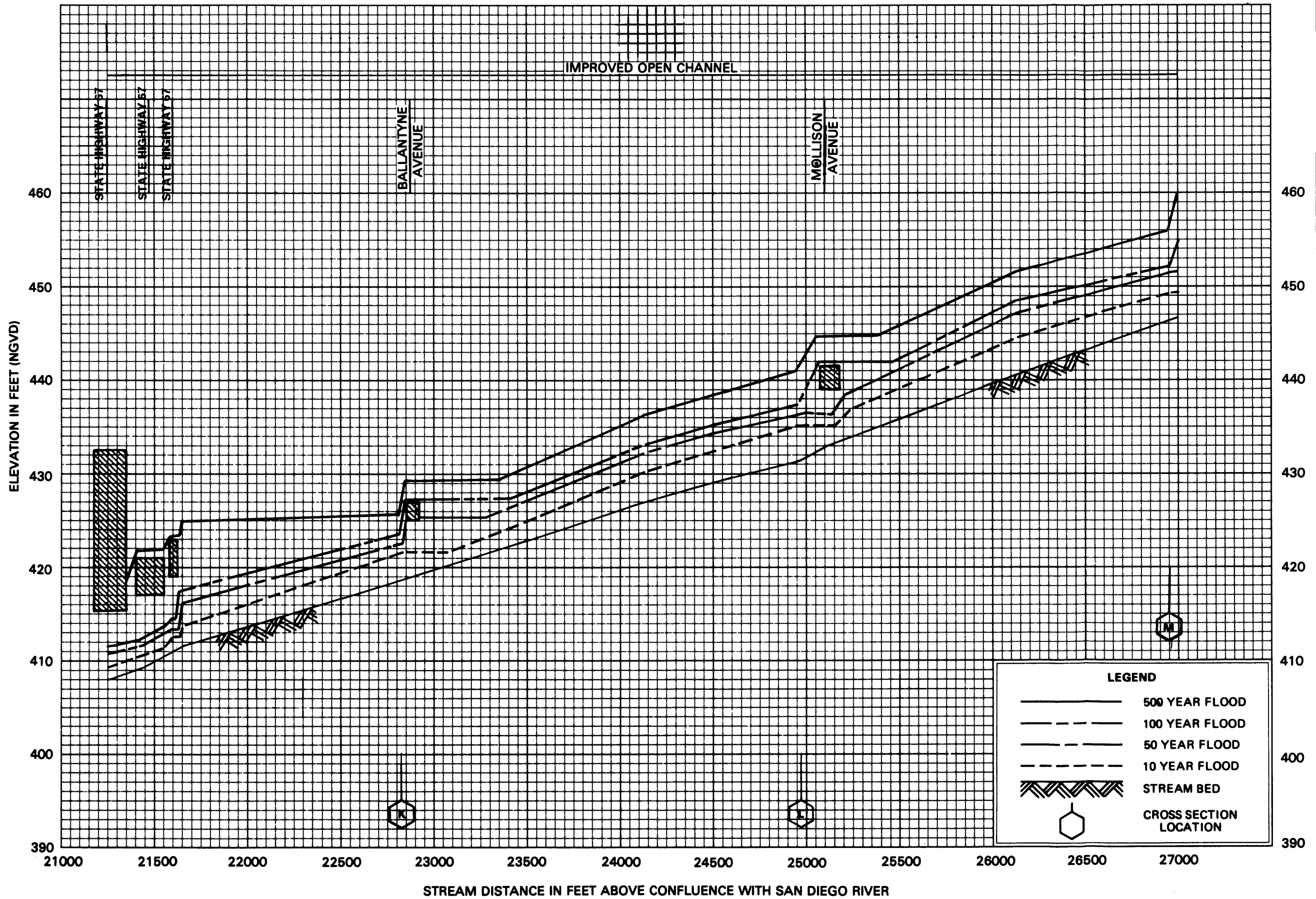
**FLOOD PROFILES
FORESTER CREEK**

FEDERAL EMERGENCY MANAGEMENT AGENCY
**SAN DIEGO COUNTY, CA
AND INCORPORATED AREAS**



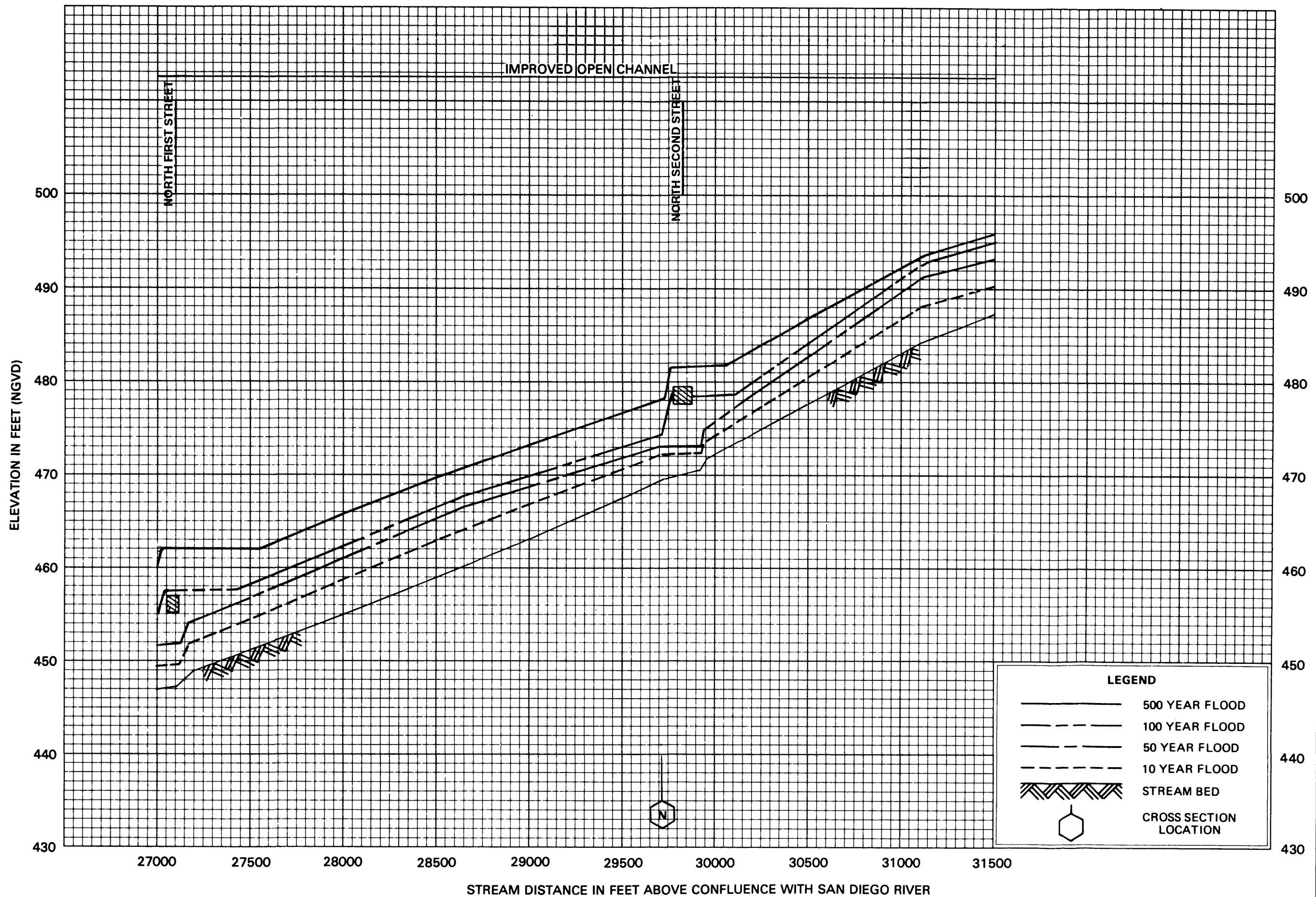
FLOOD PROFILES
FORESTER CREEK

FEDERAL EMERGENCY MANAGEMENT AGENCY
SAN DIEGO COUNTY, CA
AND INCORPORATED AREAS



FLOOD PROFILES
FORESTER CREEK

FEDERAL EMERGENCY MANAGEMENT AGENCY
SAN DIEGO COUNTY, CA
AND INCORPORATED AREAS

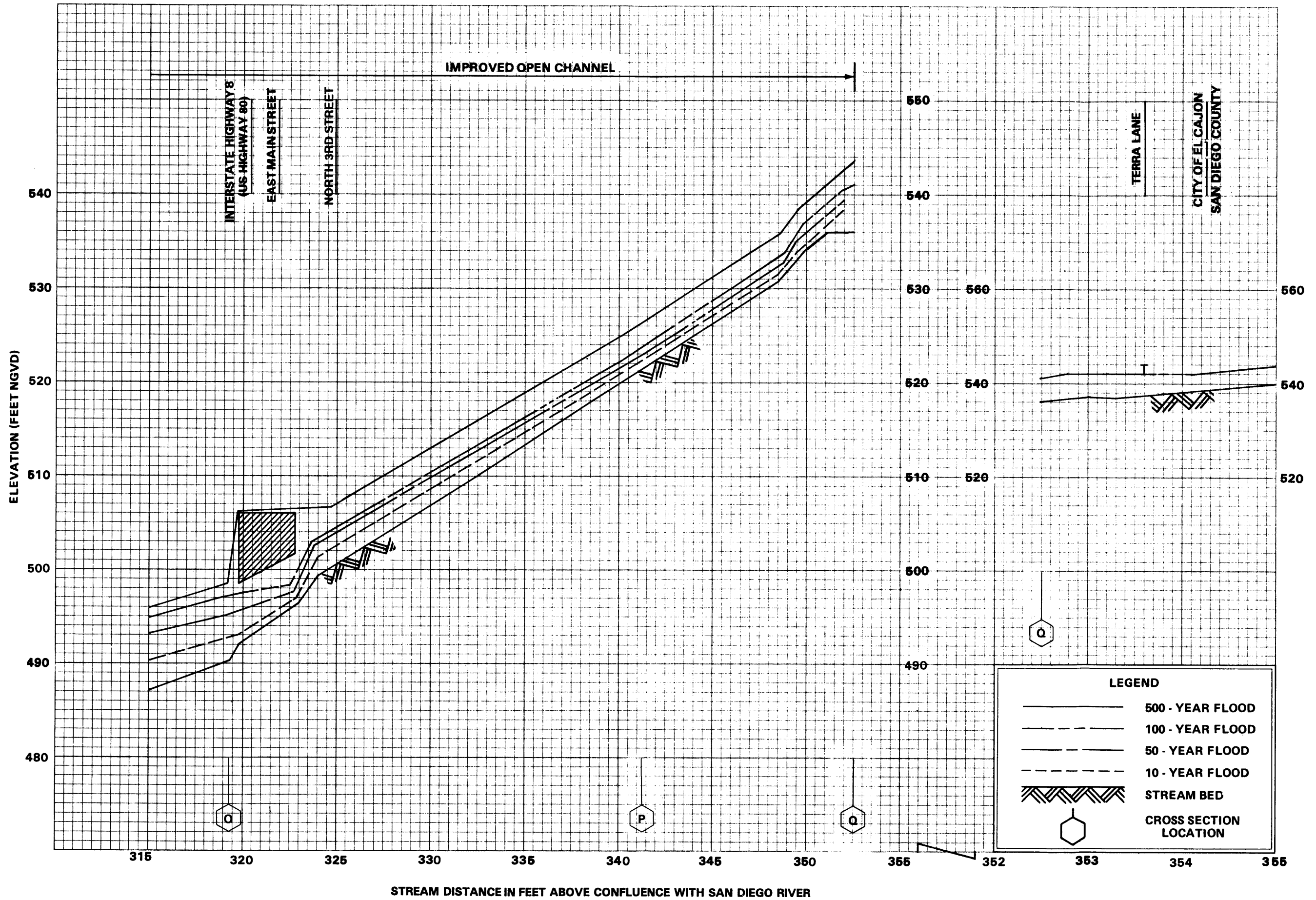


FLOOD PROFILES

FORESTER CREEK

FEDERAL EMERGENCY MANAGEMENT AGENCY

**SAN DIEGO COUNTY, CA
AND INCORPORATED AREAS**

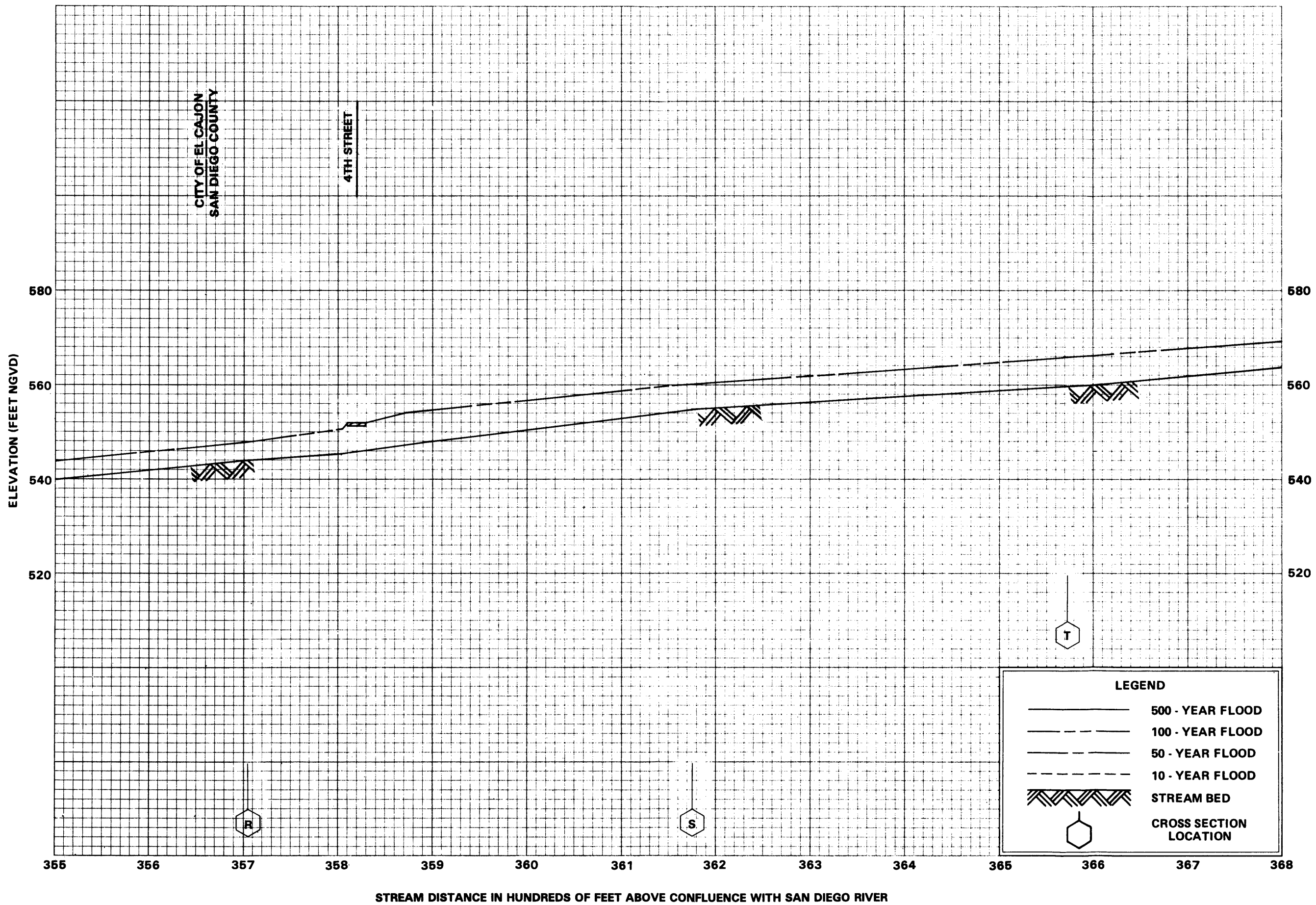


FLOOD PROFILES

FORESTER CREEK

FEDERAL EMERGENCY MANAGEMENT AGENCY

**SAN DIEGO COUNTY, CA
AND INCORPORATED AREAS**



CITY OF EL CAJON
SAN DIEGO COUNTY

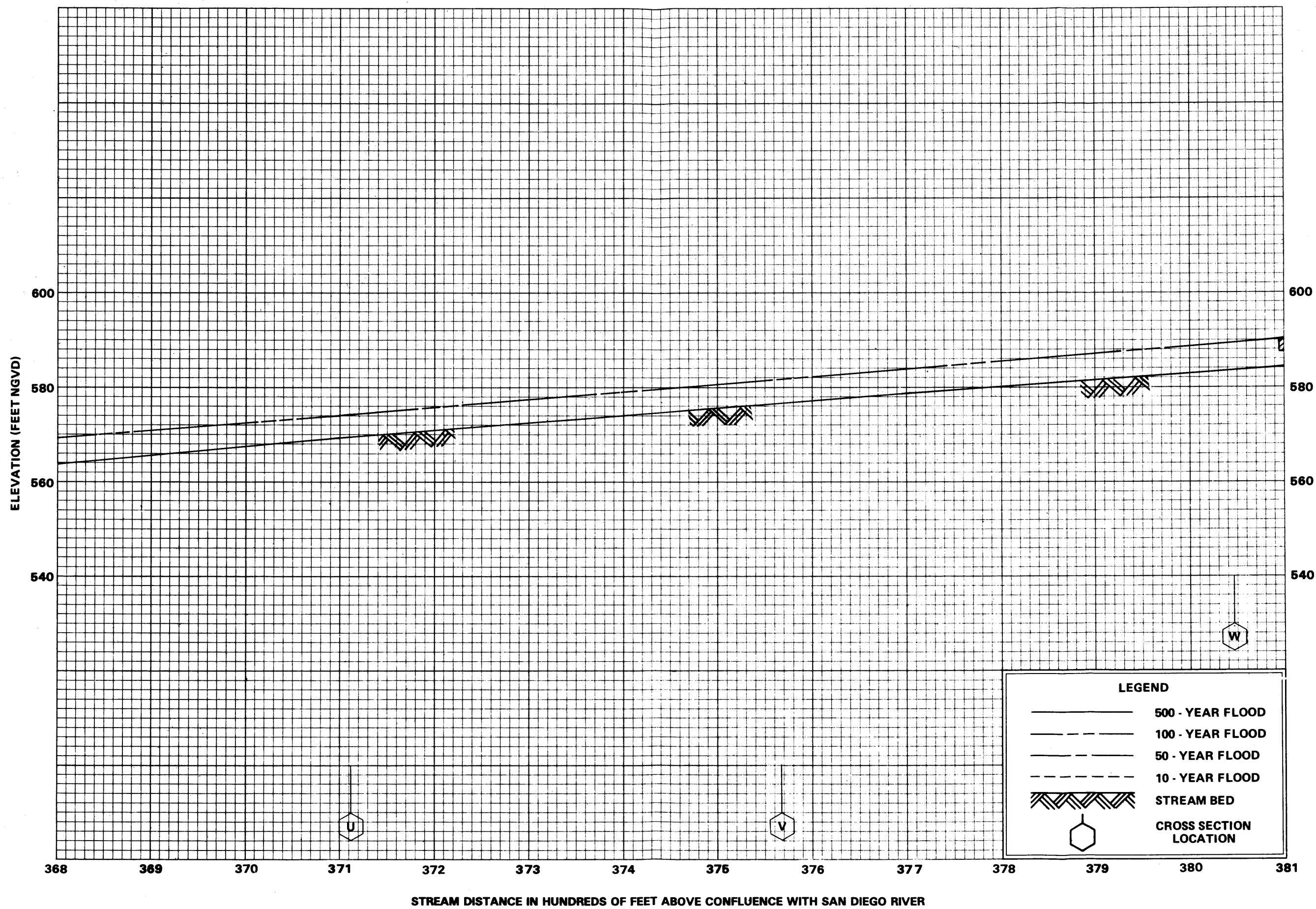
4TH STREET

FLOOD PROFILES

FORESTER CREEK

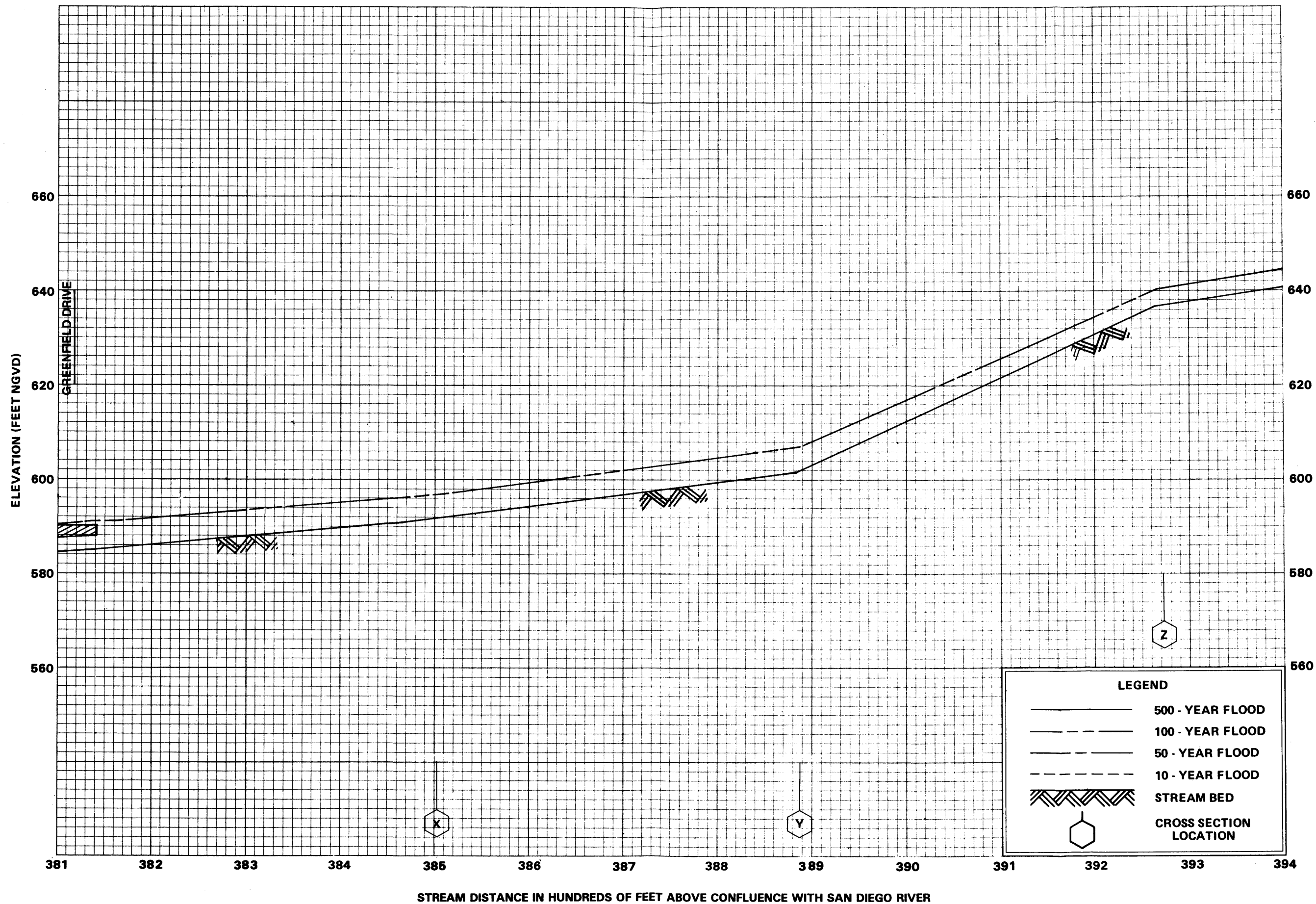
FEDERAL EMERGENCY MANAGEMENT AGENCY

SAN DIEGO COUNTY, CA
AND INCORPORATED AREAS



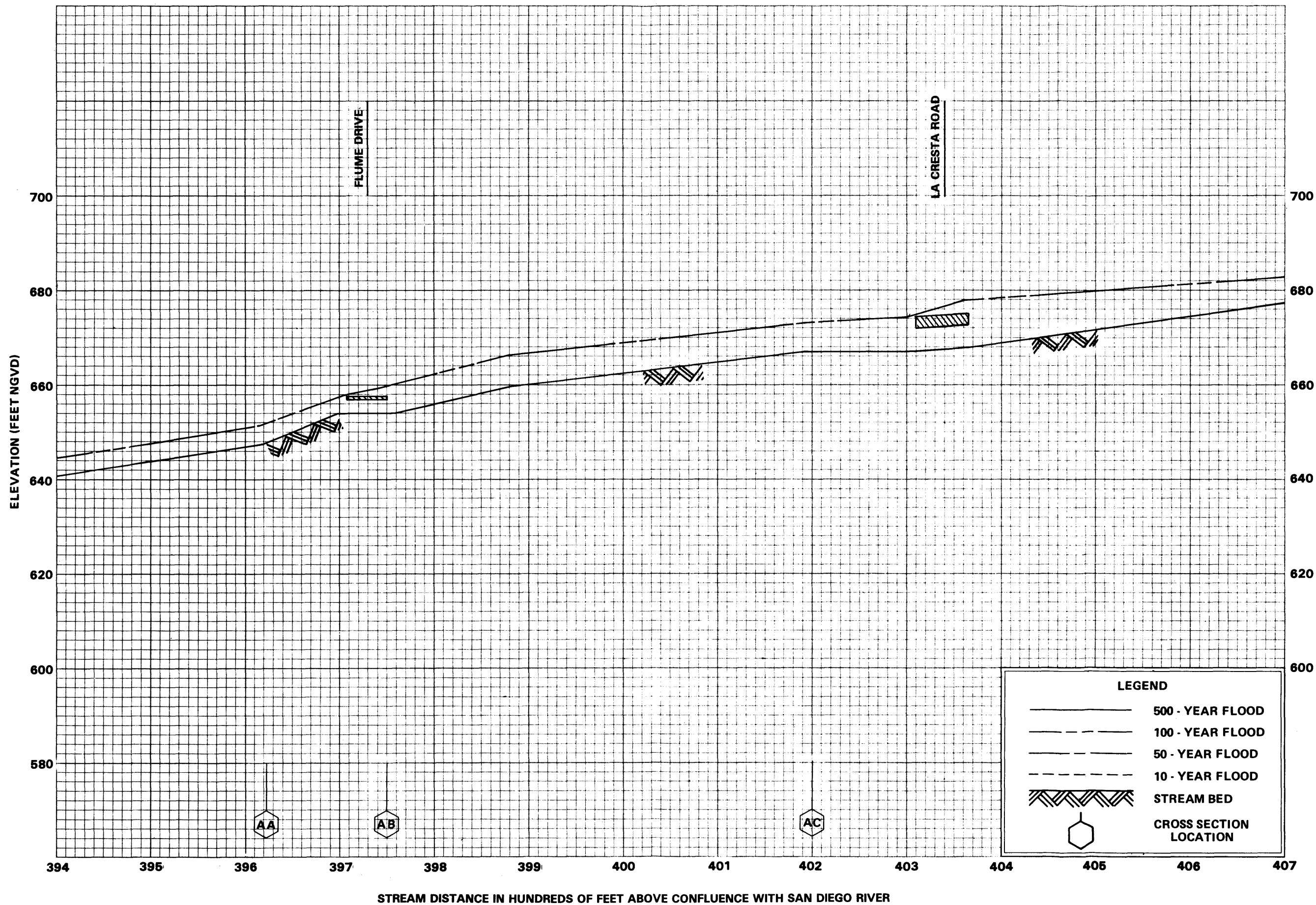
**FLOOD PROFILES
FORESTER CREEK**

FEDERAL EMERGENCY MANAGEMENT AGENCY
SAN DIEGO COUNTY, CA
AND INCORPORATED AREAS



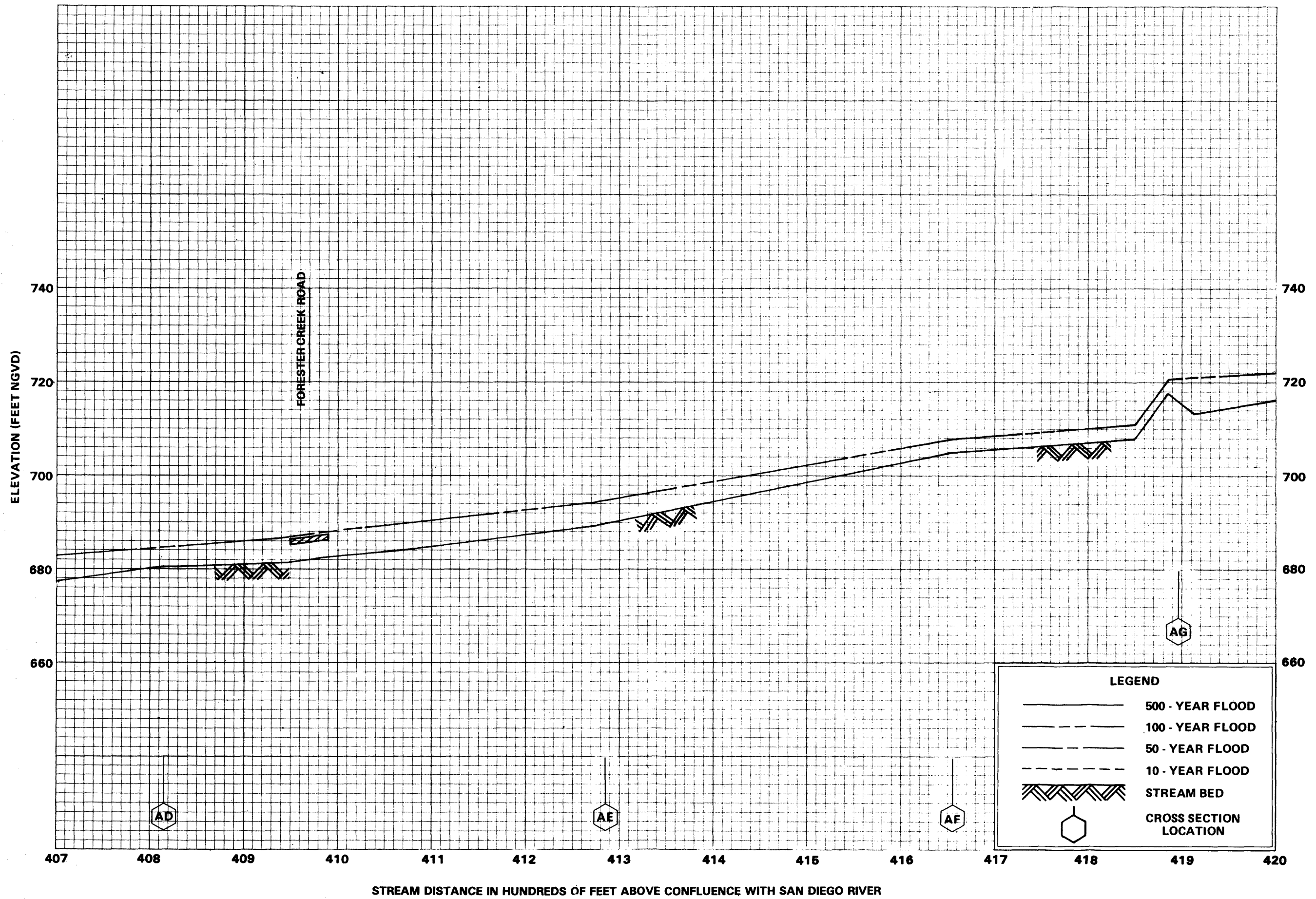
FLOOD PROFILES
FORESTER CREEK

FEDERAL EMERGENCY MANAGEMENT AGENCY
SAN DIEGO COUNTY, CA
AND INCORPORATED AREAS



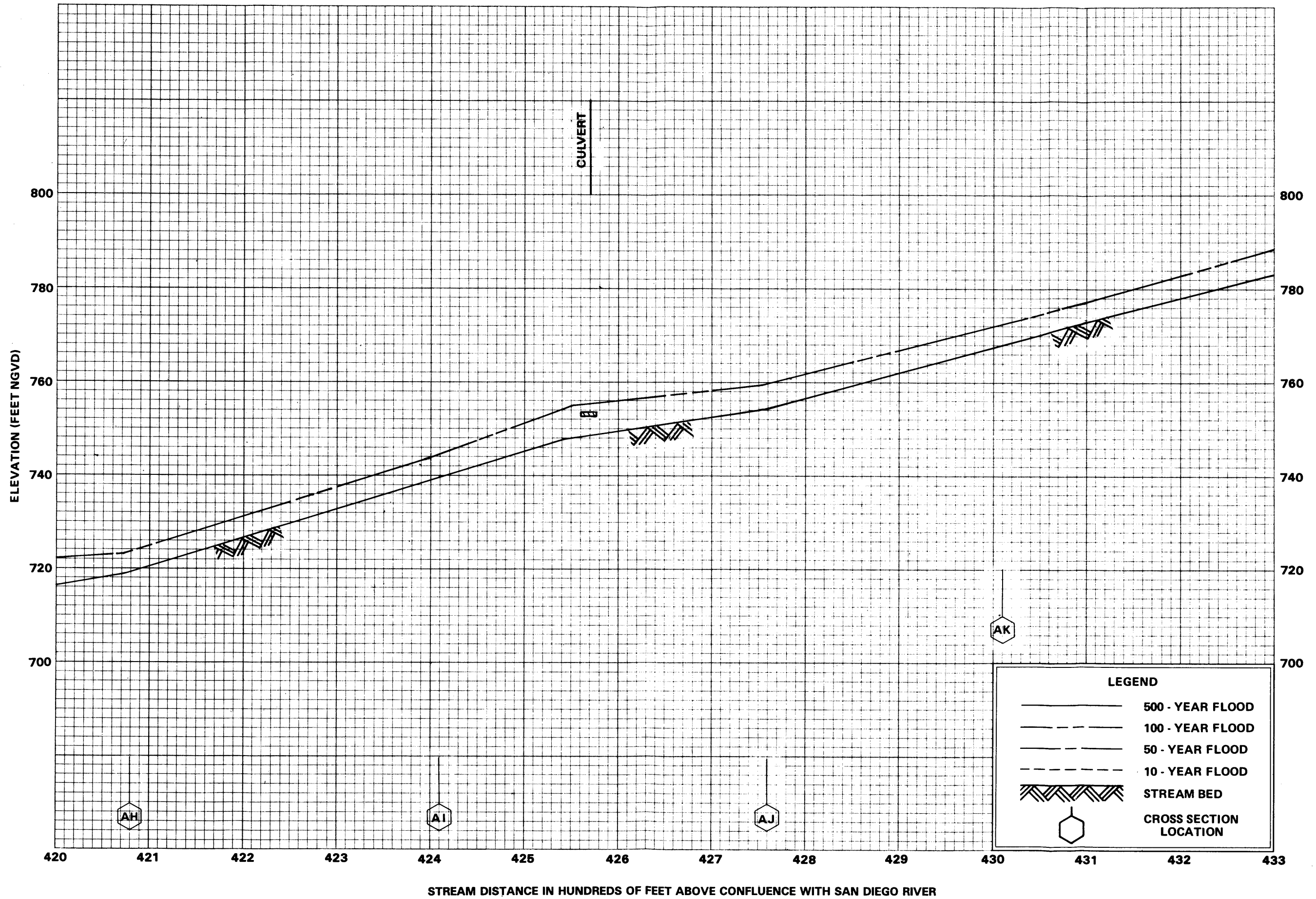
FLOOD PROFILES
FORESTER CREEK

FEDERAL EMERGENCY MANAGEMENT AGENCY
SAN DIEGO COUNTY, CA
AND INCORPORATED AREAS



**FLOOD PROFILES
FORESTER CREEK**

FEDERAL EMERGENCY MANAGEMENT AGENCY
**SAN DIEGO COUNTY, CA
AND INCORPORATED AREAS**

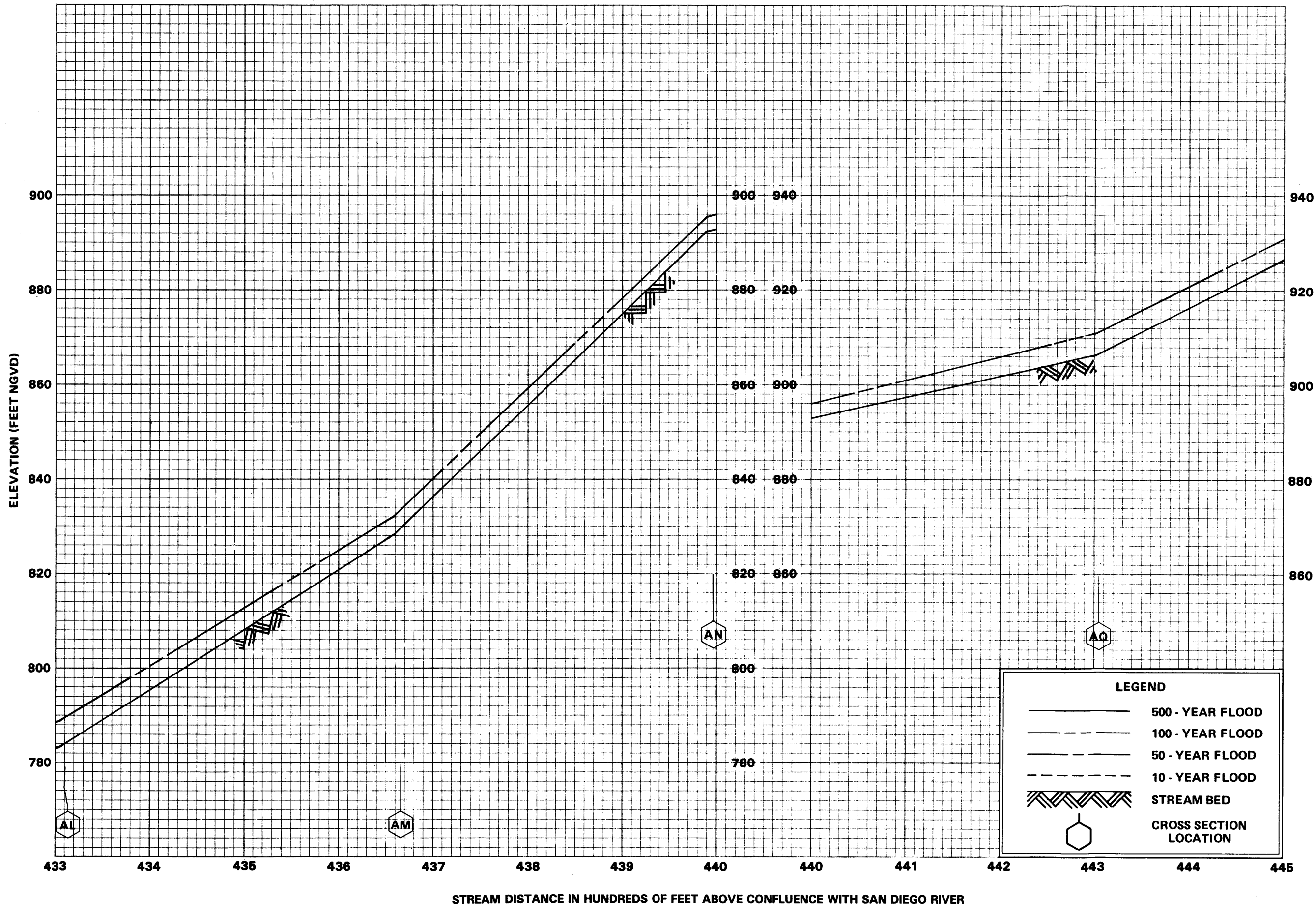


FLOOD PROFILES

FORESTER CREEK

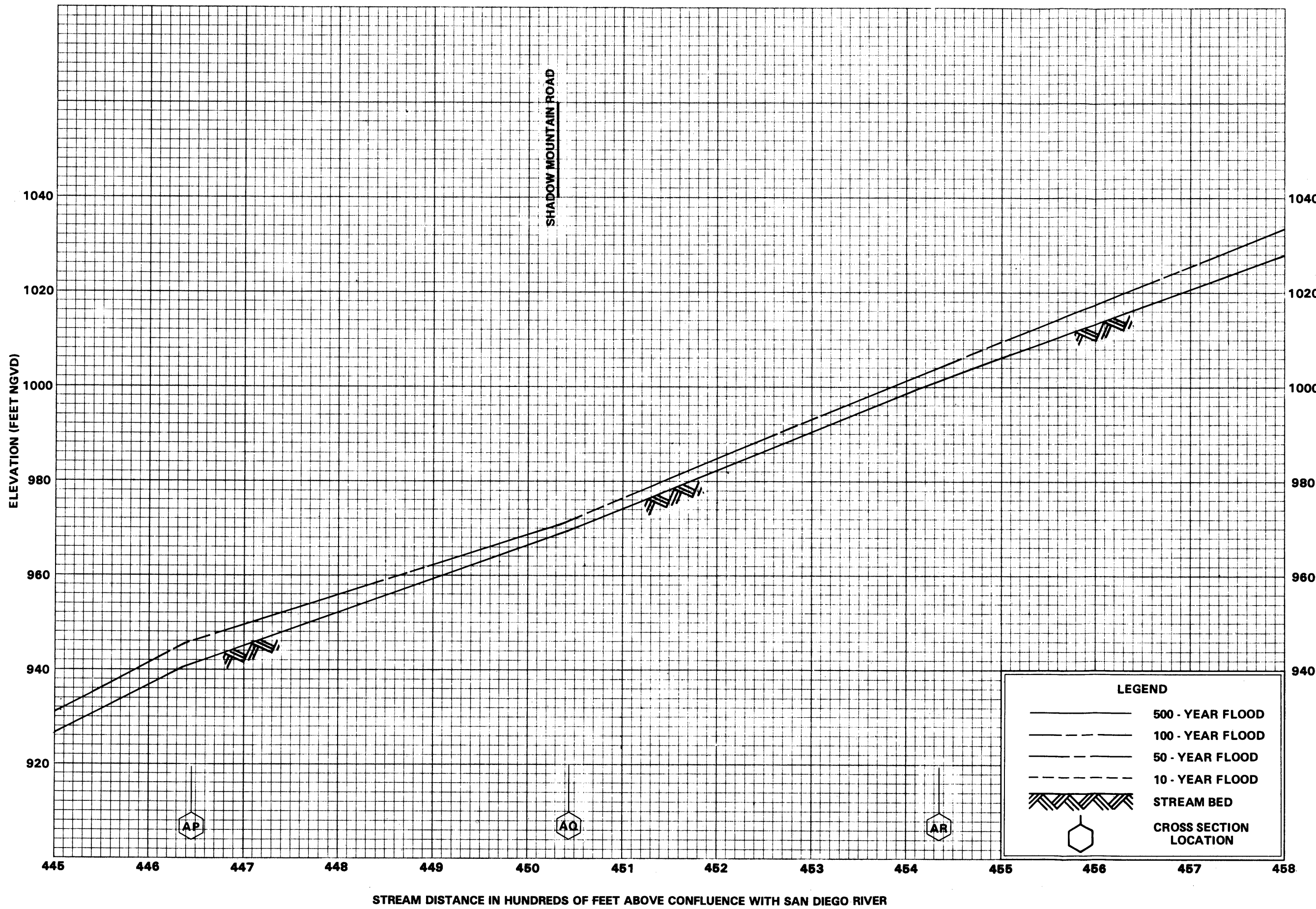
FEDERAL EMERGENCY MANAGEMENT AGENCY

SAN DIEGO COUNTY, CA
AND INCORPORATED AREAS



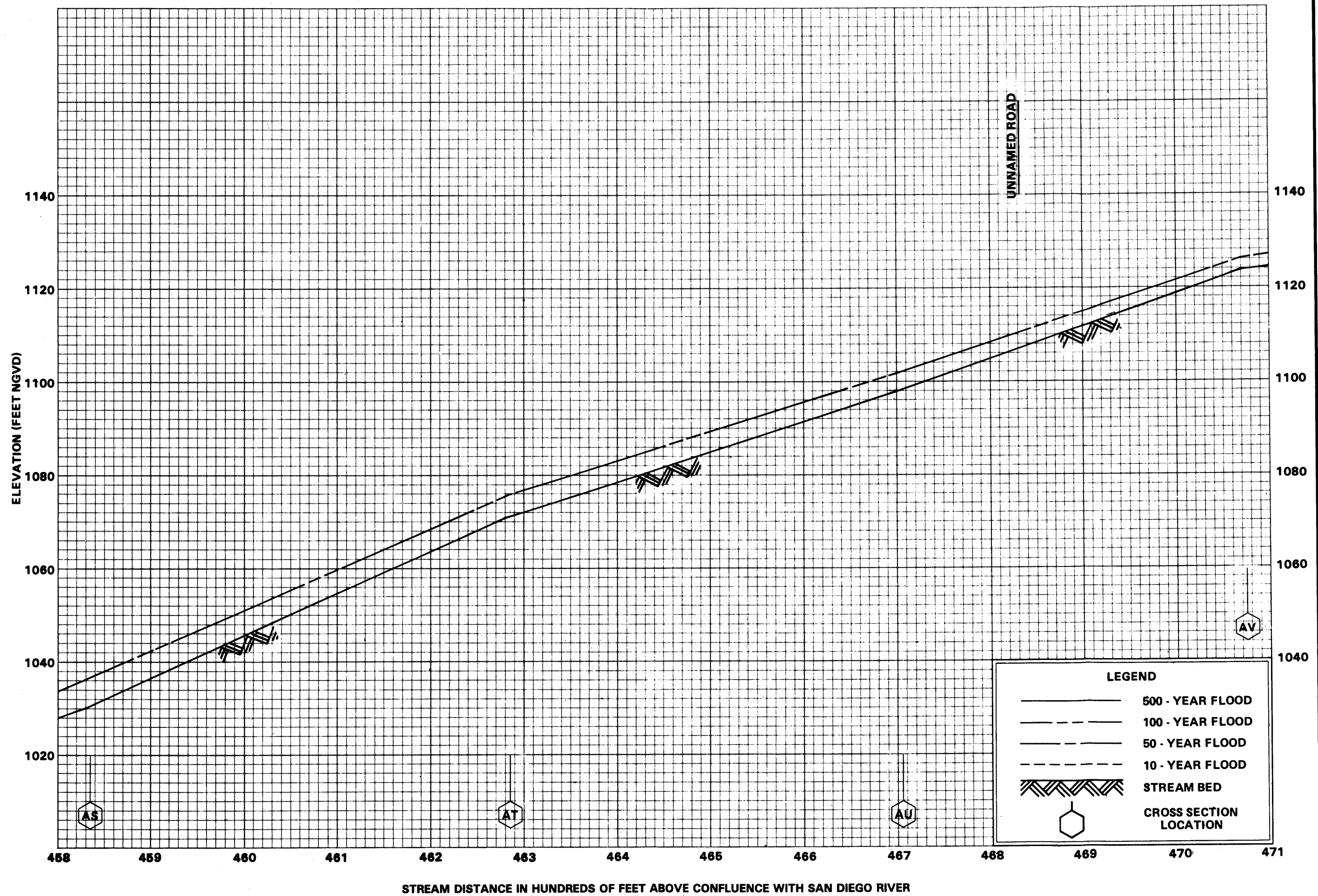
**FLOOD PROFILES
FORESTER CREEK**

FEDERAL EMERGENCY MANAGEMENT AGENCY
SAN DIEGO COUNTY, CA
AND INCORPORATED AREAS



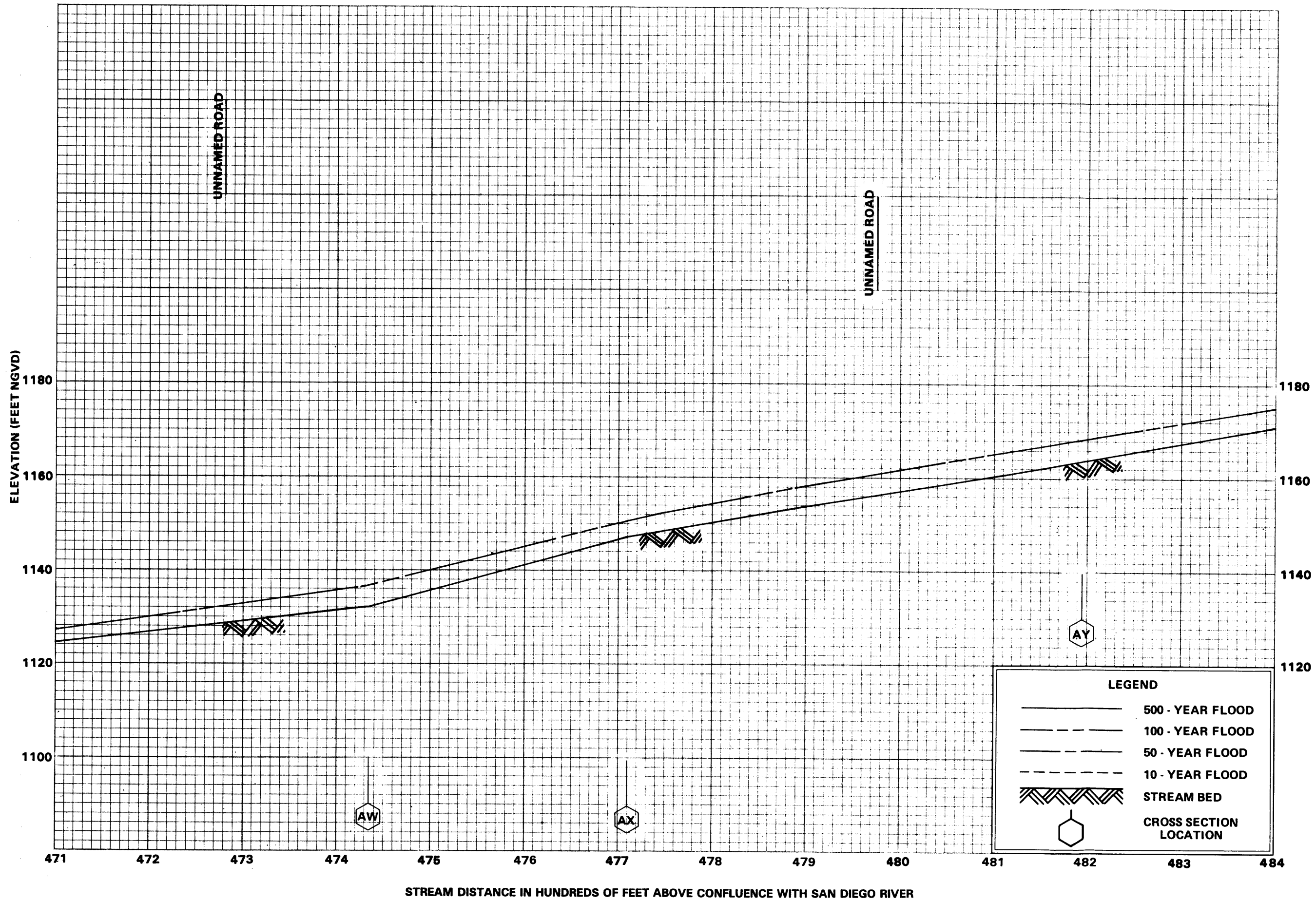
FLOOD PROFILES
FORESTER CREEK

FEDERAL EMERGENCY MANAGEMENT AGENCY
SAN DIEGO COUNTY, CA
AND INCORPORATED AREAS



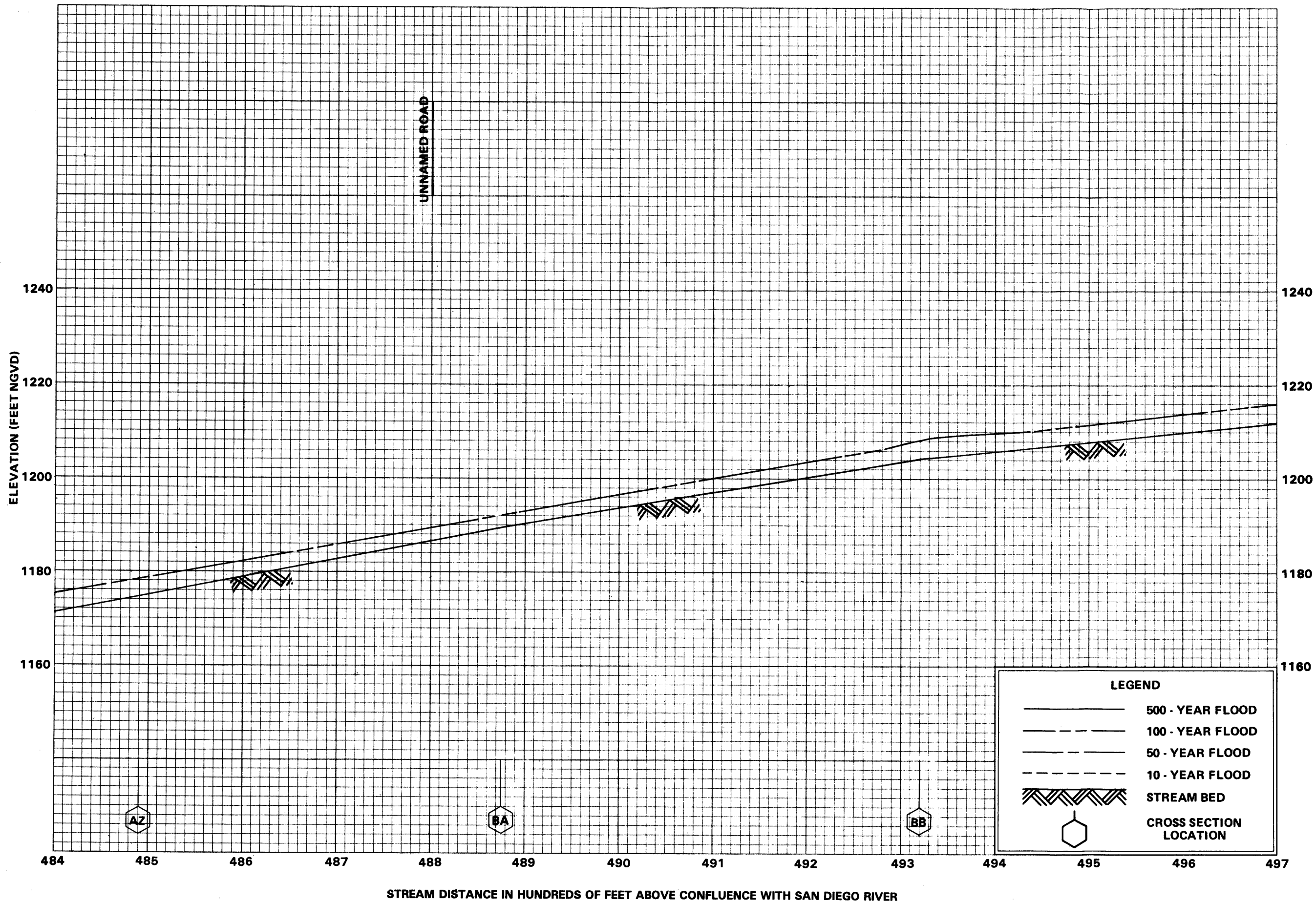
FLOOD PROFILES
FORESTER CREEK

FEDERAL EMERGENCY MANAGEMENT AGENCY
SAN DIEGO COUNTY, CA
AND INCORPORATED AREAS



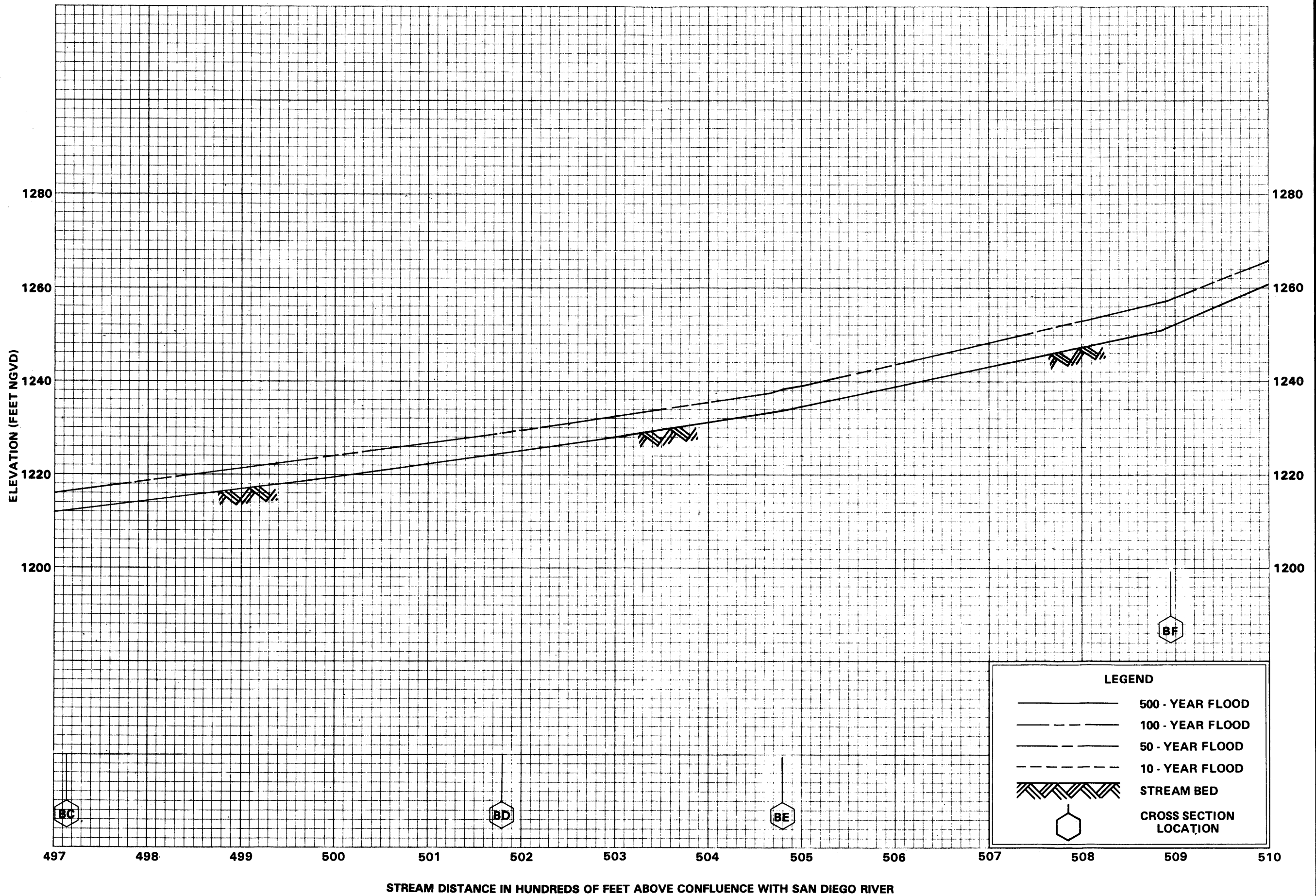
FLOOD PROFILES
FORESTER CREEK

FEDERAL EMERGENCY MANAGEMENT AGENCY
SAN DIEGO COUNTY, CA
AND INCORPORATED AREAS




FLOOD PROFILES
FORESTER CREEK

FEDERAL EMERGENCY MANAGEMENT AGENCY
SAN DIEGO COUNTY, CA
AND INCORPORATED AREAS



FLOOD PROFILES
FORESTER CREEK

FEDERAL EMERGENCY MANAGEMENT AGENCY
SAN DIEGO COUNTY, CA
AND INCORPORATED AREAS



ELEVATION (FEET NGVD)

1320
1300
1280
1260
1240

1320
1300
1280
1260
1240

510 511 512 513

STREAM DISTANCE IN HUNDREDS OF FEET ABOVE CONFLUENCE WITH SAN DIEGO RIVER

LIMIT OF DETAILED STUDY

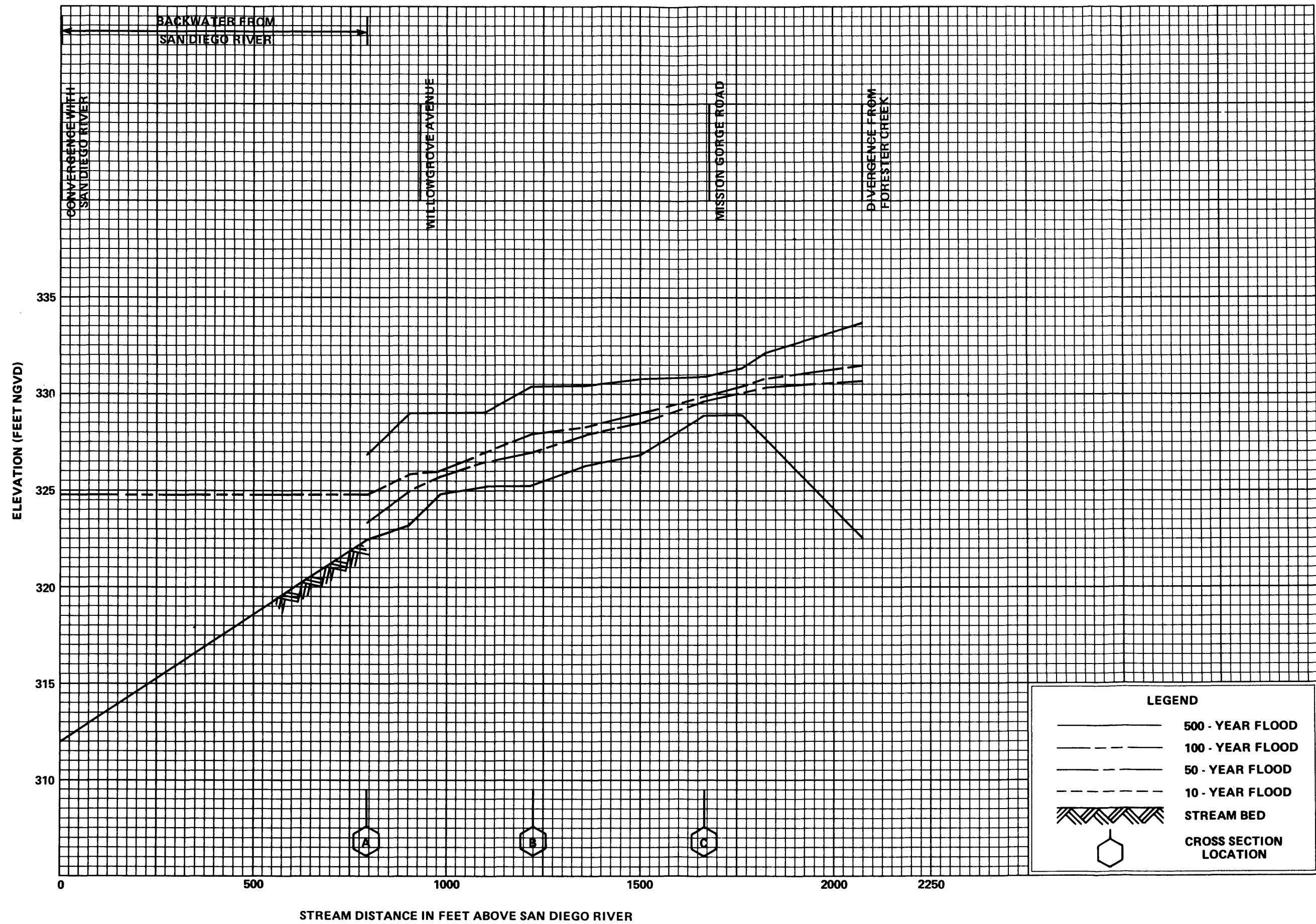


LEGEND

	500 - YEAR FLOOD
	100 - YEAR FLOOD
	50 - YEAR FLOOD
	10 - YEAR FLOOD
	STREAM BED
	CROSS SECTION LOCATION

FLOOD PROFILES
FORESTER CREEK

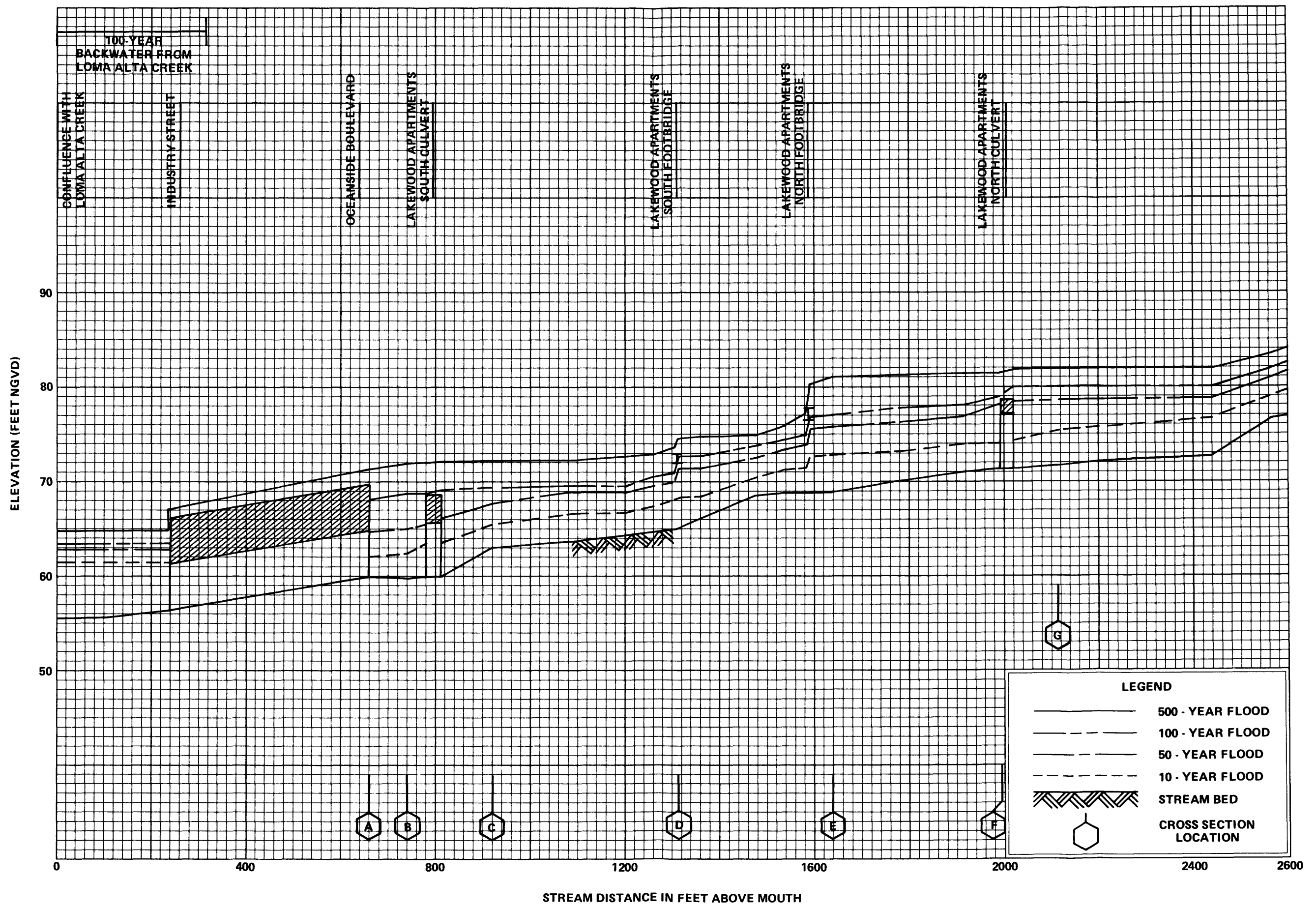
FEDERAL EMERGENCY MANAGEMENT AGENCY
SAN DIEGO COUNTY, CA
AND INCORPORATED AREAS



FLOOD PROFILES

FORESTER CREEK - CARLTON HILLS BOULEVARD OVERFLOW

FEDERAL EMERGENCY MANAGEMENT AGENCY
 SAN DIEGO COUNTY, CA
 AND INCORPORATED AREAS

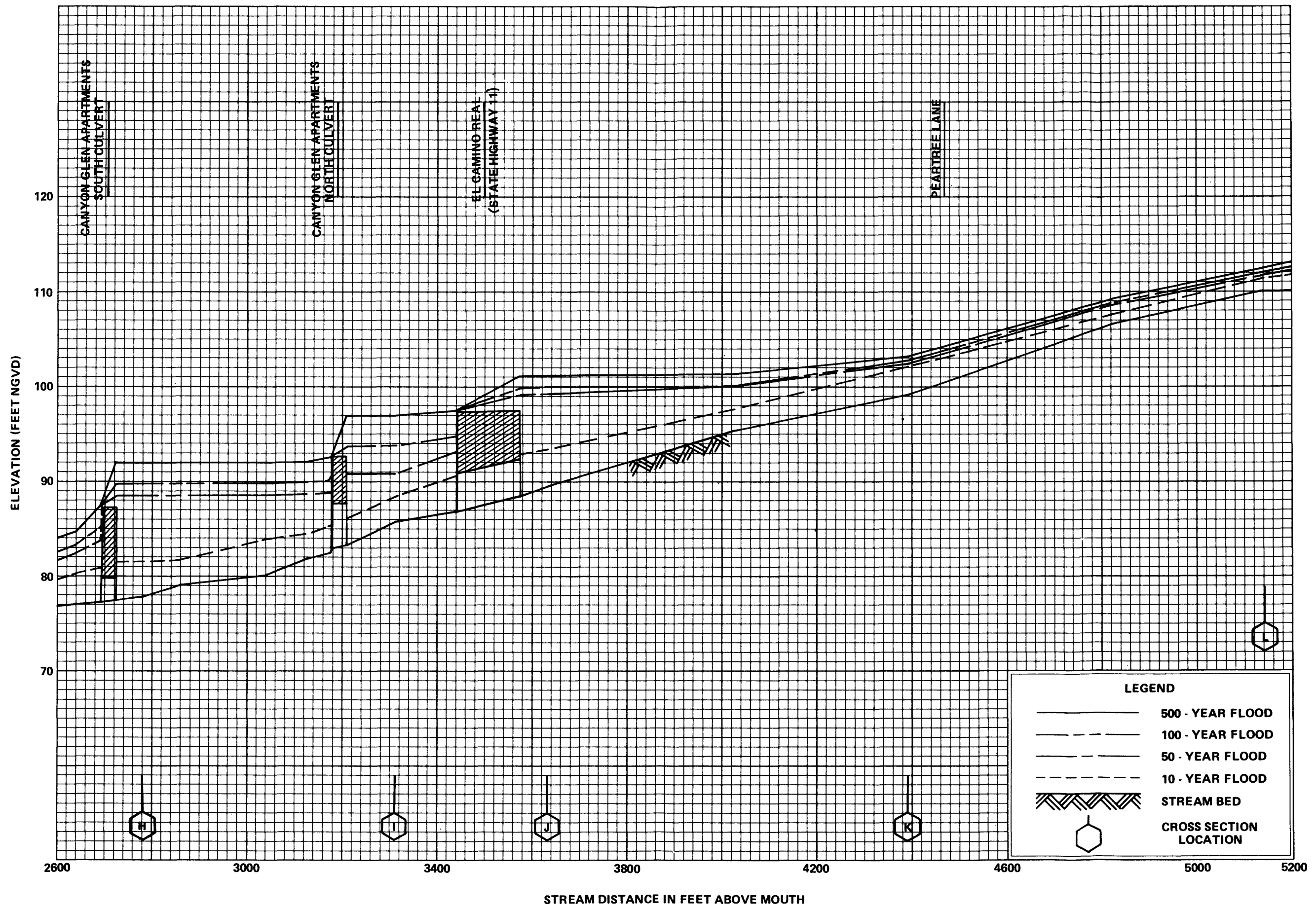


FLOOD PROFILES

GARRISON CREEK

FEDERAL EMERGENCY MANAGEMENT AGENCY

**SAN DIEGO COUNTY, CA
AND INCORPORATED AREAS**

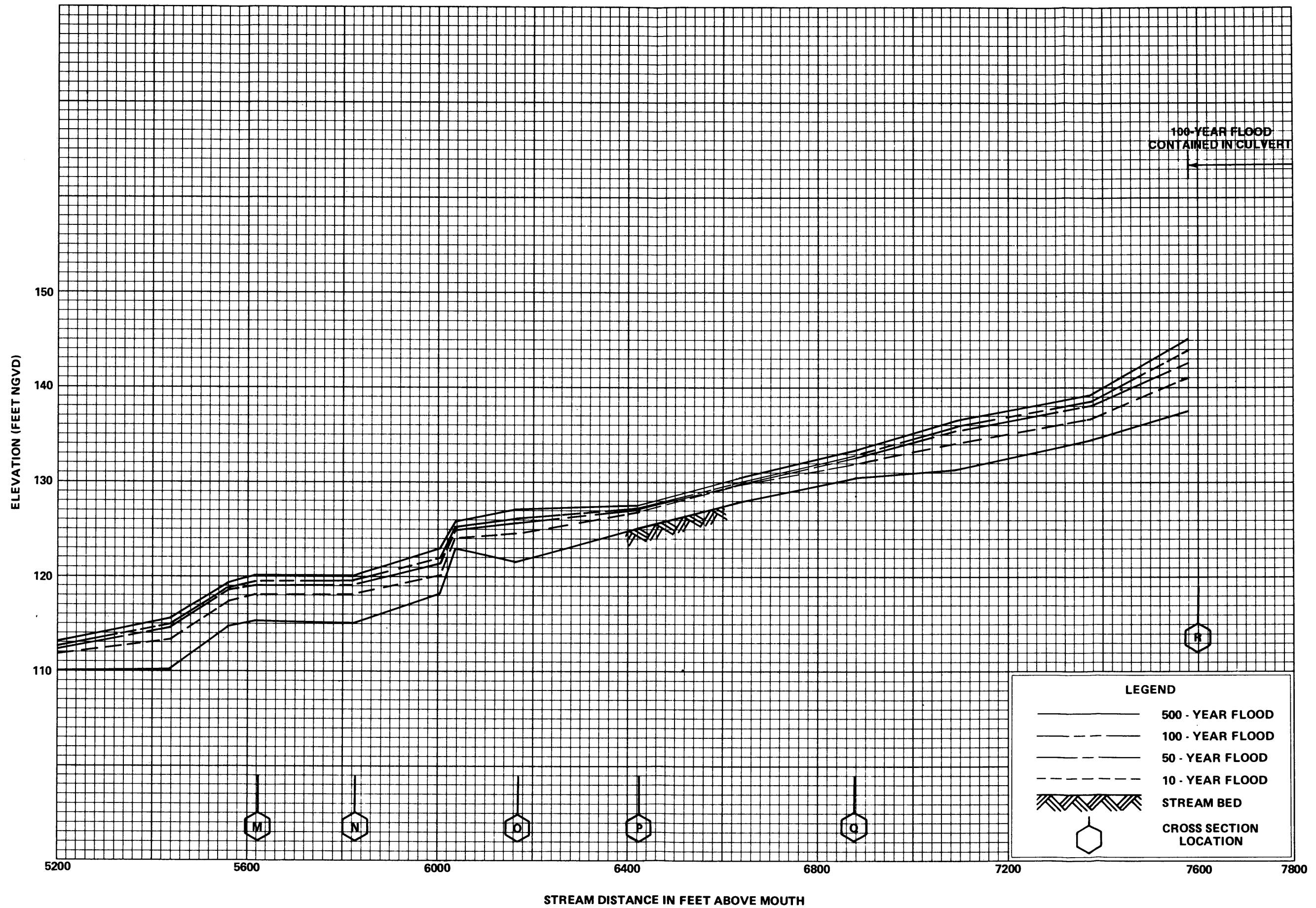


FLOOD PROFILES

GARRISON CREEK

FEDERAL EMERGENCY MANAGEMENT AGENCY

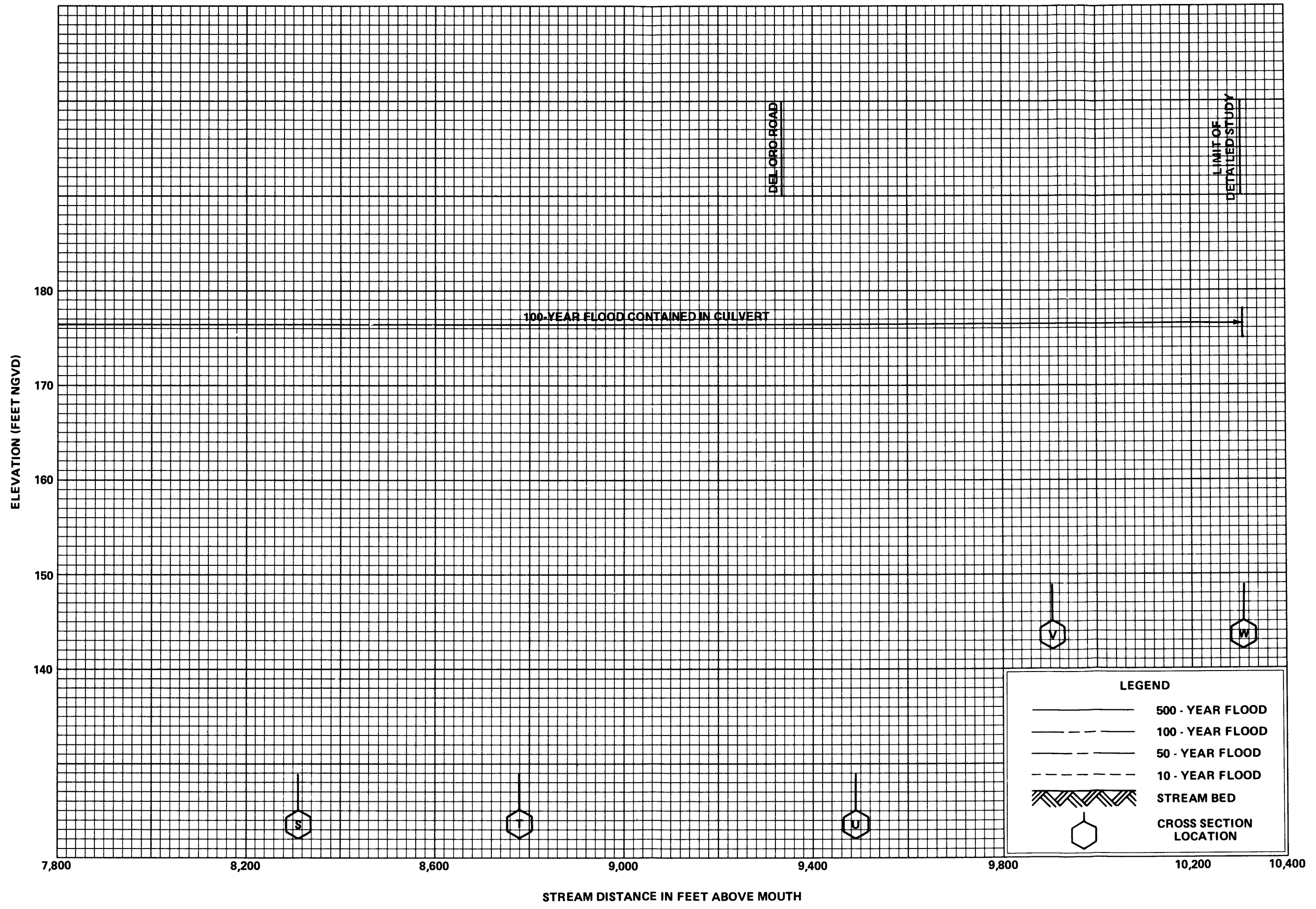
**SAN DIEGO COUNTY, CA
AND INCORPORATED AREAS**



FLOOD PROFILES

GARRISON CREEK

FEDERAL EMERGENCY MANAGEMENT AGENCY
 SAN DIEGO COUNTY, CA
 AND INCORPORATED AREAS

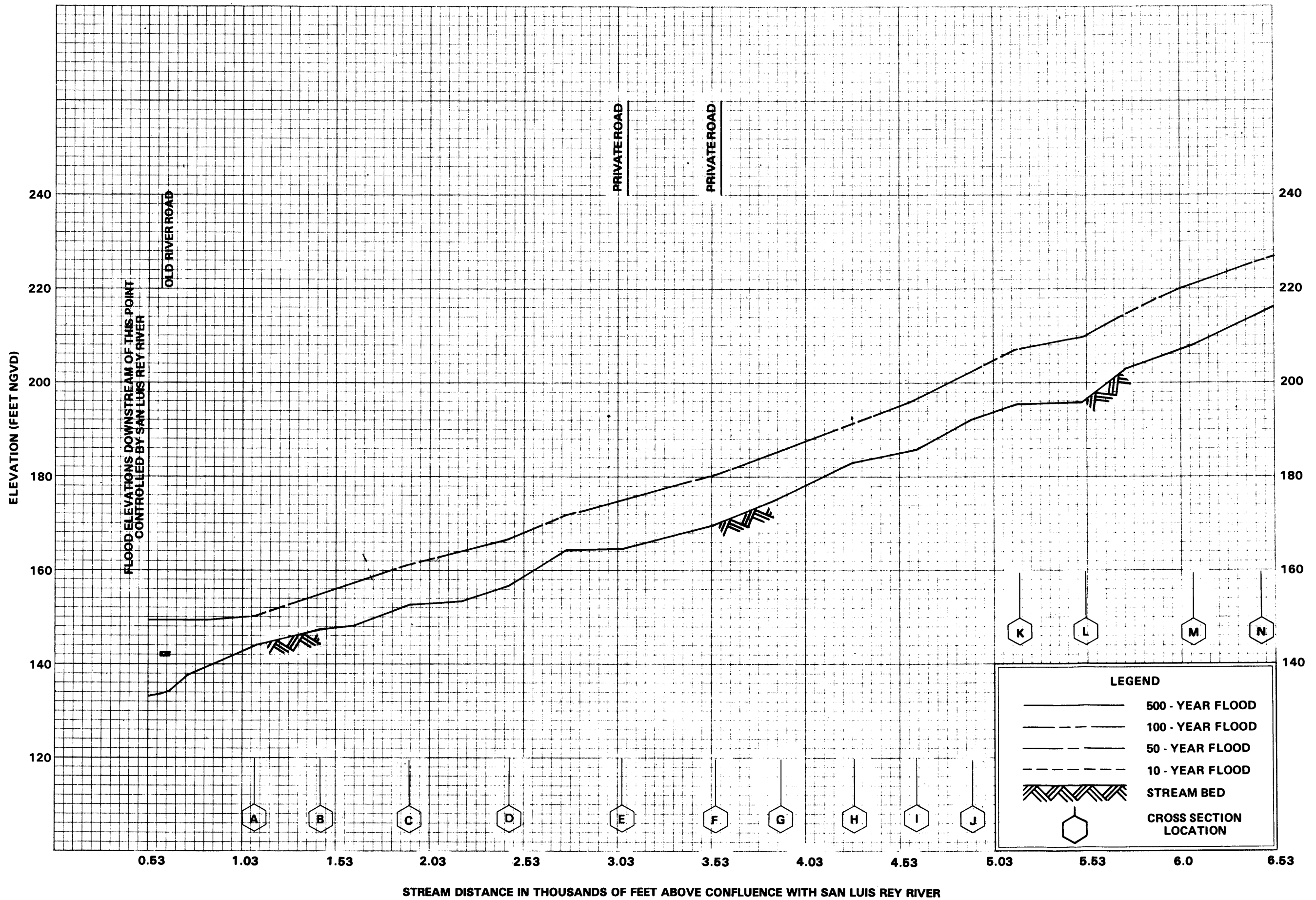


FLOOD PROFILES

GARRISON CREEK

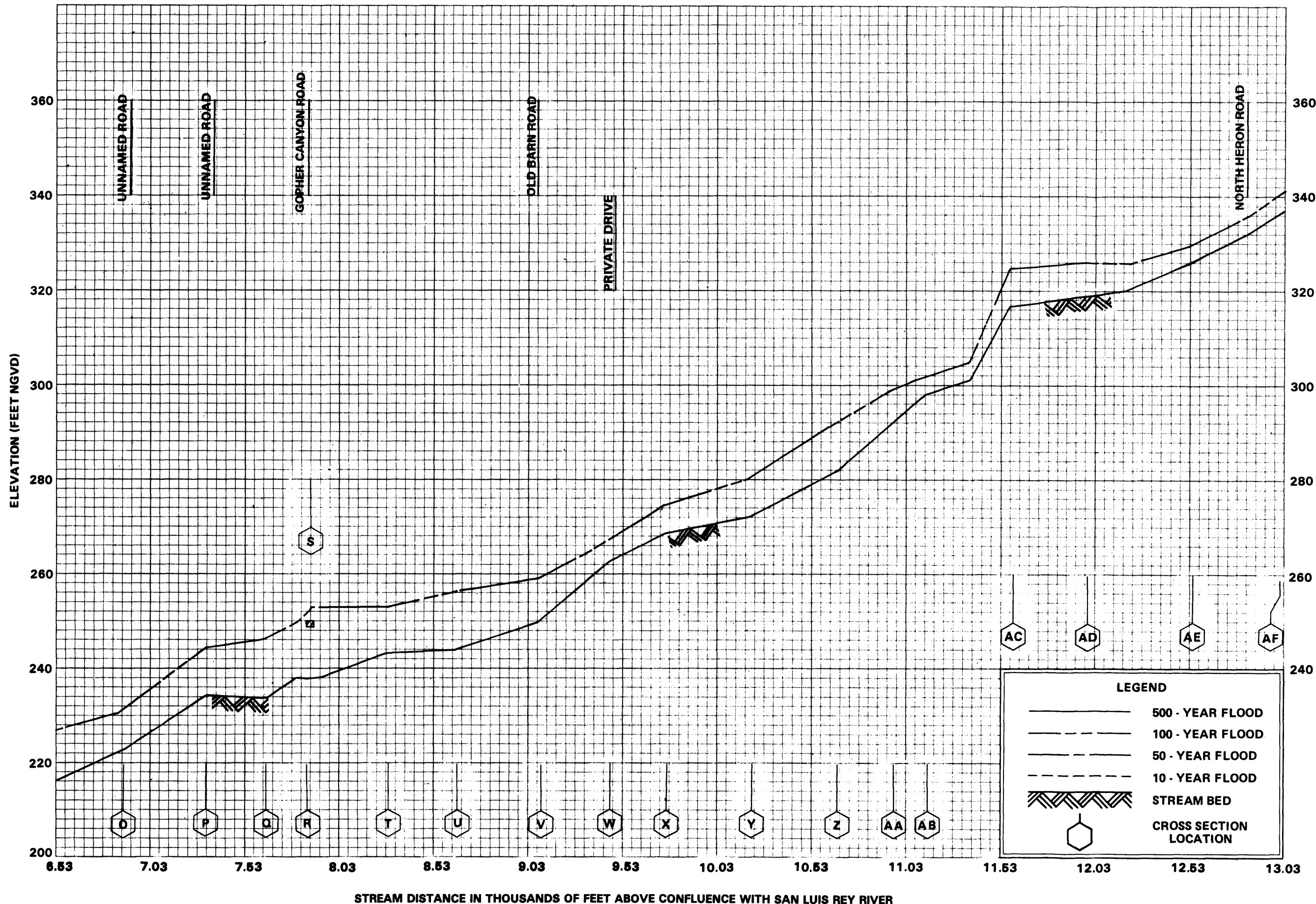
FEDERAL EMERGENCY MANAGEMENT AGENCY

**SAN DIEGO COUNTY, CA
AND INCORPORATED AREAS**



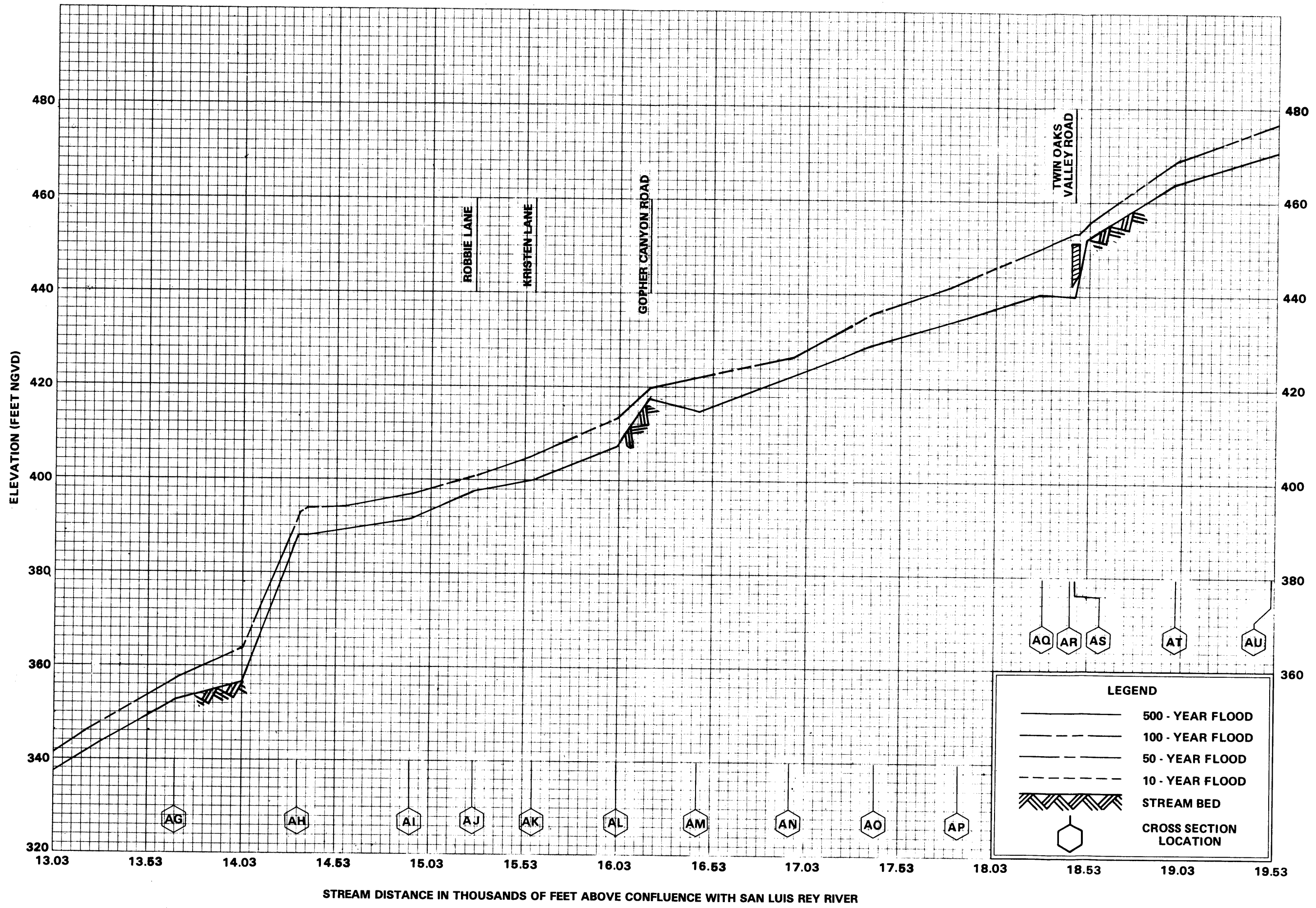
FEDERAL EMERGENCY MANAGEMENT AGENCY

**SAN DIEGO COUNTY, CA
AND INCORPORATED AREAS**



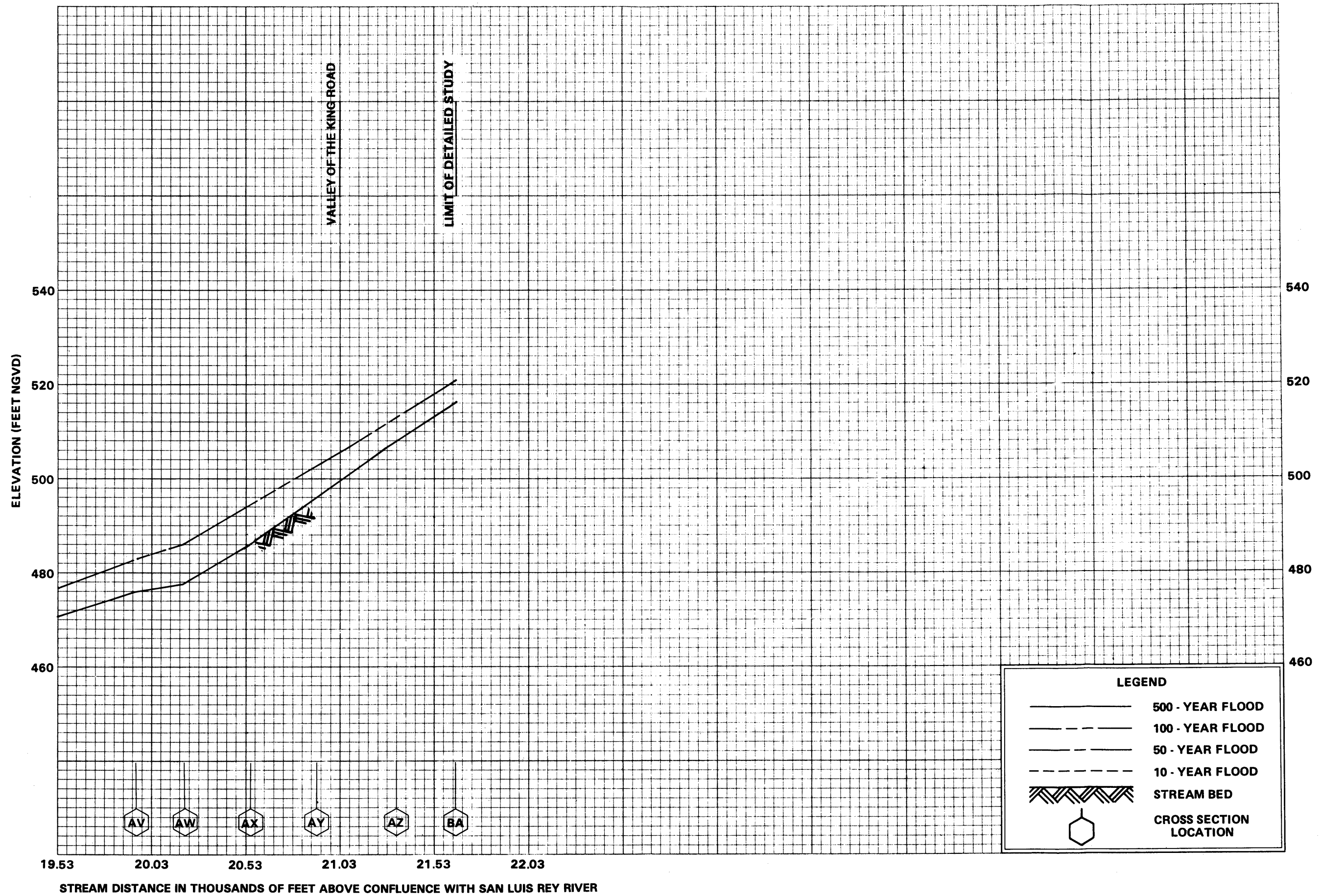
FLOOD PROFILES
GOPHER CANYON CREEK

FEDERAL EMERGENCY MANAGEMENT AGENCY
SAN DIEGO COUNTY, CA
AND INCORPORATED AREAS



FLOOD PROFILES
GOPHER CANYON CREEK

FEDERAL EMERGENCY MANAGEMENT AGENCY
SAN DIEGO COUNTY, CA
AND INCORPORATED AREAS

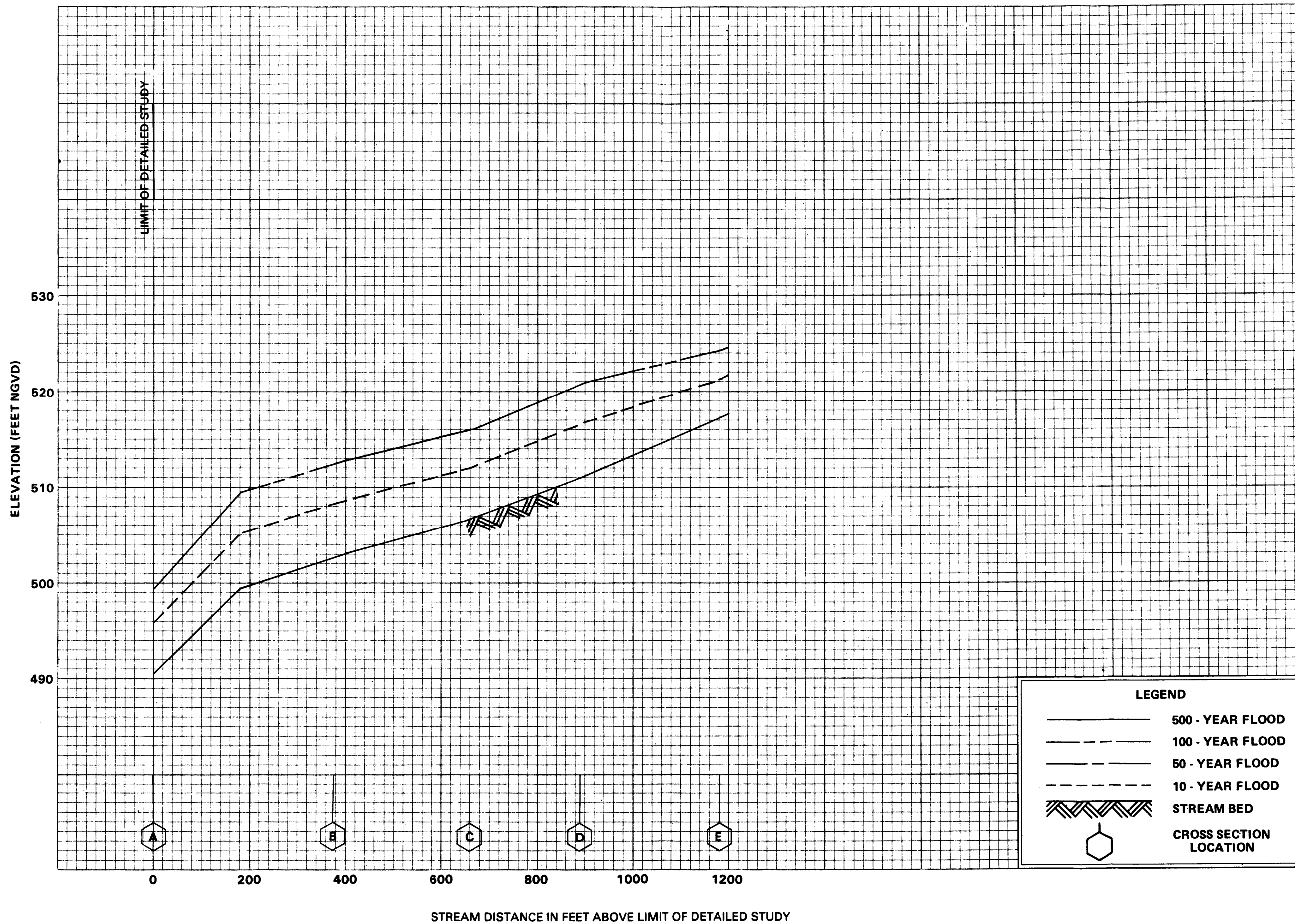


LEGEND

- 500 - YEAR FLOOD
- 100 - YEAR FLOOD
- 50 - YEAR FLOOD
- 10 - YEAR FLOOD
- STREAM BED
- CROSS SECTION LOCATION

FLOOD PROFILES
GOPHER CANYON CREEK

FEDERAL EMERGENCY MANAGEMENT AGENCY
SAN DIEGO COUNTY, CA
AND INCORPORATED AREAS

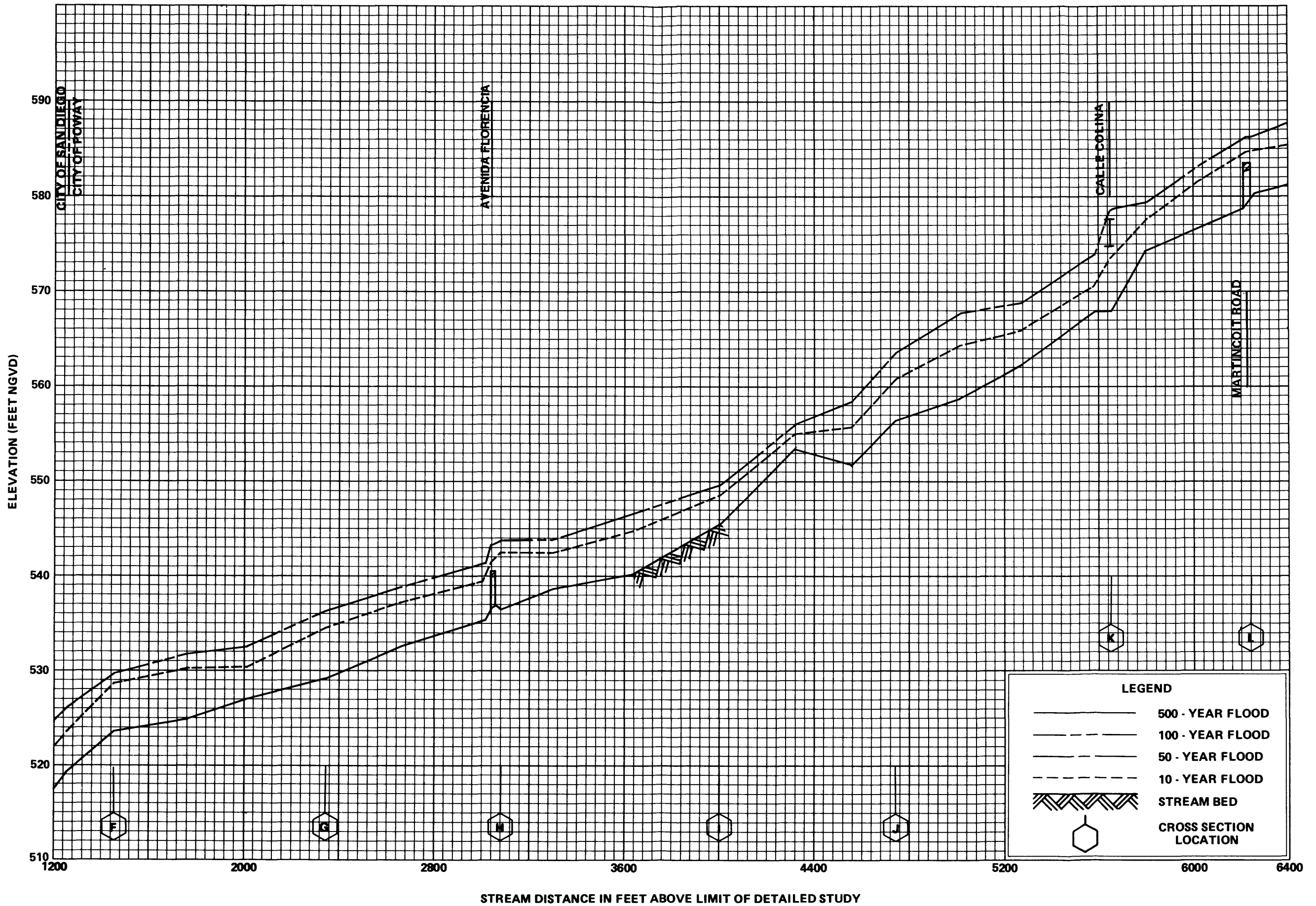


FLOOD PROFILES

GREEN VALLEY CREEK

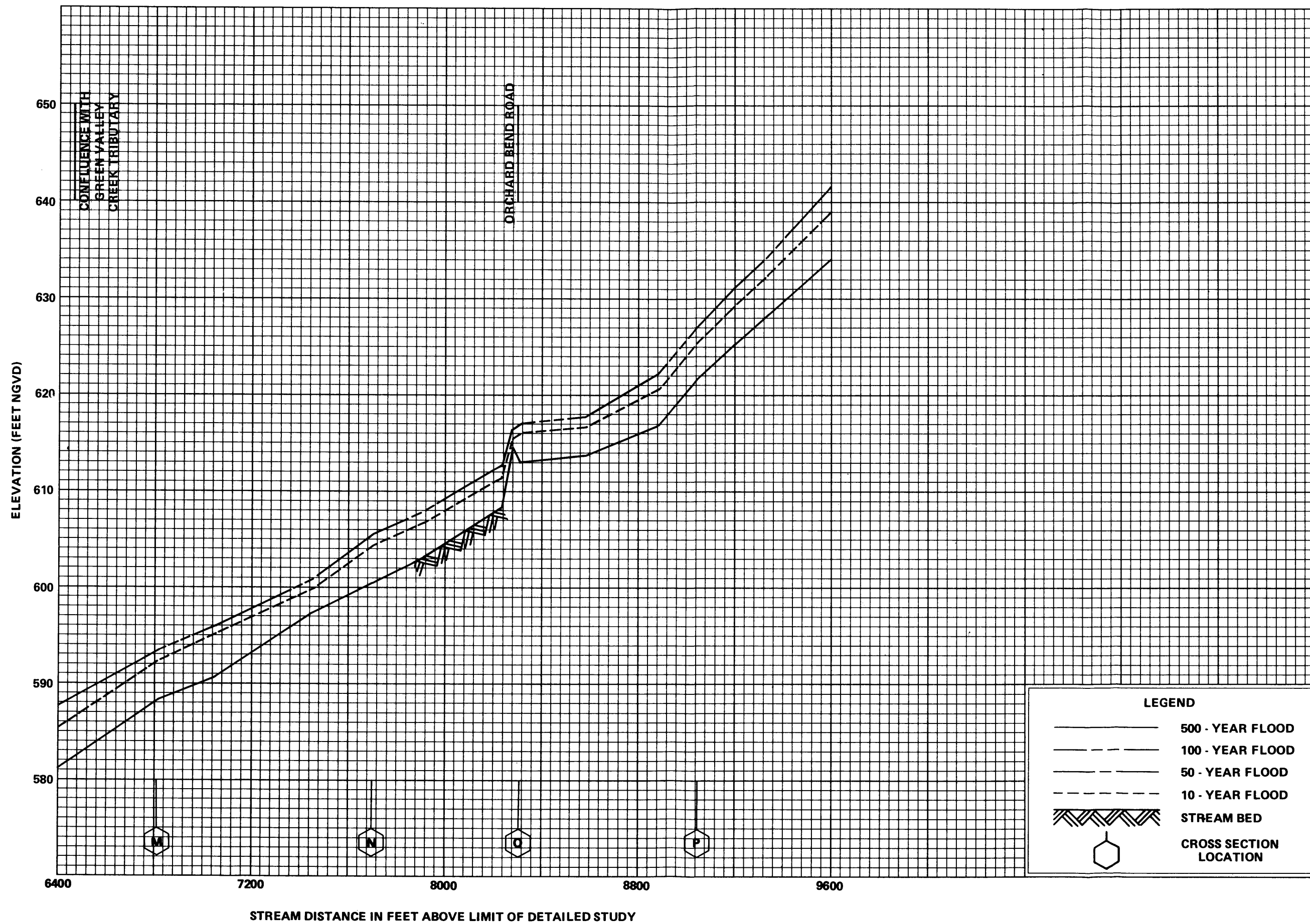
FEDERAL EMERGENCY MANAGEMENT AGENCY

SAN DIEGO COUNTY, CA
AND INCORPORATED AREAS



FLOOD PROFILES
GREEN VALLEY CREEK

FEDERAL EMERGENCY MANAGEMENT AGENCY
SAN DIEGO COUNTY, CA
AND INCORPORATED AREAS



FLOOD PROFILES

GREEN VALLEY CREEK

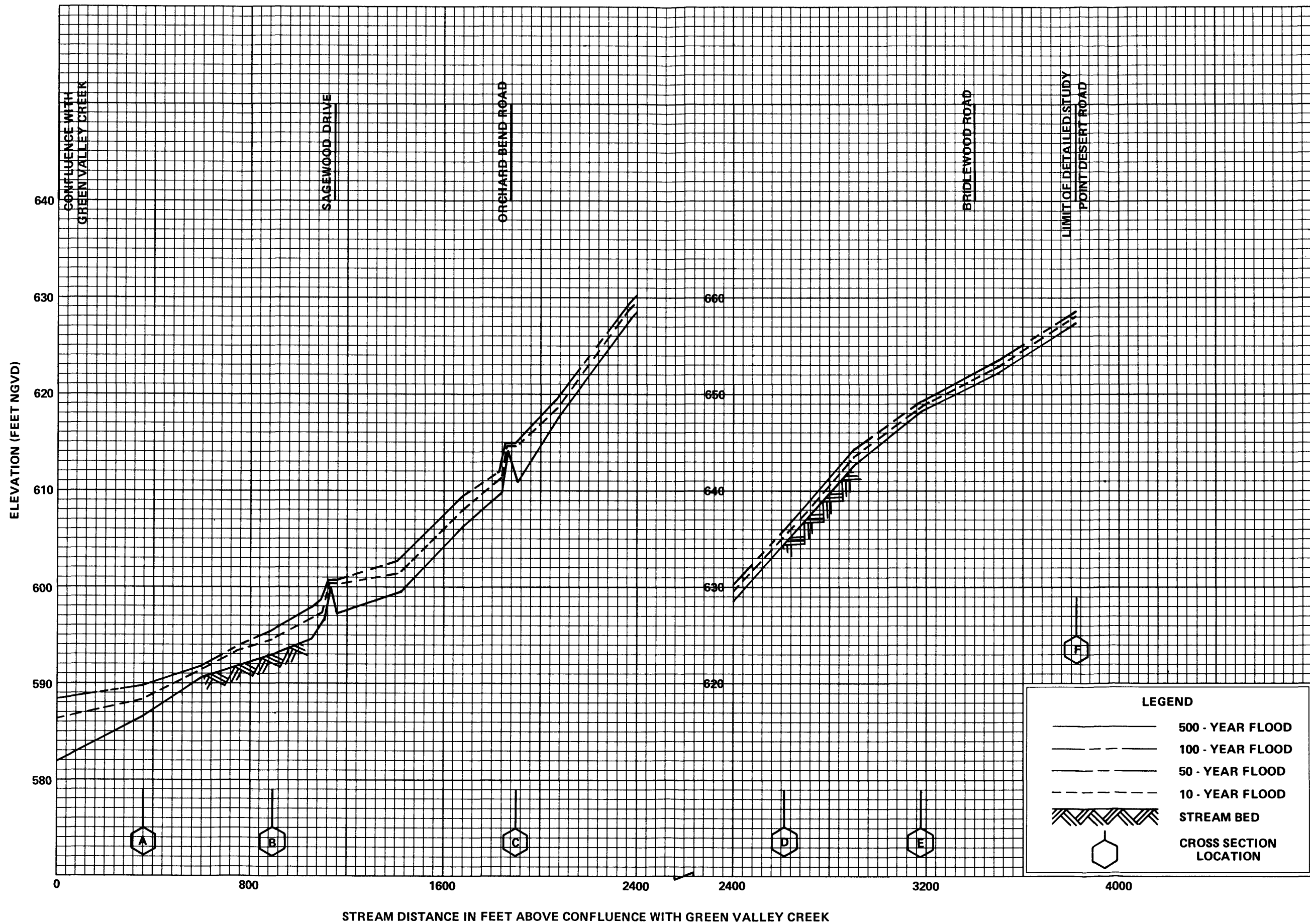
FEDERAL EMERGENCY MANAGEMENT AGENCY

**SAN DIEGO COUNTY, CA
AND INCORPORATED AREAS**



FLOOD PROFILES
GREEN VALLEY CREEK

FEDERAL EMERGENCY MANAGEMENT AGENCY
SAN DIEGO COUNTY, CA
AND INCORPORATED AREAS

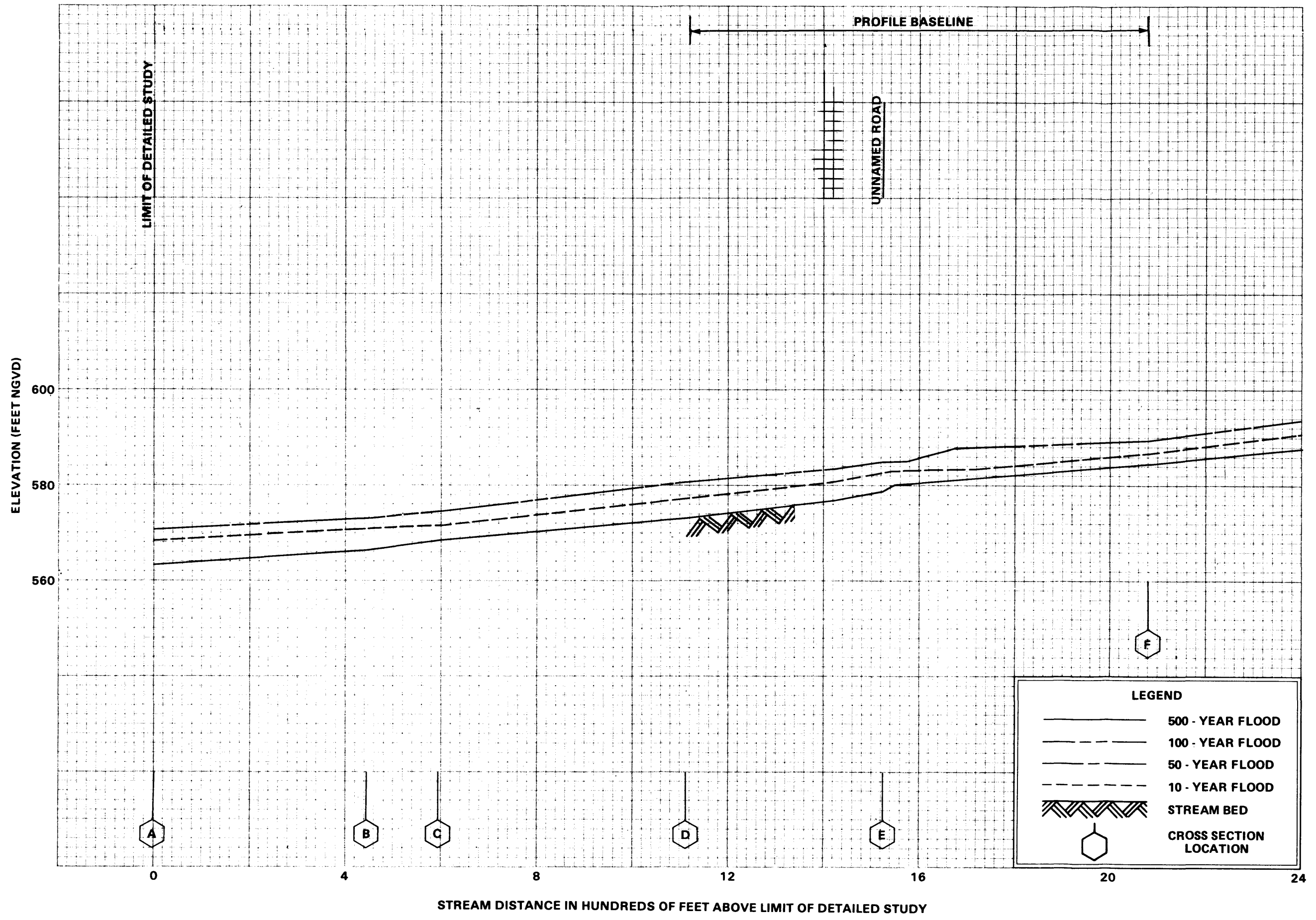


FLOOD PROFILES

GREEN VALLEY CREEK TRIBUTARY

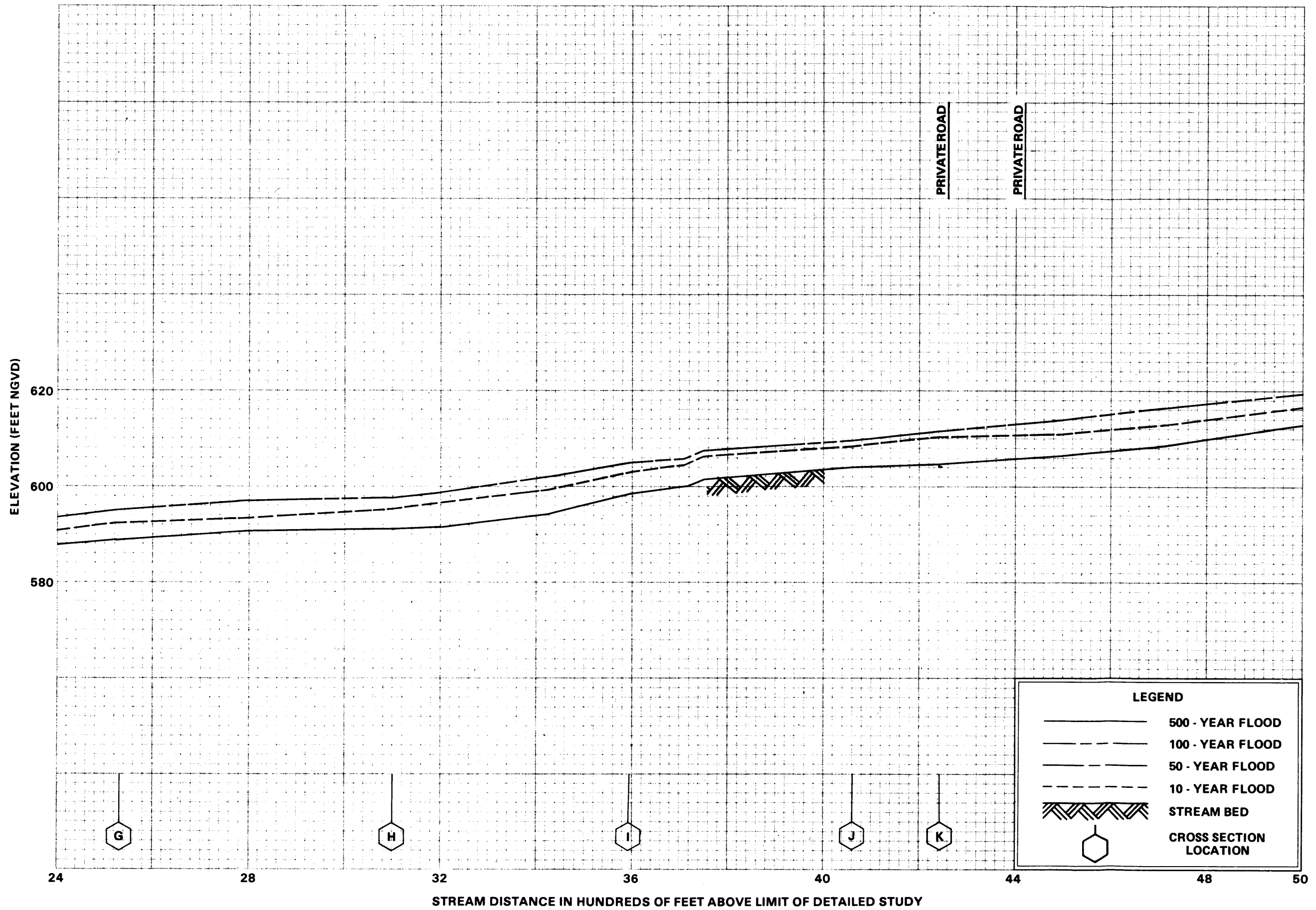
FEDERAL EMERGENCY MANAGEMENT AGENCY

**SAN DIEGO COUNTY, CA
AND INCORPORATED AREAS**



FLOOD PROFILES
 HARBISON CANYON CREEK

FEDERAL EMERGENCY MANAGEMENT AGENCY
 SAN DIEGO COUNTY, CA
 AND INCORPORATED AREAS

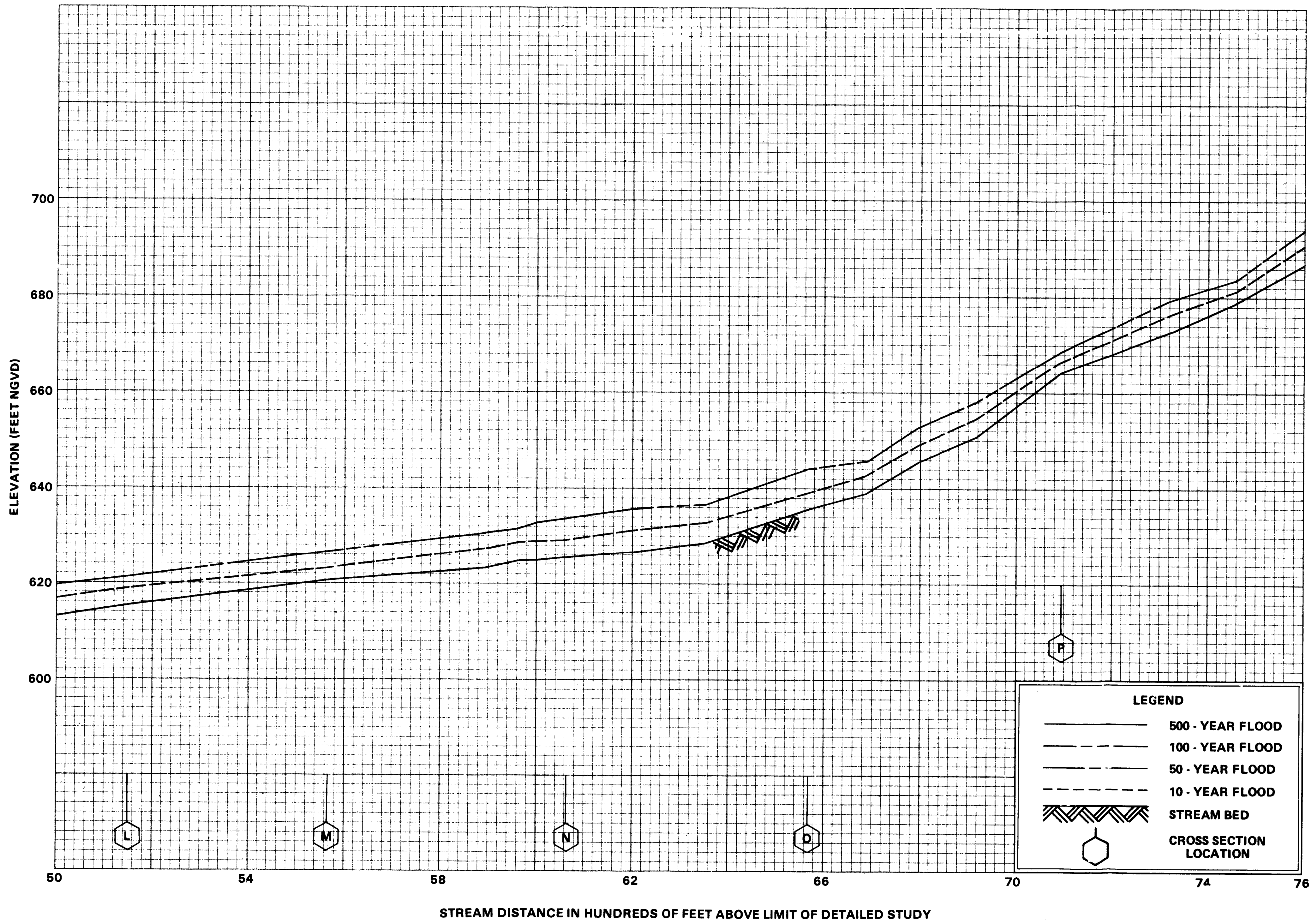


FLOOD PROFILES

HARBISON CANYON CREEK

FEDERAL EMERGENCY MANAGEMENT AGENCY

**SAN DIEGO COUNTY, CA
AND INCORPORATED AREAS**

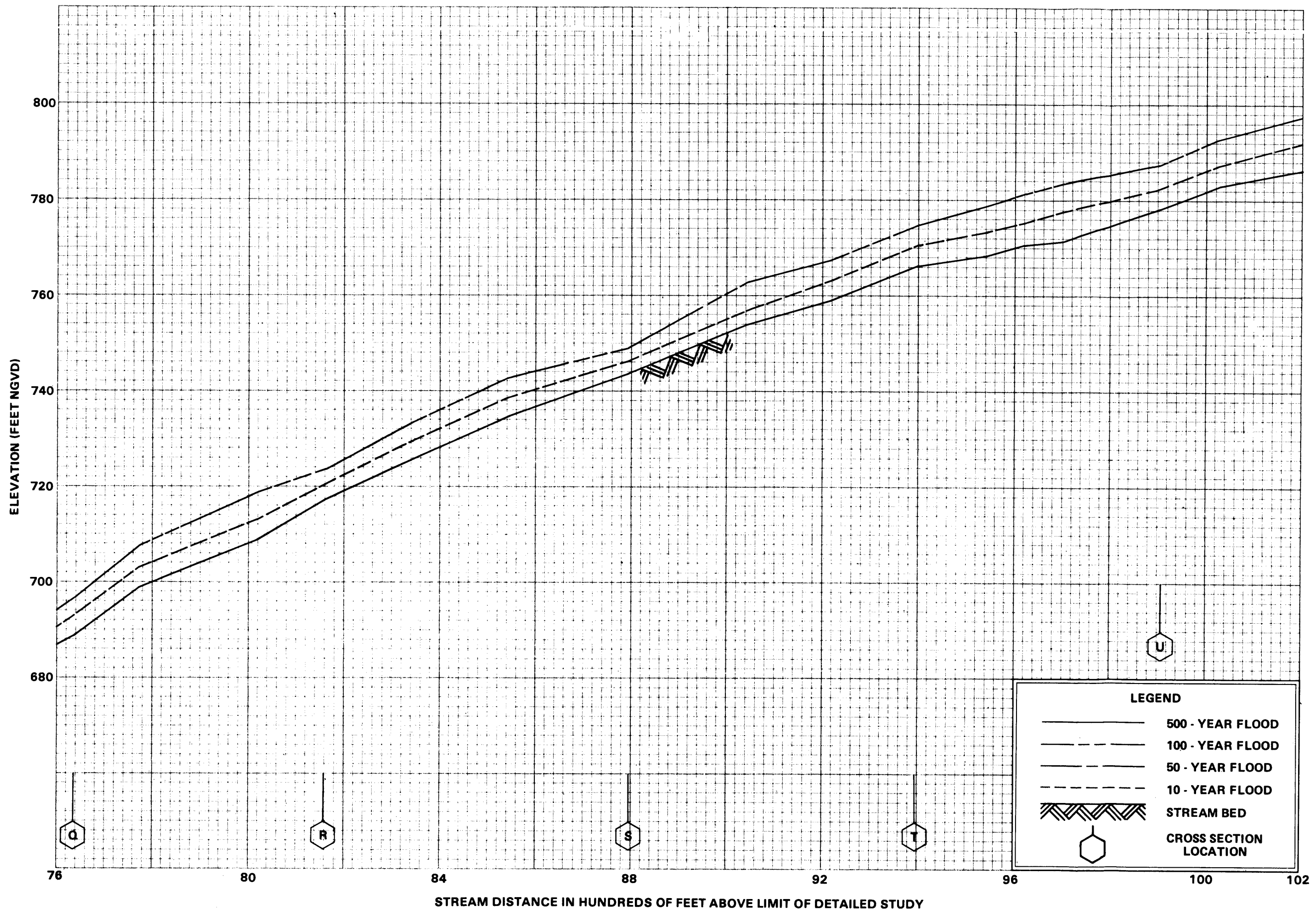


FLOOD PROFILES

HARBISON CANYON CREEK

FEDERAL EMERGENCY MANAGEMENT AGENCY

**SAN DIEGO COUNTY, CA
AND INCORPORATED AREAS**

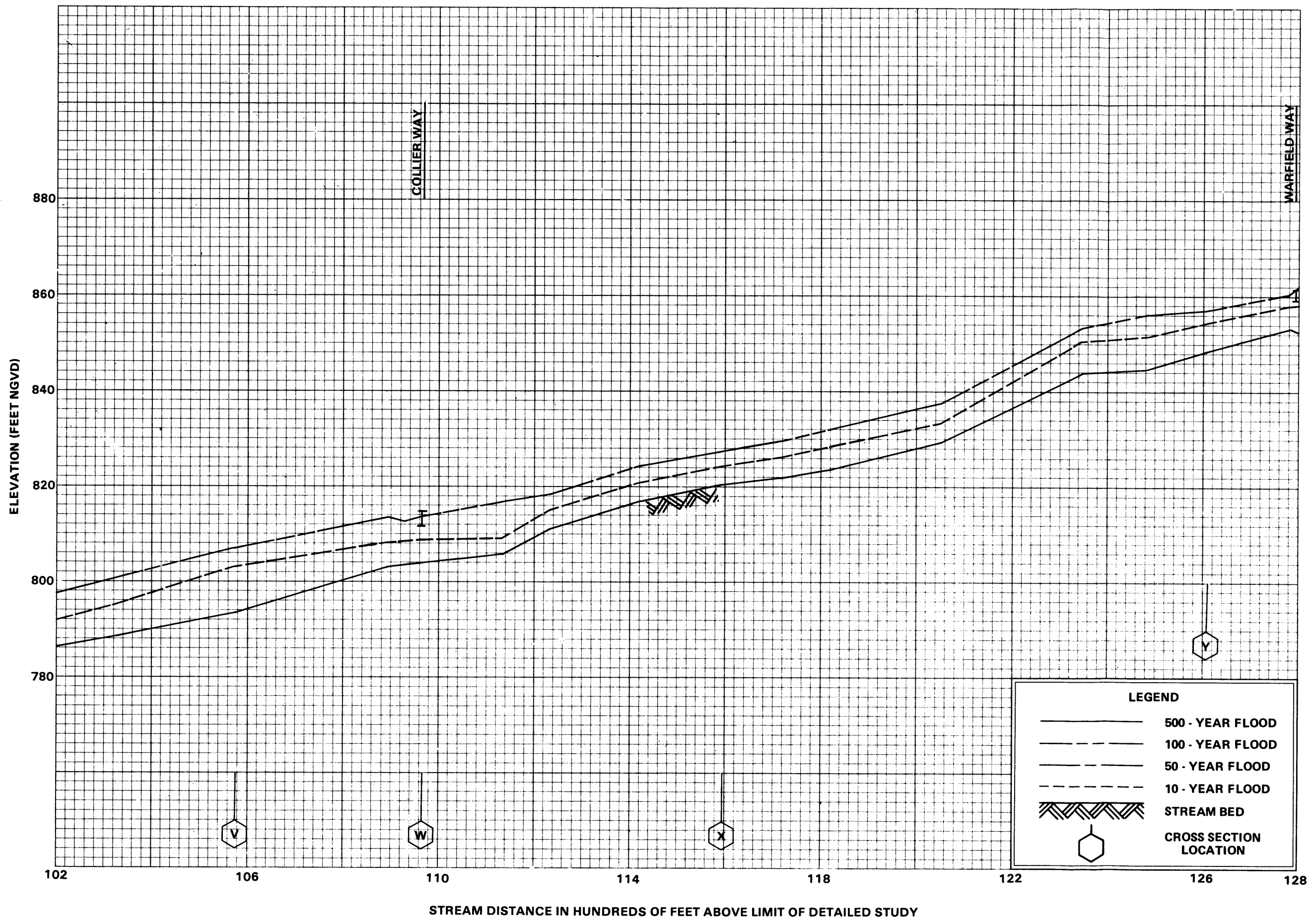


FLOOD PROFILES

HARBISON CANYON CREEK

FEDERAL EMERGENCY MANAGEMENT AGENCY

**SAN DIEGO COUNTY, CA
AND INCORPORATED AREAS**

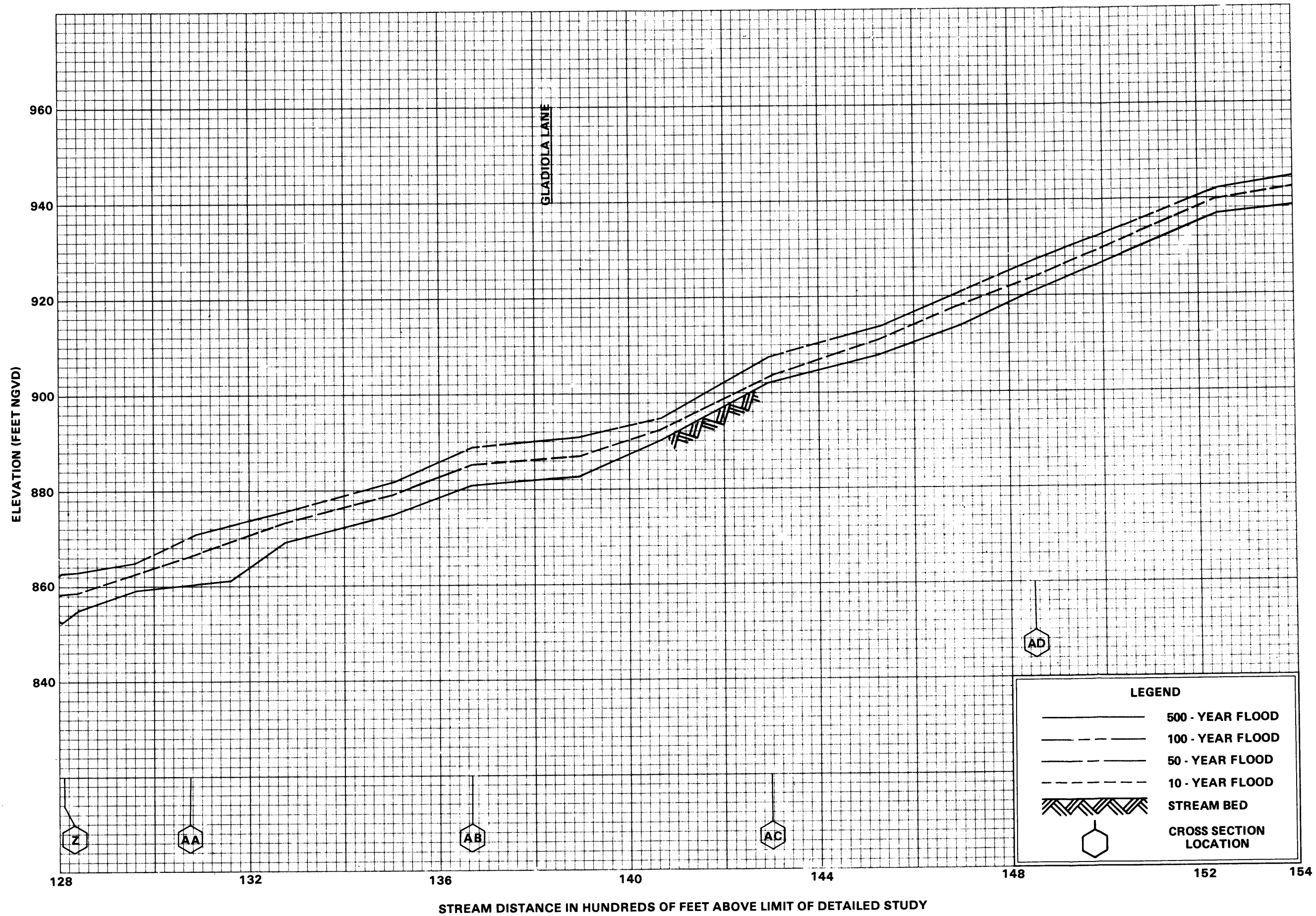


FLOOD PROFILES

HARBISON CANYON CREEK

FEDERAL EMERGENCY MANAGEMENT AGENCY

**SAN DIEGO COUNTY, CA
AND INCORPORATED AREAS**

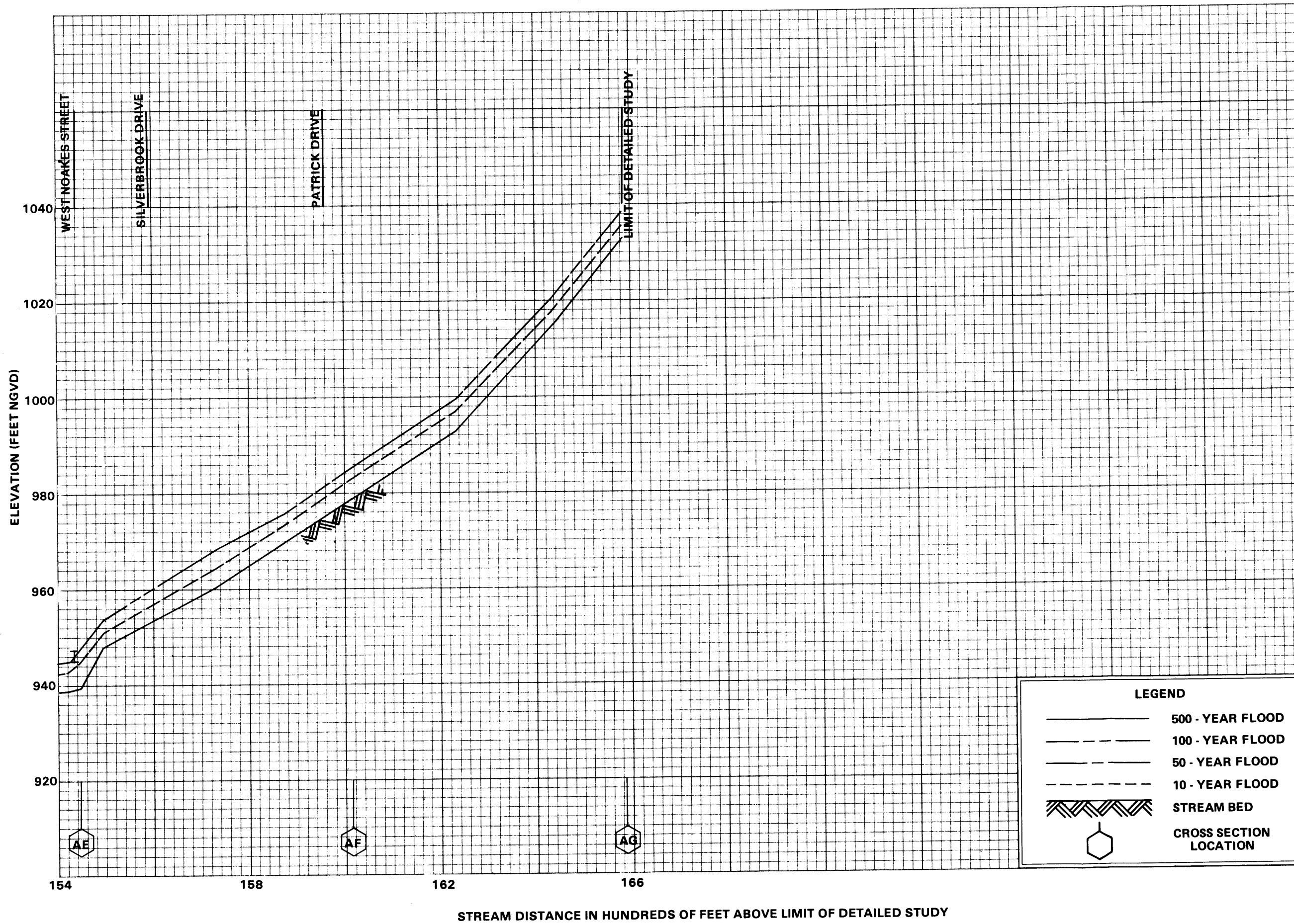


FLOOD PROFILES

HARBISON CANYON CREEK

FEDERAL EMERGENCY MANAGEMENT AGENCY

SAN DIEGO COUNTY, CA
AND INCORPORATED AREAS



FLOOD PROFILES

HARBISON CANYON CREEK

FEDERAL EMERGENCY MANAGEMENT AGENCY

**SAN DIEGO COUNTY, CA
AND INCORPORATED AREAS**

ELEVATIONS INFLUENCED BY SANTA MARIA CREEK

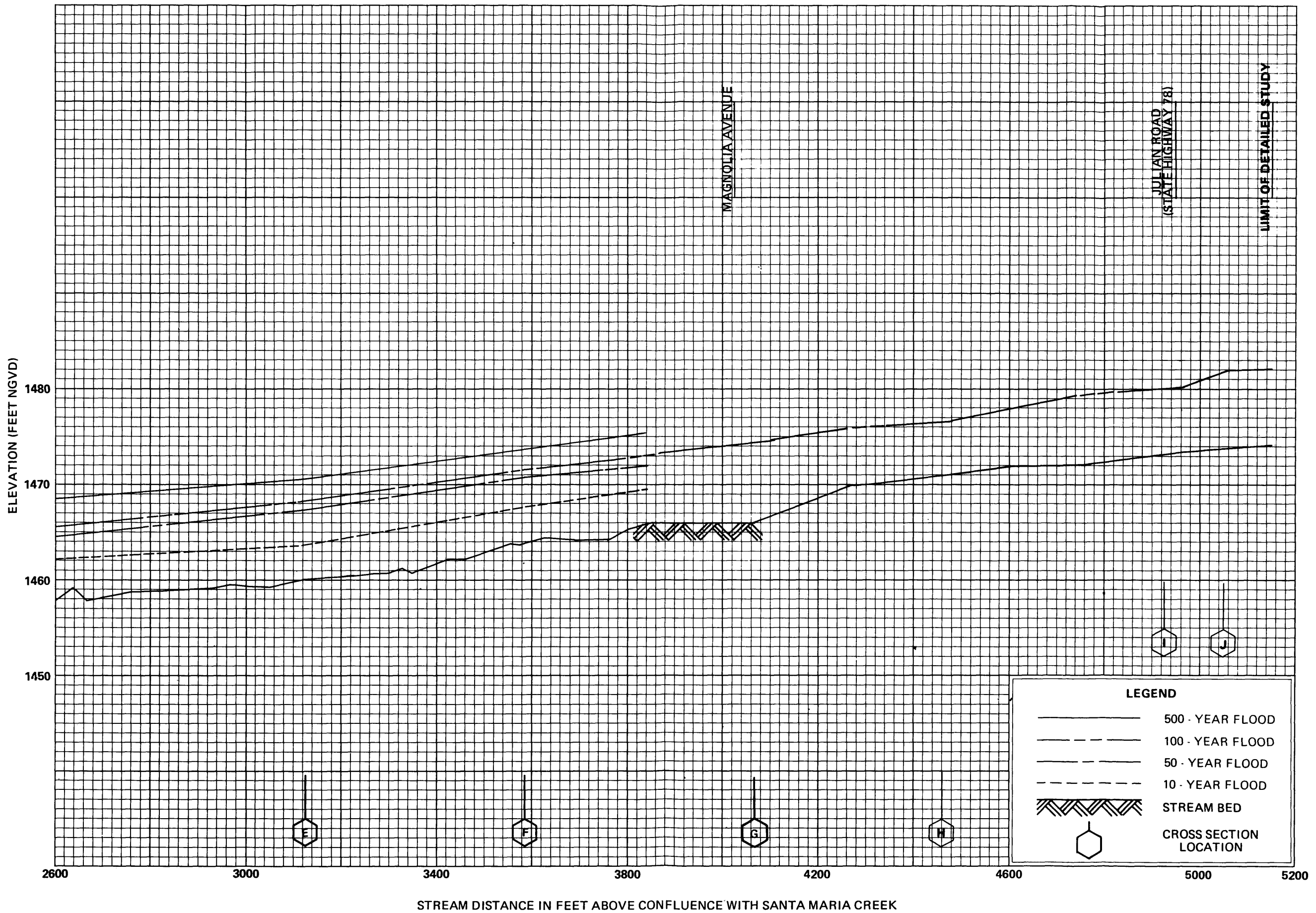


LEGEND

- 500 - YEAR FLOOD
- 100 - YEAR FLOOD
- 50 - YEAR FLOOD
- 10 - YEAR FLOOD
- STREAM BED
- CROSS SECTION LOCATION

FLOOD PROFILES
HATFIELD CREEK

FEDERAL EMERGENCY MANAGEMENT AGENCY
SAN DIEGO COUNTY, CA
AND INCORPORATED AREAS

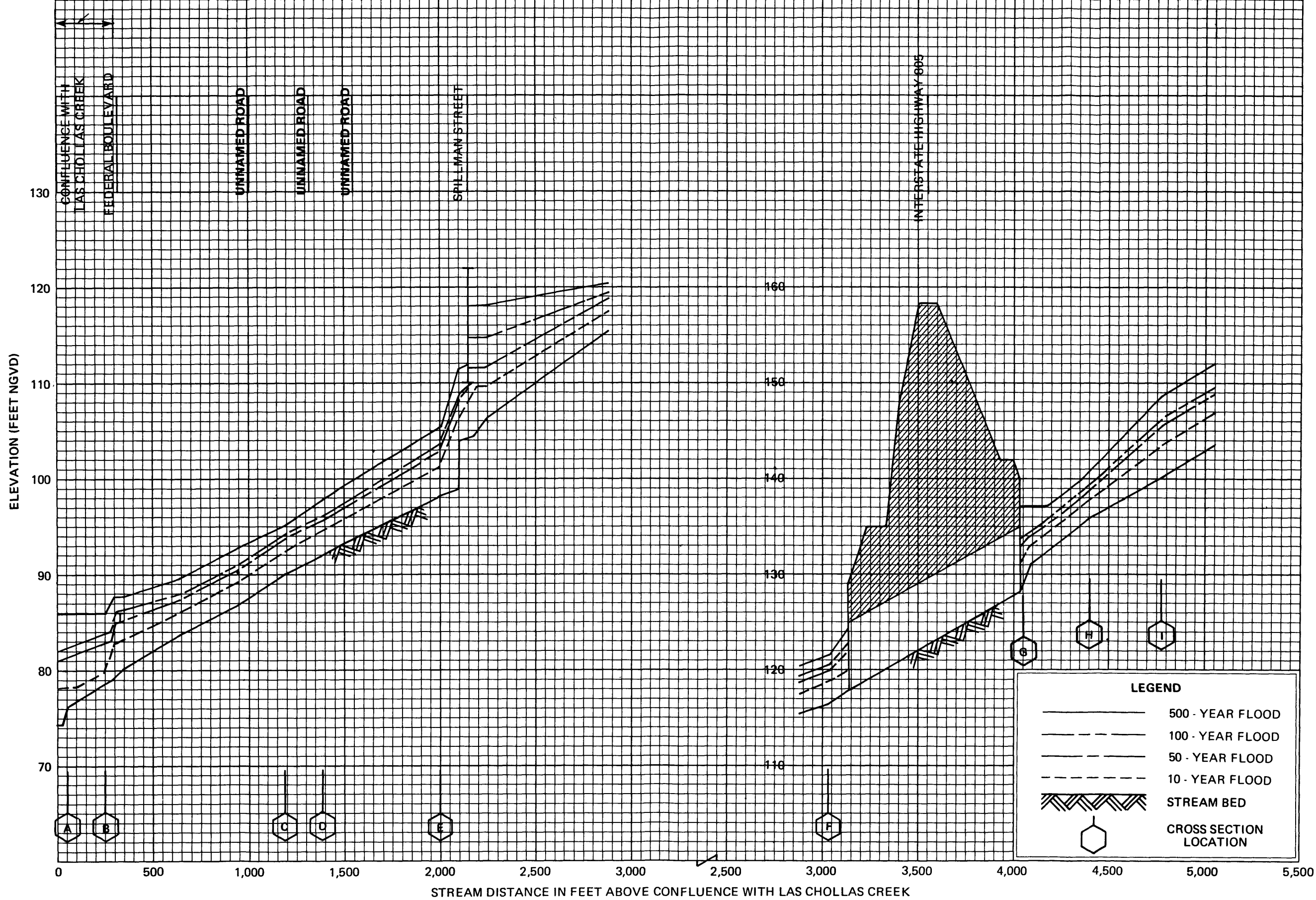


FLOOD PROFILES

HATFIELD CREEK

FEDERAL EMERGENCY MANAGEMENT AGENCY
SAN DIEGO COUNTY, CA
AND INCORPORATED AREAS

ELEVATIONS INFLUENCED BY LAS CHOLLAS CREEK




FLOOD PROFILES

HOME AVENUE BRANCH

FEDERAL EMERGENCY MANAGEMENT AGENCY

SAN DIEGO COUNTY, CA
AND INCORPORATED AREAS




FLOOD PROFILES

HOME AVENUE BRANCH

FEDERAL EMERGENCY MANAGEMENT AGENCY

**SAN DIEGO COUNTY, CA
AND INCORPORATED AREAS**




FLOOD PROFILES

HOME AVENUE BRANCH

FEDERAL EMERGENCY MANAGEMENT AGENCY

**SAN DIEGO COUNTY, CA
AND INCORPORATED AREAS**




FLOOD PROFILES

KIT CARSON PARK CREEK

FEDERAL EMERGENCY MANAGEMENT AGENCY

SAN DIEGO COUNTY, CA
AND INCORPORATED AREAS

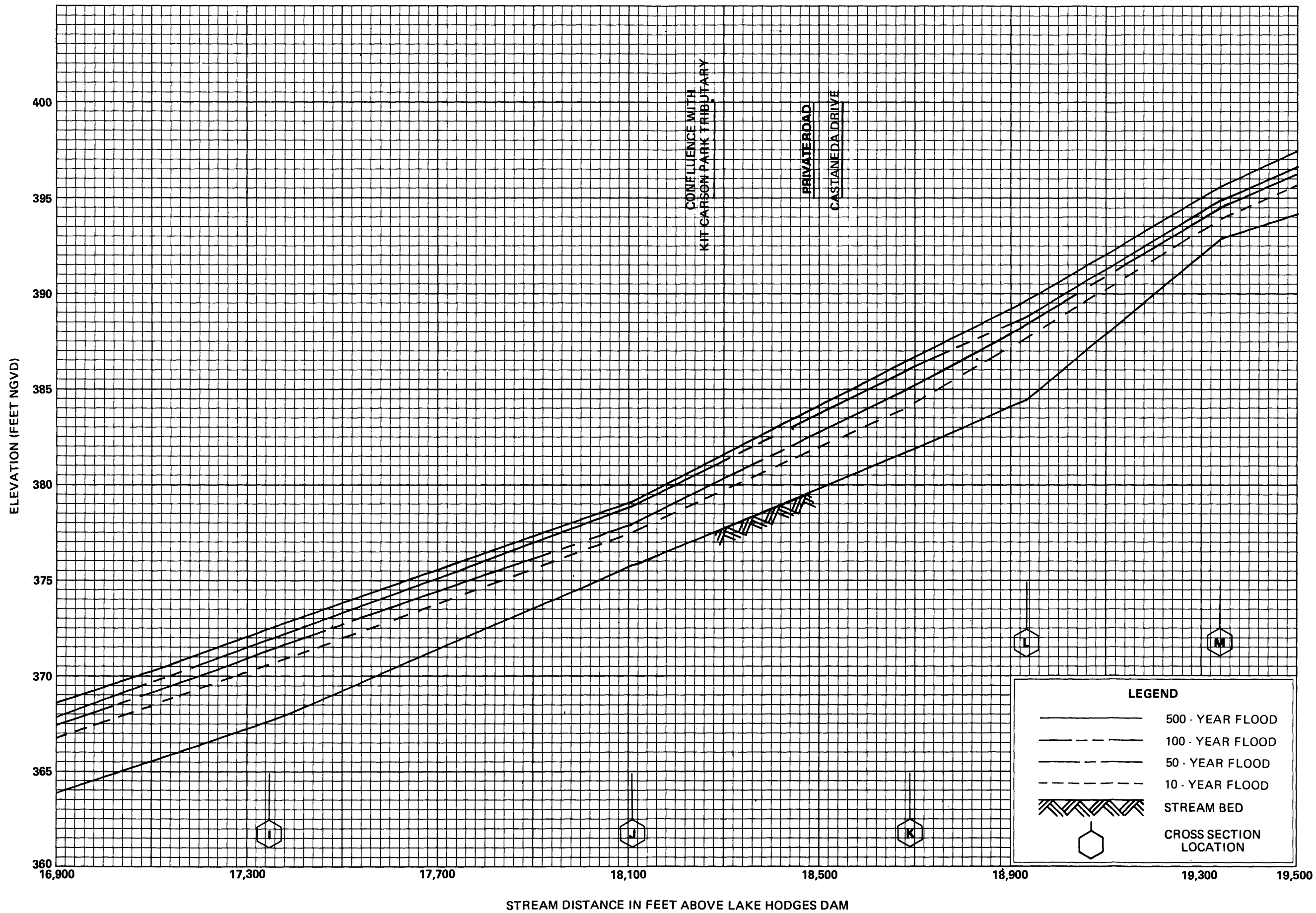


FLOOD PROFILES

KIT CARSON PARK CREEK

FEDERAL EMERGENCY MANAGEMENT AGENCY

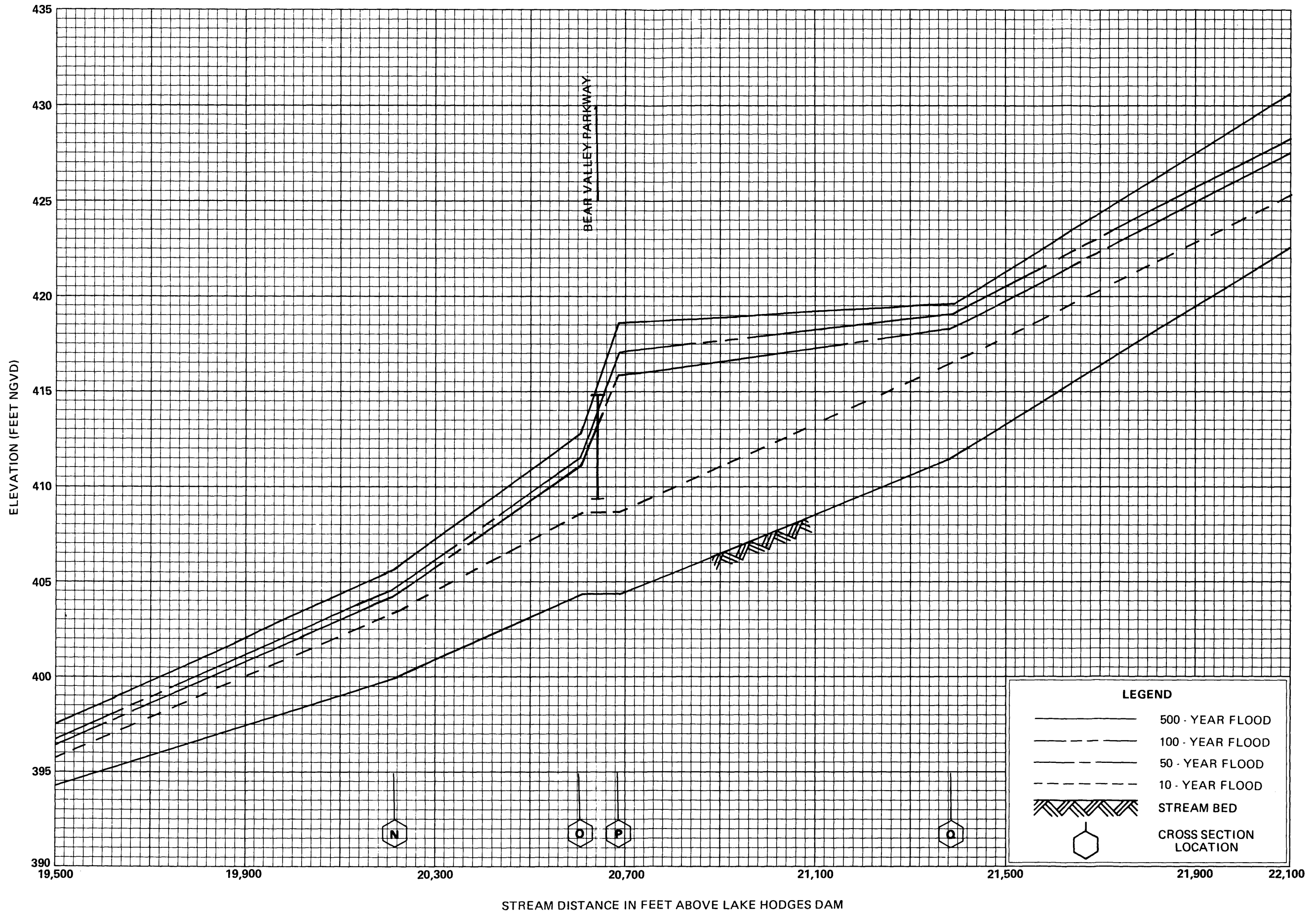
**SAN DIEGO COUNTY, CA
AND INCORPORATED AREAS**



FLOOD PROFILES

KIT CARSON PARK CREEK

FEDERAL EMERGENCY MANAGEMENT AGENCY
SAN DIEGO COUNTY, CA
AND INCORPORATED AREAS



FLOOD PROFILES

KIT CARSON PARK CREEK

FEDERAL EMERGENCY MANAGEMENT AGENCY

**SAN DIEGO COUNTY, CA
AND INCORPORATED AREAS**




FLOOD PROFILES

KIT CARSON PARK CREEK

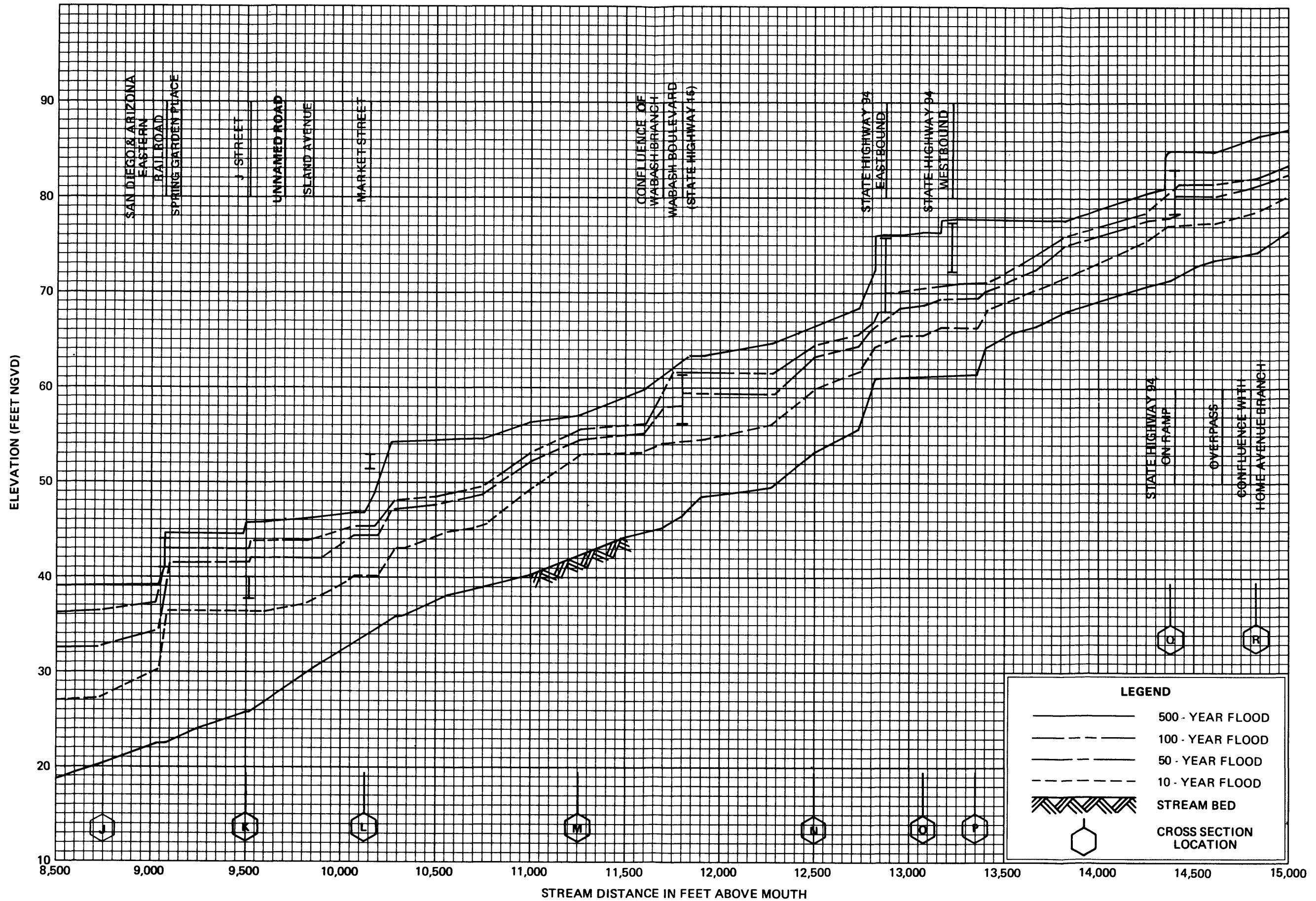
FEDERAL EMERGENCY MANAGEMENT AGENCY

**SAN DIEGO COUNTY, CA
AND INCORPORATED AREAS**



FLOOD PROFILES
LAS CHOLLAS CREEK

FEDERAL EMERGENCY MANAGEMENT AGENCY
SAN DIEGO COUNTY, CA
AND INCORPORATED AREAS

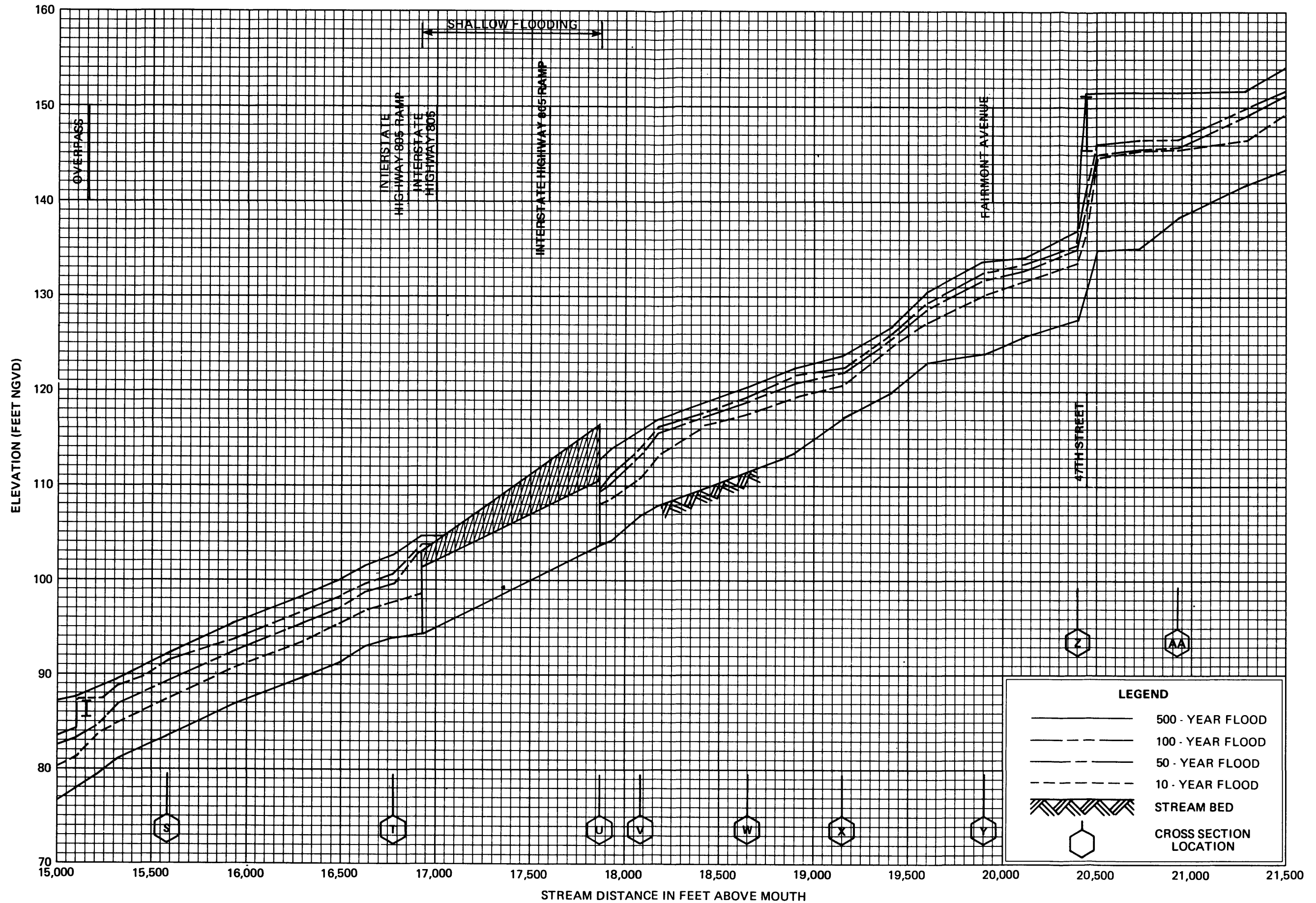


FLOOD PROFILES

LAS CHOLLAS CREEK

FEDERAL EMERGENCY MANAGEMENT AGENCY

**SAN DIEGO COUNTY, CA
AND INCORPORATED AREAS**

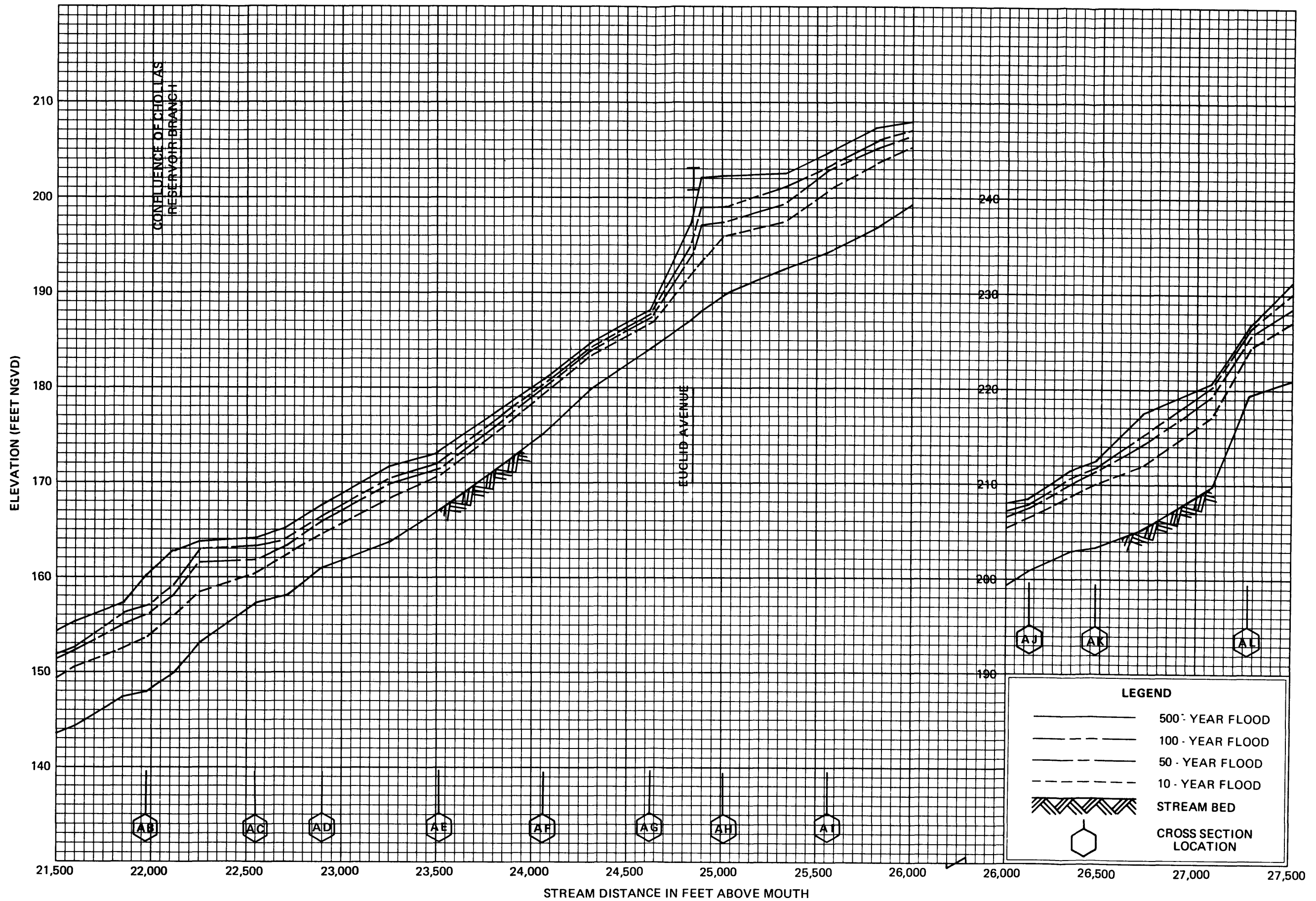


FLOOD PROFILES

LAS CHOLLAS CREEK


FEDERAL EMERGENCY MANAGEMENT AGENCY

**SAN DIEGO COUNTY, CA
AND INCORPORATED AREAS**



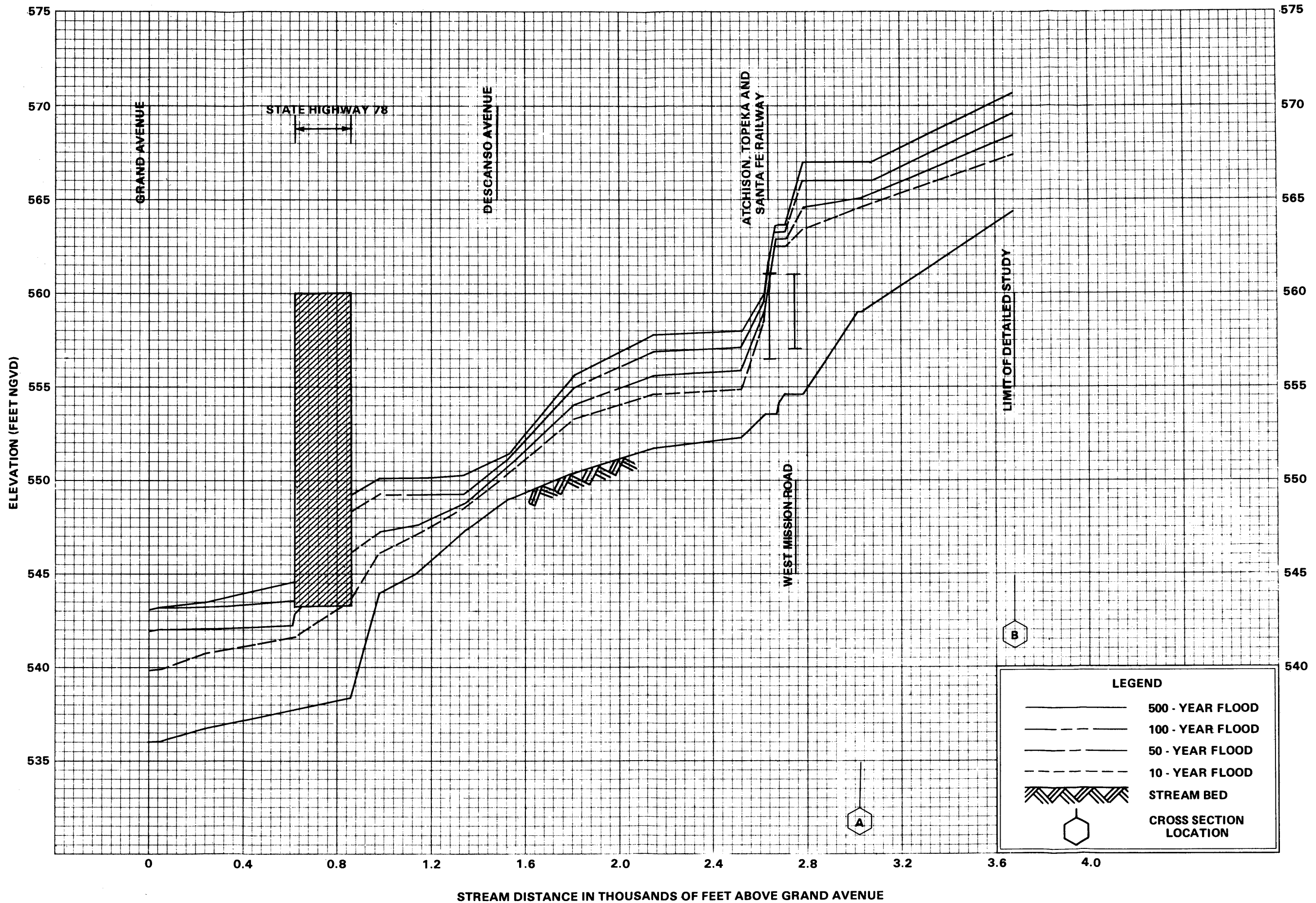
FLOOD PROFILES
LAS CHOLLAS CREEK

FEDERAL EMERGENCY MANAGEMENT AGENCY
SAN DIEGO COUNTY, CA
AND INCORPORATED AREAS



FLOOD PROFILES
LAS CHOLLAS CREEK

FEDERAL EMERGENCY MANAGEMENT AGENCY
SAN DIEGO COUNTY, CA
AND INCORPORATED AREAS



FLOOD PROFILES
LAS POSAS CREEK (UPPER)

FEDERAL EMERGENCY MANAGEMENT AGENCY
SAN DIEGO COUNTY, CA
AND INCORPORATED AREAS

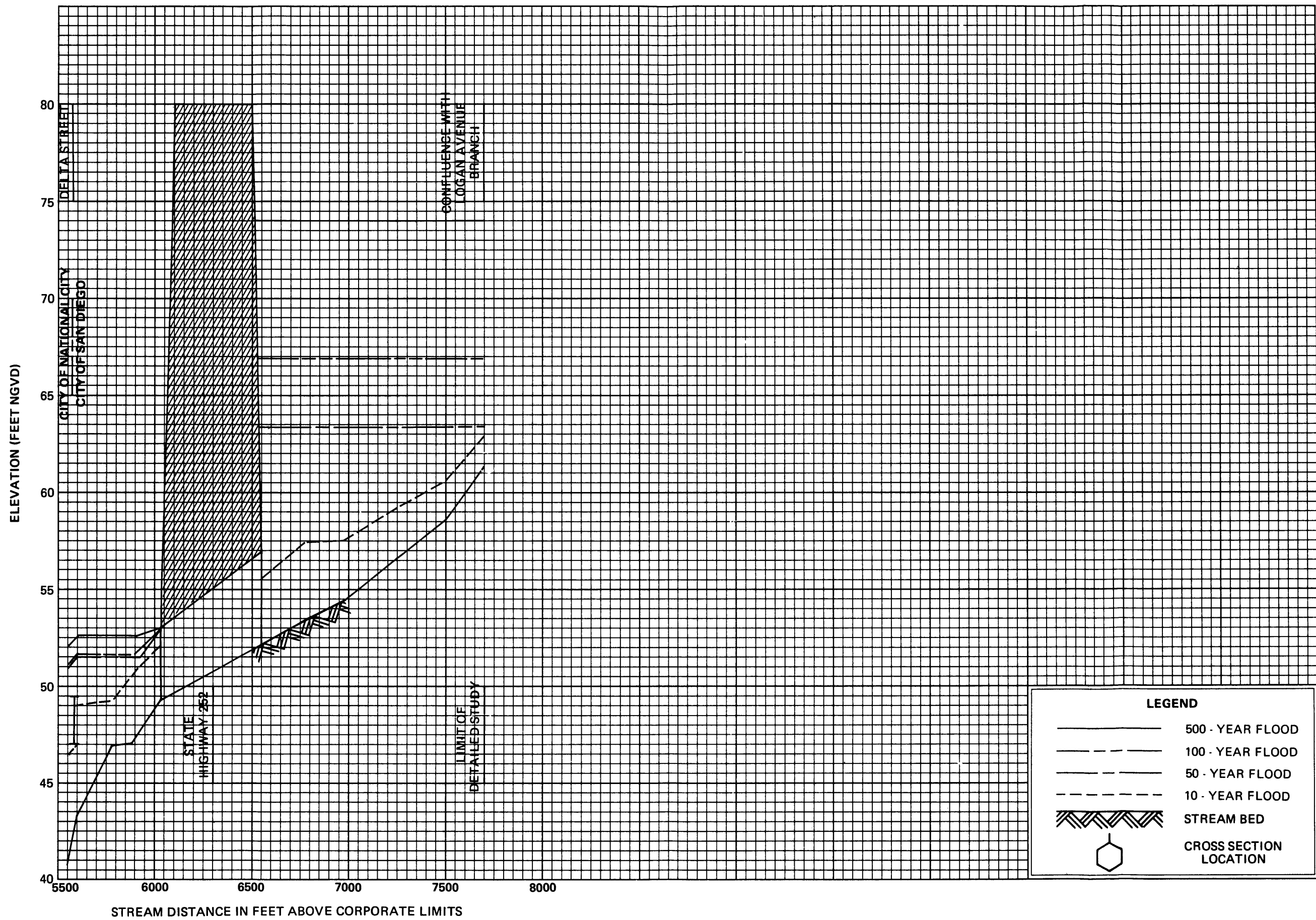


FLOOD PROFILES

LAS PULETA CREEK

FEDERAL EMERGENCY MANAGEMENT AGENCY

**SAN DIEGO COUNTY, CA
AND INCORPORATED AREAS**

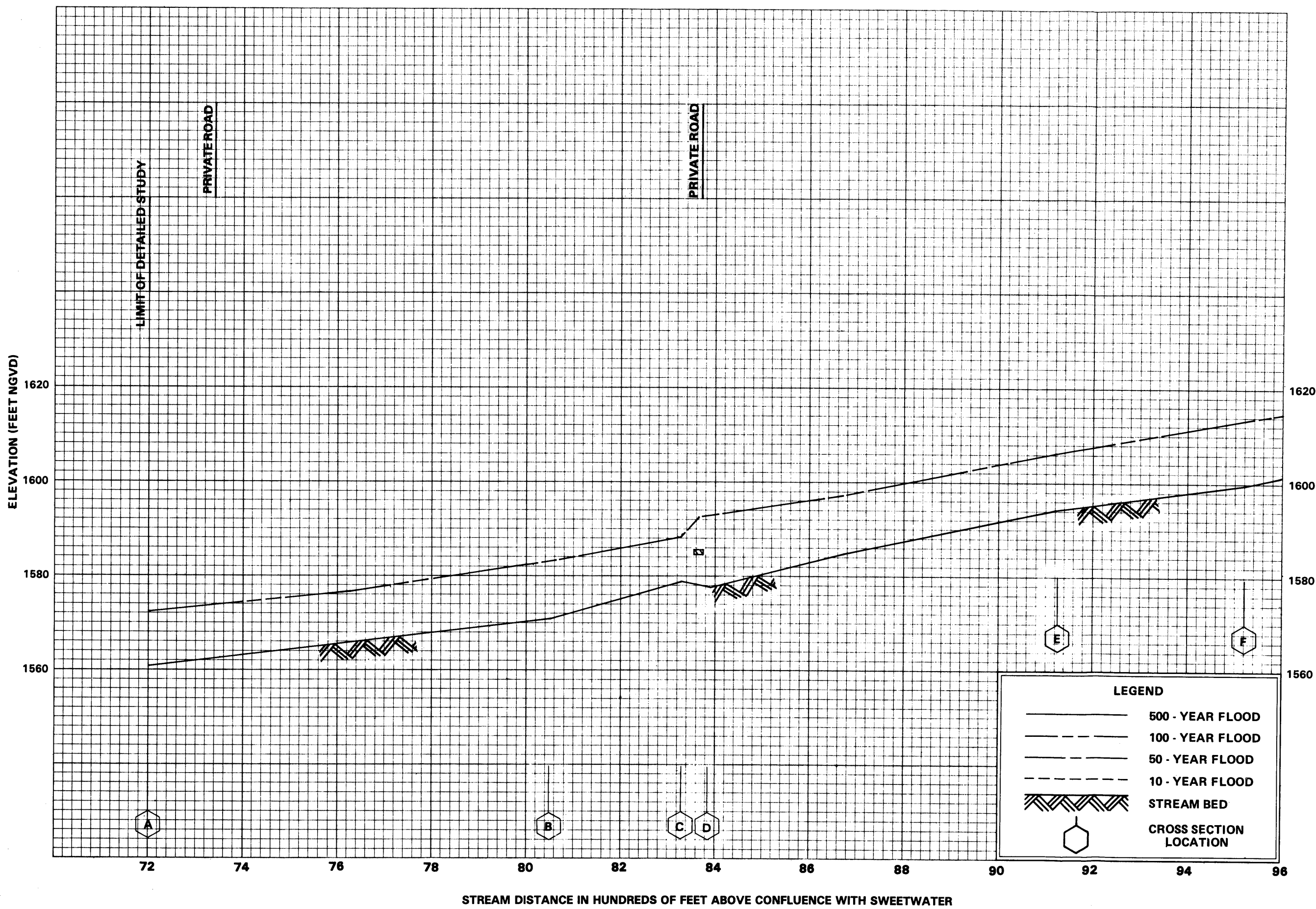


FLOOD PROFILES

LAS PULETA CREEK

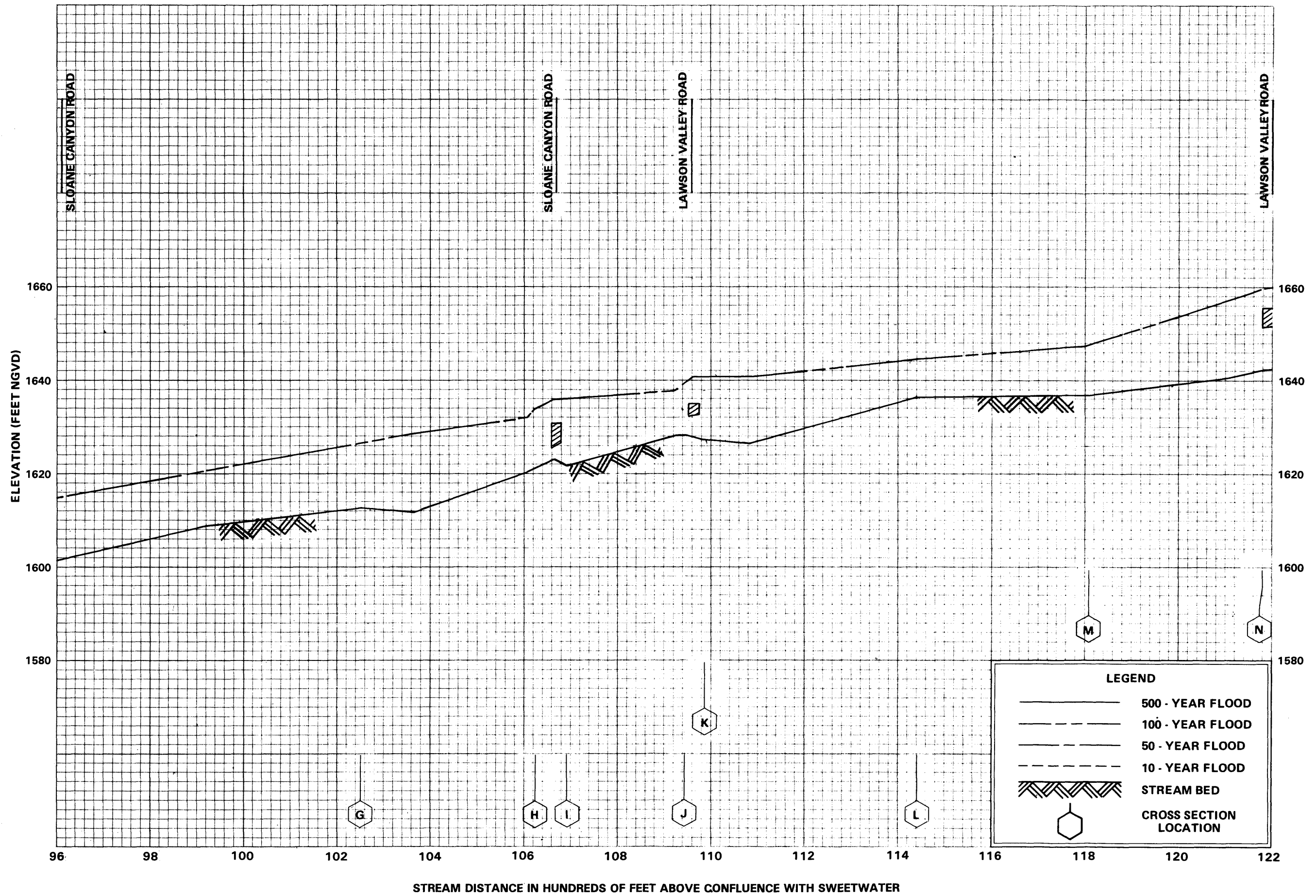
FEDERAL EMERGENCY MANAGEMENT AGENCY

**SAN DIEGO COUNTY, CA
AND INCORPORATED AREAS**



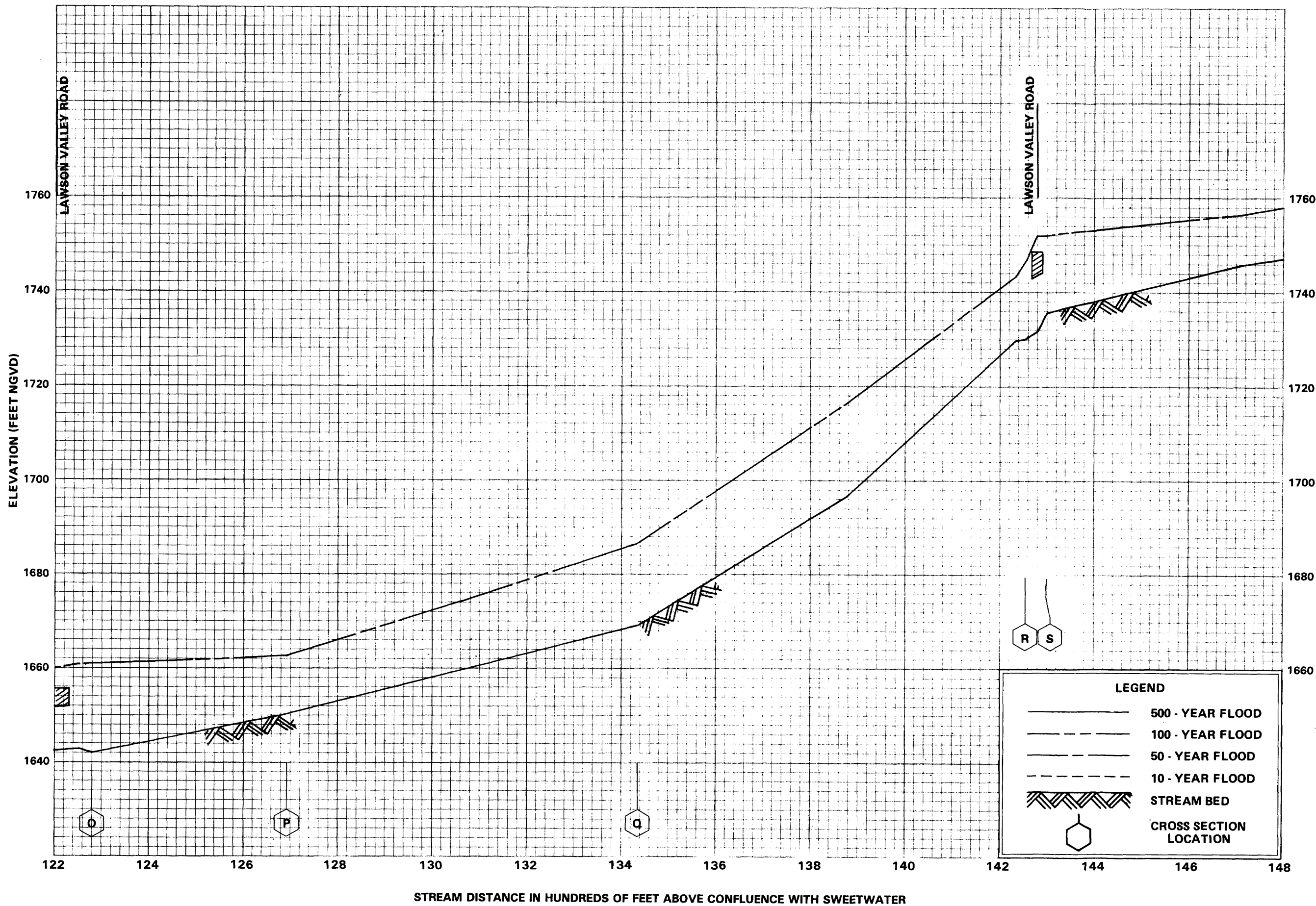
FLOOD PROFILES
LAWSON VALLEY CREEK

FEDERAL EMERGENCY MANAGEMENT AGENCY
SAN DIEGO COUNTY, CA
AND INCORPORATED AREAS



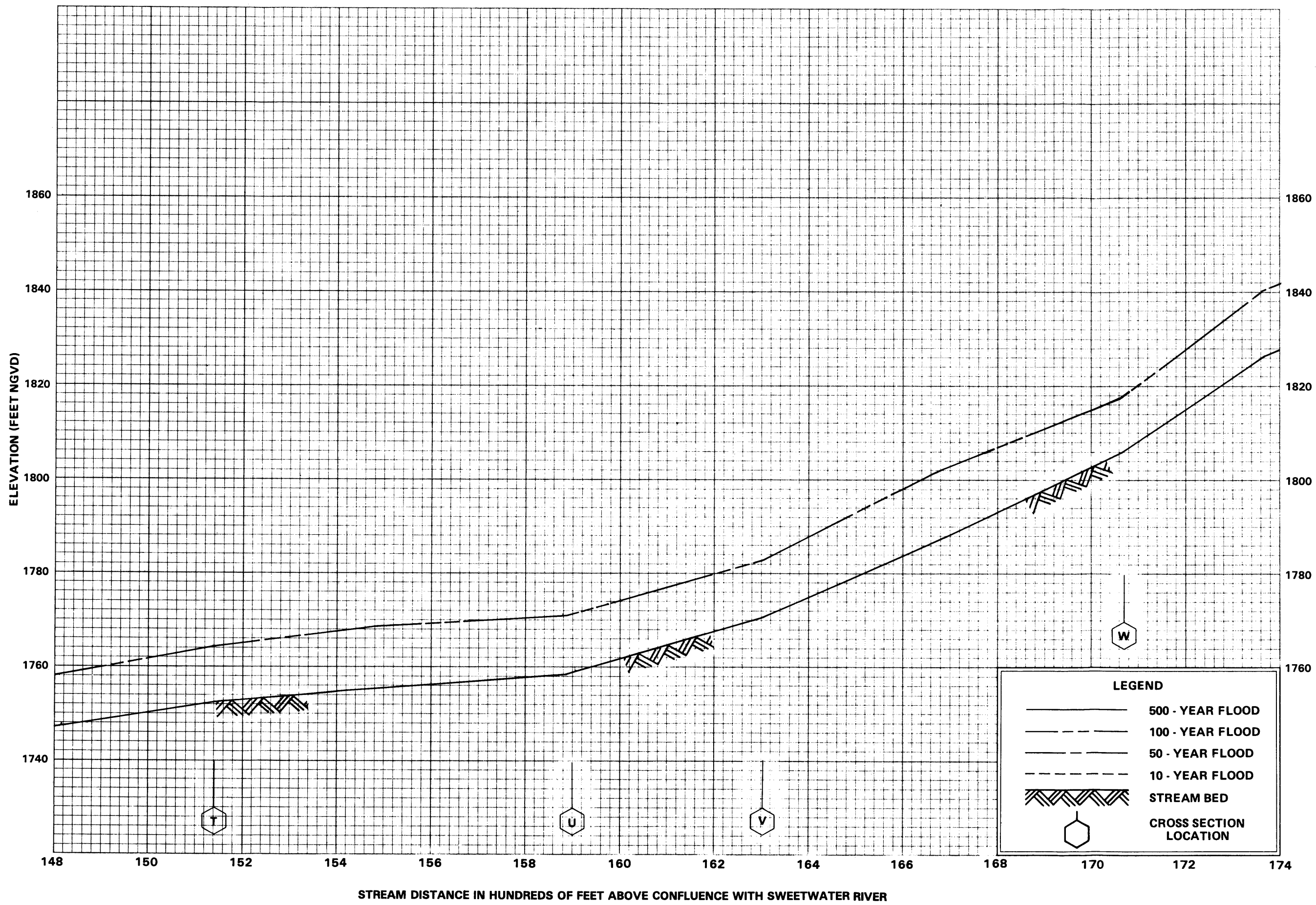
FLOOD PROFILES
LAWSON VALLEY CREEK

FEDERAL EMERGENCY MANAGEMENT AGENCY
SAN DIEGO COUNTY, CA
AND INCORPORATED AREAS



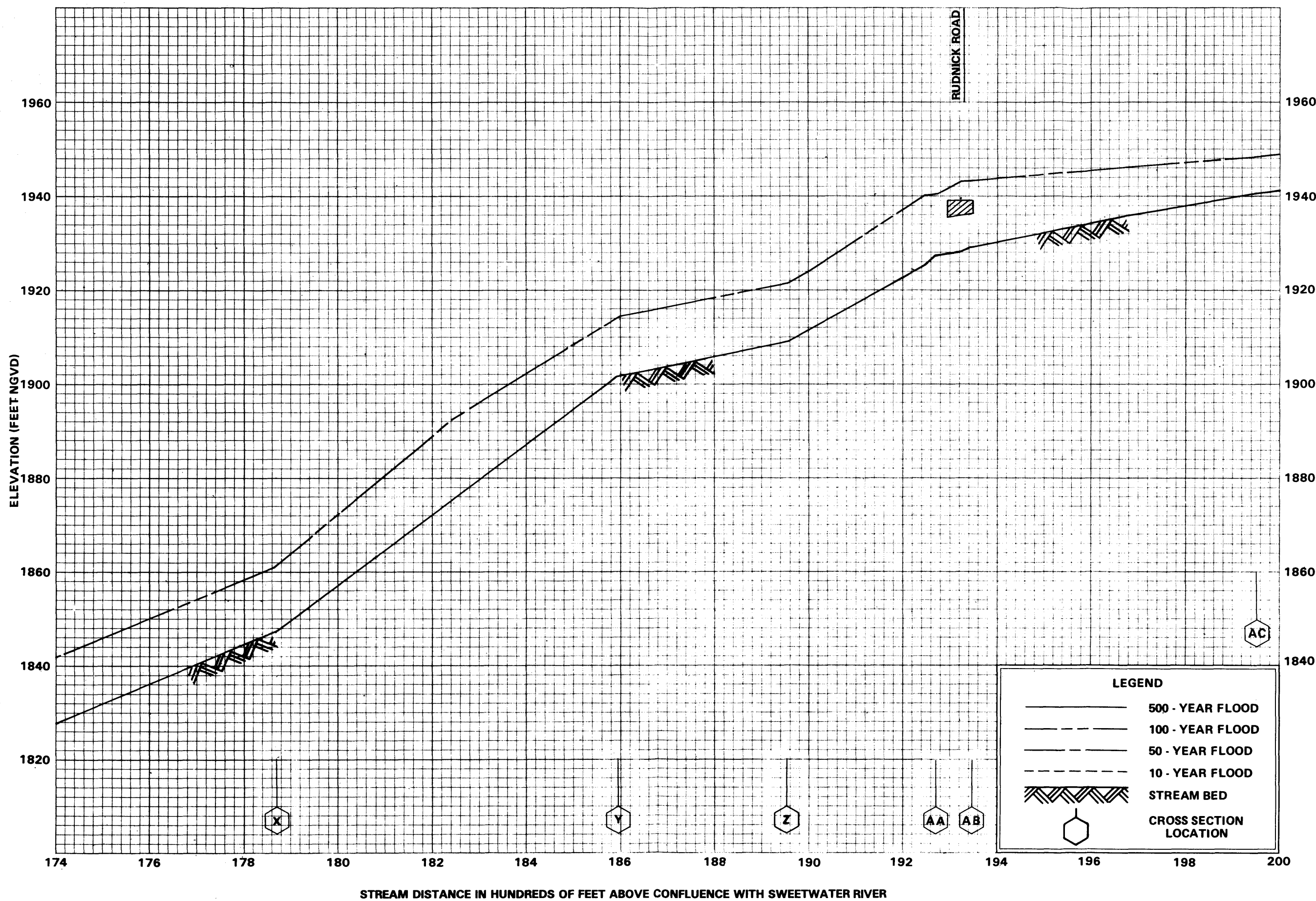
FLOOD PROFILES
LAWSON VALLEY CREEK

FEDERAL EMERGENCY MANAGEMENT AGENCY
SAN DIEGO COUNTY, CA
AND INCORPORATED AREAS



FLOOD PROFILES
LAWSON VALLEY CREEK

FEDERAL EMERGENCY MANAGEMENT AGENCY
SAN DIEGO COUNTY, CA
AND INCORPORATED AREAS



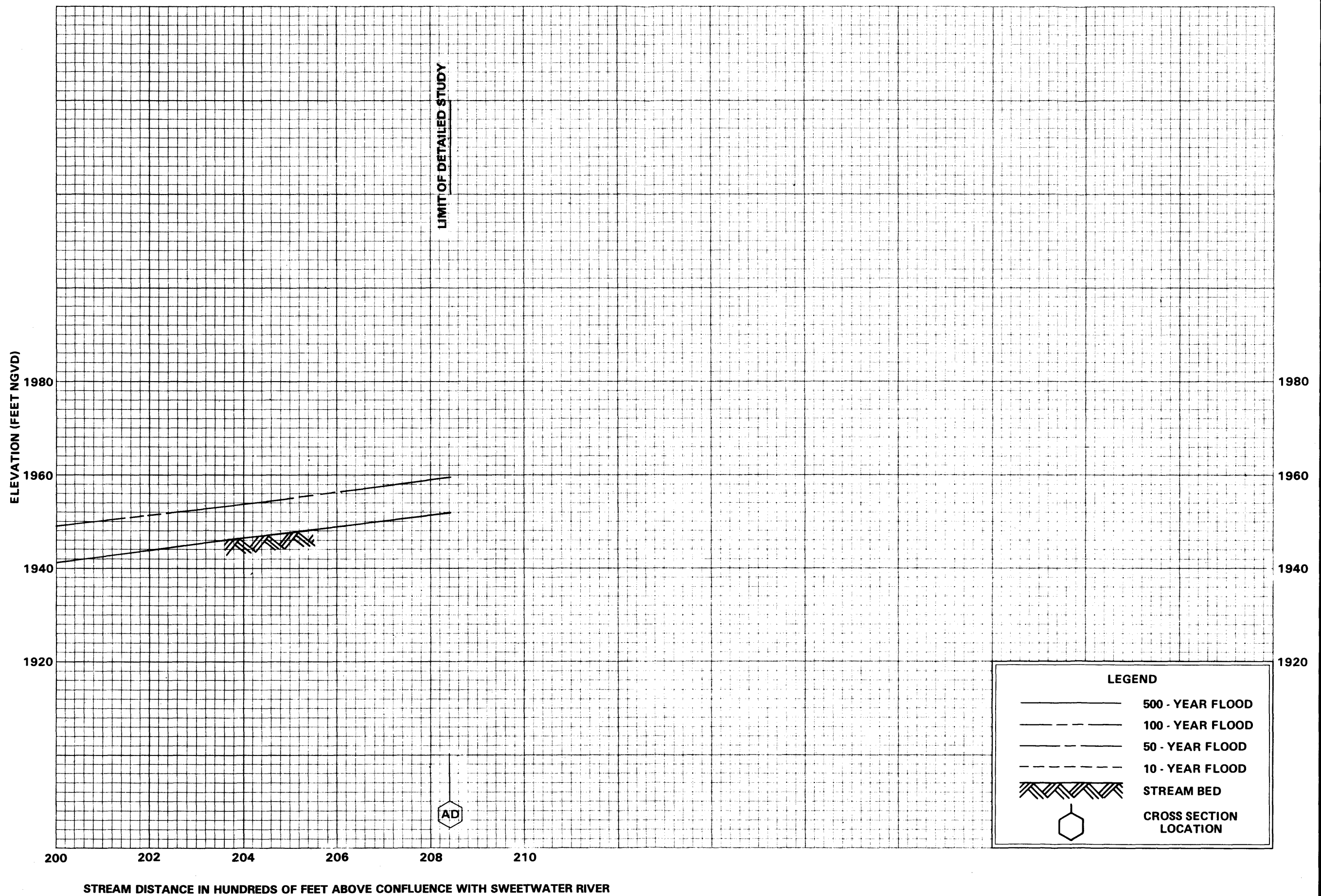
**FLOOD PROFILES
LAWSON VALLEY CREEK**

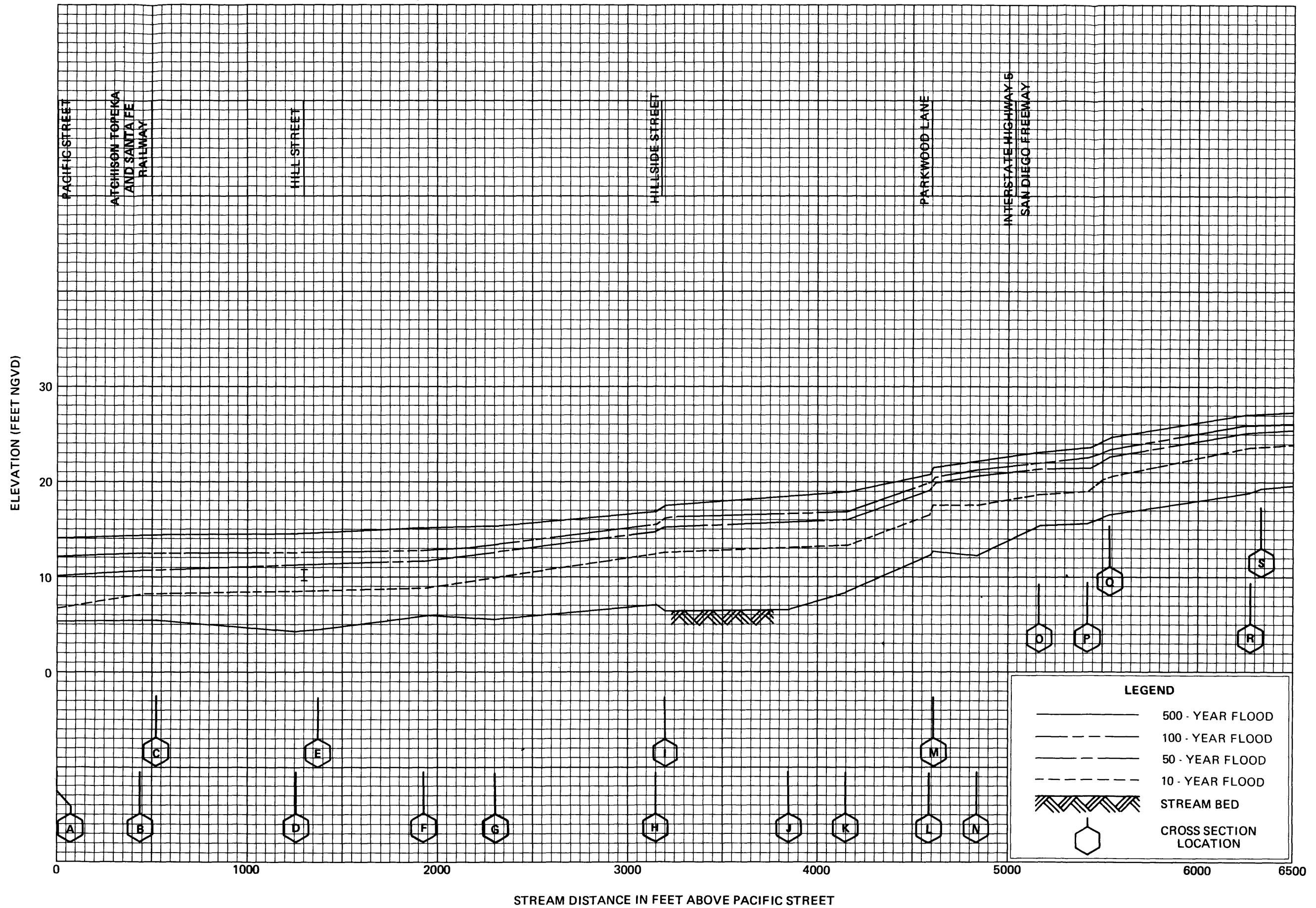
FEDERAL EMERGENCY MANAGEMENT AGENCY
**SAN DIEGO COUNTY, CA
AND INCORPORATED AREAS**

**FLOOD PROFILES
LAWSON VALLEY CREEK**

FEDERAL EMERGENCY MANAGEMENT AGENCY
**SAN DIEGO COUNTY, CA
AND INCORPORATED AREAS**

163P






FLOOD PROFILES

LOMA ALTA CREEK

FEDERAL EMERGENCY MANAGEMENT AGENCY

**SAN DIEGO COUNTY, CA
AND INCORPORATED AREAS**

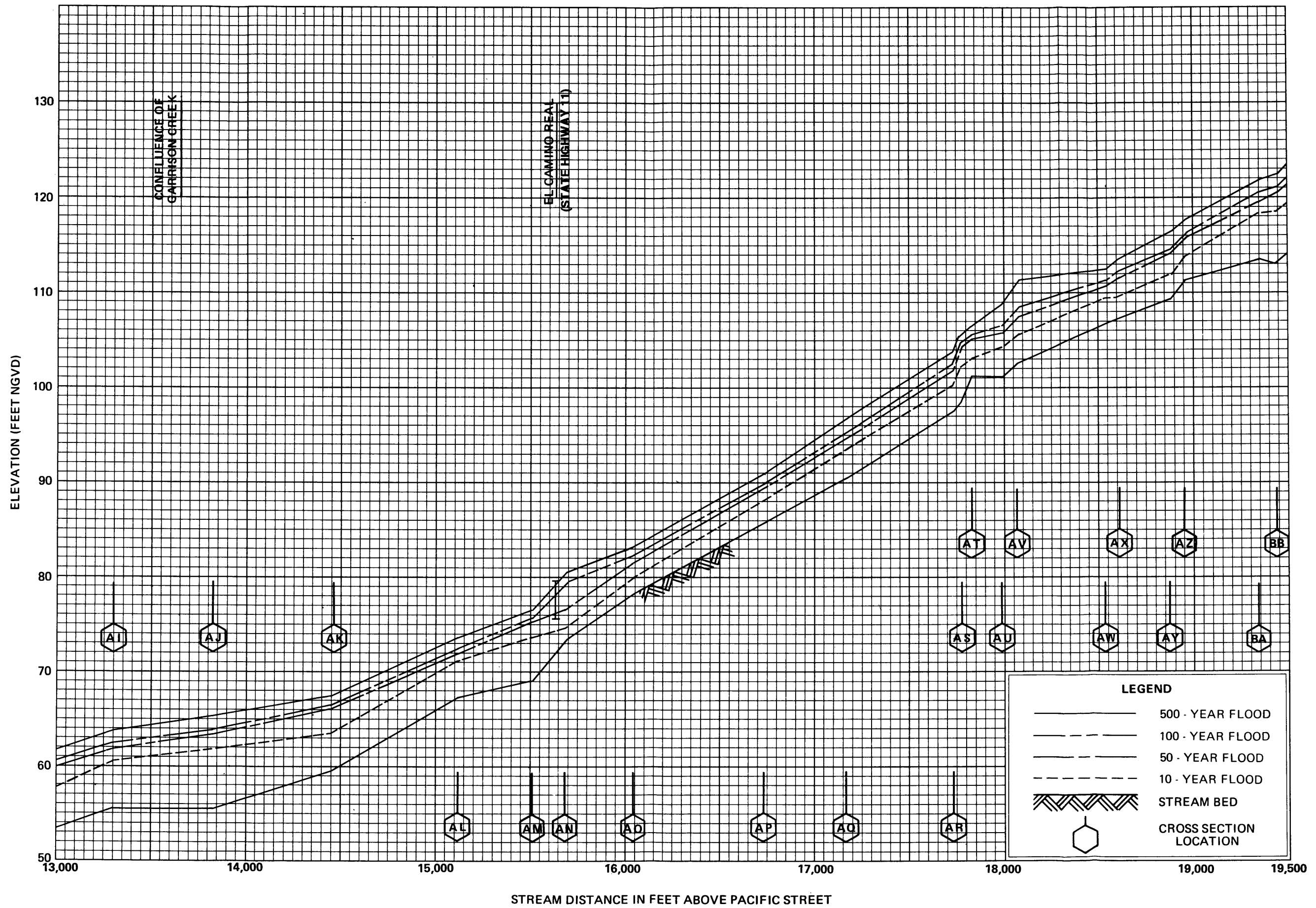


FLOOD PROFILES

LOMA ALTA CREEK

FEDERAL EMERGENCY MANAGEMENT AGENCY

**SAN DIEGO COUNTY, CA
AND INCORPORATED AREAS**

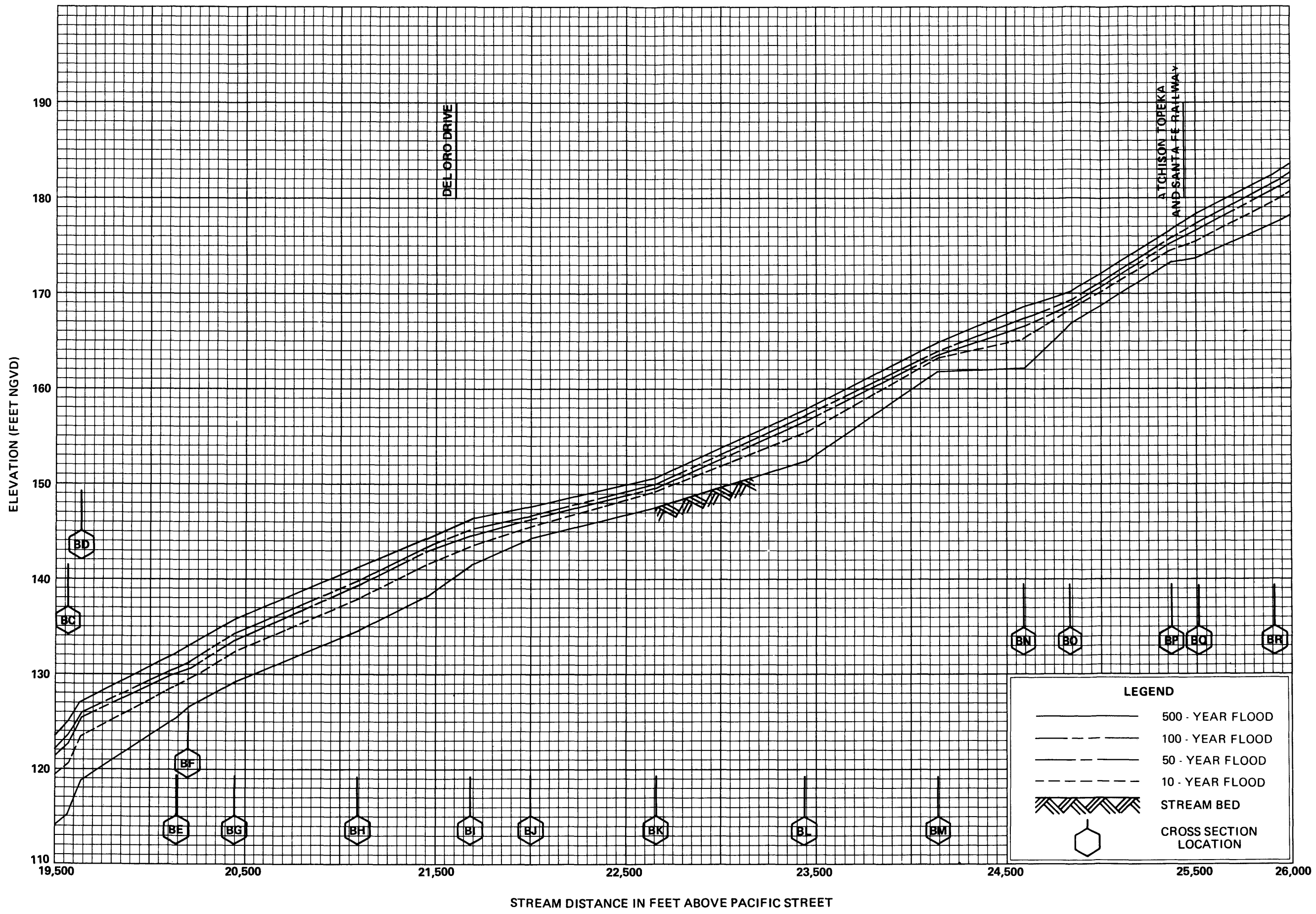


FLOOD PROFILES

LOMA ALTA CREEK

FEDERAL EMERGENCY MANAGEMENT AGENCY

**SAN DIEGO COUNTY, CA
AND INCORPORATED AREAS**



LEGEND

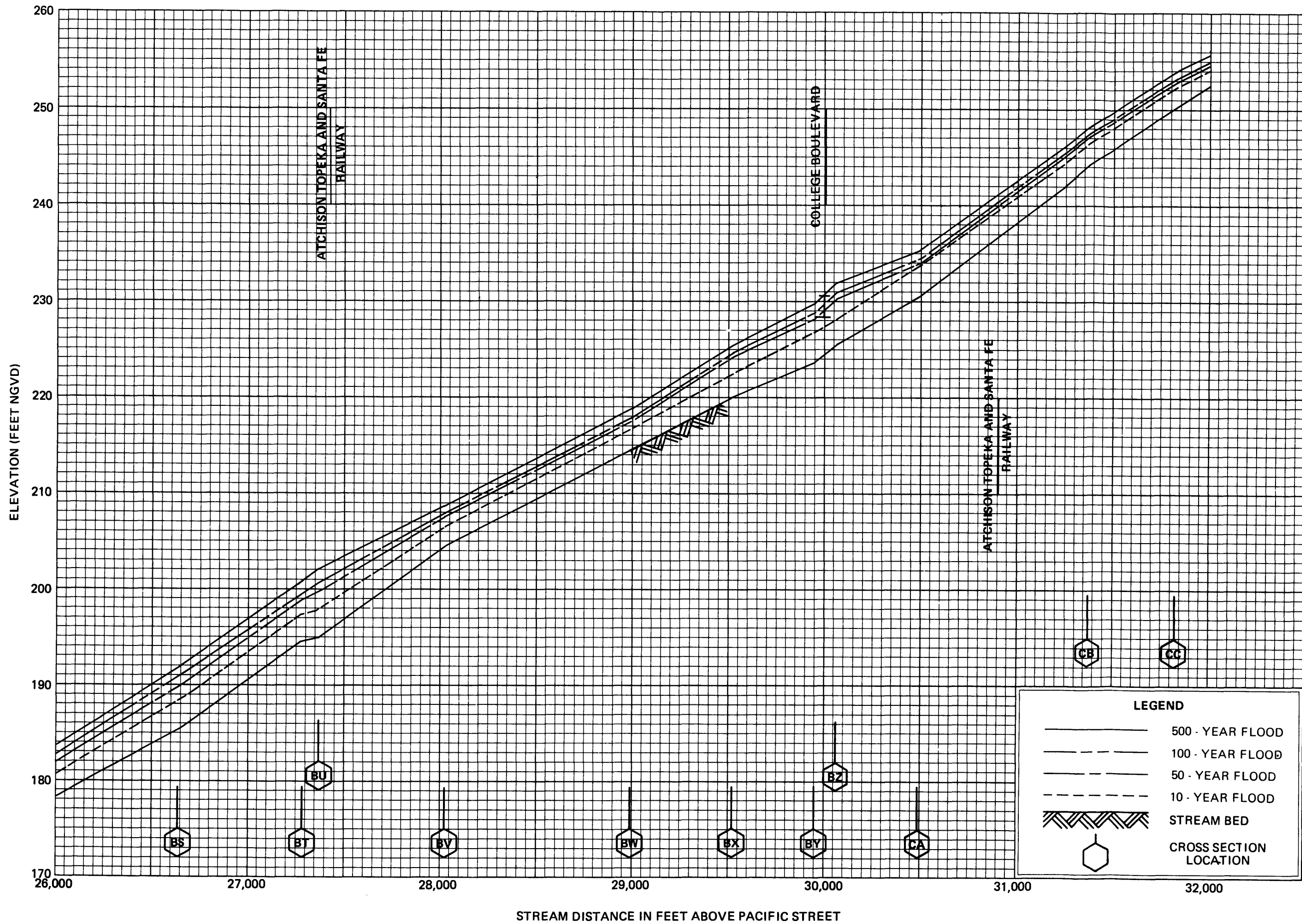
	500 - YEAR FLOOD
	100 - YEAR FLOOD
	50 - YEAR FLOOD
	10 - YEAR FLOOD
	STREAM BED
	CROSS SECTION LOCATION

FLOOD PROFILES

LOMA ALTA CREEK

FEDERAL EMERGENCY MANAGEMENT AGENCY

**SAN DIEGO COUNTY, CA
AND INCORPORATED AREAS**

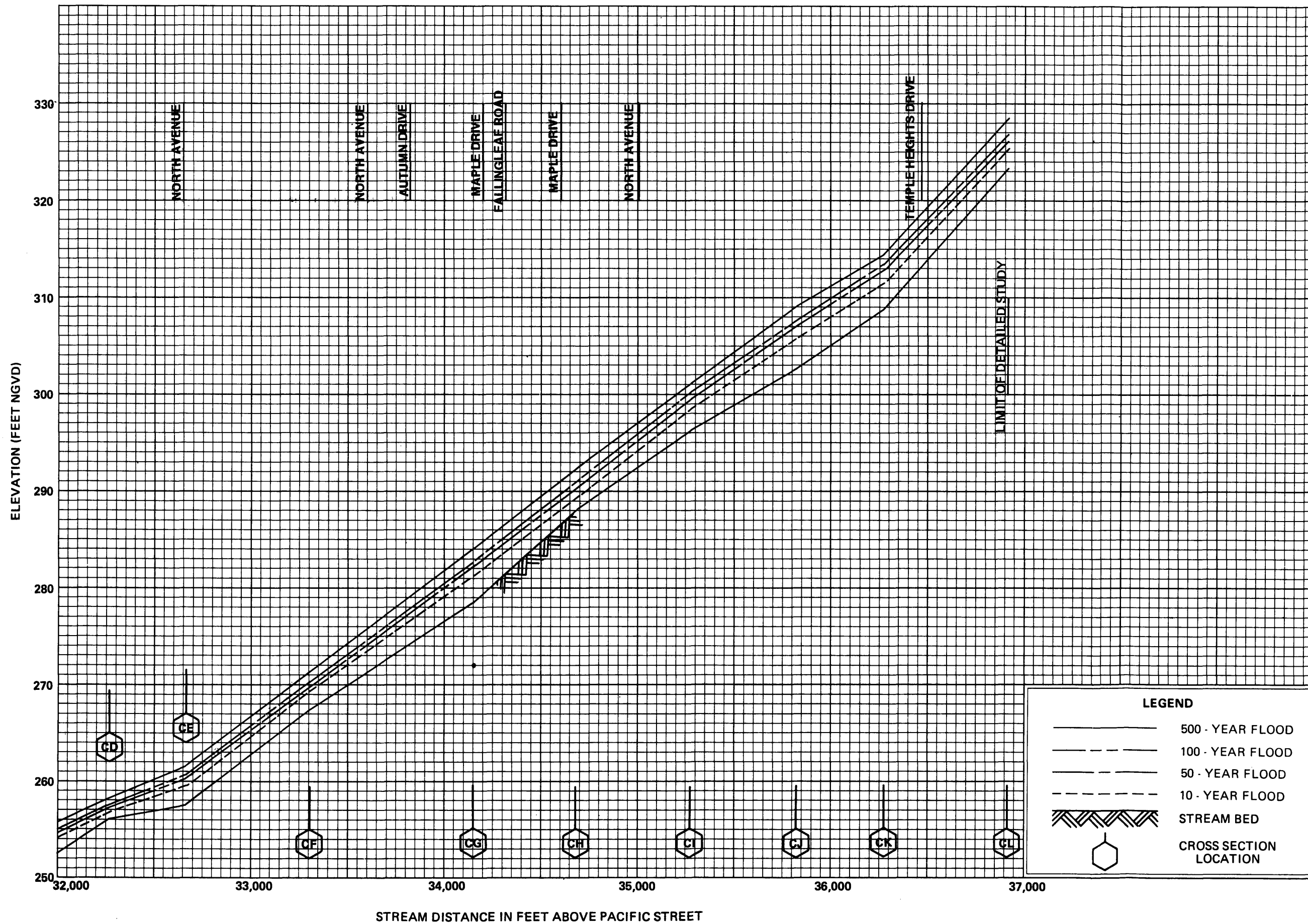


FLOOD PROFILES

LOMA ALTA CREEK

FEDERAL EMERGENCY MANAGEMENT AGENCY

**SAN DIEGO COUNTY, CA
AND INCORPORATED AREAS**




FLOOD PROFILES

LOMA ALTA CREEK

FEDERAL EMERGENCY MANAGEMENT AGENCY

**SAN DIEGO COUNTY, CA
AND INCORPORATED AREAS**




FLOOD PROFILES

LOS PENASQUITOS CREEK

FEDERAL EMERGENCY MANAGEMENT AGENCY

**SAN DIEGO COUNTY, CA
AND INCORPORATED AREAS**

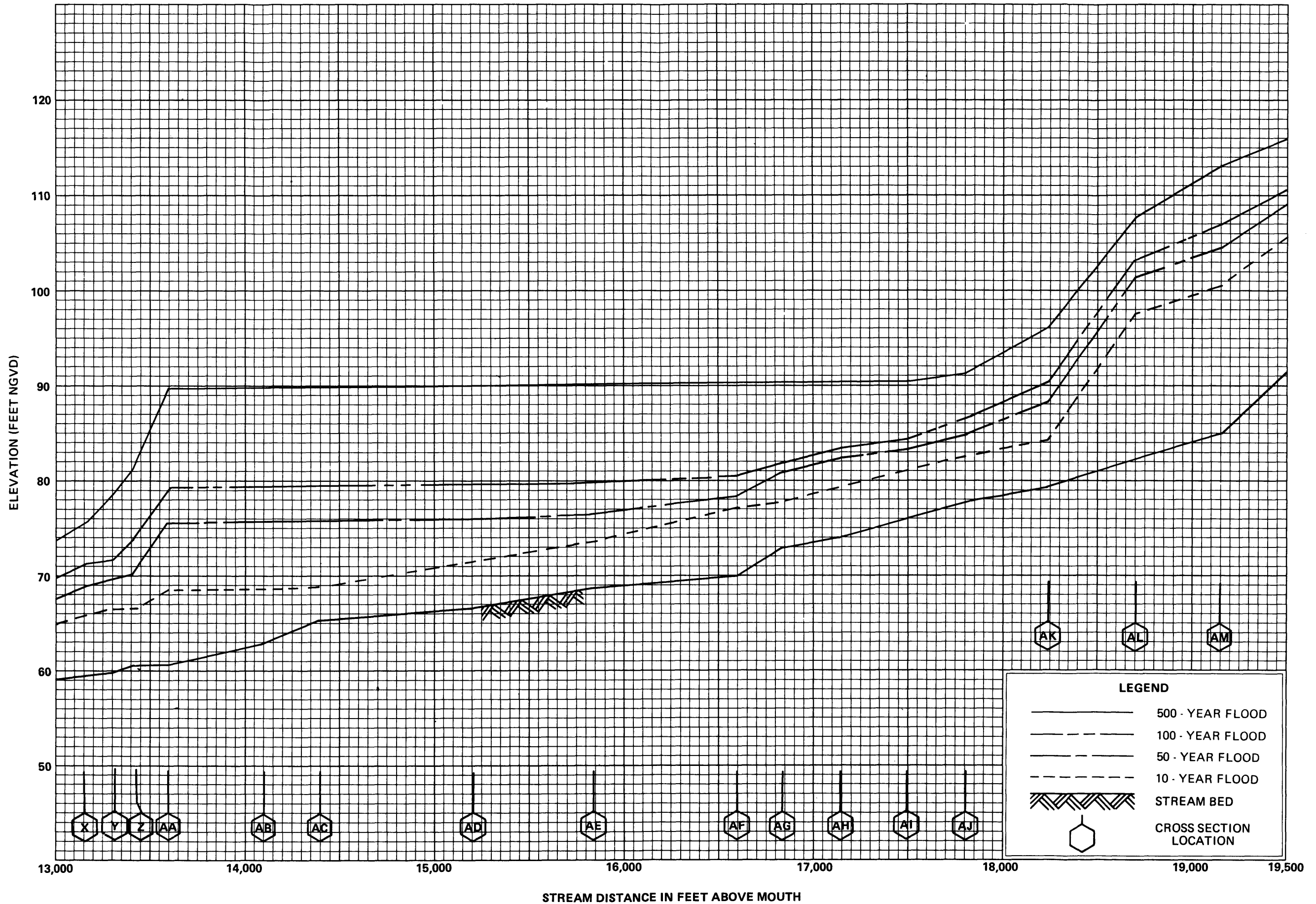


FLOOD PROFILES

LOS PENASQUITOS CREEK

FEDERAL EMERGENCY MANAGEMENT AGENCY

**SAN DIEGO COUNTY, CA
AND INCORPORATED AREAS**

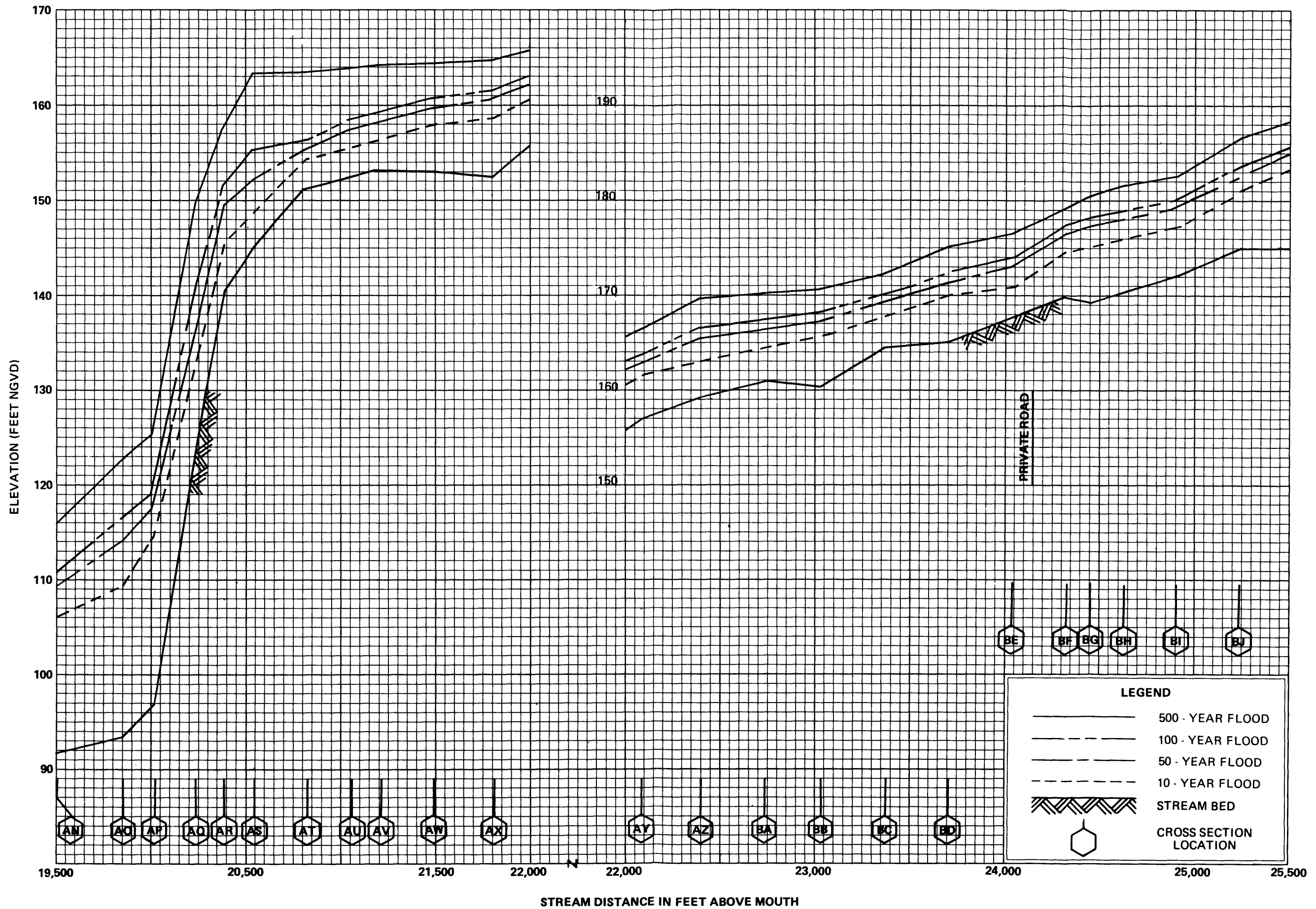


FLOOD PROFILES

LOS PENASQUITOS CREEK

FEDERAL EMERGENCY MANAGEMENT AGENCY

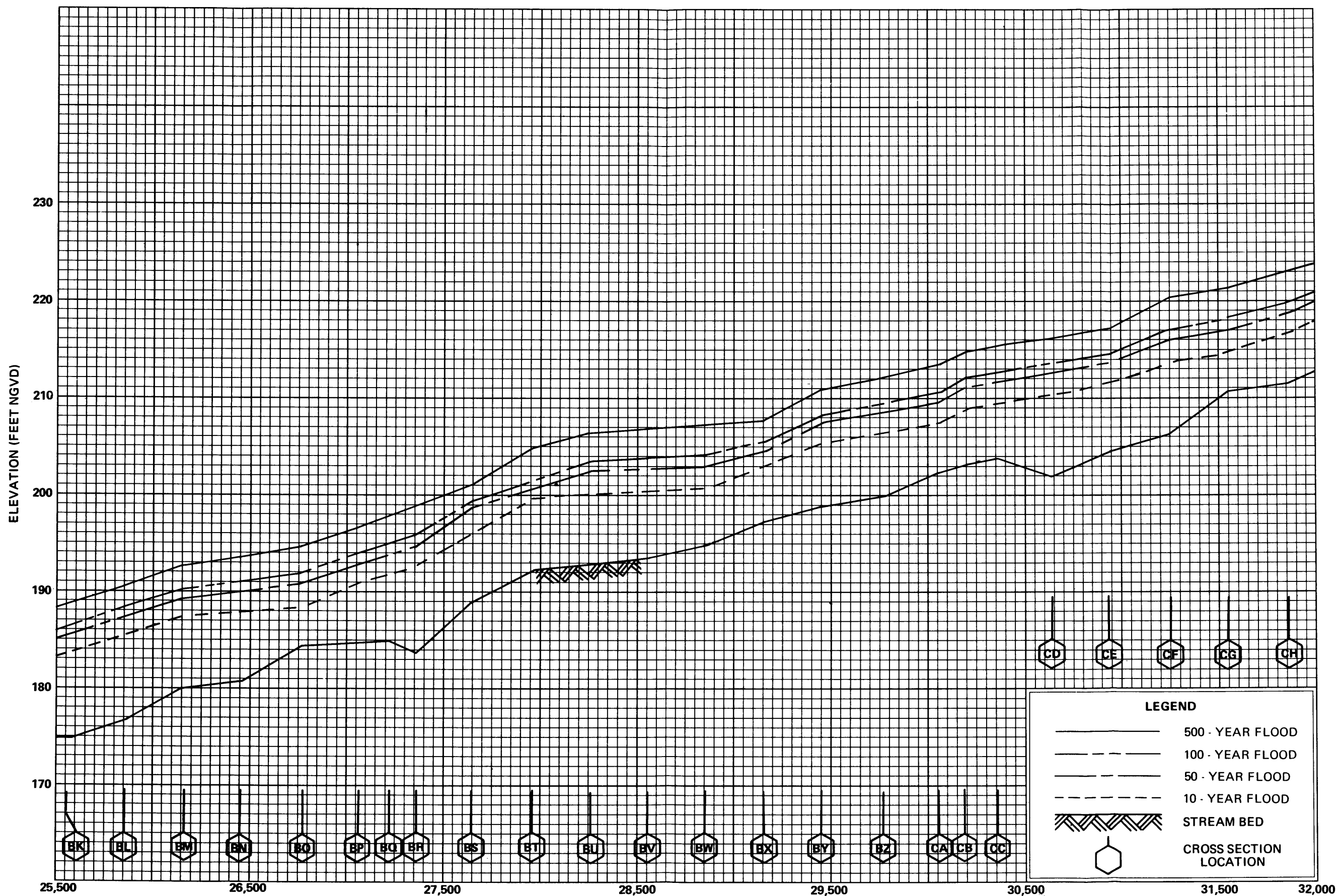
**SAN DIEGO COUNTY, CA
AND INCORPORATED AREAS**



FLOOD PROFILES

LOS PENASQUITOS CREEK

FEDERAL EMERGENCY MANAGEMENT AGENCY
SAN DIEGO COUNTY, CA
AND INCORPORATED AREAS

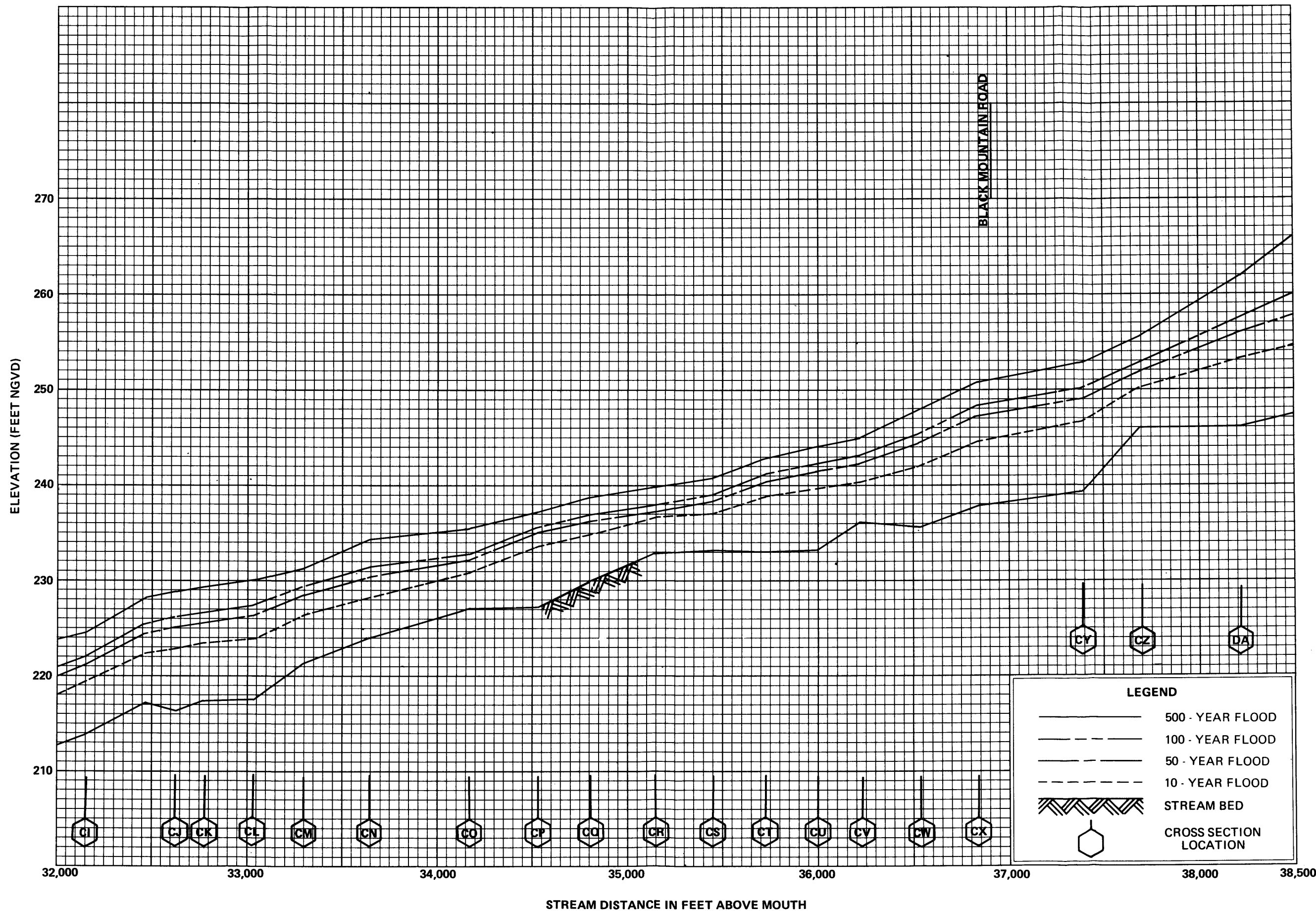


FLOOD PROFILES

LOS PENASQUITOS CREEK

FEDERAL EMERGENCY MANAGEMENT AGENCY

**SAN DIEGO COUNTY, CA
AND INCORPORATED AREAS**

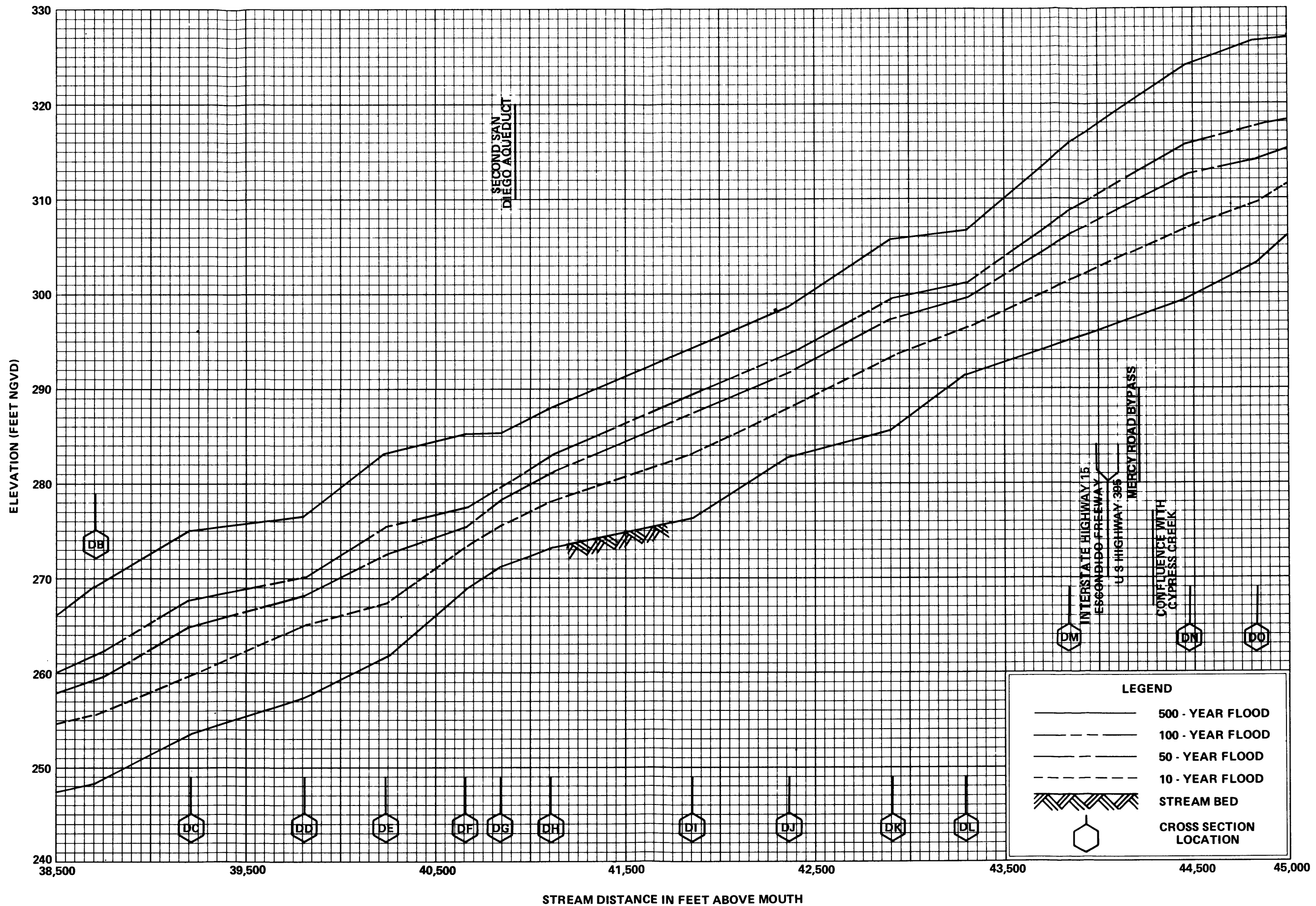


FLOOD PROFILES

LOS PENASQUITOS CREEK

FEDERAL EMERGENCY MANAGEMENT AGENCY

**SAN DIEGO COUNTY, CA
AND INCORPORATED AREAS**



LEGEND

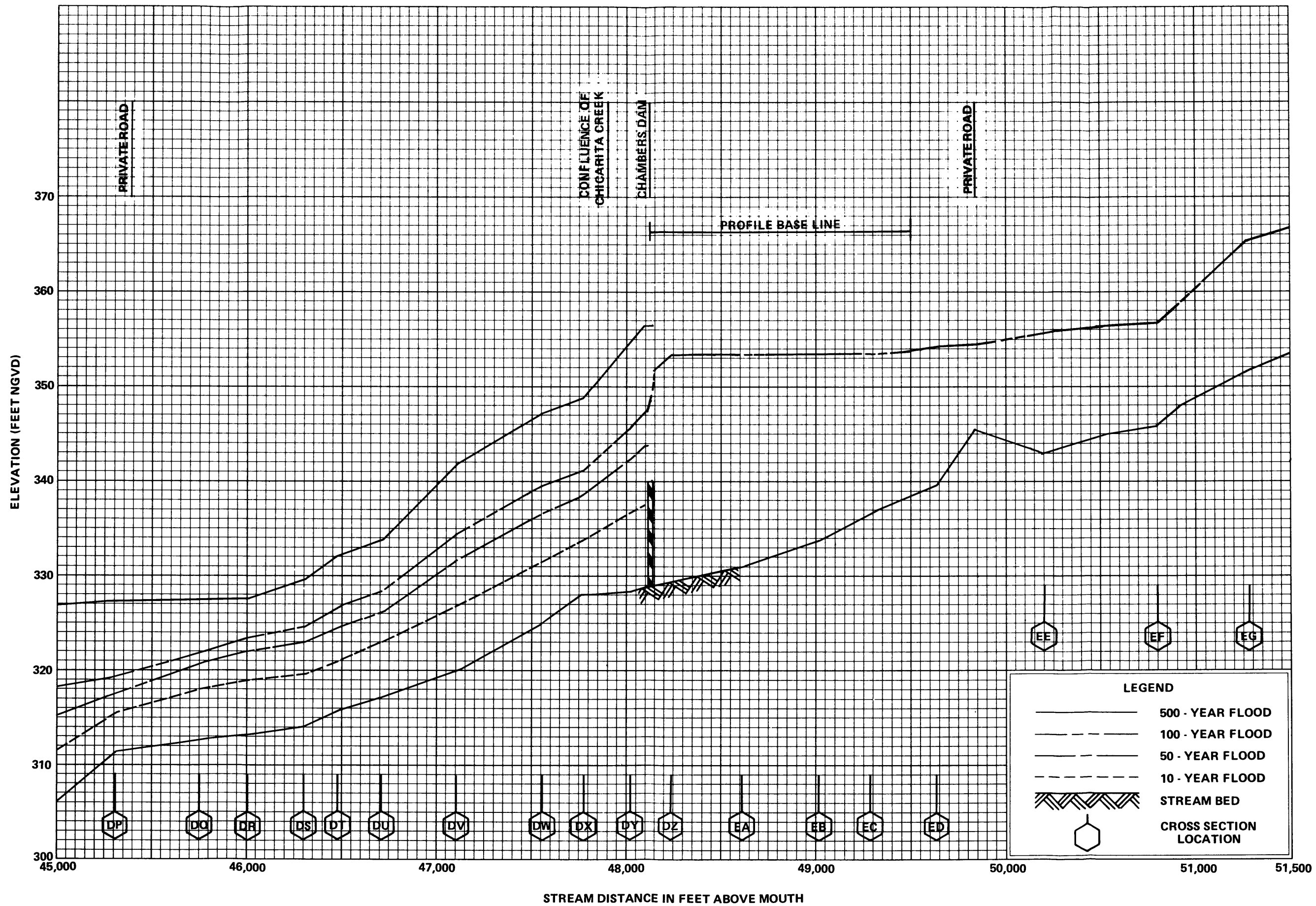
	500 - YEAR FLOOD
	100 - YEAR FLOOD
	50 - YEAR FLOOD
	10 - YEAR FLOOD
	STREAM BED
	CROSS SECTION LOCATION

FLOOD PROFILES

LOS PENASQUITOS CREEK

FEDERAL EMERGENCY MANAGEMENT AGENCY

**SAN DIEGO COUNTY, CA
AND INCORPORATED AREAS**

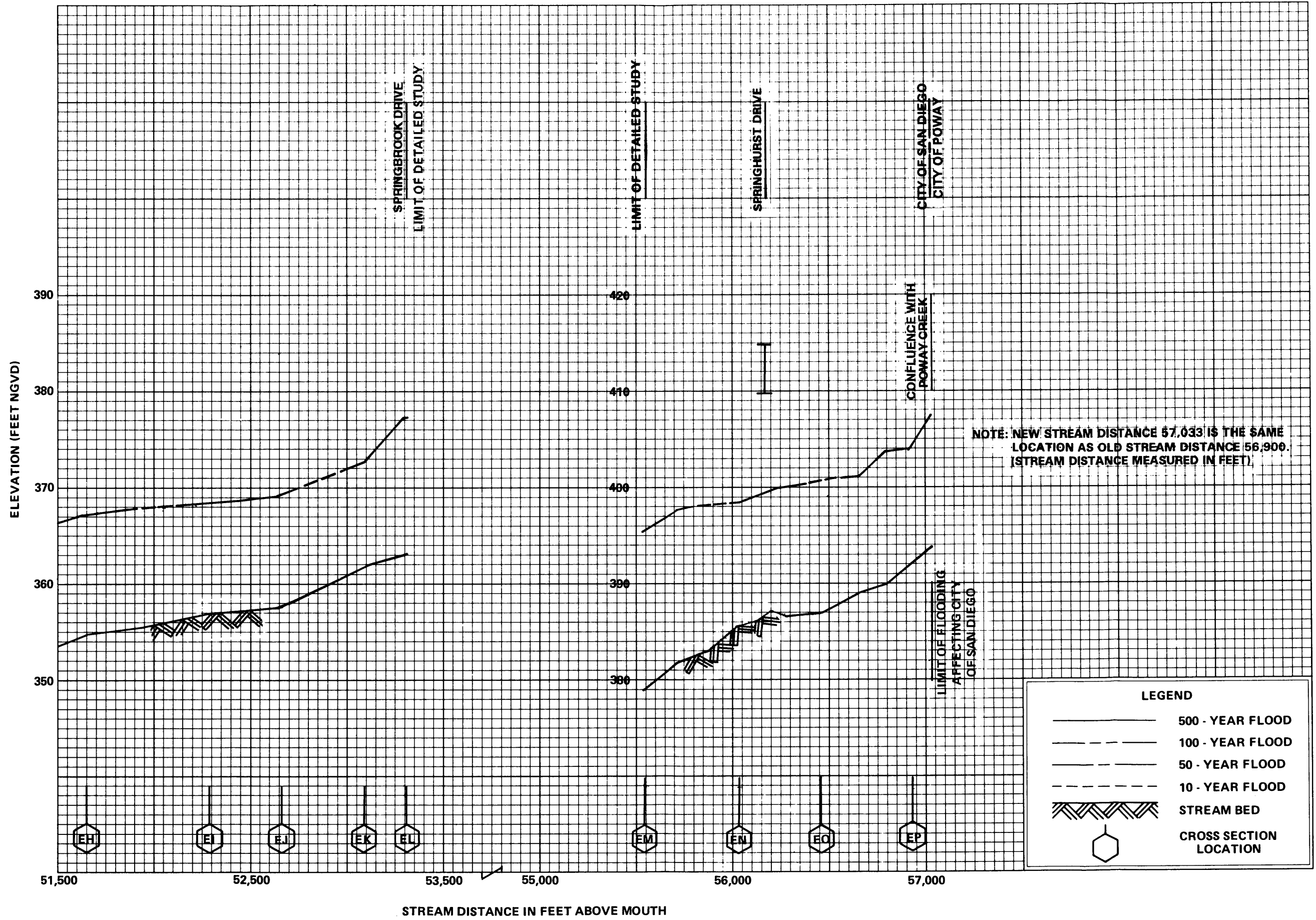


FLOOD PROFILES

LOS PENASQUITOS CREEK

FEDERAL EMERGENCY MANAGEMENT AGENCY

**SAN DIEGO COUNTY, CA
AND INCORPORATED AREAS**

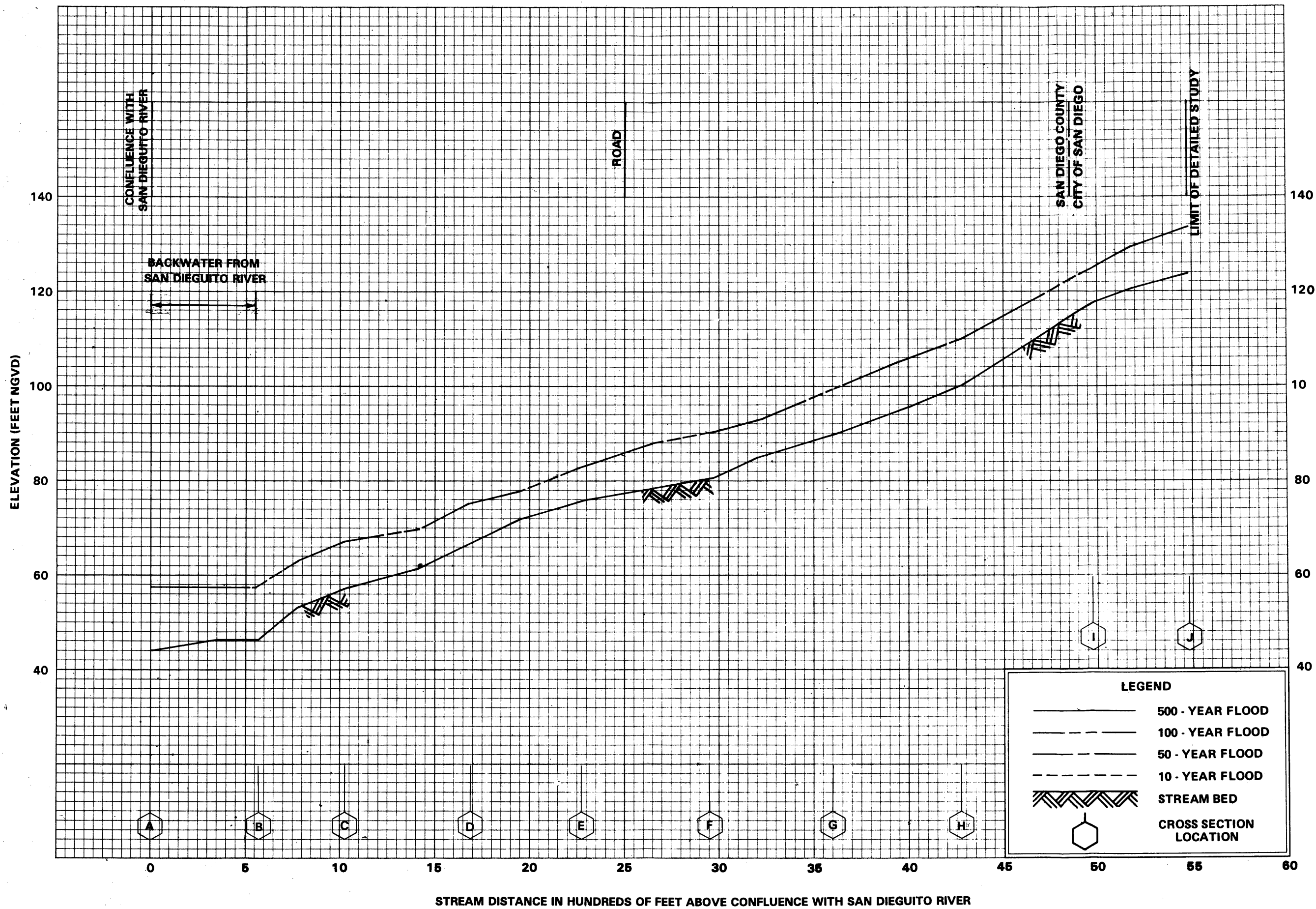


FLOOD PROFILES

LOS PENASQUITOS CREEK

FEDERAL EMERGENCY MANAGEMENT AGENCY

**SAN DIEGO COUNTY, CA
AND INCORPORATED AREAS**

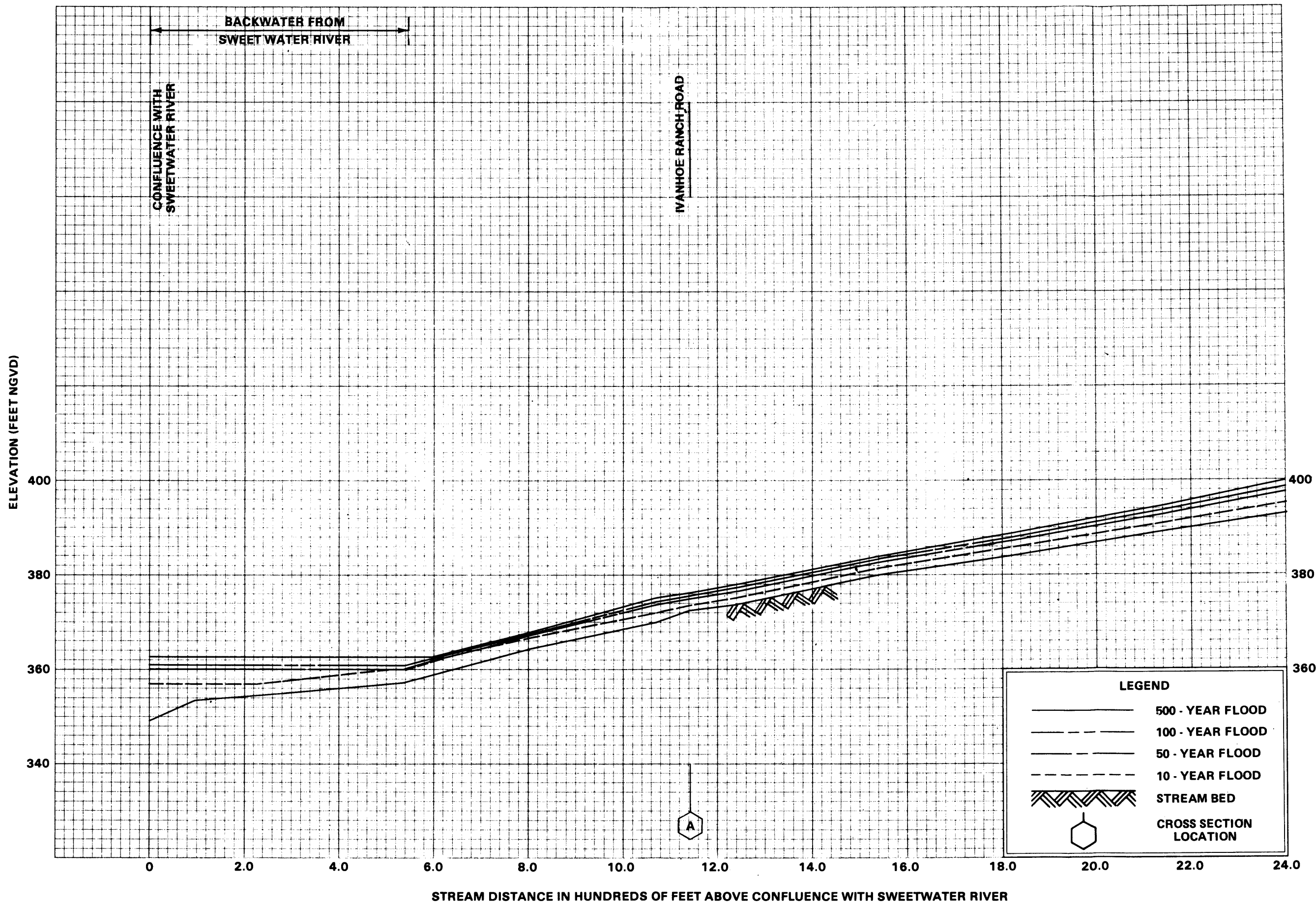


FLOOD PROFILES

LUSARDI CREEK

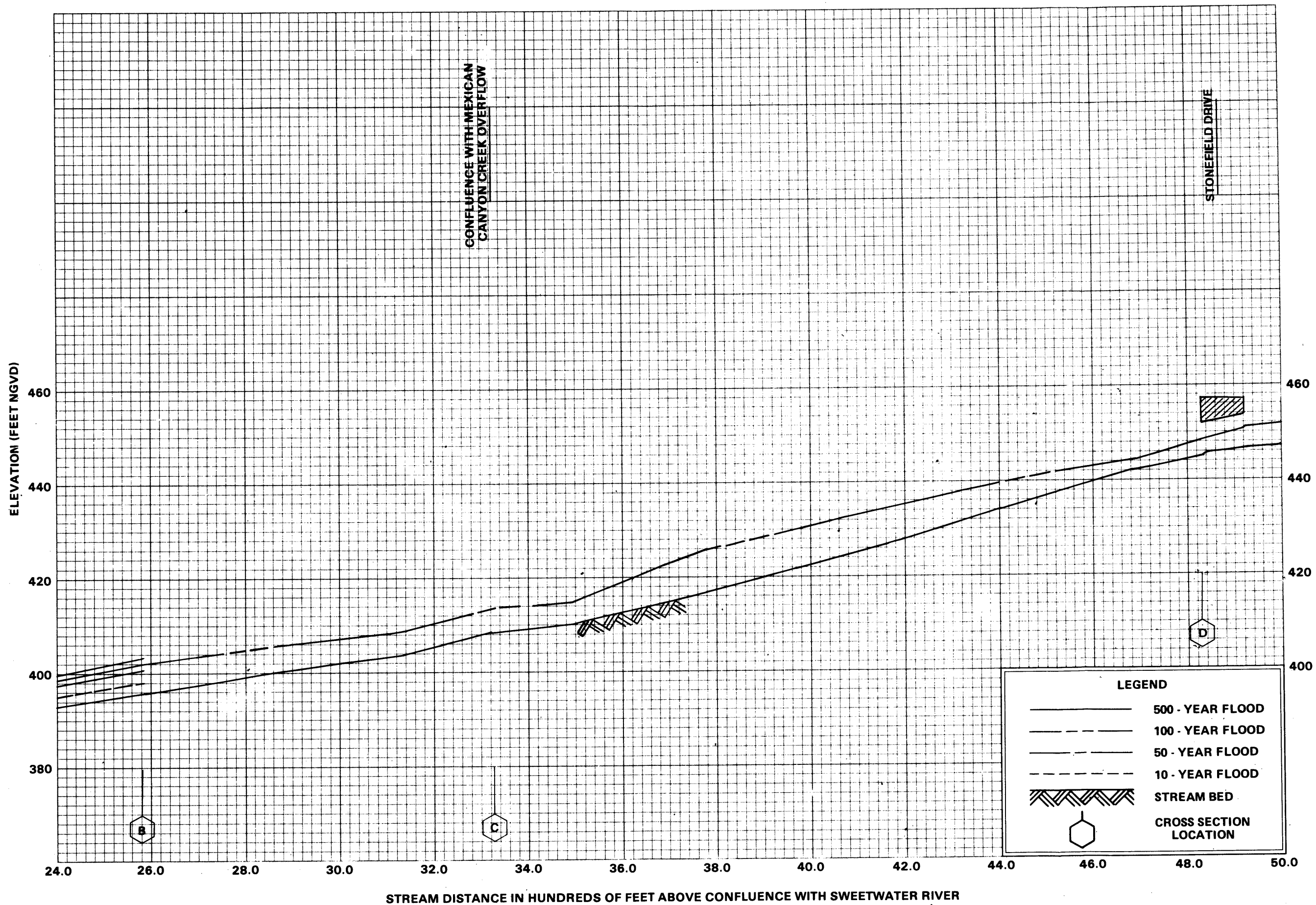
FEDERAL EMERGENCY MANAGEMENT AGENCY

**SAN DIEGO COUNTY, CA
AND INCORPORATED AREAS**



FLOOD PROFILES
MEXICAN CANYON CREEK

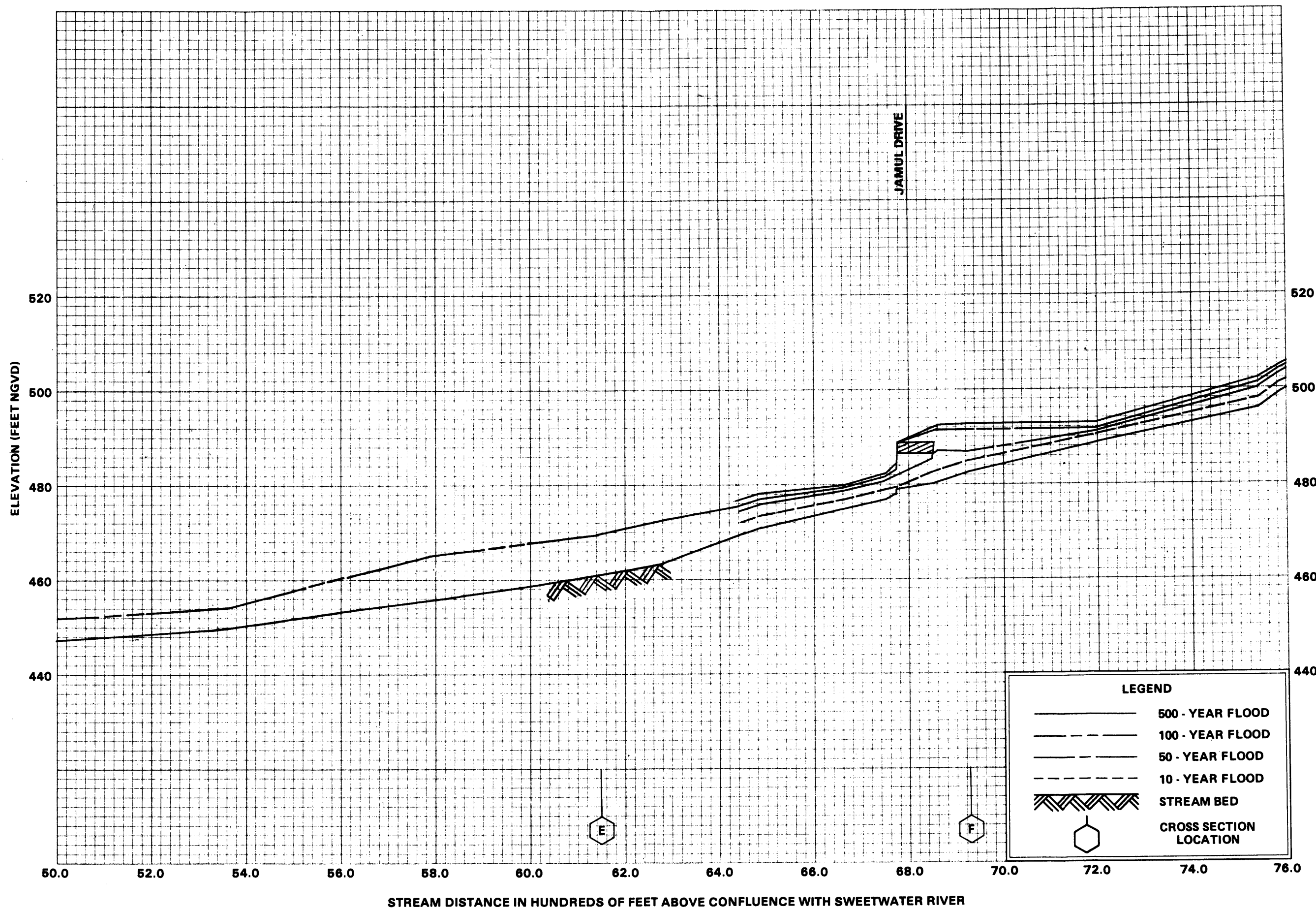
FEDERAL EMERGENCY MANAGEMENT AGENCY
SAN DIEGO COUNTY, CA
AND INCORPORATED AREAS



STREAM DISTANCE IN HUNDREDS OF FEET ABOVE CONFLUENCE WITH SWEETWATER RIVER

FLOOD PROFILES
MEXICAN CANYON CREEK

FEDERAL EMERGENCY MANAGEMENT AGENCY
SAN DIEGO COUNTY, CA
AND INCORPORATED AREAS

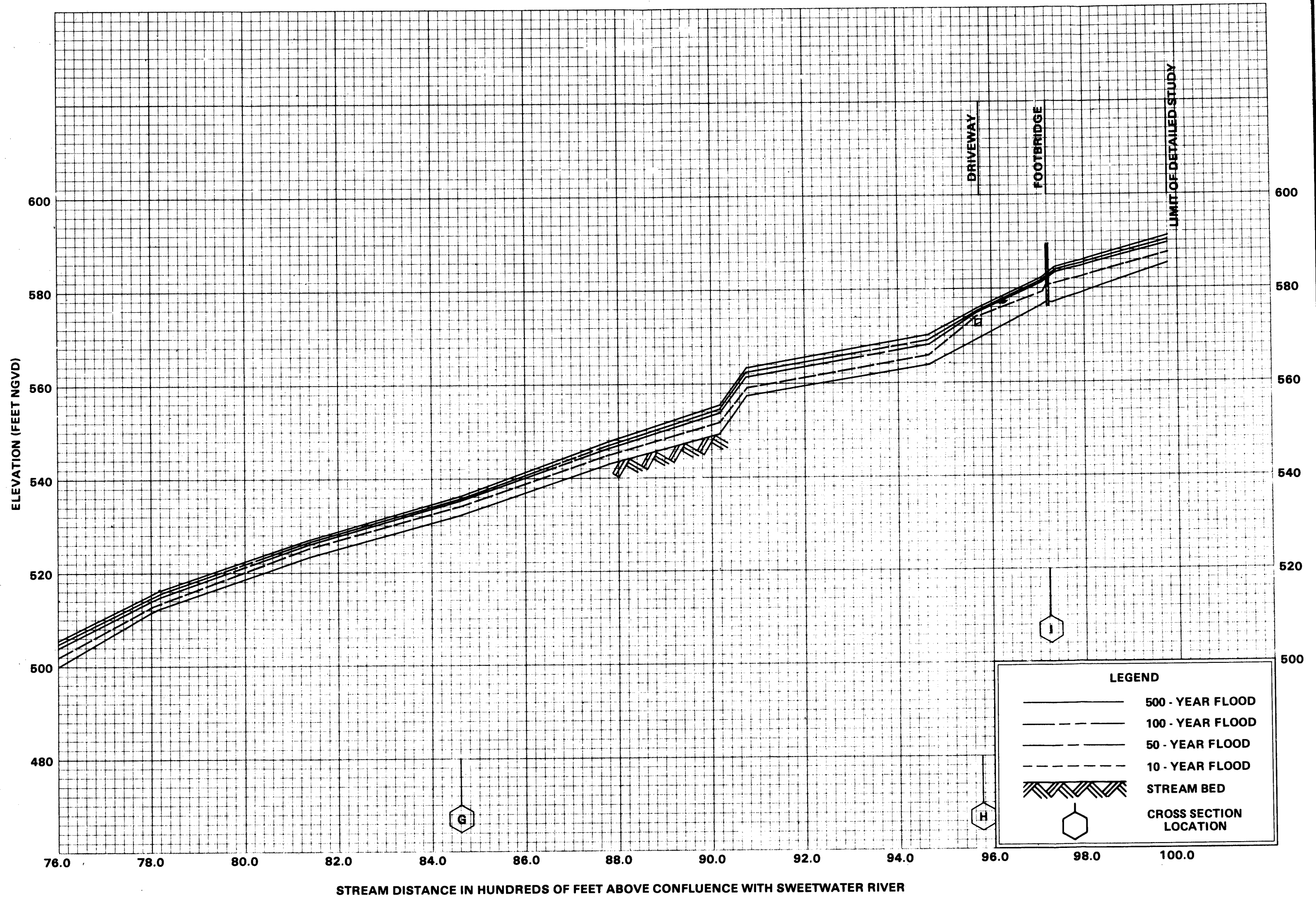


FLOOD PROFILES

MEXICAN CANYON CREEK

FEDERAL EMERGENCY MANAGEMENT AGENCY

**SAN DIEGO COUNTY, CA
AND INCORPORATED AREAS**

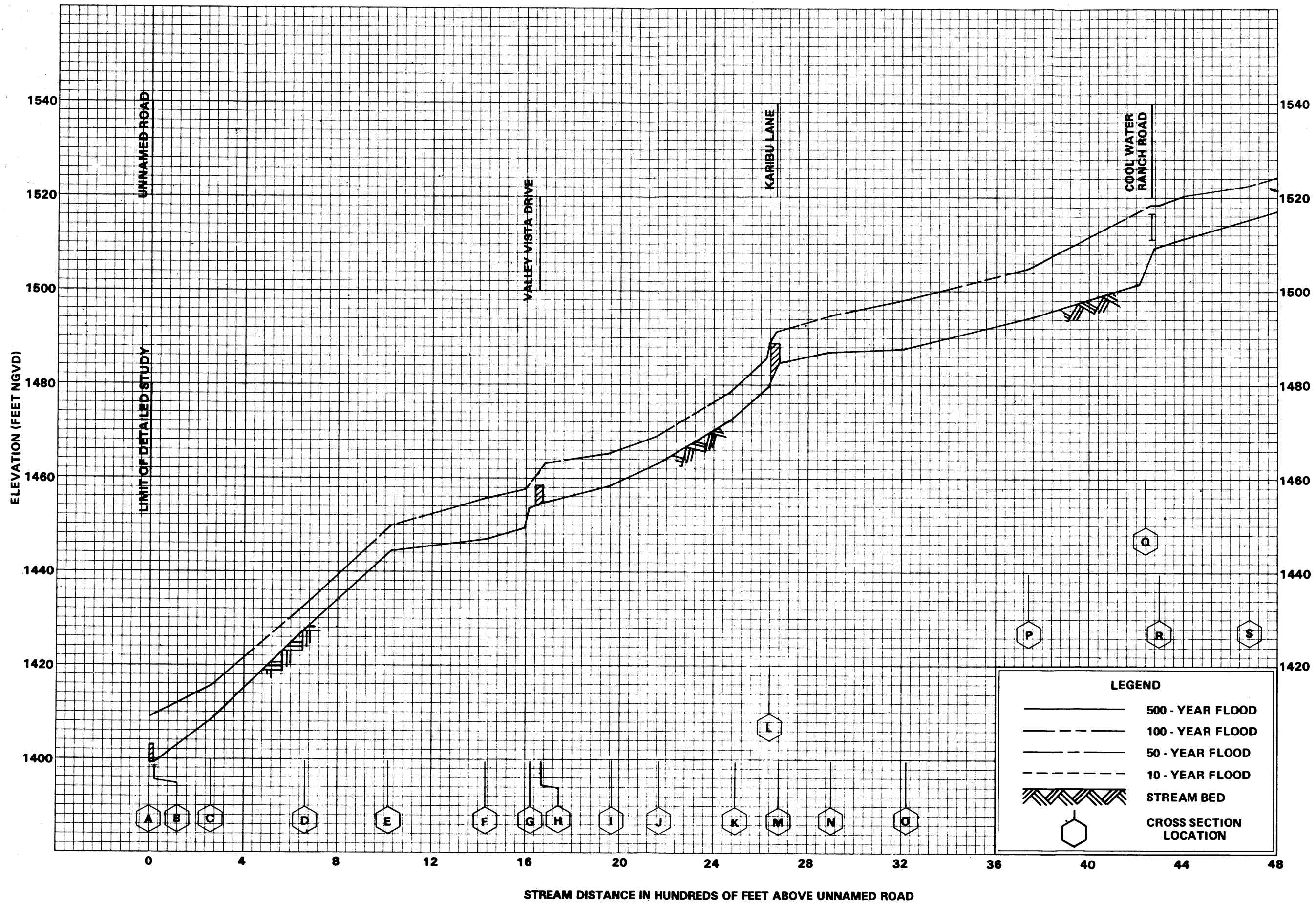


FLOOD PROFILES

MEXICAN CANYON CREEK

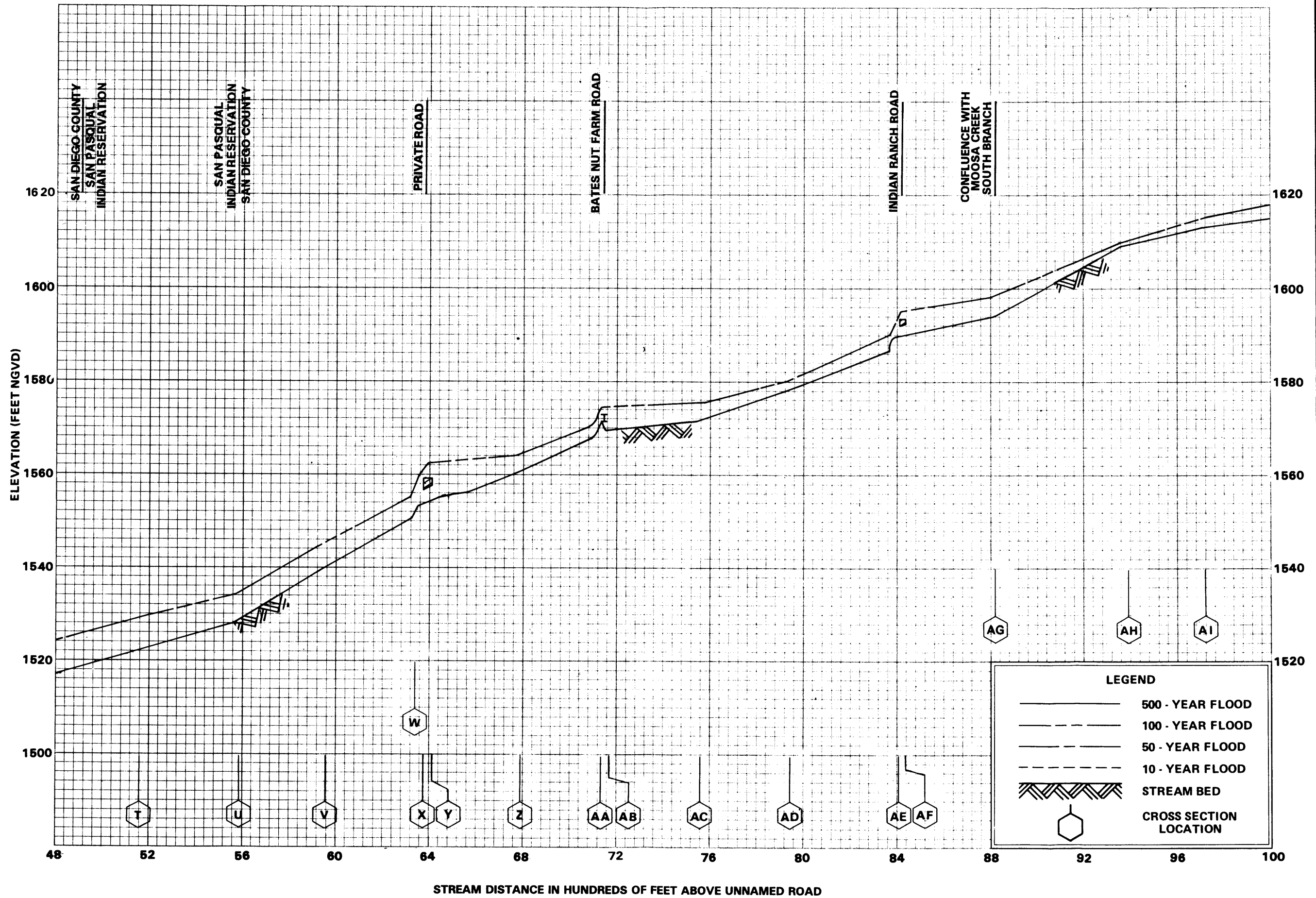
FEDERAL EMERGENCY MANAGEMENT AGENCY

**SAN DIEGO COUNTY, CA
AND INCORPORATED AREAS**



FLOOD PROFILES
MOOSA CREEK NORTH BRANCH

FEDERAL EMERGENCY MANAGEMENT AGENCY
SAN DIEGO COUNTY, CA
AND INCORPORATED AREAS

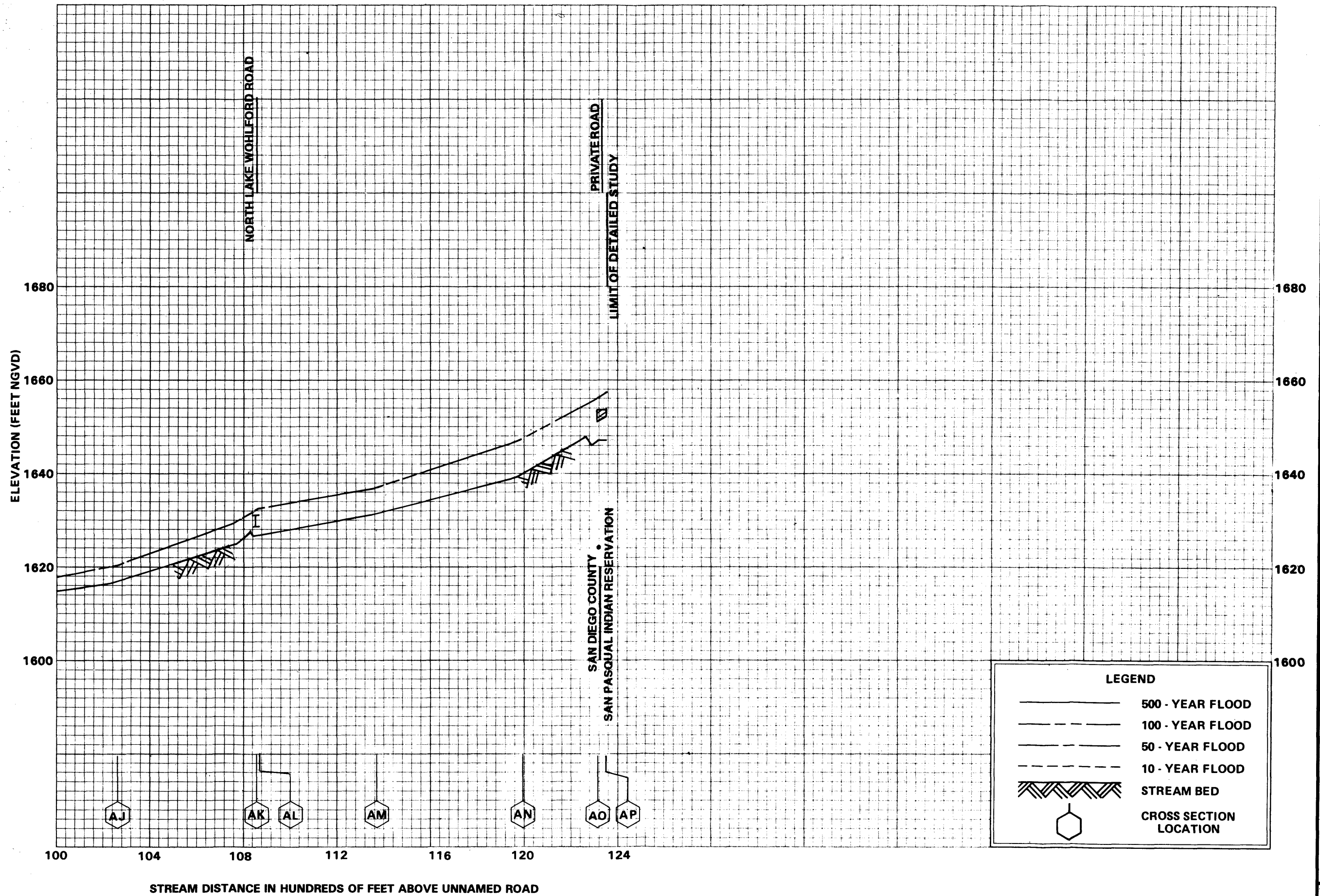


FLOOD PROFILES

MOOSA CREEK NORTH BRANCH

FEDERAL EMERGENCY MANAGEMENT AGENCY

**SAN DIEGO COUNTY, CA
AND INCORPORATED AREAS**

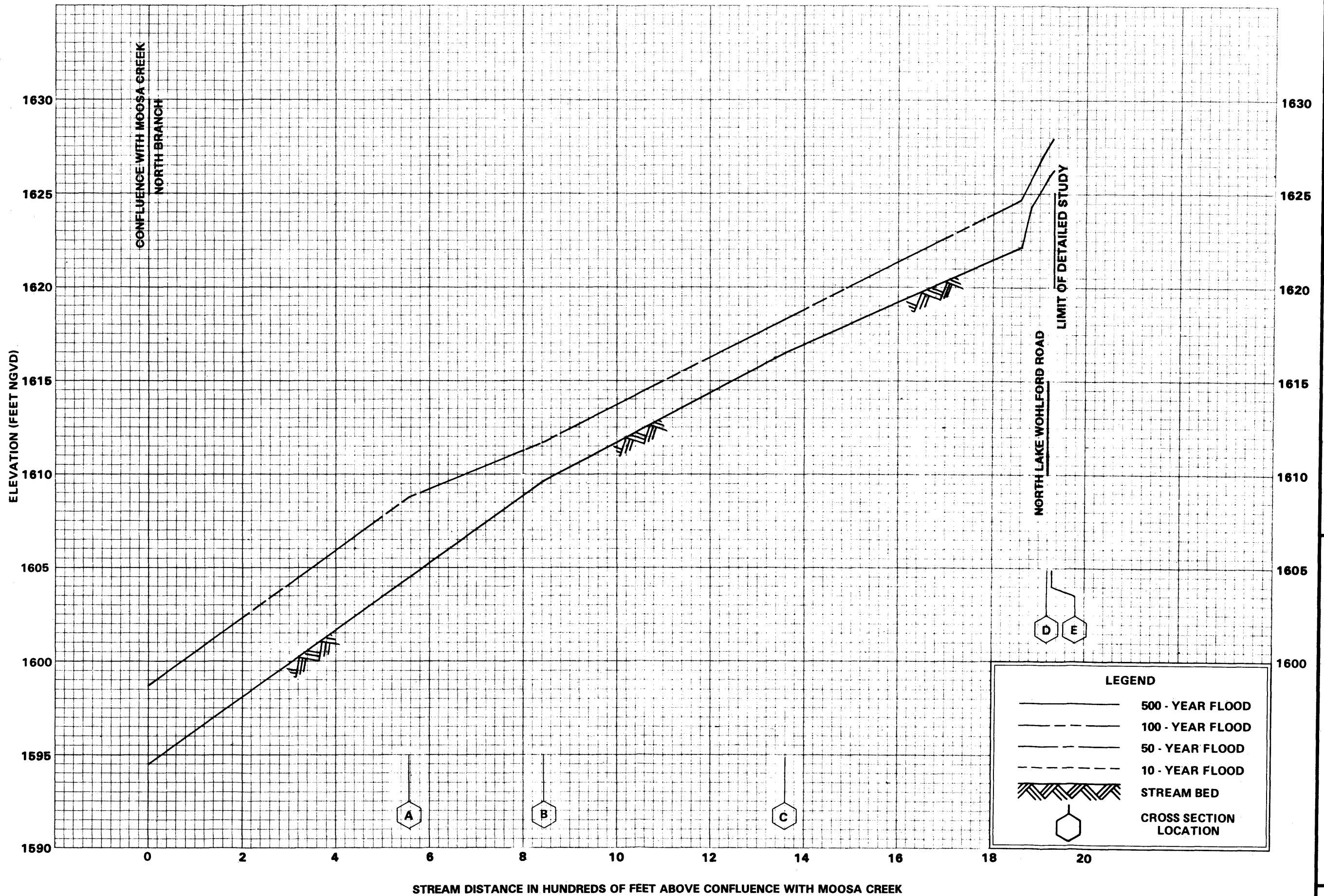


FLOOD PROFILES

MOOSA CREEK NORTH BRANCH

FEDERAL EMERGENCY MANAGEMENT AGENCY

**SAN DIEGO COUNTY, CA
AND INCORPORATED AREAS**

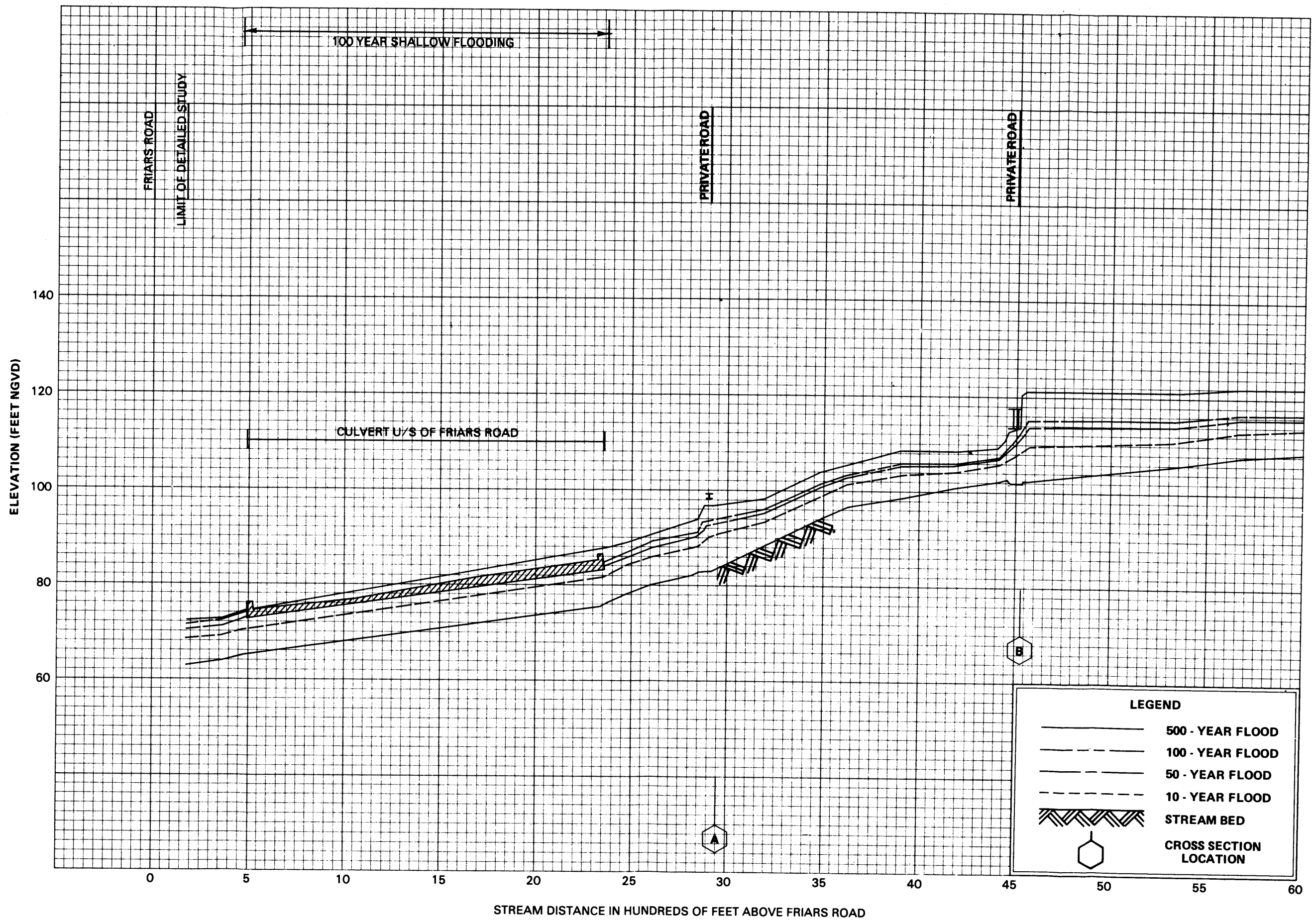


FLOOD PROFILES

MOOSA CREEK SOUTH BRANCH

FEDERAL EMERGENCY MANAGEMENT AGENCY

**SAN DIEGO COUNTY, CA
AND INCORPORATED AREAS**

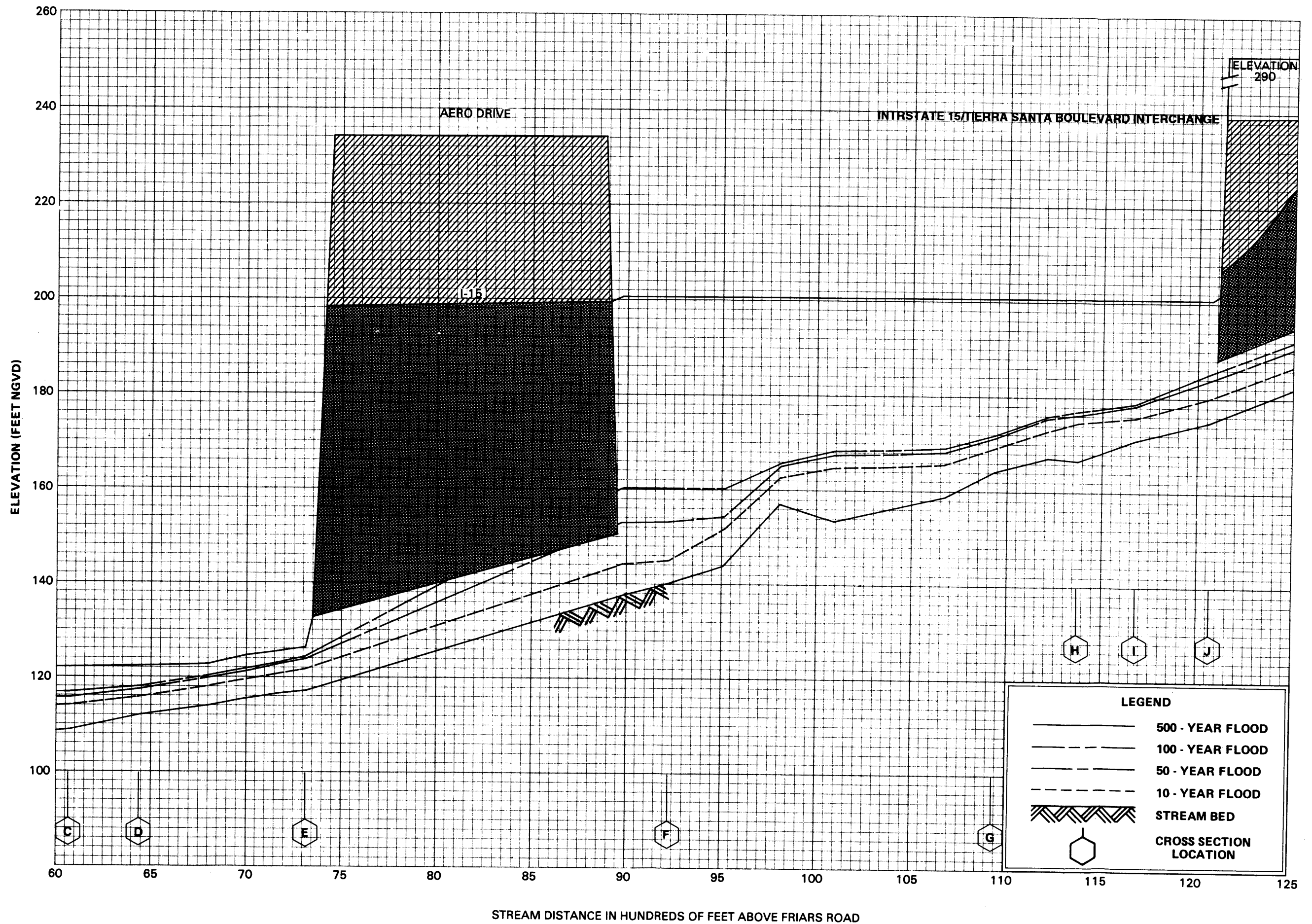


FLOOD PROFILES

MURPHY CANYON CREEK


FEDERAL EMERGENCY MANAGEMENT AGENCY

**SAN DIEGO COUNTY, CA
AND INCORPORATED AREAS**



FLOOD PROFILES
MURPHY CANYON CREEK

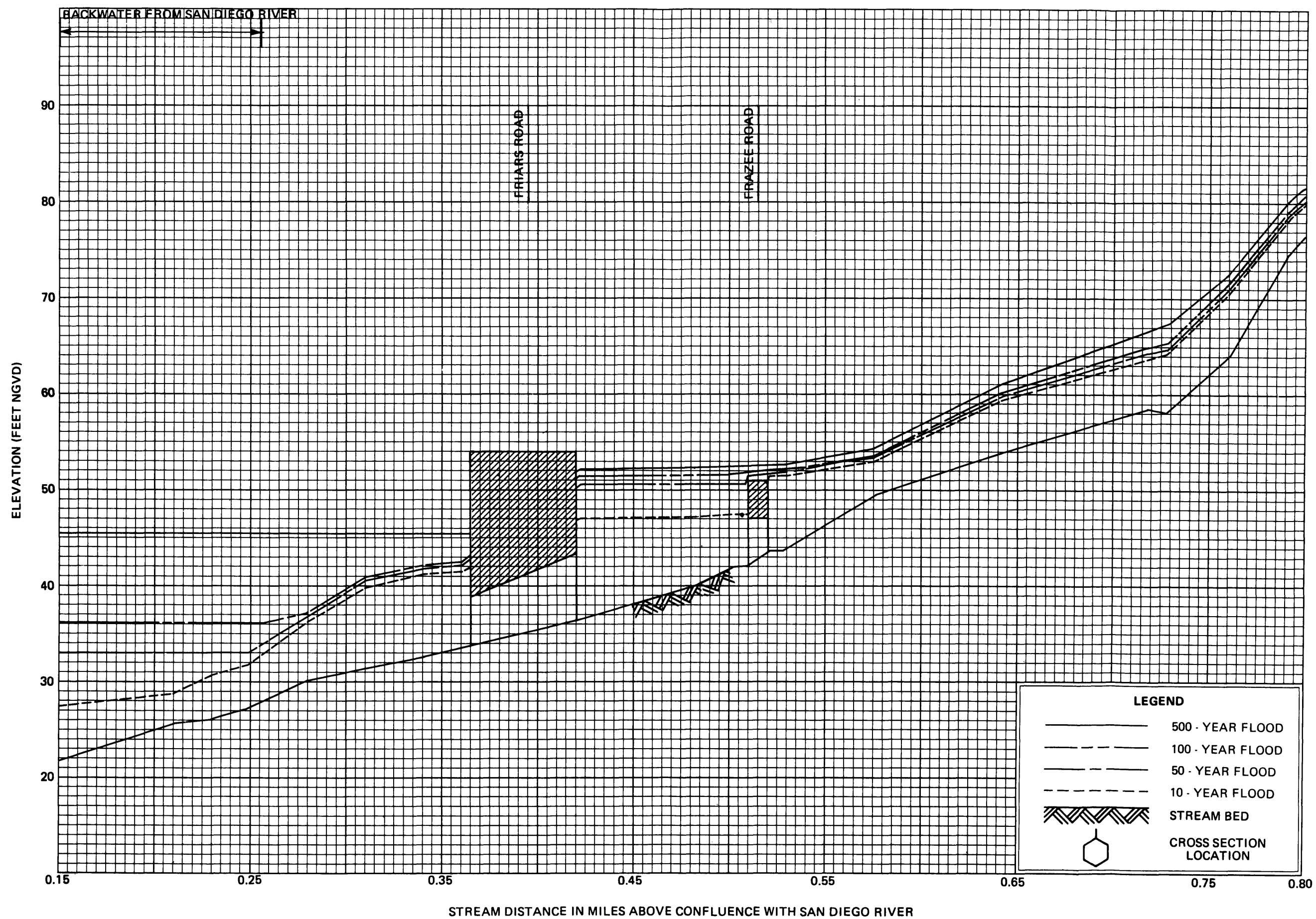
FEDERAL EMERGENCY MANAGEMENT AGENCY
SAN DIEGO COUNTY, CA
AND INCORPORATED AREAS



FLOOD PROFILES

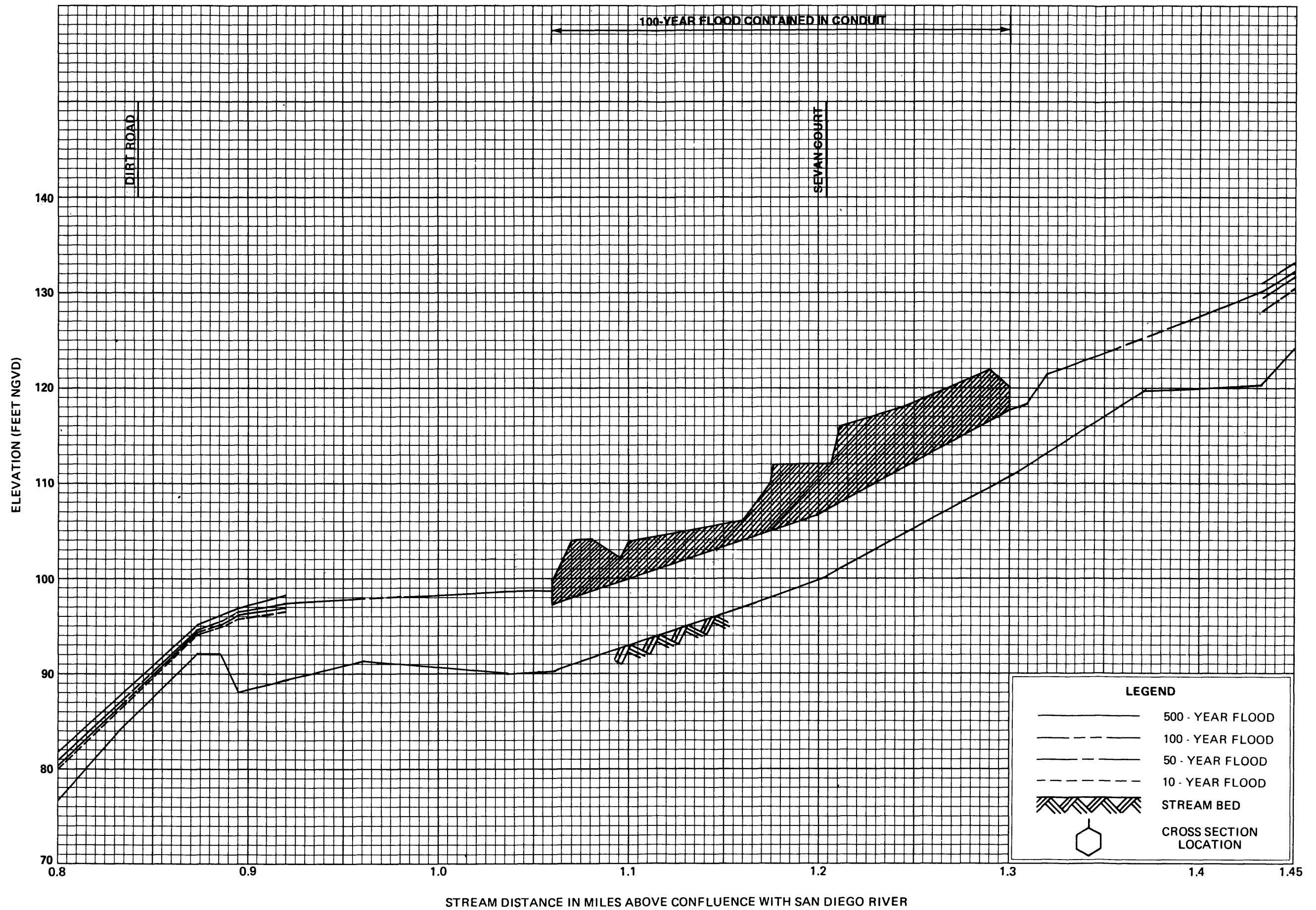
MURPHY CANYON CREEK

FEDERAL EMERGENCY MANAGEMENT AGENCY
SAN DIEGO COUNTY, CA
AND INCORPORATED AREAS



FLOOD PROFILES
MURRAY CANYON CREEK

FEDERAL EMERGENCY MANAGEMENT AGENCY
SAN DIEGO COUNTY, CA
AND INCORPORATED AREAS

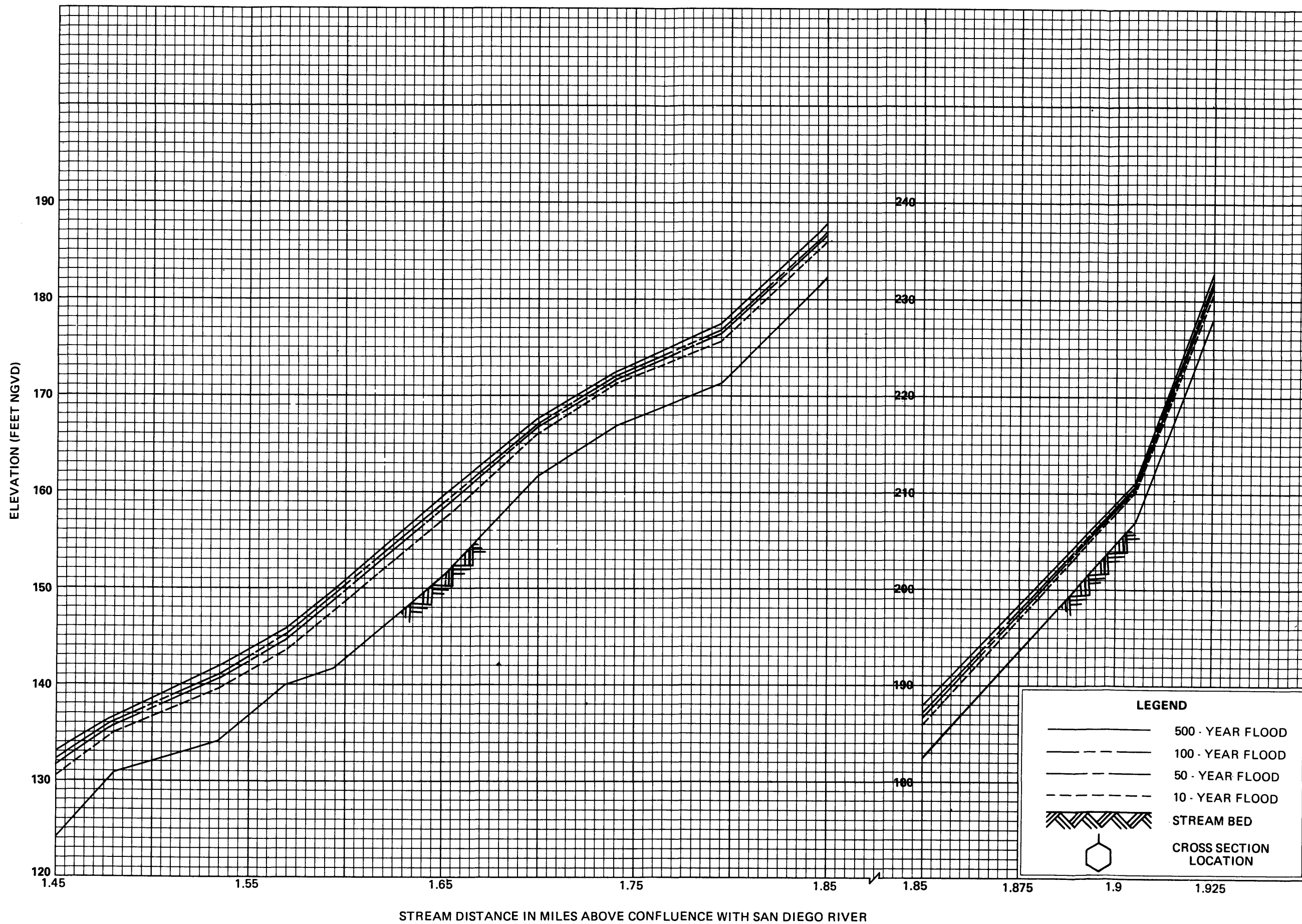


FLOOD PROFILES

MURRAY CANYON CREEK

FEDERAL EMERGENCY MANAGEMENT AGENCY

**SAN DIEGO COUNTY, CA
AND INCORPORATED AREAS**



FLOOD PROFILES
MURRAY CANYON CREEK

FEDERAL EMERGENCY MANAGEMENT AGENCY
SAN DIEGO COUNTY, CA
AND INCORPORATED AREAS

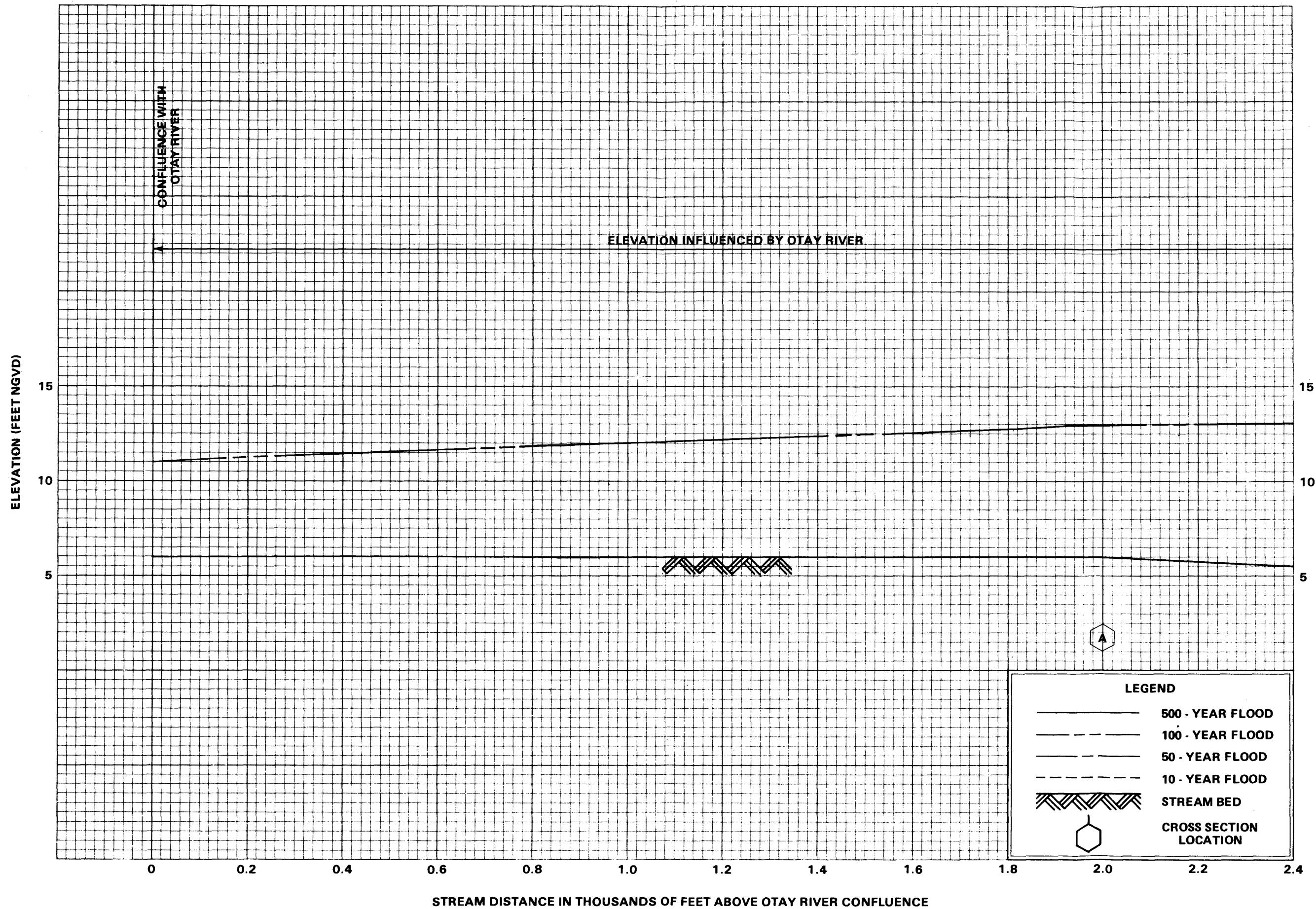


FLOOD PROFILES

MURRAY CANYON CREEK

FEDERAL EMERGENCY MANAGEMENT AGENCY

**SAN DIEGO COUNTY, CA
AND INCORPORATED AREAS**

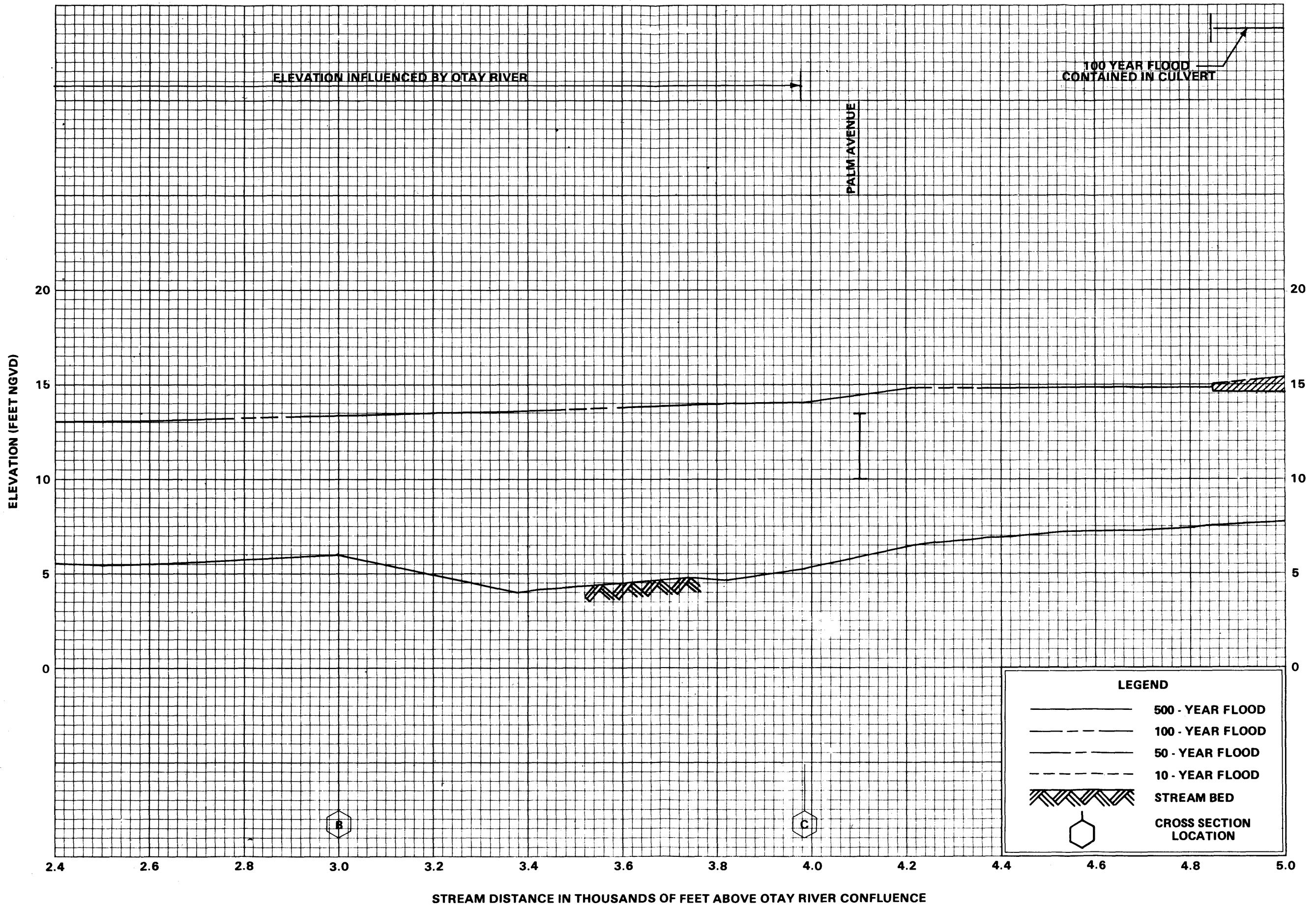


FLOOD PROFILES

NESTOR CREEK

FEDERAL EMERGENCY MANAGEMENT AGENCY

**SAN DIEGO COUNTY, CA
AND INCORPORATED AREAS**

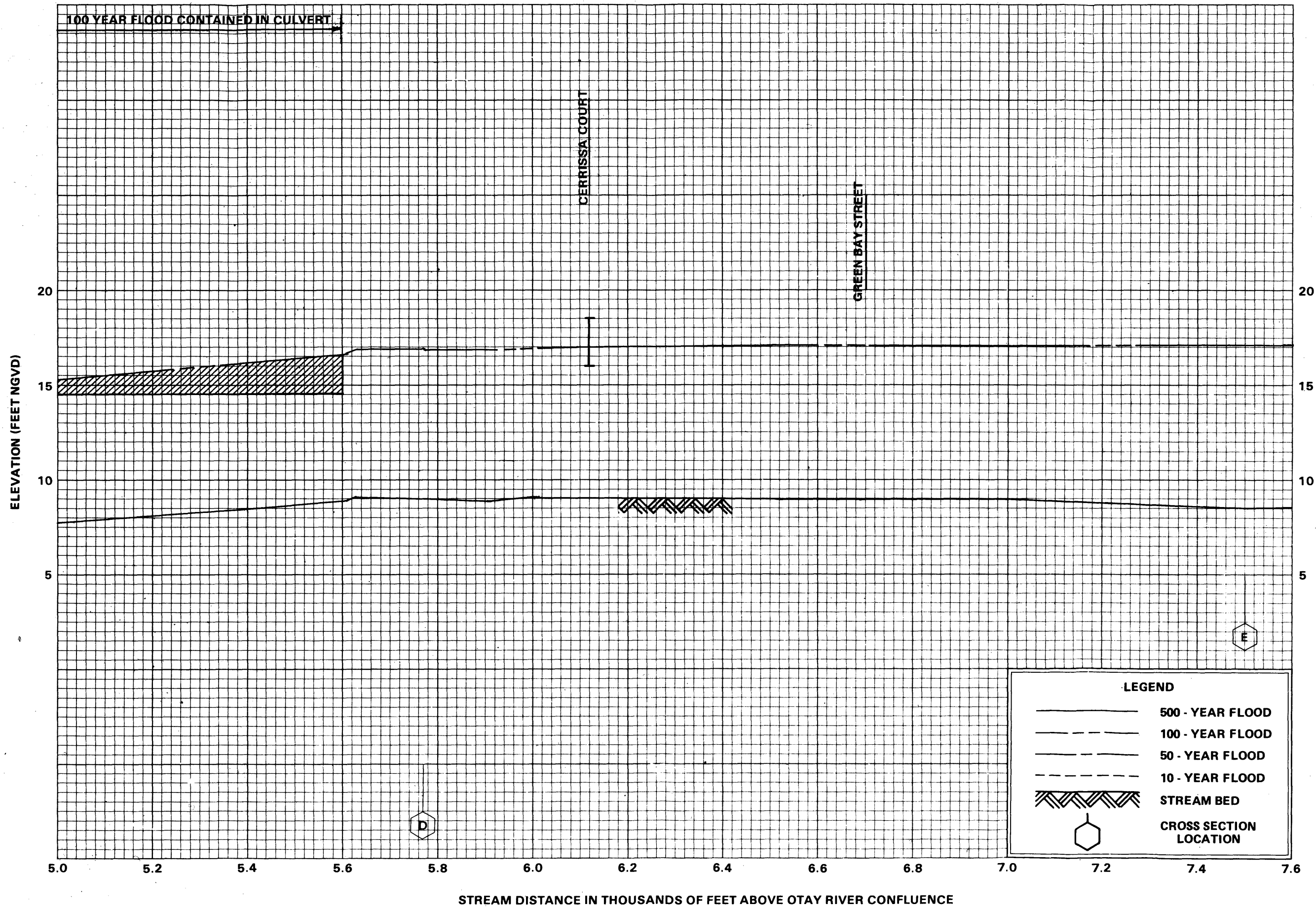


FLOOD PROFILES

NESTOR CREEK

FEDERAL EMERGENCY MANAGEMENT AGENCY

**SAN DIEGO COUNTY, CA
AND INCORPORATED AREAS**

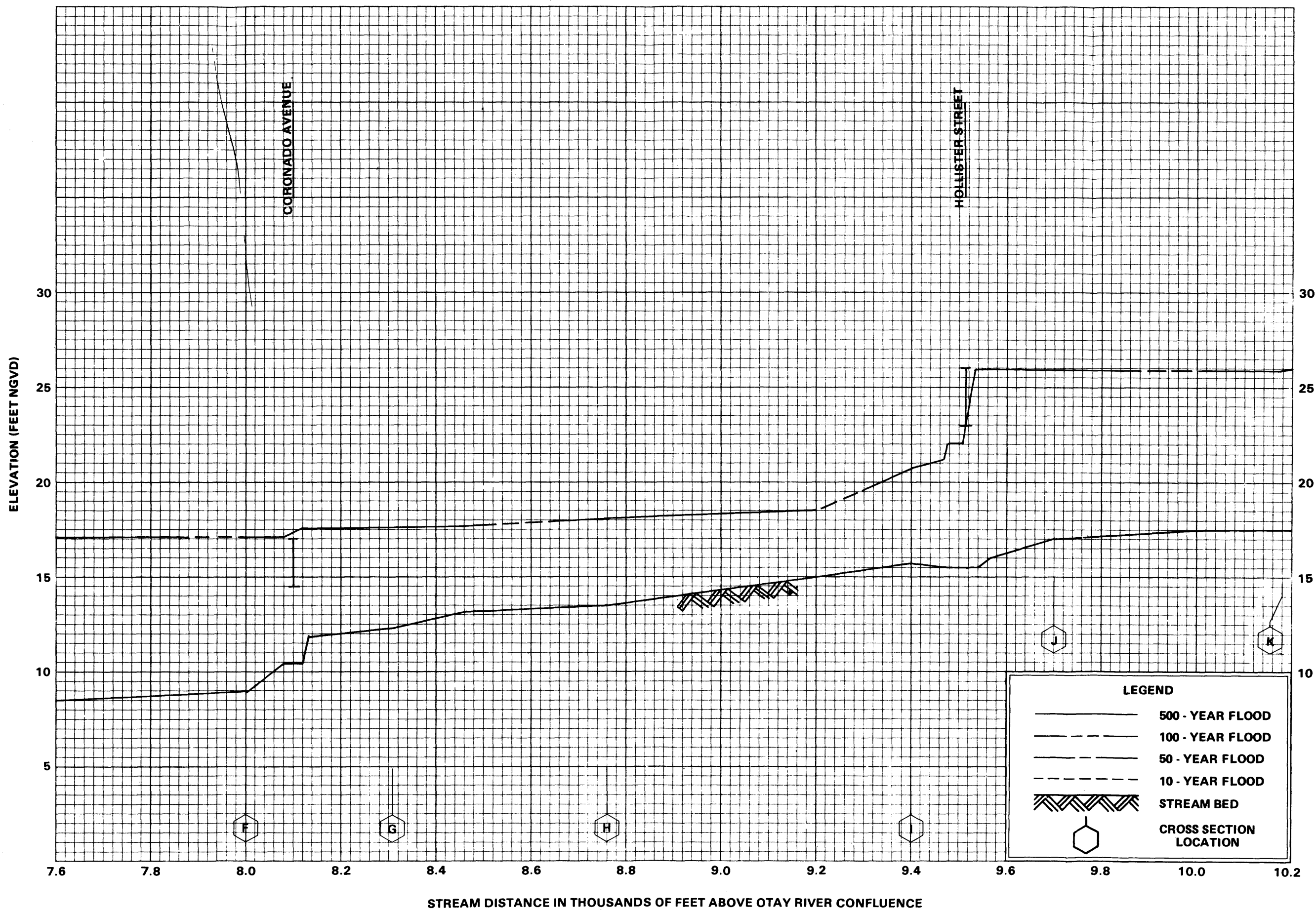


FLOOD PROFILES

NESTOR CREEK

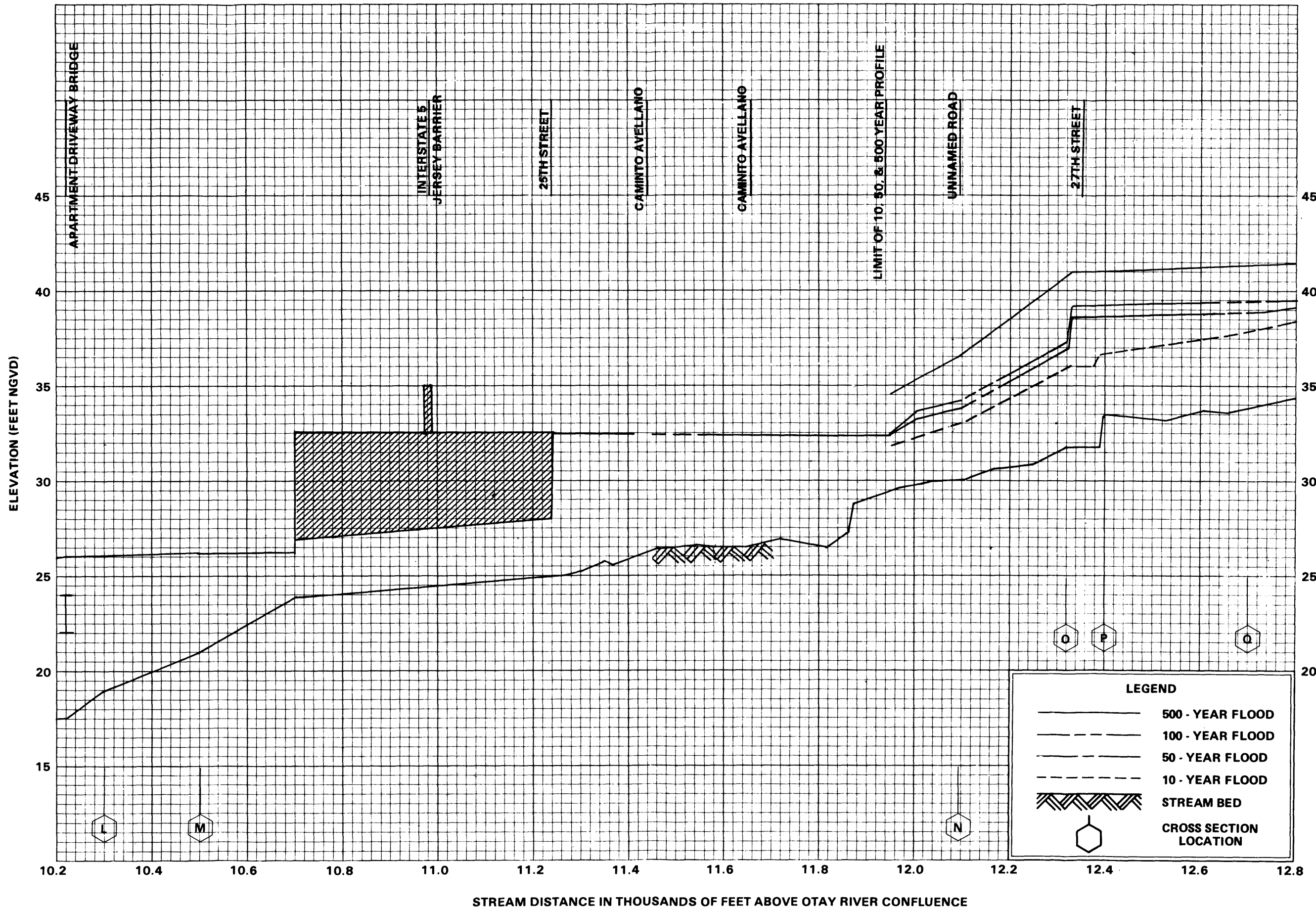
FEDERAL EMERGENCY MANAGEMENT AGENCY

**SAN DIEGO COUNTY, CA
AND INCORPORATED AREAS**



**FLOOD PROFILES
NESTOR CREEK**

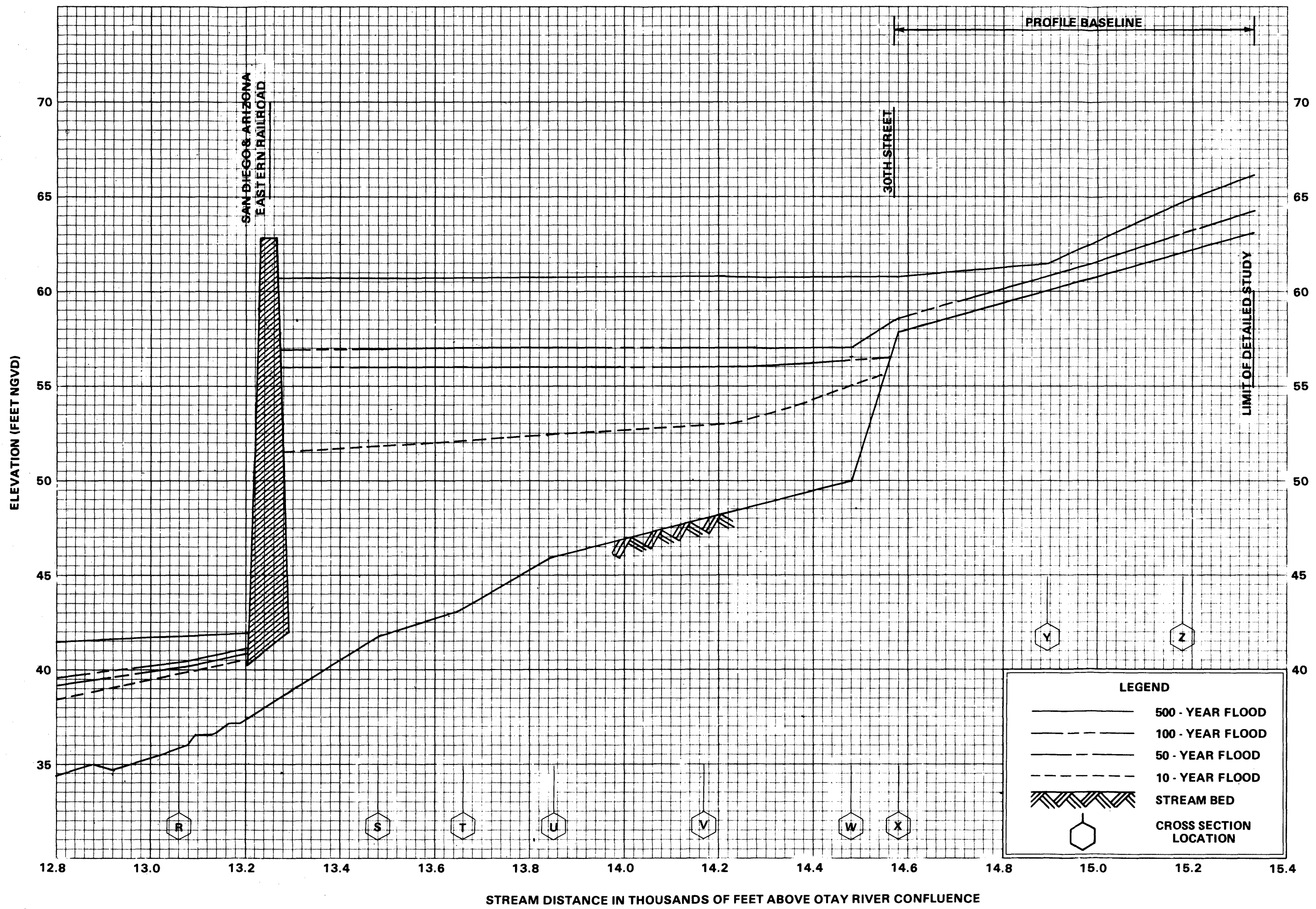
FEDERAL EMERGENCY MANAGEMENT AGENCY
SAN DIEGO COUNTY, CA
AND INCORPORATED AREAS



FLOOD PROFILES


NESTOR CREEK

FEDERAL EMERGENCY MANAGEMENT AGENCY
SAN DIEGO COUNTY, CA
AND INCORPORATED AREAS



FLOOD PROFILES
NESTOR CREEK

FEDERAL EMERGENCY MANAGEMENT AGENCY
SAN DIEGO COUNTY, CA
AND INCORPORATED AREAS

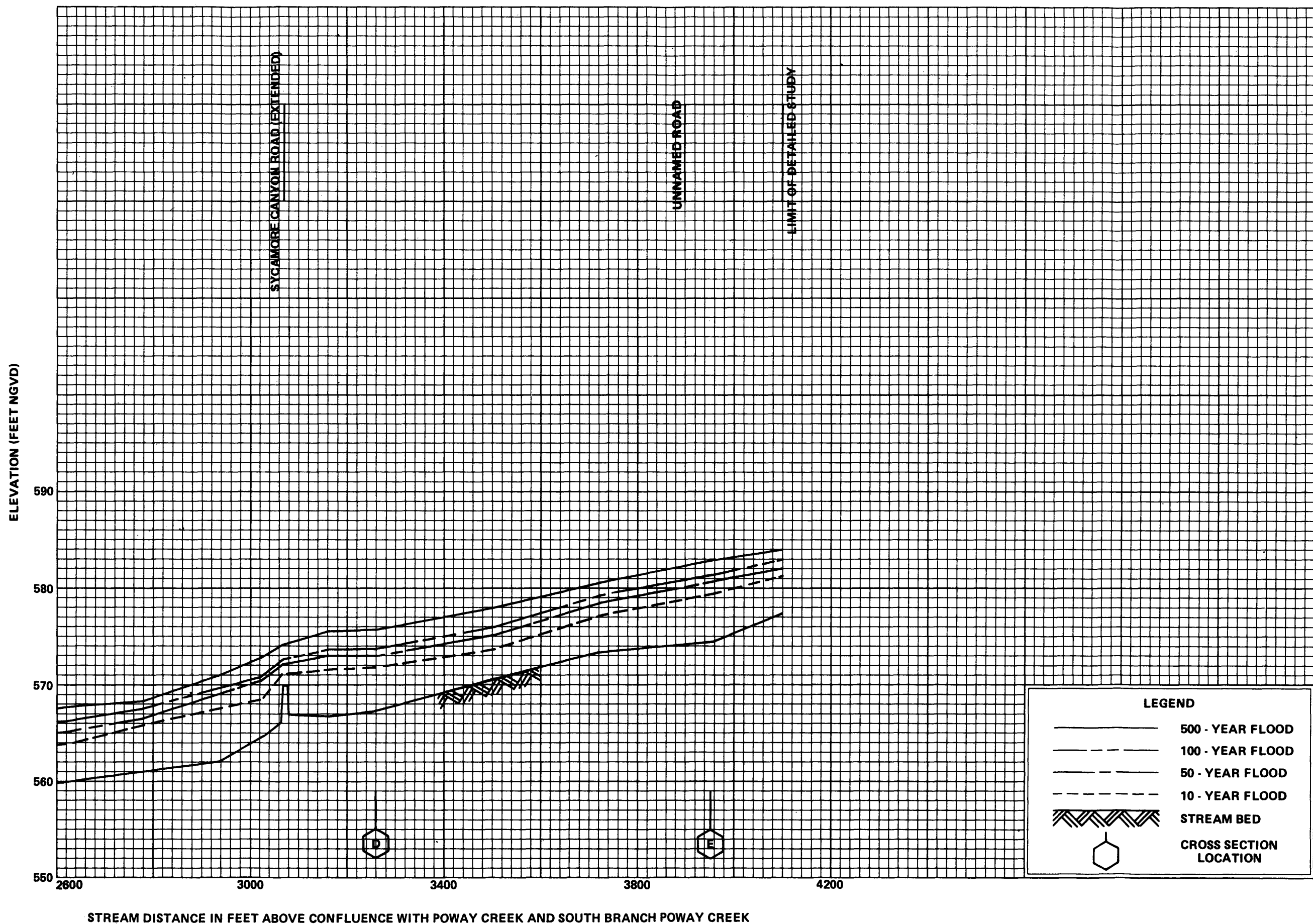


FLOOD PROFILES







NORTH BRANCH POWAY CREEK

FEDERAL EMERGENCY MANAGEMENT AGENCY

**SAN DIEGO COUNTY, CA
AND INCORPORATED AREAS**



LEGEND

	500 - YEAR FLOOD
	100 - YEAR FLOOD
	50 - YEAR FLOOD
	10 - YEAR FLOOD
	STREAM BED
	CROSS SECTION LOCATION

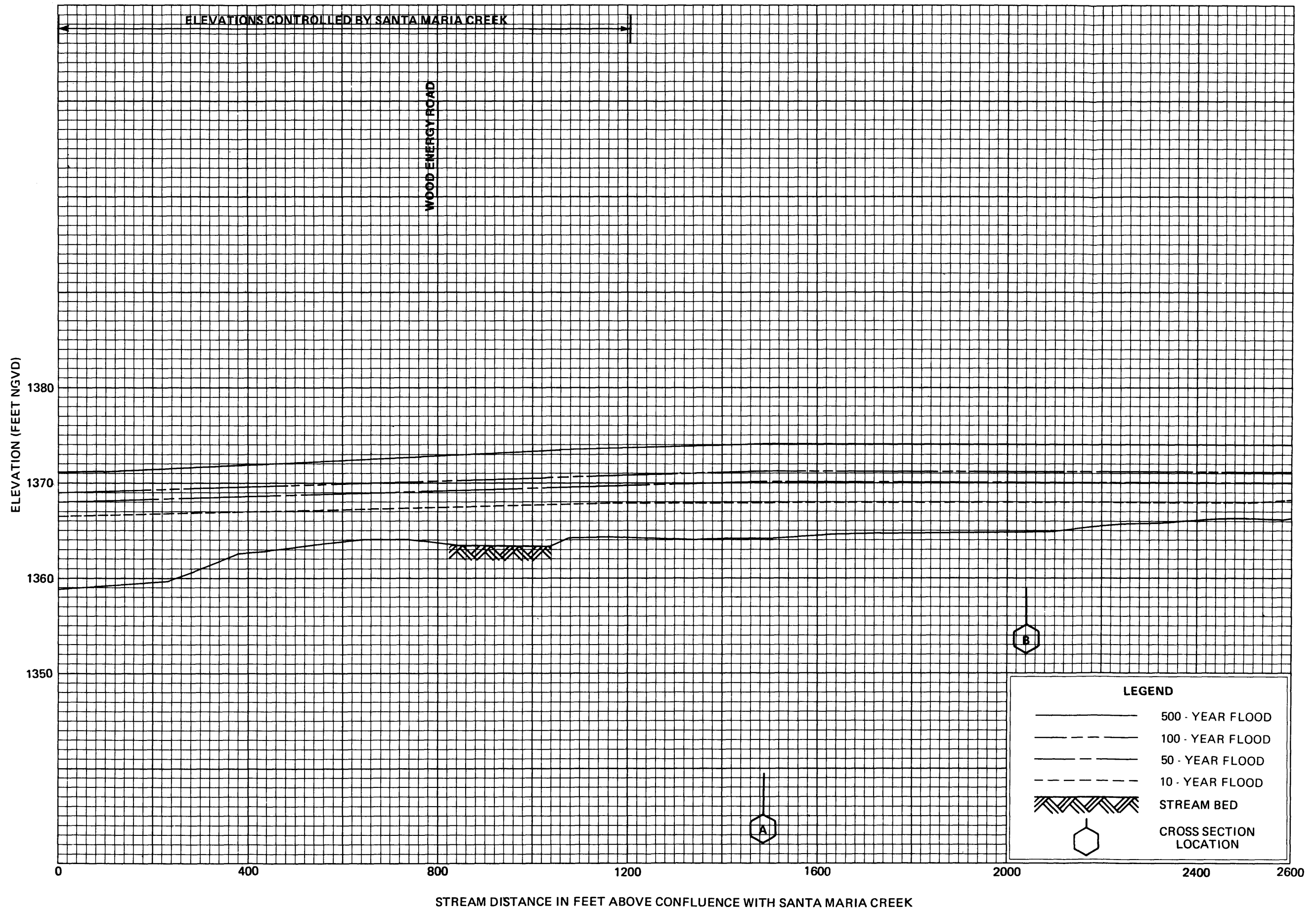
STREAM DISTANCE IN FEET ABOVE CONFLUENCE WITH POWAY CREEK AND SOUTH BRANCH POWAY CREEK

FLOOD PROFILES

NORTH BRANCH POWAY CREEK

FEDERAL EMERGENCY MANAGEMENT AGENCY

SAN DIEGO COUNTY, CA
AND INCORPORATED AREAS




FLOOD PROFILES

NORTH TRIBUTARY TO SANTA MARIA CREEK

FEDERAL EMERGENCY MANAGEMENT AGENCY

**SAN DIEGO COUNTY, CA
AND INCORPORATED AREAS**



LEGEND	
	500 - YEAR FLOOD
	100 - YEAR FLOOD
	50 - YEAR FLOOD
	10 - YEAR FLOOD
	STREAM BED
	CROSS SECTION LOCATION

FLOOD PROFILES
NORTH TRIBUTARY TO SANTA MARIA CREEK

FEDERAL EMERGENCY MANAGEMENT AGENCY
SAN DIEGO COUNTY, CA
AND INCORPORATED AREAS