

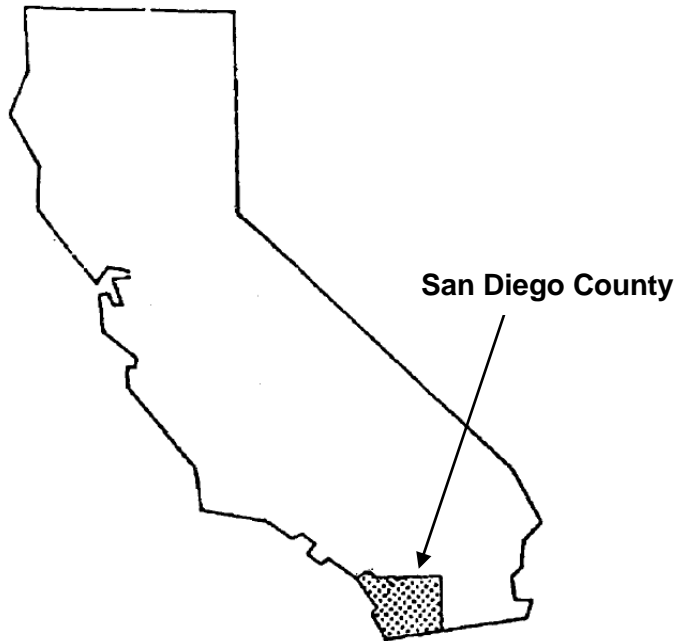
FLOOD INSURANCE STUDY



SAN DIEGO COUNTY, CALIFORNIA AND INCORPORATED AREAS

VOLUME 6 OF 11

Community Name	Community Number
SAN DIEGO COUNTY, UNINCORPORATED AREAS	060284
CARLSBAD, CITY OF	060285
CHULA VISTA, CITY OF	065021
CORONADO, CITY OF	060287
DEL MAR, CITY OF	060288
EL CAJON, CITY OF	060289
ENCINITAS, CITY OF	060726
ESCONDIDO, CITY OF	060290
IMPERIAL BEACH, CITY OF	060291
LA MESA, CITY OF	060292
LEMON GROVE, CITY OF	060723
NATIONAL CITY, CITY OF	060293
OCEANSIDE, CITY OF	060294
POWAY, CITY OF	060702
SAN DIEGO, CITY OF	060295
SAN MARCOS, CITY OF	060296
SANTEE, CITY OF	060703
SOLANA BEACH, CITY OF	060725
VISTA, CITY OF	060297



REVISED
May 16, 2012



Federal Emergency Management Agency

FLOOD INSURANCE STUDY NUMBER

06073CV006C

TABLE OF CONTENTS

Table of Contents – Volumes 1 & 2

	<u>Page</u>
1.0 INTRODUCTION	1
1.1 Purpose of Study	1
1.2 Authority and Acknowledgments	1
1.3 Coordination	9
2.0 AREA STUDIED.....	12
2.1 Scope of Study	12
2.2 Community Description.....	22
2.3 Principal Flood Problems.....	31
2.4 Flood Protection Measures	41
3.0 ENGINEERING METHODS	49
3.1 Hydrologic Analyses.....	49
3.2 Hydraulic Analyses.....	97
3.3 Vertical Datum.....	125
4.0 FLOODPLAIN MANAGEMENT APPLICATIONS	129
4.1 Floodplain Boundaries	129
4.2 Floodways.....	131
5.0 INSURANCE APPLICATION	135
6.0 FLOOD INSURANCE RATE MAP	136
7.0 OTHER STUDIES.....	141
8.0 LOCATION OF DATA.....	144
9.0 BIBLIOGRAPHY AND REFERENCES	144

Table of Contents – Volumes 1 & 2 – continued

FIGURES

FIGURE 1 - FLOODWAY SCHEMATIC 134

TABLES

TABLE 1 - CONTACTED AGENCIES 9
TABLE 2 - INITIAL AND FINAL CCO MEEETINGS 11
TABLE 3 - FLOODING SOURCES STUDIED BY DETAILED METHODS 15
TABLE 4 - FLOODING SOURCES STUDIED BY APPROXIMATE METHODS 16
TABLE 5 - LETTERS OF MAP CHANGE 17
TABLE 6 - SUMMARY OF ELEVATIONS 53
TABLE 7 - SUMMARY OF PACIFIC OCEAN WAVE ELEVATIONS 56
TABLE 8 - SUMMARY OF PEAK DISCHARGES 68
TABLE 9 - MANNING'S "N" VALUES 114
TABLE 10 - LIST OF LEVEES REQUIRING FLOOD HAZARD REVISIONS 122
TABLE 11 - LIST OF CERTIFIED AND ACCREDITED LEVEES 124
TABLE 12 – FLOODING SOURCE DATUM SHIFT VALUES 125
TABLE 13 - FLOODWAY DATA See Vol. 3 and 4
TABLE 14 - COMMUNITY MAP HISTORY 137

Table of Contents – Volumes 3 & 4

TABLES

TABLE 13 - FLOODWAY DATA

Table of Contents – Volume 5

EXHIBITS

EXHIBIT 1 – FLOOD PROFILES

Adobe Creek	01P
Agua Hedionda Creek	02P - 03P
Agua Hedionda Creek (at City of Carlsbad)	04P - 06P
Agua Hedionda Creek (at City of Vista)	07P - 11P
Alvarado Creek	12P - 34P
Beaver Hollow Creek	35P - 39P
Beeler Creek	40P - 46P
Broadway Creek	47P - 49P
Buena Creek	50P - 58P
Buena Vista Creek	59P - 79P
Buena Vista Creek Tributary 1	80P - 81P
Buena Vista Creek Tributary 3	82P - 85P
Calavera Creek	86P
Calavera Creek Split Flow	87P
Carmel Valley Creek	88P - 90P

Table of Contents – Volume 6

EXHIBITS

EXHIBIT 1 – FLOOD PROFILES

Carroll Canyon Creek	91P - 101P
Coleman Creek	102P - 108P
County Ditch Creek	109P - 110P
Deer Springs Creek	111P
Descanso Creek	112P - 114P
Encanto Branch	115P - 118P
Escondido Creek (Above Lake Wohlford)	119P
Escondido Creek (at Encinitas)	120P - 123P
Escondido Creek (at Escondido)	124P - 128P
Escondido Creek (Left Reach)	129P
Eucalyptus Hills Creek (East Branch)	130P
Eucalyptus Hills Creek (West Branch)	131P - 132P
Florida Drive Branch	133P
Forester Creek	134P - 146P
Garrison Creek	147P - 150P
Gonzales Canyon Creek	151P
Gopher Canyon Creek	152P - 155P
Green Valley Creek	156P - 158P
Green Valley Creek Tributary	159P
Harbison Canyon Creek	160P - 166P
Hatfield Creek	167P - 168P
Home Avenue Branch	169P - 171P
Johnson Canyon Creek	172P - 177P

Table of Contents – Volume 7

EXHIBITS

EXHIBIT 1 – FLOOD PROFILES

Keys Canyon Creek	178P - 180P
Keys Canyon Creek Tributary 1	181P - 184P
Keys Canyon Creek Tributary 2	185P - 187P
Kit Carson Park Creek	188P - 192P
Lake San Marcos/San Marcos Creek	193P - 194P
Las Chollas Creek	195P - 199P
Las Posas Creek (Upper)	200P
Las Puleta Creek	201P - 202P
Lawson Valley Creek	203P - 208P
Loma Alta Creek	209P - 214P
Los Penasquitos Creek	215P - 223P
Lusardi Creek	224P
McGonigle Canyon Creek	225P - 226P
McGonigle Canyon Creek Tributary A	227P
Mexican Canyon Creek	228P - 231P
Moosa Creek (North Branch)	232P - 234P
Moosa Creek (South Branch)	235P
Murphy Canyon Creek	236P - 238P
Murray Canyon Creek	239P - 244P
Nestor Creek	245P - 250P
North Avenue Tributary	251P
North Branch Poway Creek	252P - 253P
North Tributary to Santa Maria Creek	254P - 255P
Olive Creek	256P - 257P

Table of Contents – Volume 8

EXHIBITS

EXHIBIT 1 – FLOOD PROFILES

Otay River	258P - 281P
Pala Mesa Creek	282P - 283P
Paradise Creek	284P - 288P
Paradise Creek Split Flow	289P
Paradise Creek - Valley Road Branch	290P
Pilgrim Creek	291P - 293P
Poggi Canyon Creek	294P - 296P
Pomerado Creek	297P
Poway Creek	298P - 305P
Rainbow Creek	306P - 307P
Rainbow Creek (West Branch)	308P
Rattlesnake Creek	309P - 316P
Rattlesnake Creek Split Flow at Heritage Hills	317P - 318P
Rattlesnake Creek Split Flow at Midland Road	319P

Table of Contents – Volume 8 continued

EXHIBITS

EXHIBIT 1 – FLOOD PROFILES

Reidy Creek	320P - 324P
Reidy Creek Split Flow	325P
Rice Canyon Creek	326P - 329P
Rincon Avenue Tributary	330P
Rose Canyon Creek	331P - 337P
Samagutuma Creek	338P - 340P
San Clemente Canyon Creek	341P - 343P

Table of Contents – Volume 9

EXHIBITS

EXHIBIT 1 – FLOOD PROFILES

San Diego River	344P - 378P
San Dieguito River	379P - 381P
San Elijo Creek	382P
San Luis Rey River (at Oceanside)	383P - 391P
San Marcos Creek	392P - 395P
San Marcos Creek (Below Lake San Marcos)	396P - 397P
San Marcos Creek - Highway 78 Split Flow	398P
San Vincente Creek	399P - 401P
Santa Maria Creek (San Pasqual Valley Area)	402P - 405P
Santa Maria Creek (Santa Maria Valley Area)	406P - 426P

Table of Contents – Volume 10

EXHIBITS

EXHIBIT 1 – FLOOD PROFILES

Santa Ysabel Creek	427P - 438P
Slaughterhouse Creek	439P - 440P
Soledad Canyon	441P - 445P
South Branch Poway Creek	446P - 447P
South Fork Moosa Canyon Creek	448P - 452P
South Las Chollas Creek	453P - 457P
South Tributary to Santa Maria Creek	458P - 459P
Steele Canyon Creek	460P - 468P
Stevenson Creek	469P
Sweetwater River (Above Reservoir)	470P - 496P
Sweetwater River (At National City)	497P - 501P
Sweetwater River (Descanso Area)	502P - 505P
Switzer Creek	506P

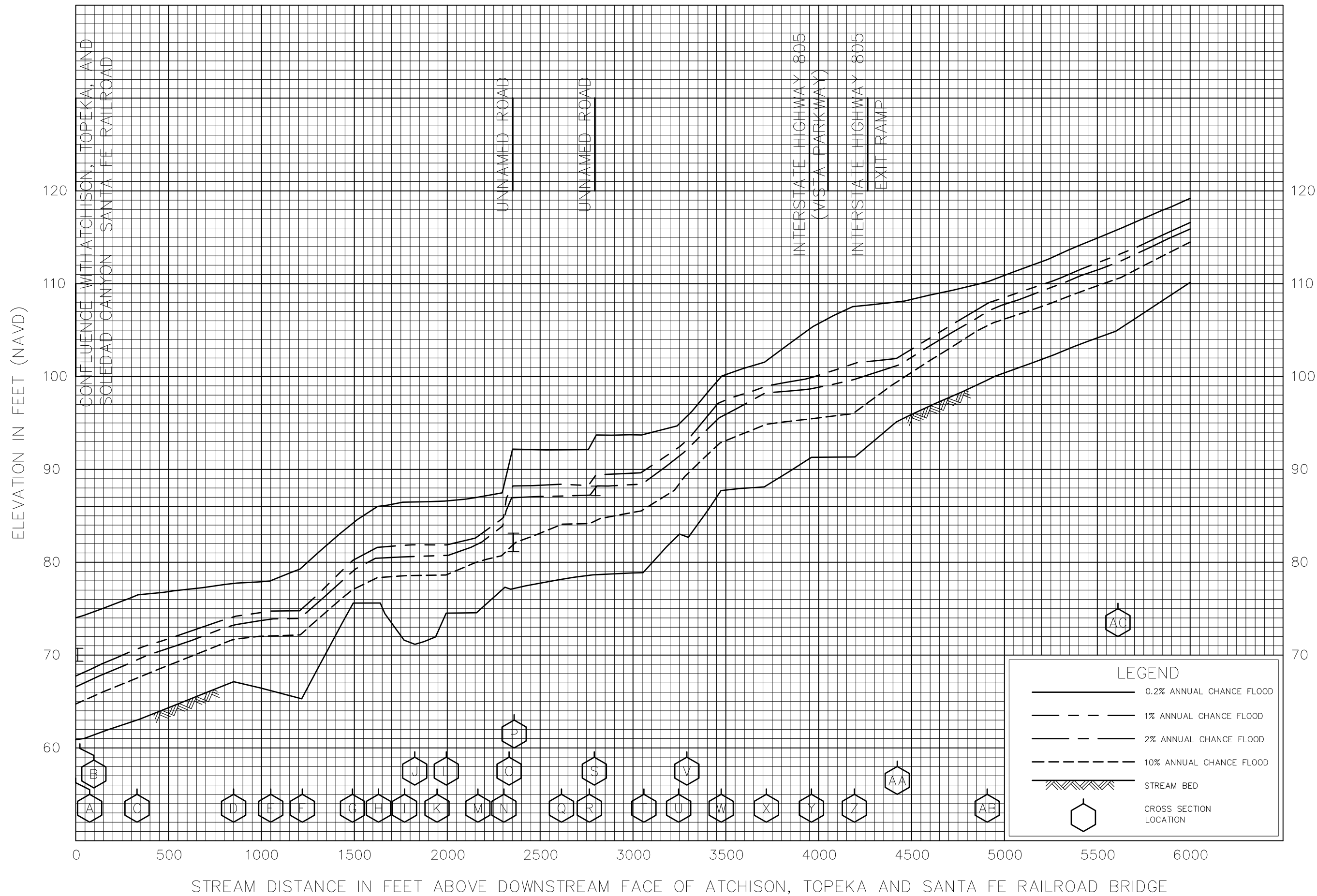
Table of Contents – Volume 11

EXHIBITS

EXHIBIT 1 – FLOOD PROFILES

Tecolote Creek	507P - 520P
Telegraph Canyon Creek	521P - 540P
Tijuana River	541P – 545P
Tributary of South Tributary to Santa Maria Creek	546P
Tributary to Forester Creek	547P
Tributary to Forester Creek South Branch	548P
Tributary to Sweetwater River	549P - 550P
Twin Oaks Valley Creek	551P - 557P
Unnamed Tributary to San Dieguito River	558P
Wabash Branch	559P
Witch Creek	560P - 562P

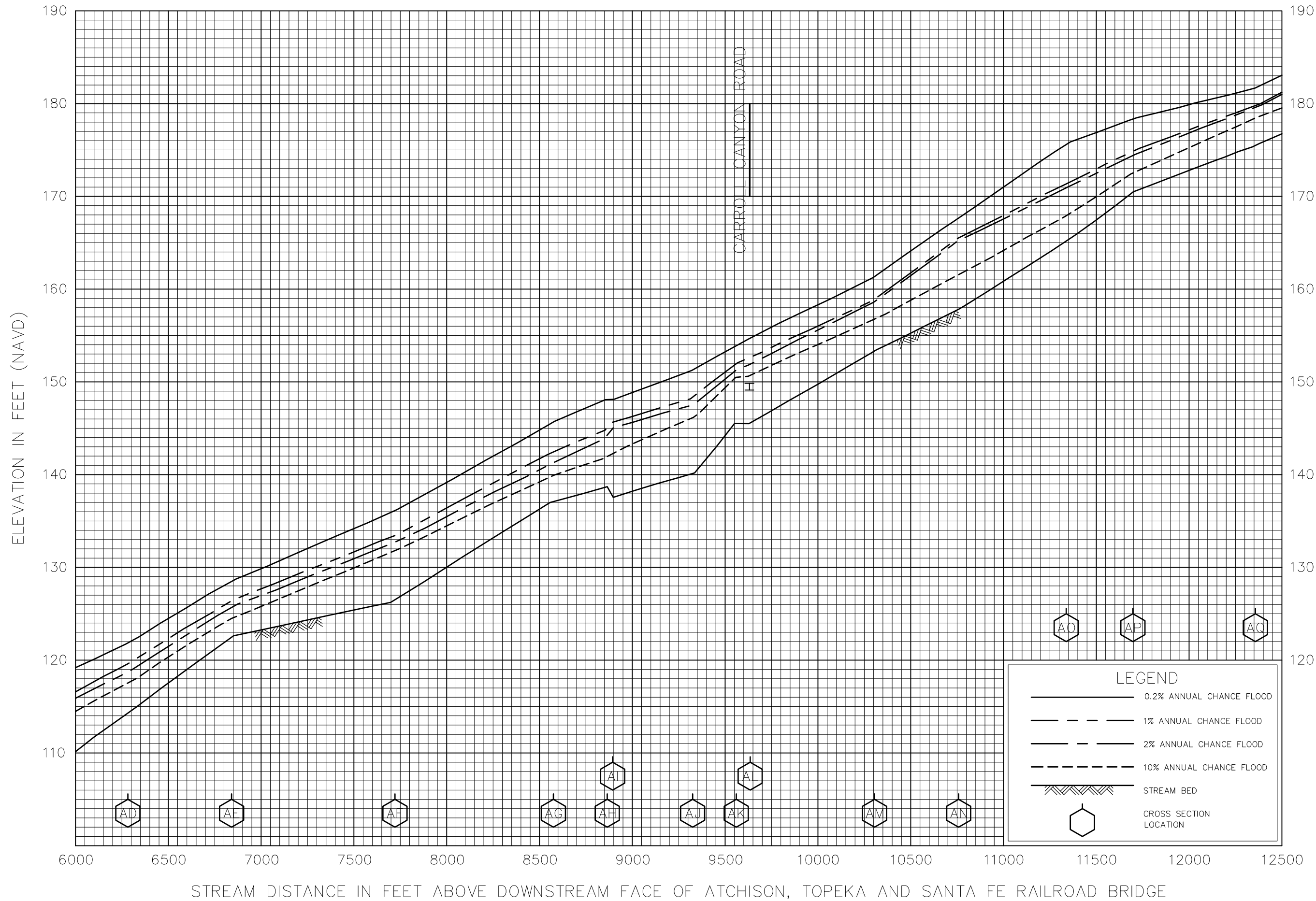
PUBLISHED SEPARATELY: Flood Insurance Rate Map Index
Flood Insurance Rate Map



FLOOD PROFILES

CARROLL CANYON CREEK

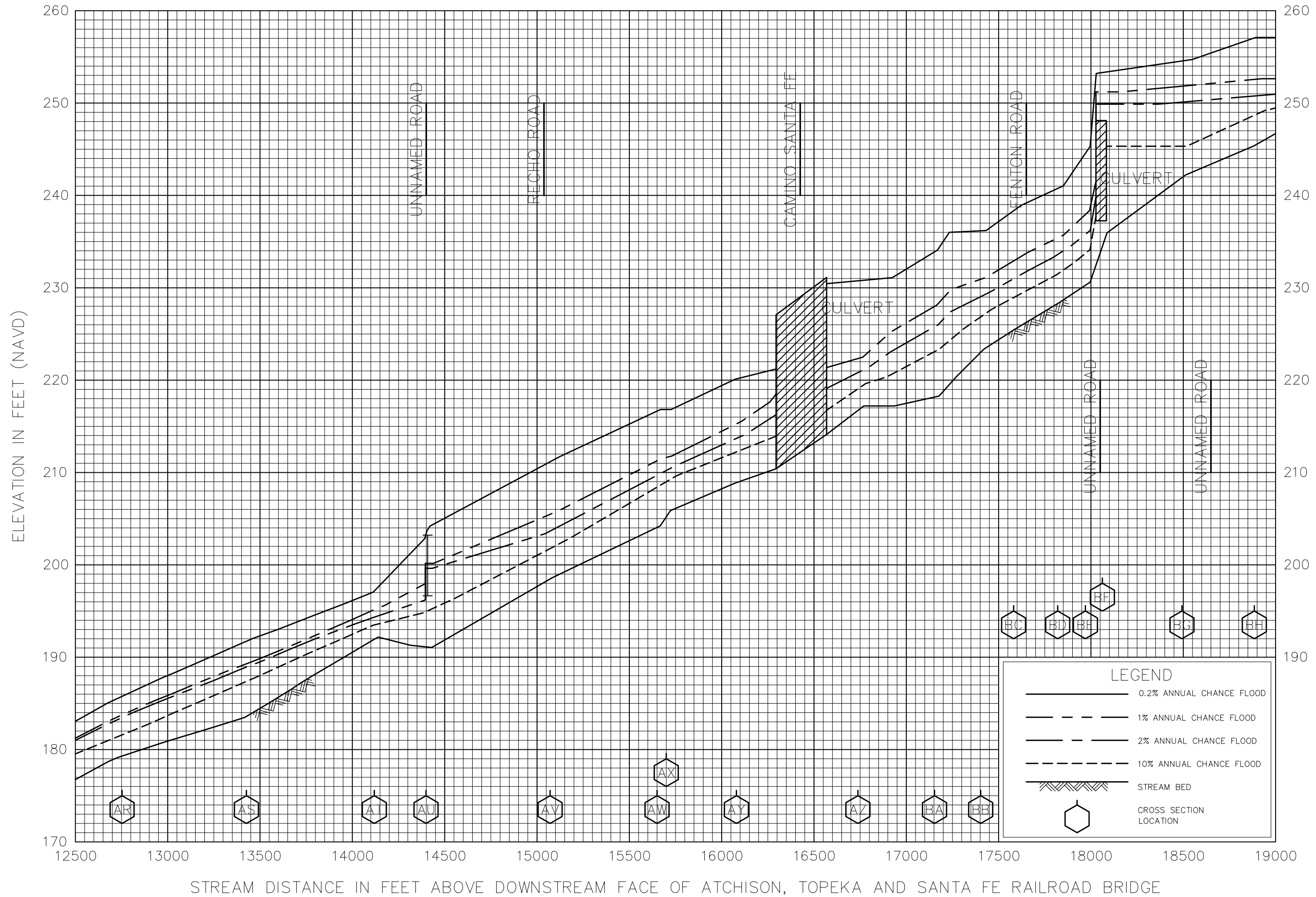
FEDERAL EMERGENCY MANAGEMENT AGENCY
 SAN DIEGO COUNTY, CA
 (AND INCORPORATED AREAS)



FLOOD PROFILES

CARROLL CANYON CREEK

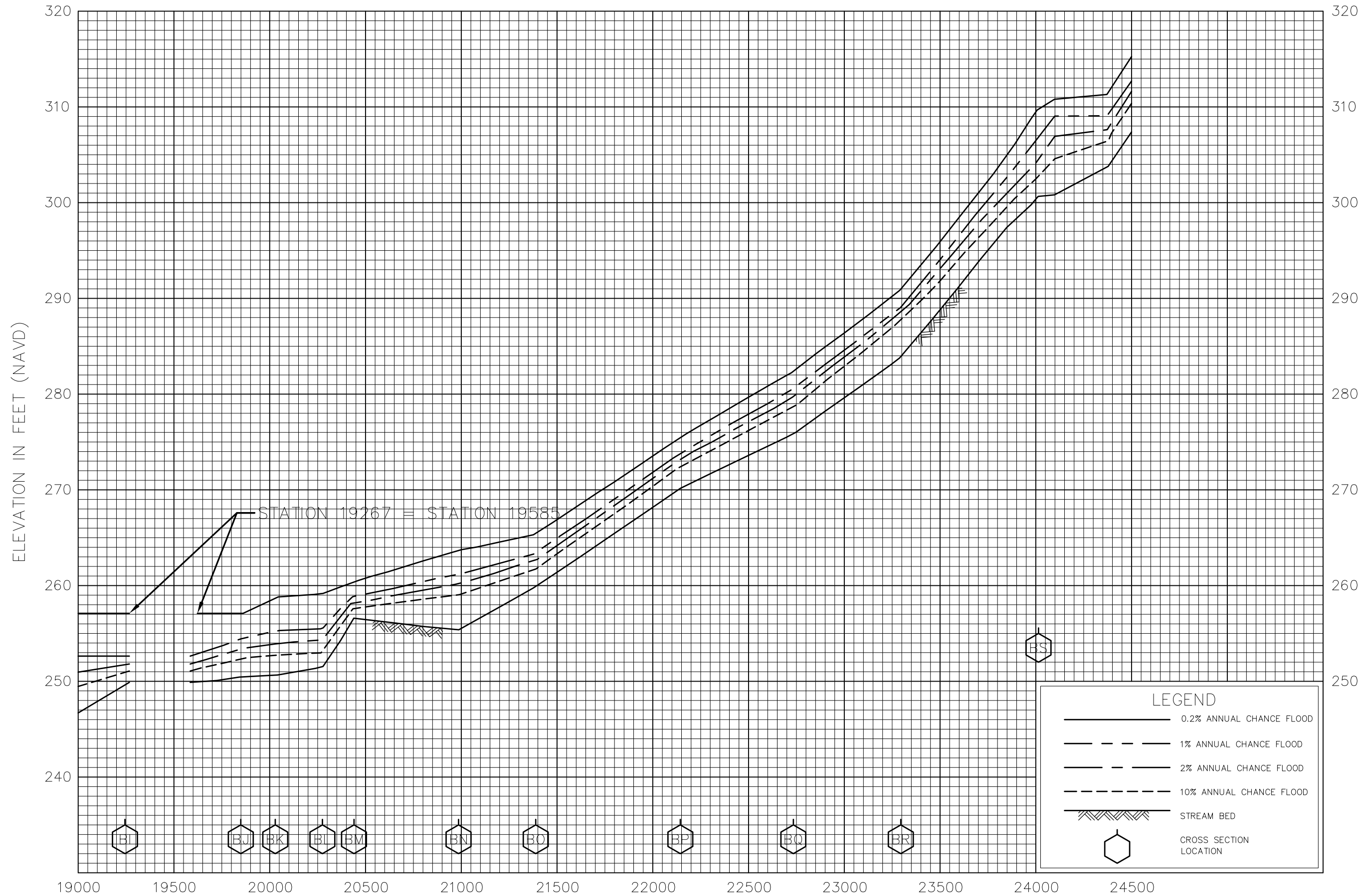
FEDERAL EMERGENCY MANAGEMENT AGENCY
 SAN DIEGO COUNTY, CA
 (AND INCORPORATED AREAS)



FLOOD PROFILES

CARROLL CANYON CREEK

FEDERAL EMERGENCY MANAGEMENT AGENCY
 SAN DIEGO COUNTY, CA
 (AND INCORPORATED AREAS)



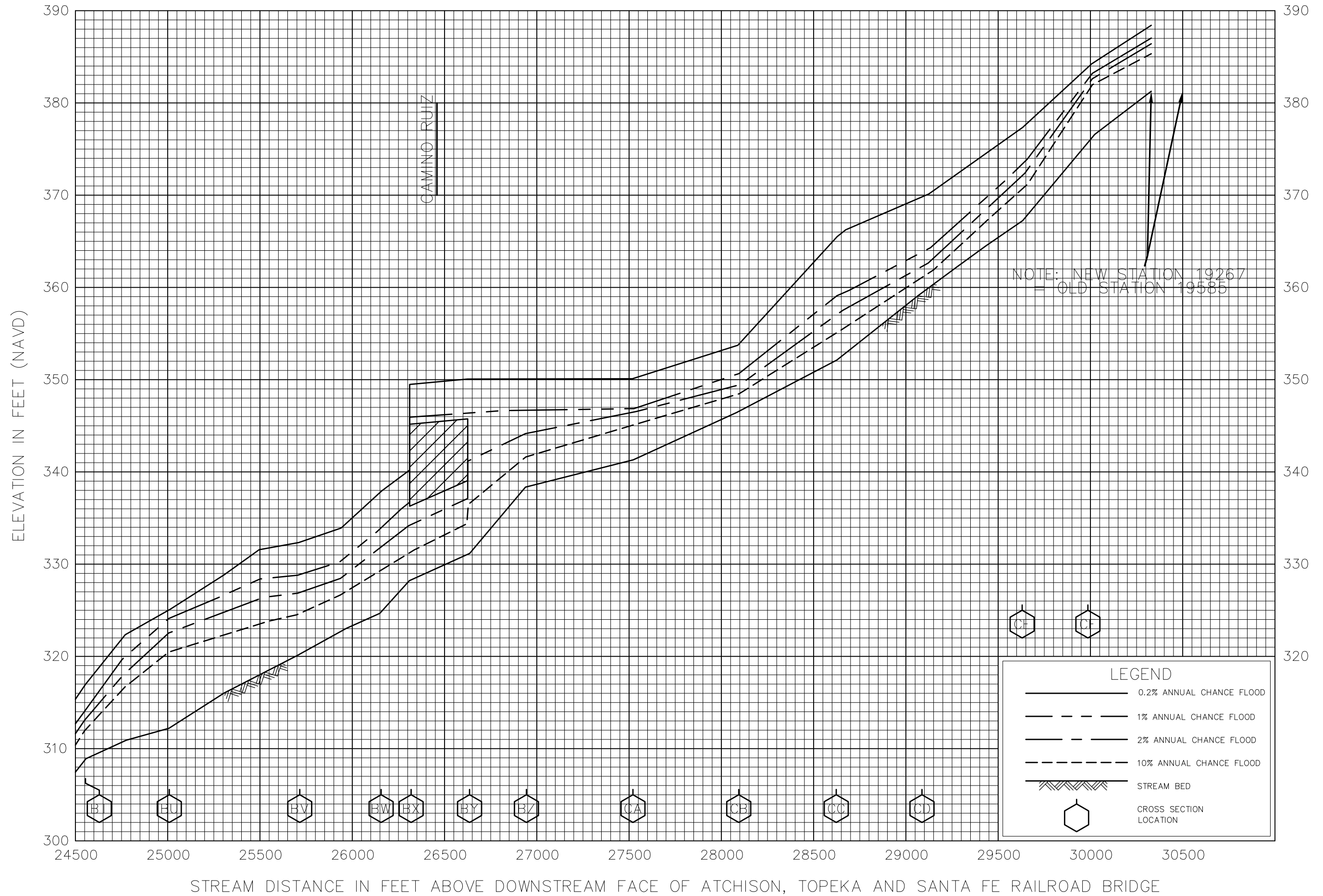
STREAM DISTANCE IN FEET ABOVE DOWNSTREAM FACE OF ATCHISON, TOPEKA AND SANTA FE RAILROAD BRIDGE

FLOOD PROFILES

CARROLL CANYON CREEK

FEDERAL EMERGENCY MANAGEMENT AGENCY

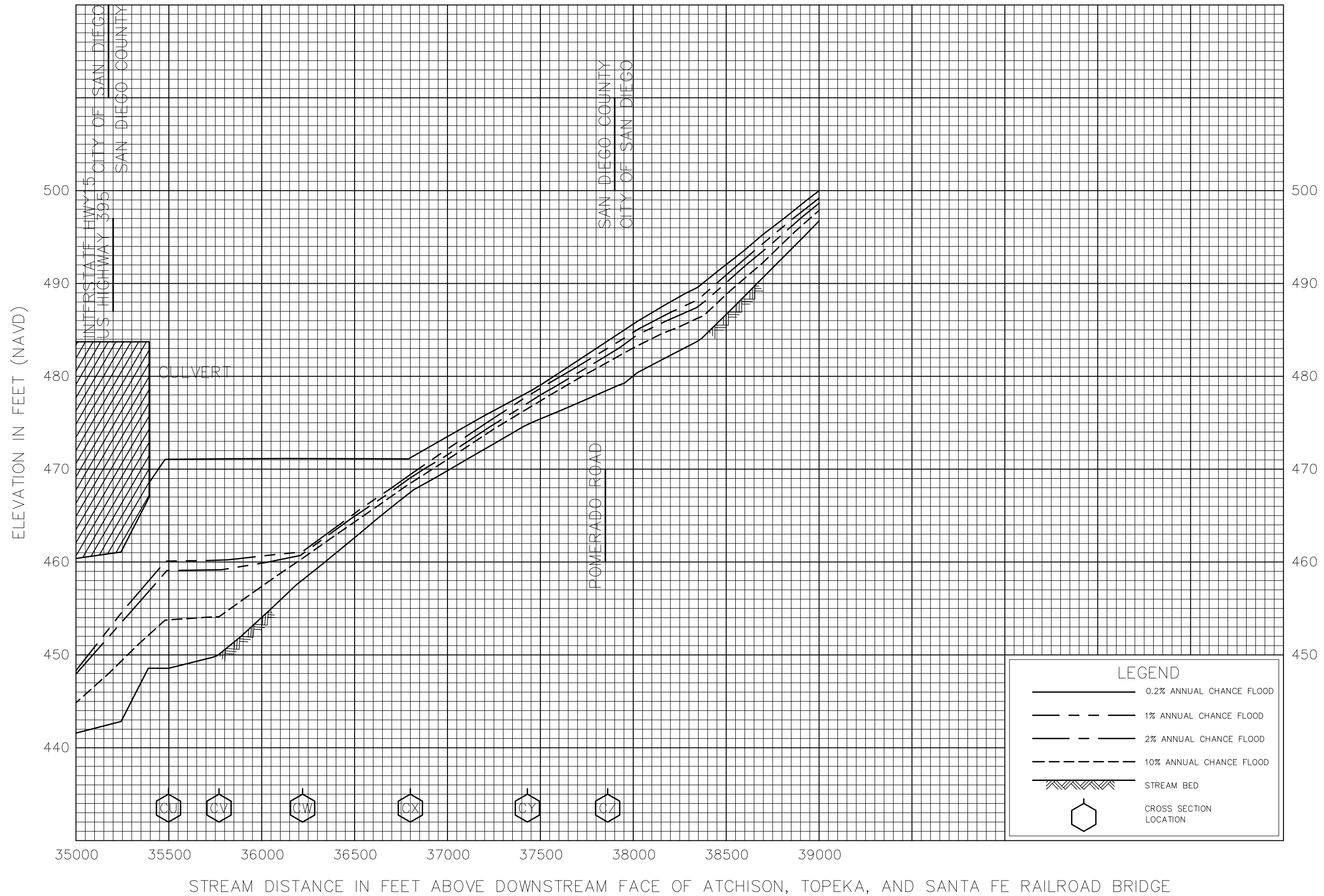
SAN DIEGO COUNTY, CA
(AND INCORPORATED AREAS)



FLOOD PROFILES

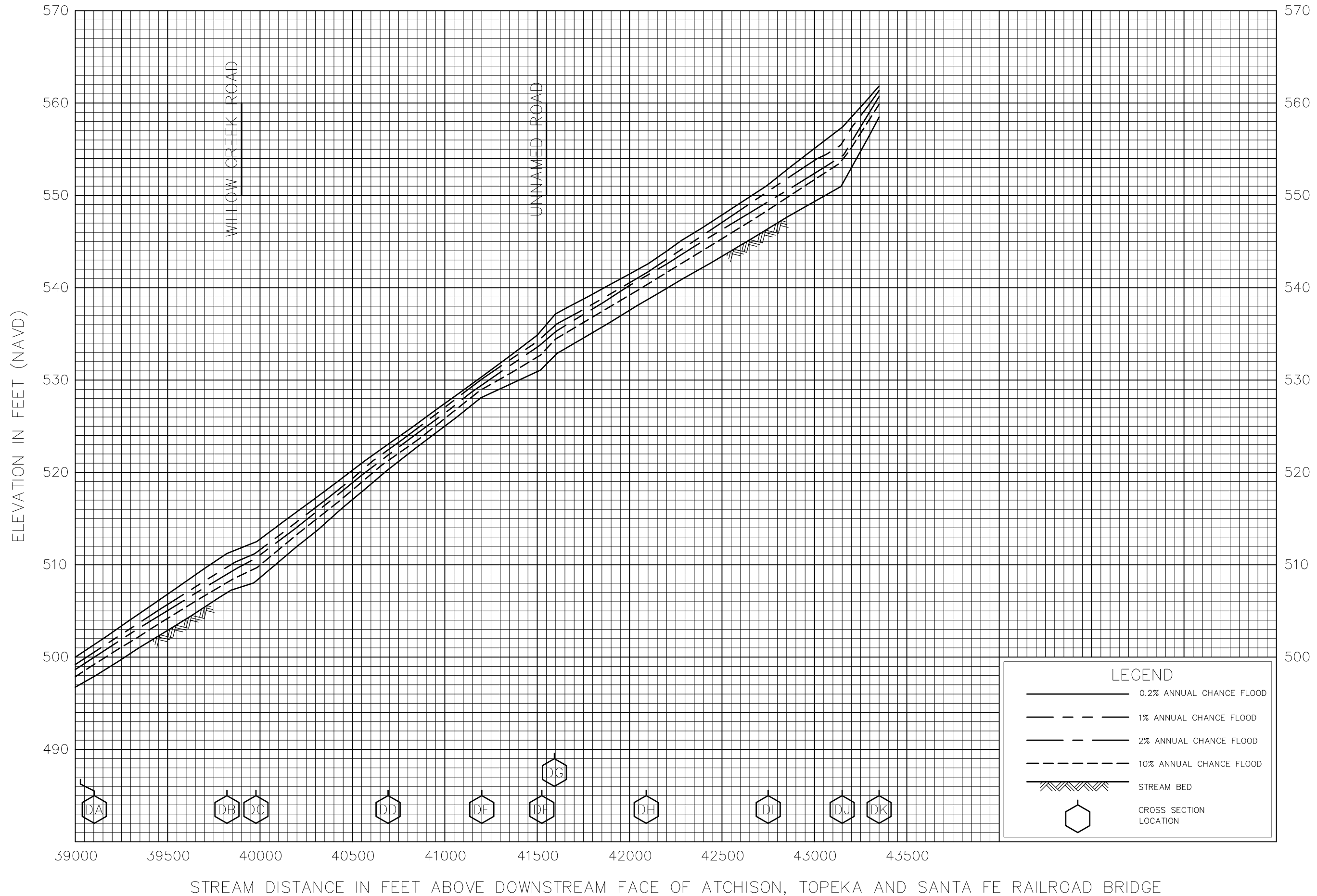
CARROLL CANYON CREEK

FEDERAL EMERGENCY MANAGEMENT AGENCY
 SAN DIEGO COUNTY, CA
 (AND INCORPORATED AREAS)



FEDERAL EMERGENCY MANAGEMENT AGENCY
SAN DIEGO COUNTY, CA
 (AND INCORPORATED AREAS)

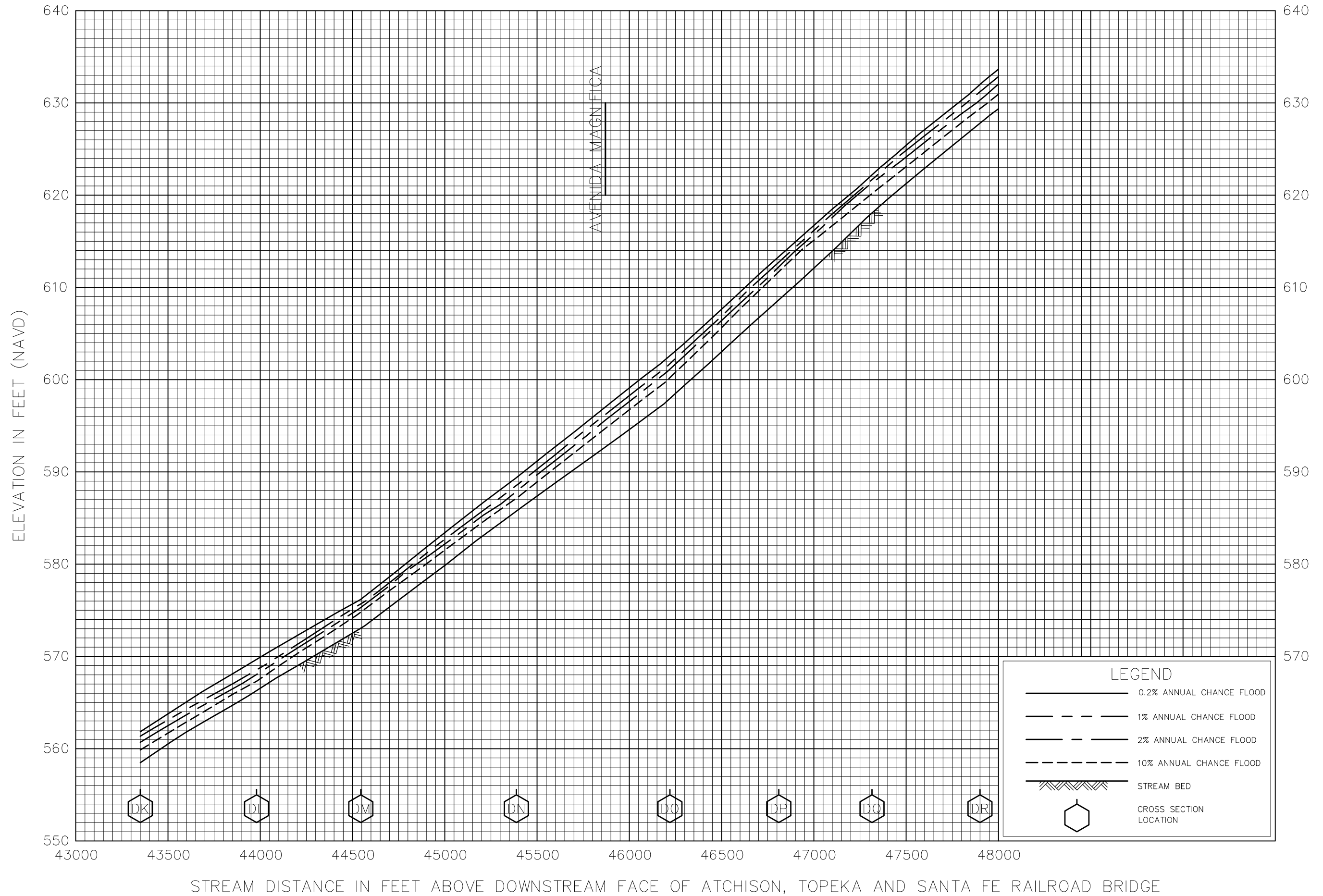
FLOOD PROFILES
 CARROLL CANYON CREEK



FLOOD PROFILES

CARROLL CANYON CREEK

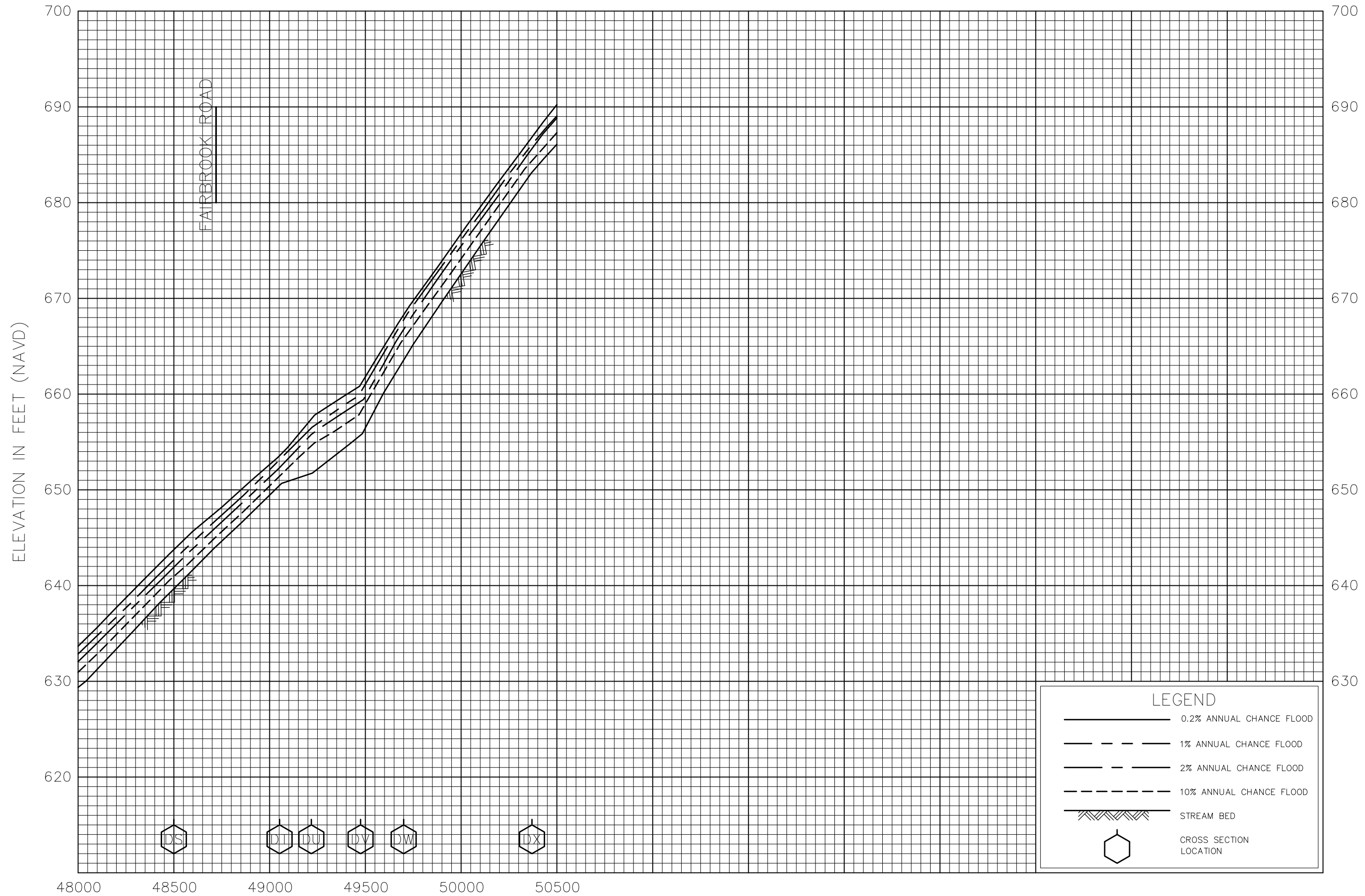
FEDERAL EMERGENCY MANAGEMENT AGENCY
 SAN DIEGO COUNTY, CA
 (AND INCORPORATED AREAS)



FLOOD PROFILES

CARROLL CANYON CREEK

FEDERAL EMERGENCY MANAGEMENT AGENCY
 SAN DIEGO COUNTY, CA
 (AND INCORPORATED AREAS)



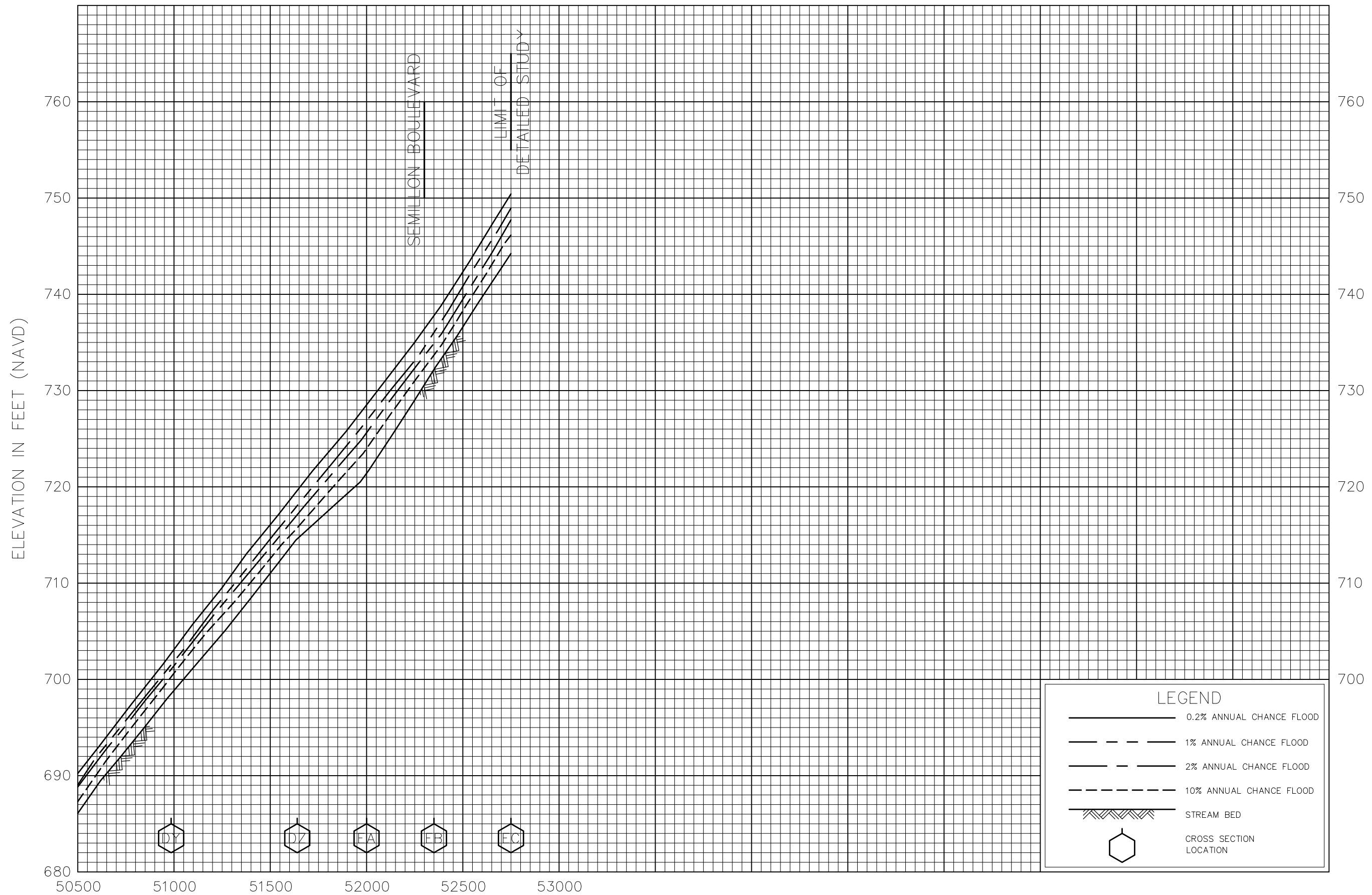
STREAM DISTANCE IN FEET ABOVE DOWNSTREAM FACE OF ATCHISON, TOPEKA AND SANTA FE RAILROAD BRIDGE

FLOOD PROFILES

CARROLL CANYON CREEK

FEDERAL EMERGENCY MANAGEMENT AGENCY

SAN DIEGO COUNTY, CA
(AND INCORPORATED AREAS)

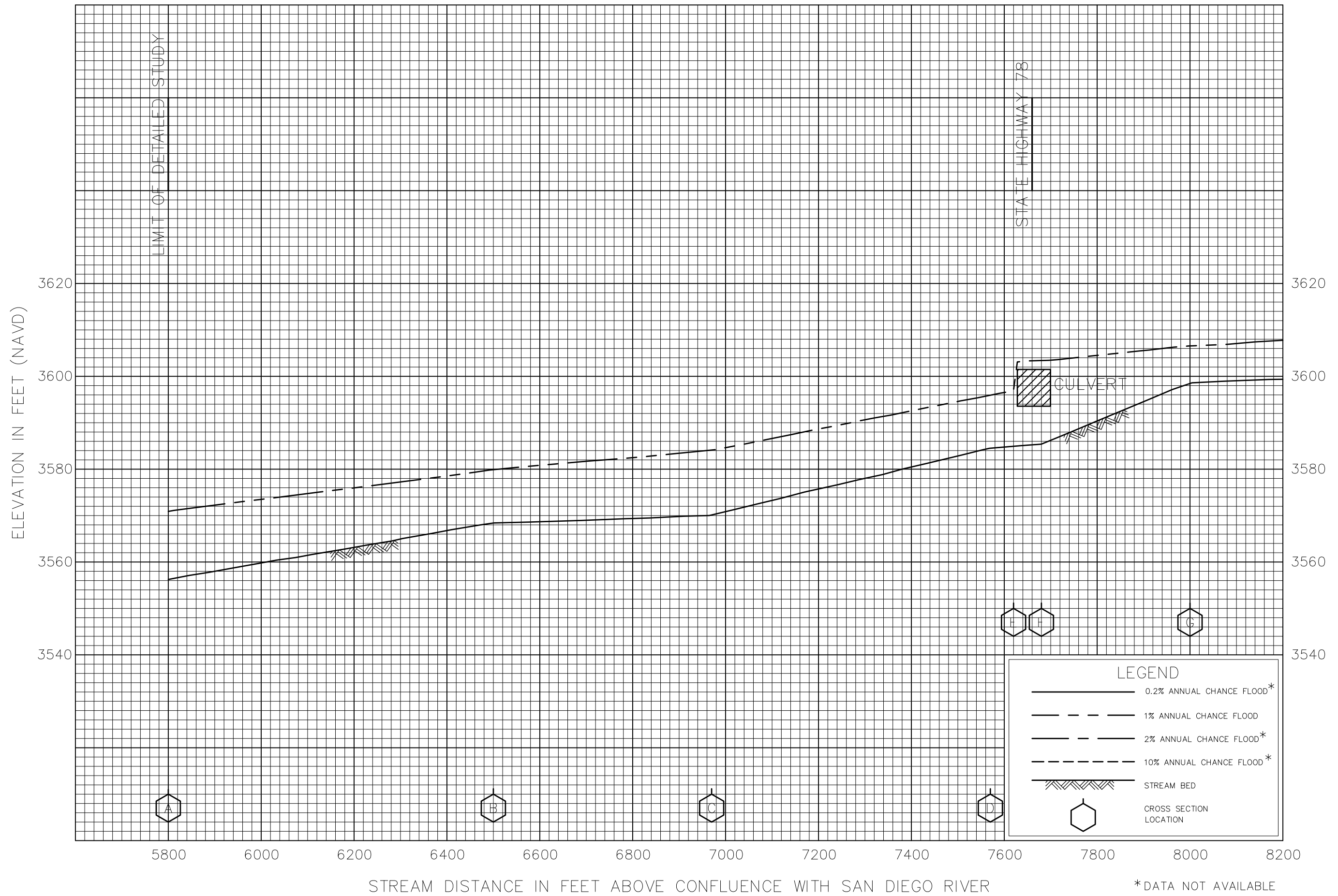


STREAM DISTANCE IN FEET ABOVE DOWNSTREAM FACE OF ATCHISON, TOPEKA AND SANTA FE RAILROAD BRIDGE

FLOOD PROFILES

CARROLL CANYON CREEK

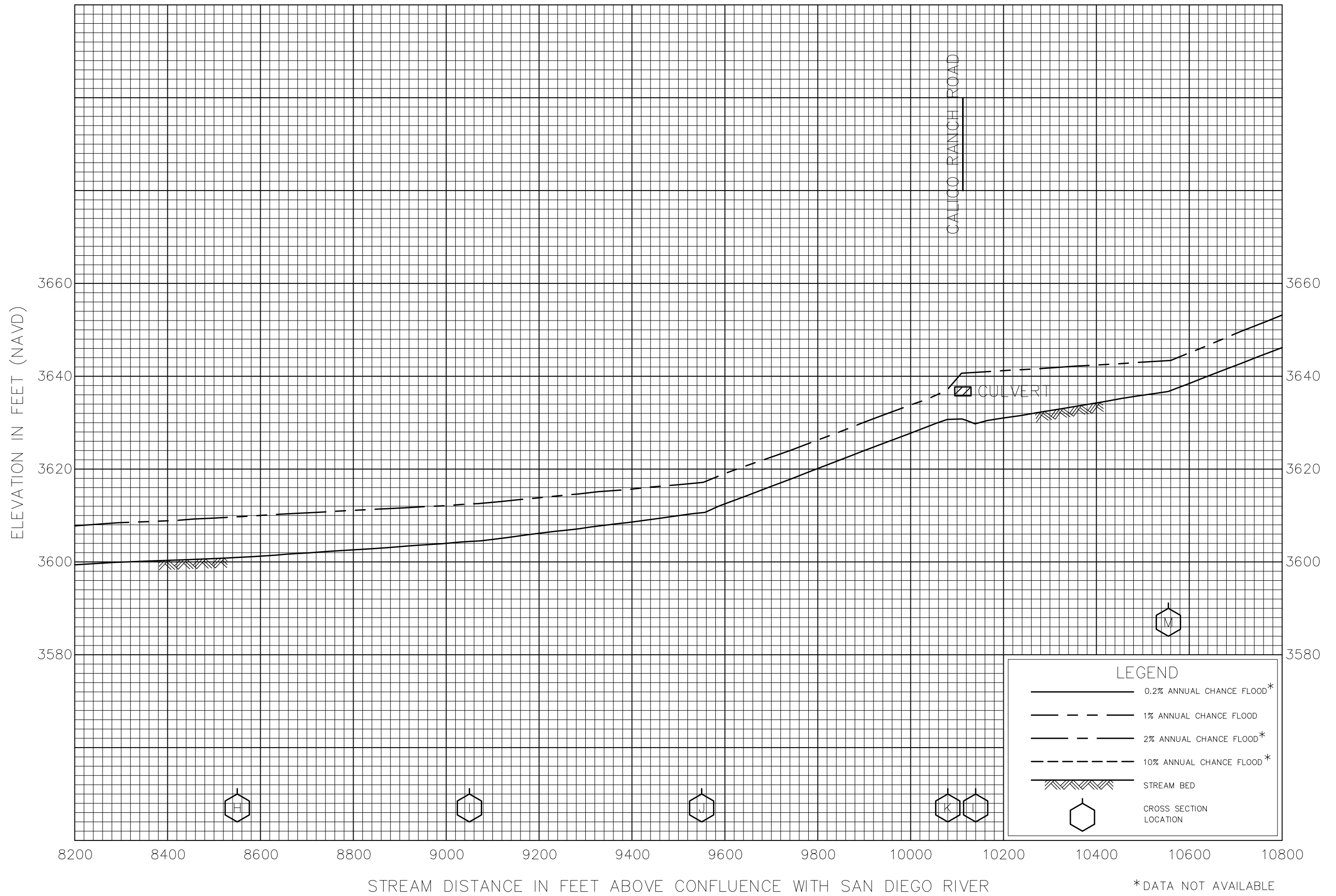
FEDERAL EMERGENCY MANAGEMENT AGENCY
 SAN DIEGO COUNTY, CA
 (AND INCORPORATED AREAS)

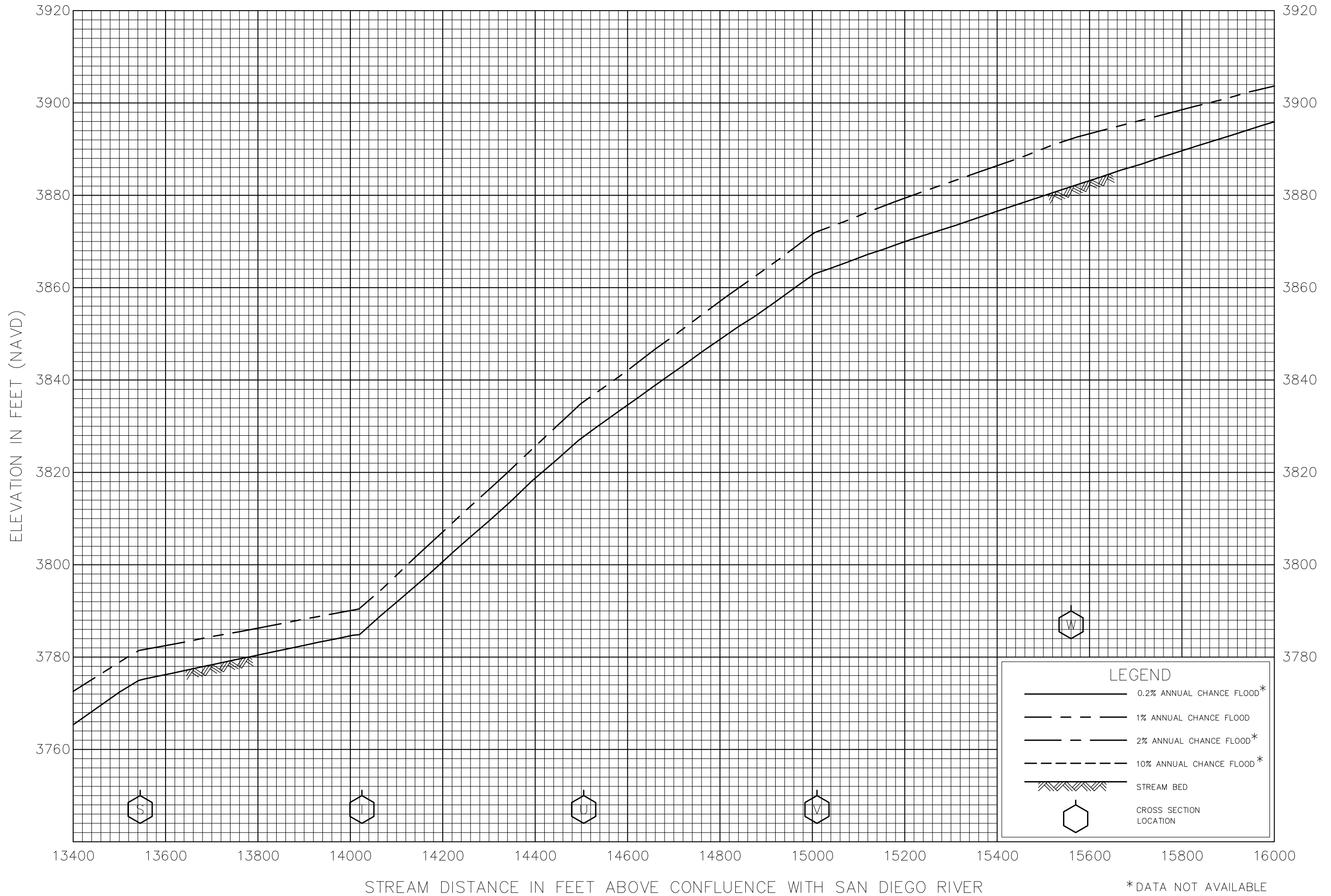


FLOOD PROFILES

COLEMAN CREEK

FEDERAL EMERGENCY MANAGEMENT AGENCY
 SAN DIEGO COUNTY, CA
 (AND INCORPORATED AREAS)



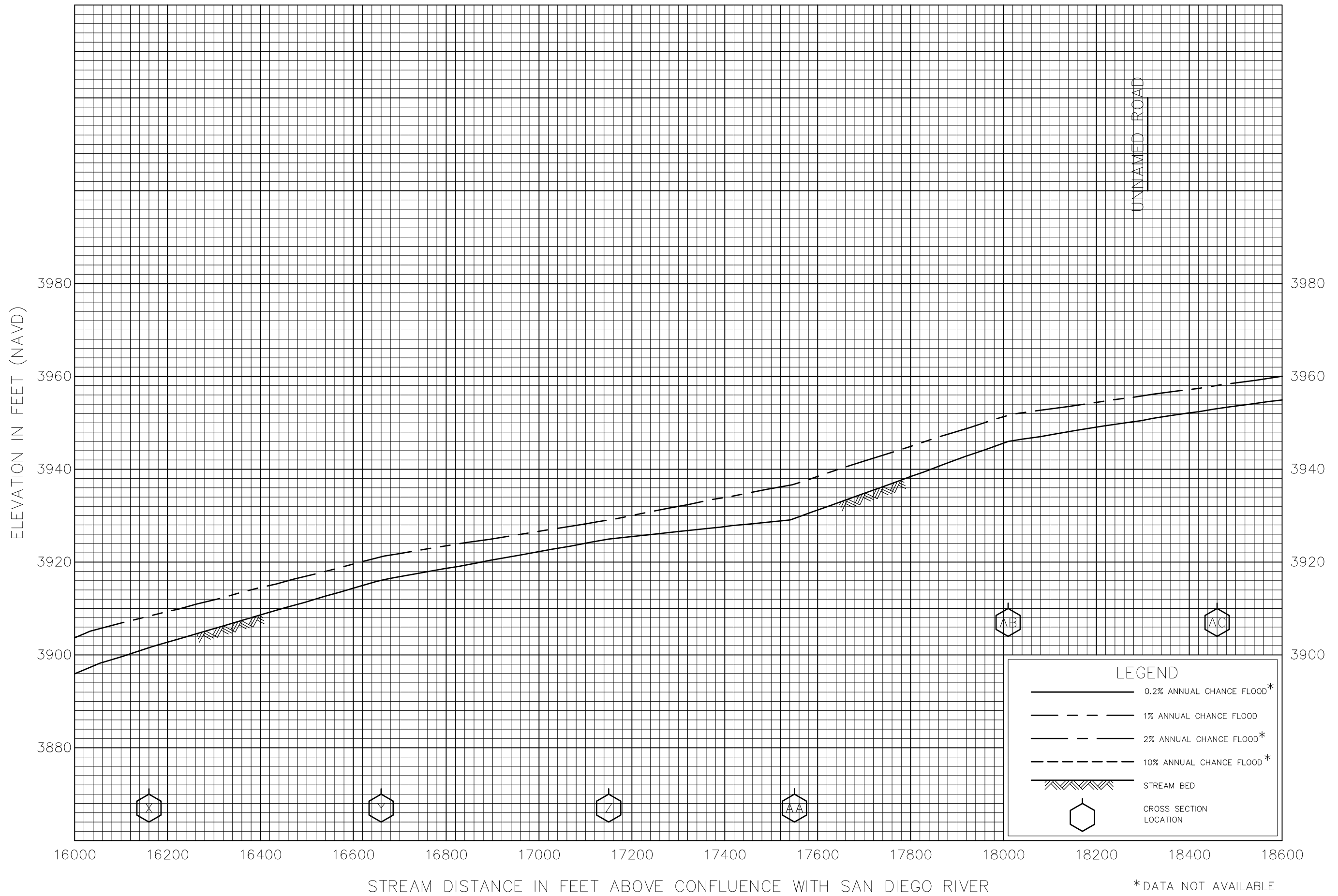


FLOOD PROFILES

COLEMAN CREEK

FEDERAL EMERGENCY MANAGEMENT AGENCY
 SAN DIEGO COUNTY, CA
 (AND INCORPORATED AREAS)

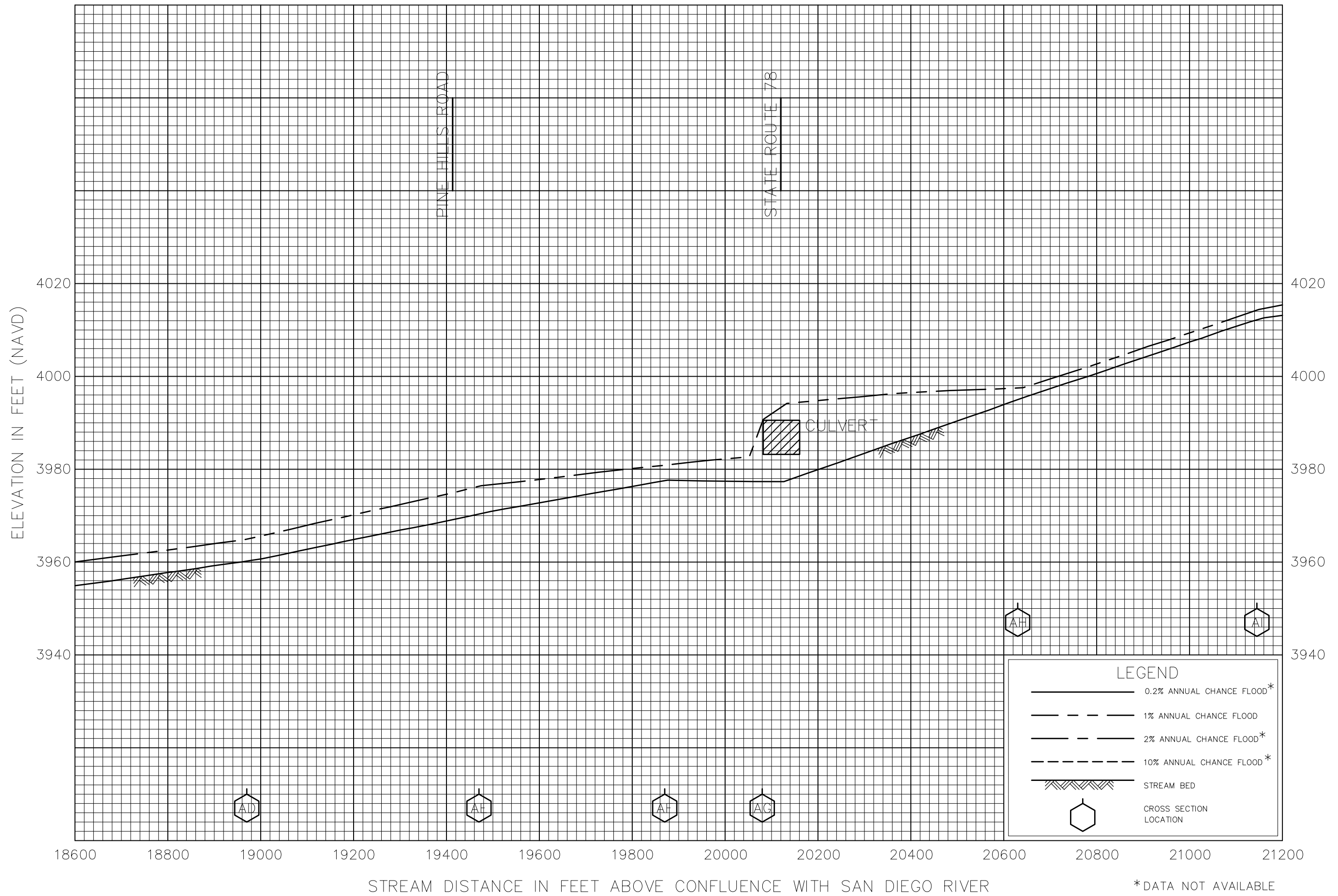
*DATA NOT AVAILABLE

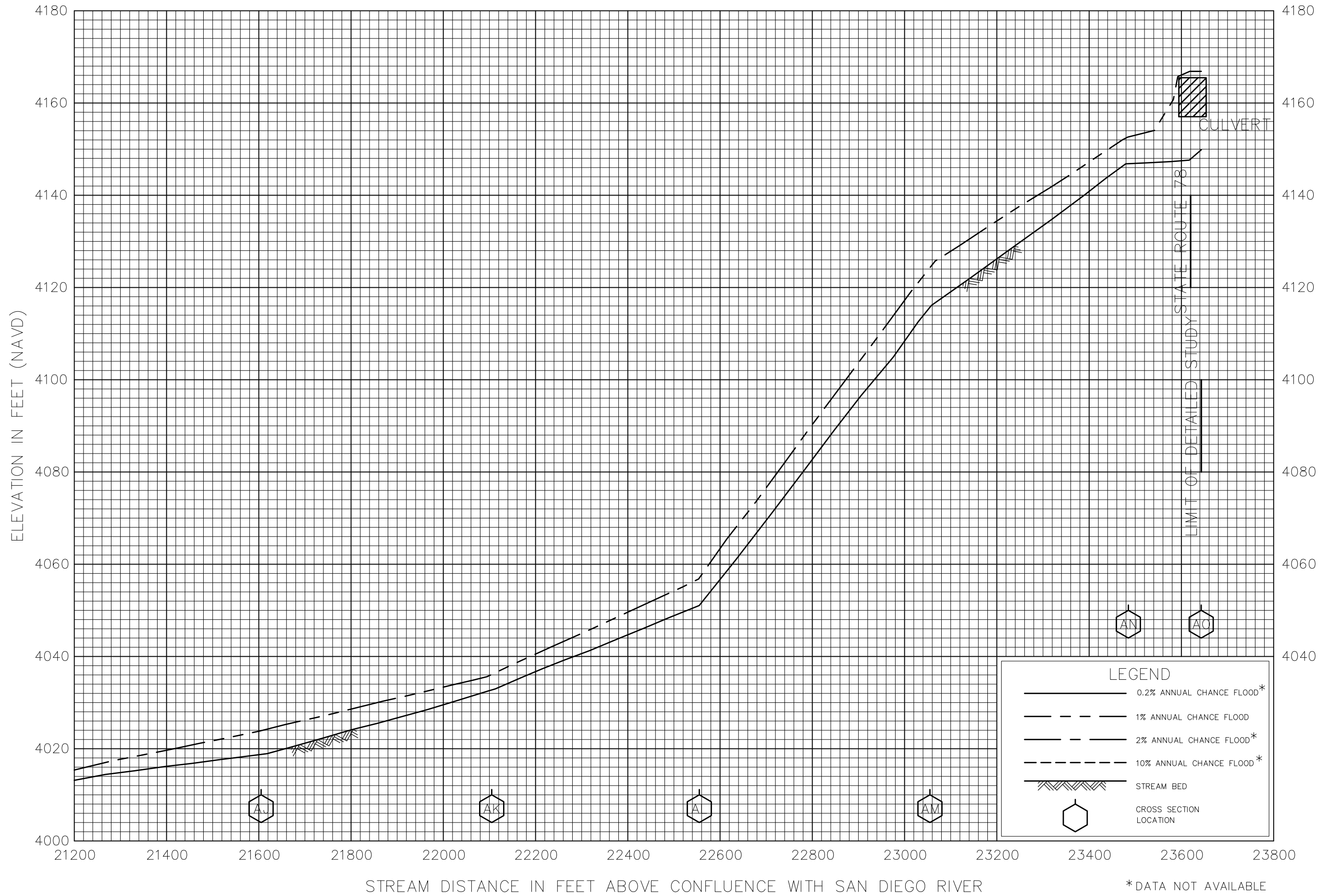


FLOOD PROFILES

COLEMAN CREEK

FEDERAL EMERGENCY MANAGEMENT AGENCY
 SAN DIEGO COUNTY, CA
 (AND INCORPORATED AREAS)





FLOOD PROFILES

COLEMAN CREEK

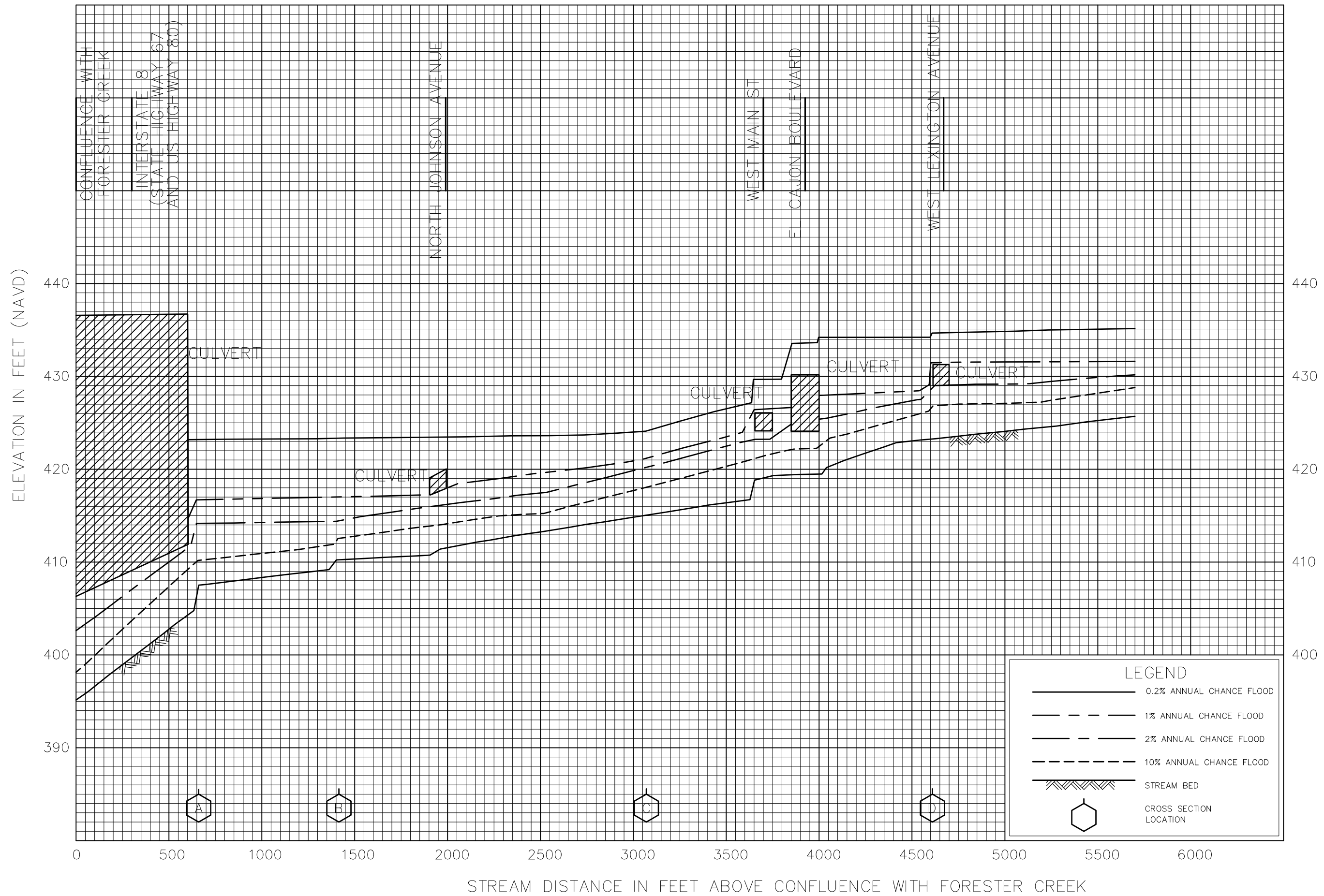
FEDERAL EMERGENCY MANAGEMENT AGENCY

SAN DIEGO COUNTY, CA
(AND INCORPORATED AREAS)

LEGEND

- 0.2% ANNUAL CHANCE FLOOD*
- - - 1% ANNUAL CHANCE FLOOD
- · - 2% ANNUAL CHANCE FLOOD*
- - - - 10% ANNUAL CHANCE FLOOD*
- ▨ STREAM BED
- ⬡ CROSS SECTION LOCATION

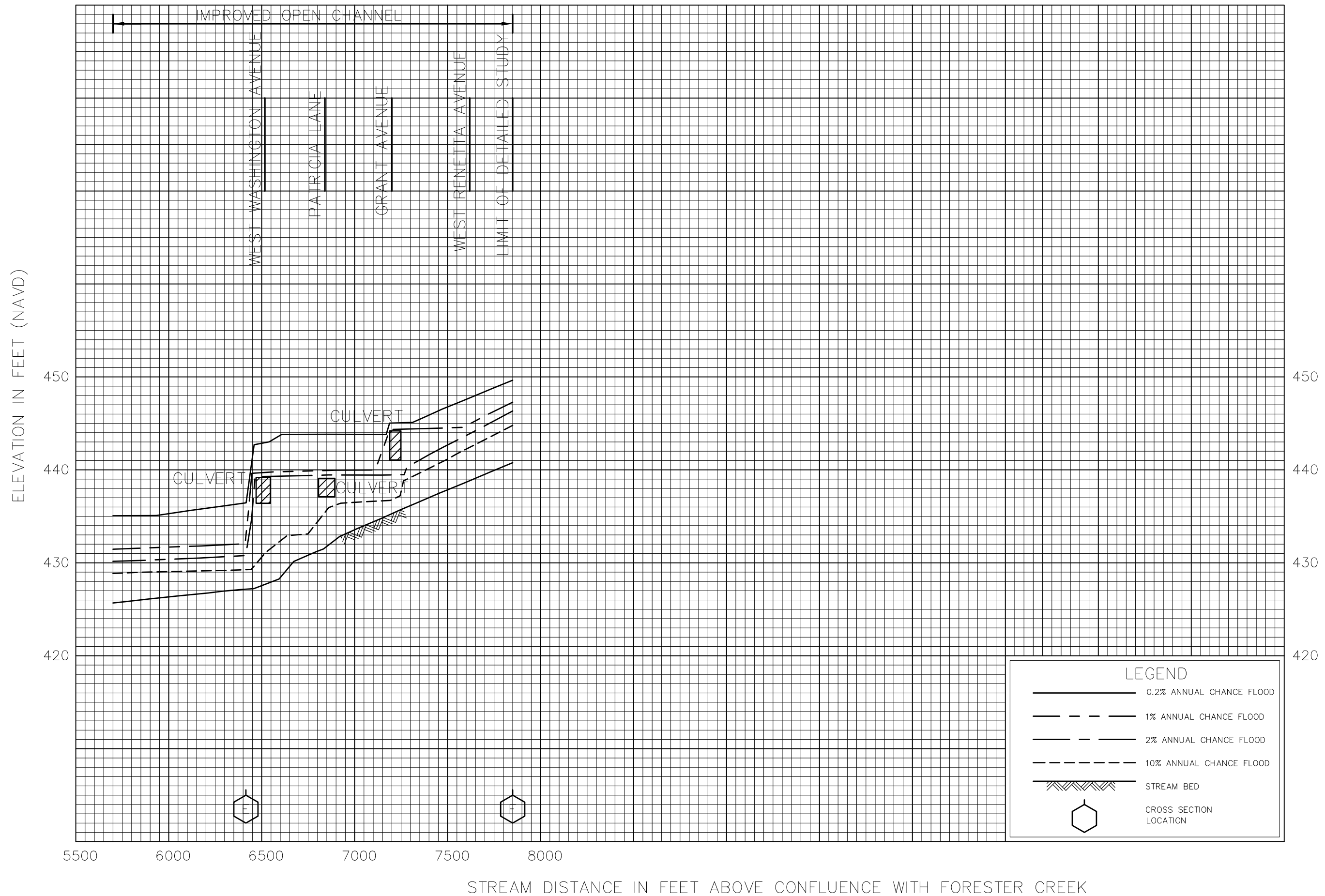
*DATA NOT AVAILABLE



FLOOD PROFILES

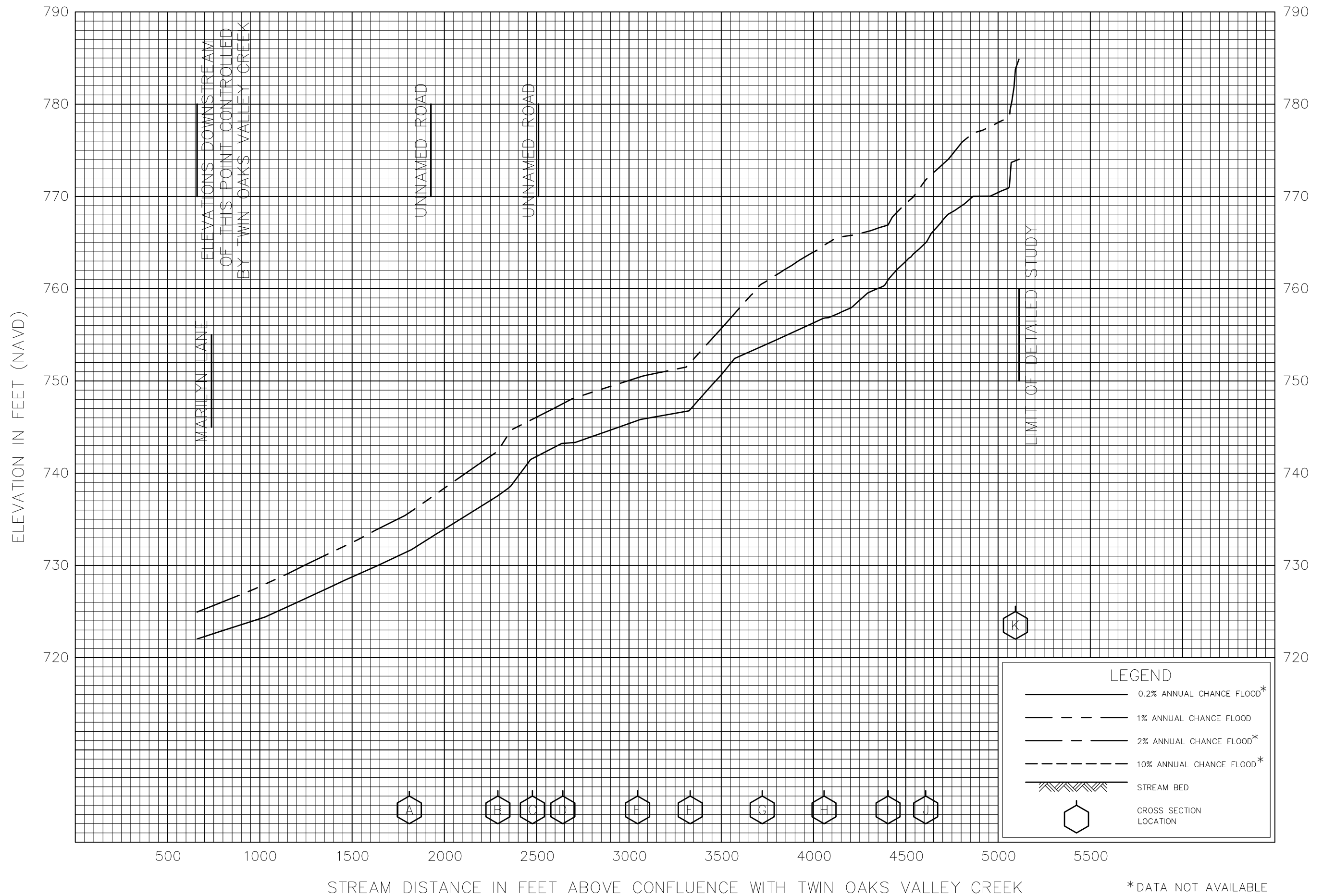
COUNTY DITCH CREEK

FEDERAL EMERGENCY MANAGEMENT AGENCY
 SAN DIEGO COUNTY, CA
 (AND INCORPORATED AREAS)



FLOOD PROFILES
COUNTY DITCH CREEK

FEDERAL EMERGENCY MANAGEMENT AGENCY
SAN DIEGO COUNTY, CA
(AND INCORPORATED AREAS)



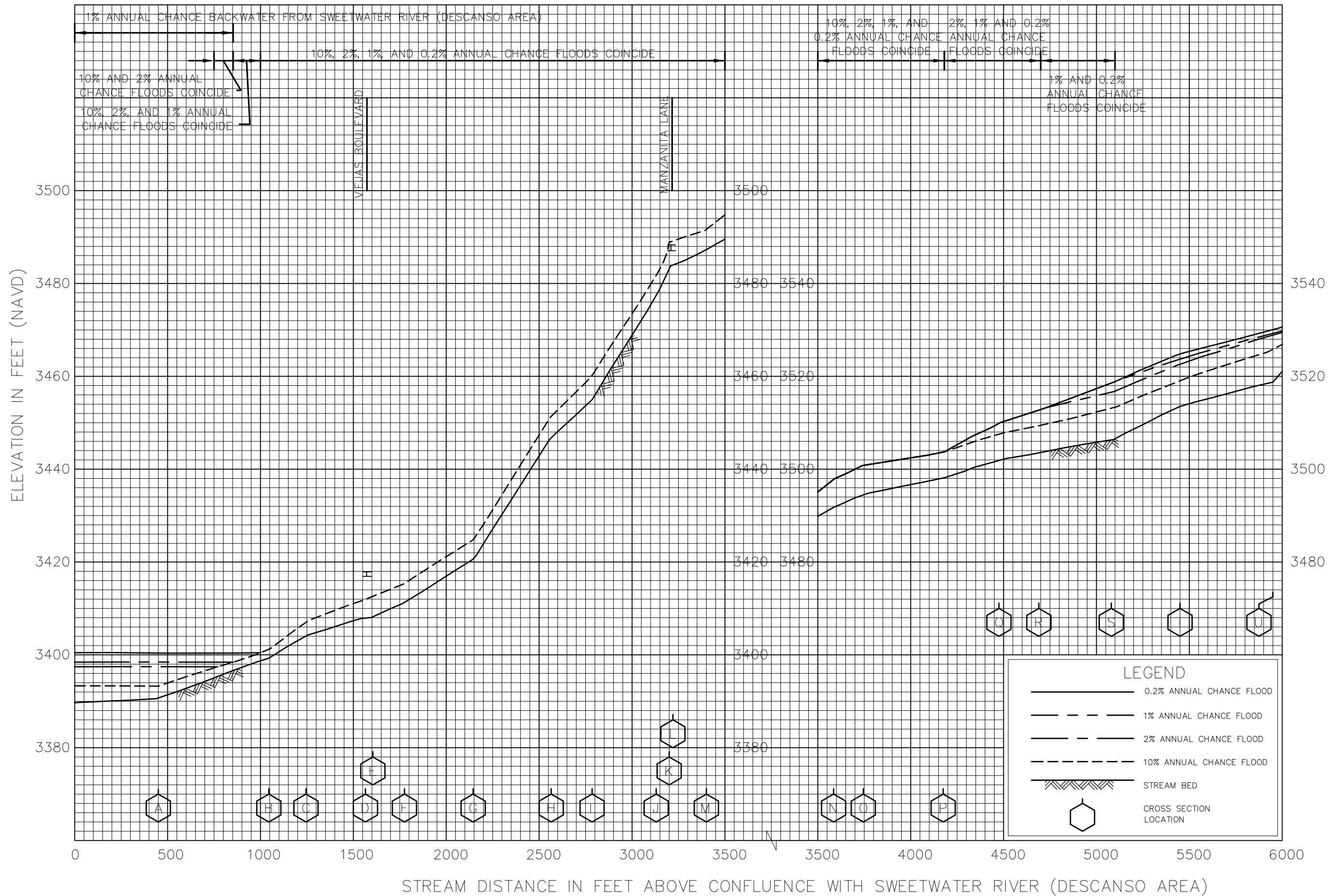
FLOOD PROFILES

DEER SPRINGS CREEK

FEDERAL EMERGENCY MANAGEMENT AGENCY

SAN DIEGO COUNTY, CA
(AND INCORPORATED AREAS)

*DATA NOT AVAILABLE

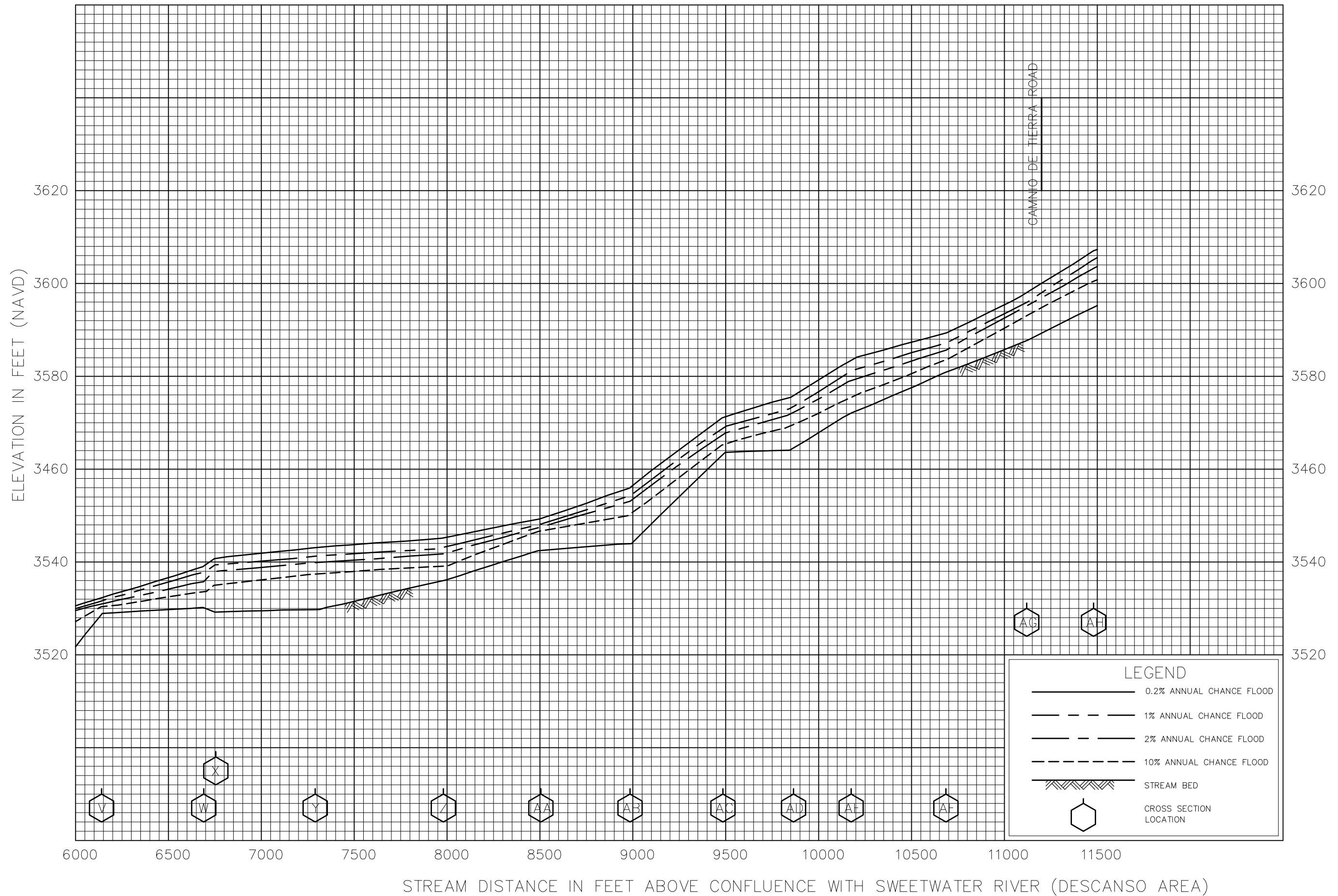



FLOOD PROFILES

DESCANSO CREEK

FEDERAL EMERGENCY MANAGEMENT AGENCY

SAN DIEGO COUNTY, CA
(AND INCORPORATED AREAS)






FLOOD PROFILES

DESCANSO CREEK


FEDERAL EMERGENCY MANAGEMENT AGENCY

SAN DIEGO COUNTY, CA
(AND INCORPORATED AREAS)



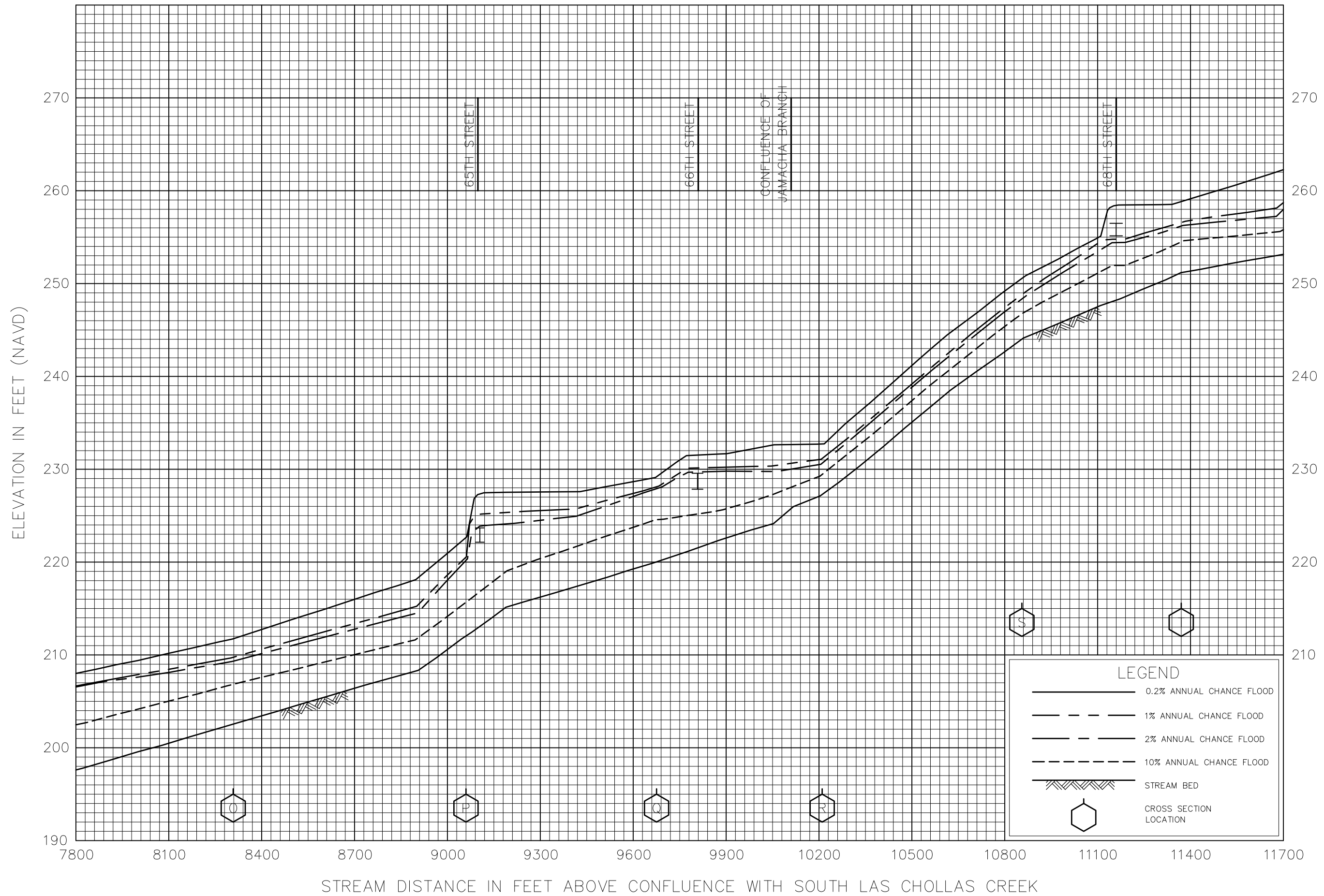
FLOOD PROFILES
ENCANTO BRANCH

FEDERAL EMERGENCY MANAGEMENT AGENCY
SAN DIEGO COUNTY, CA
(AND INCORPORATED AREAS)



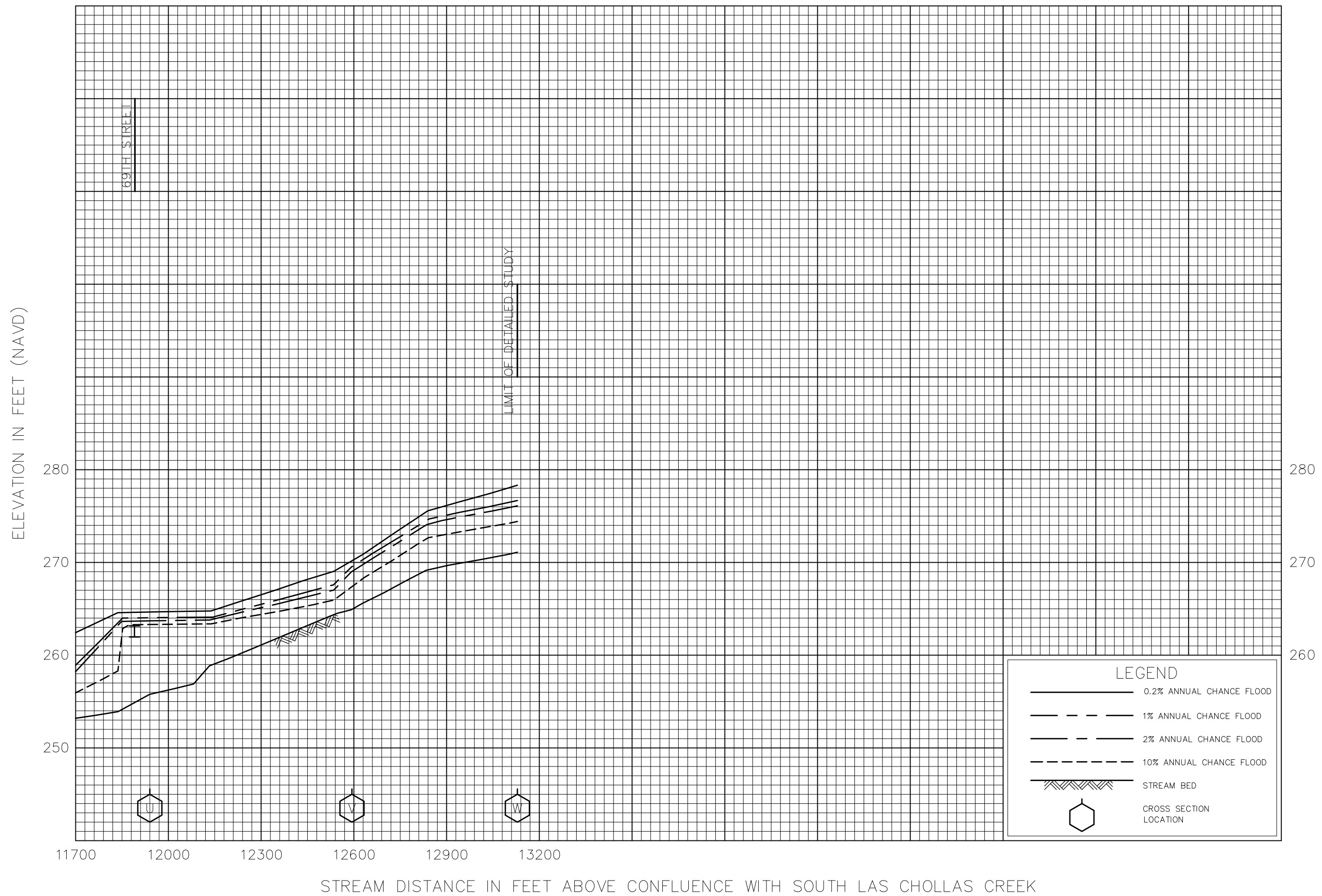
FLOOD PROFILES
ENCANTO BRANCH

FEDERAL EMERGENCY MANAGEMENT AGENCY
SAN DIEGO COUNTY, CA
(AND INCORPORATED AREAS)



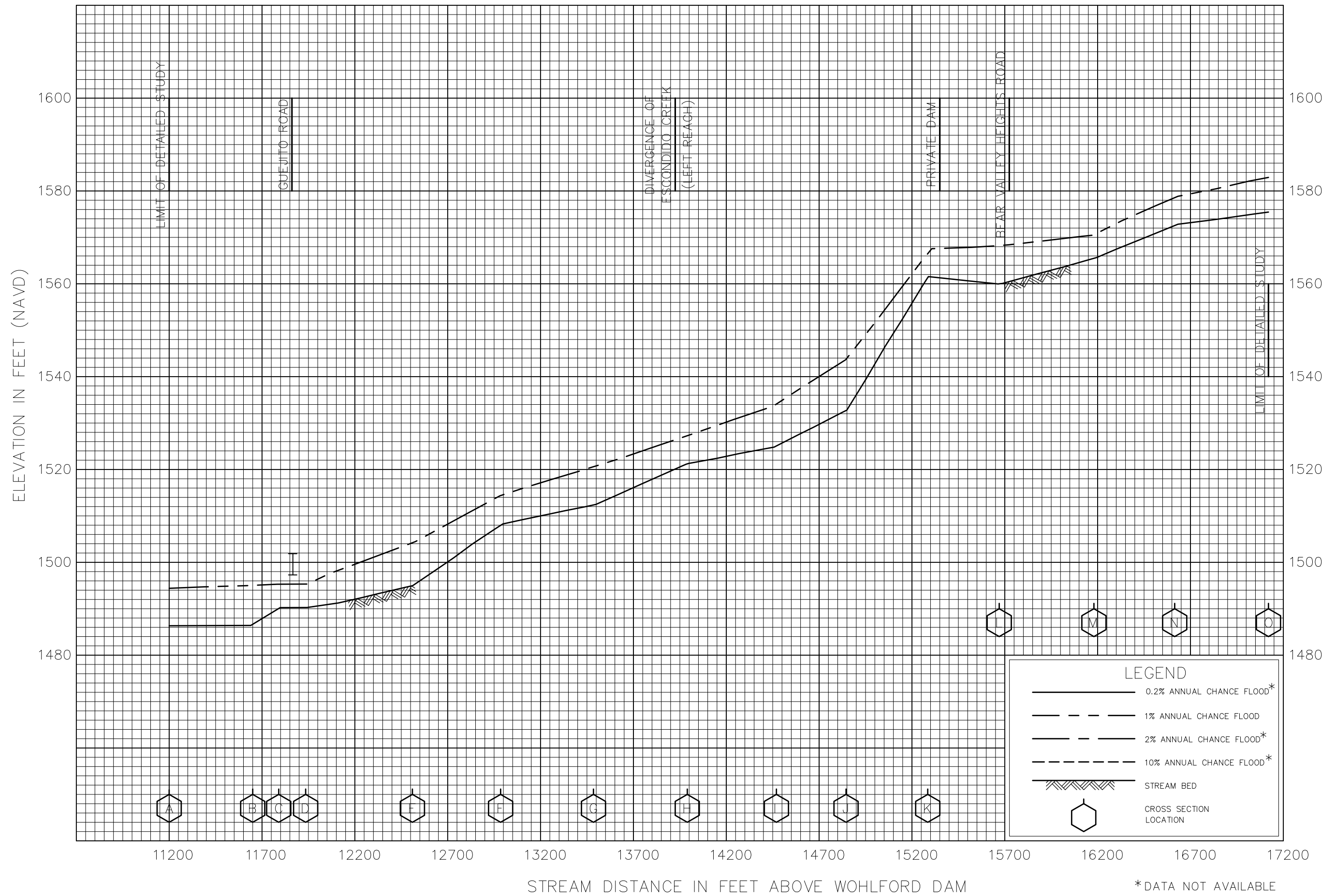
FLOOD PROFILES
ENCANTO BRANCH

FEDERAL EMERGENCY MANAGEMENT AGENCY
SAN DIEGO COUNTY, CA
(AND INCORPORATED AREAS)



FLOOD PROFILES
ENCANTO BRANCH

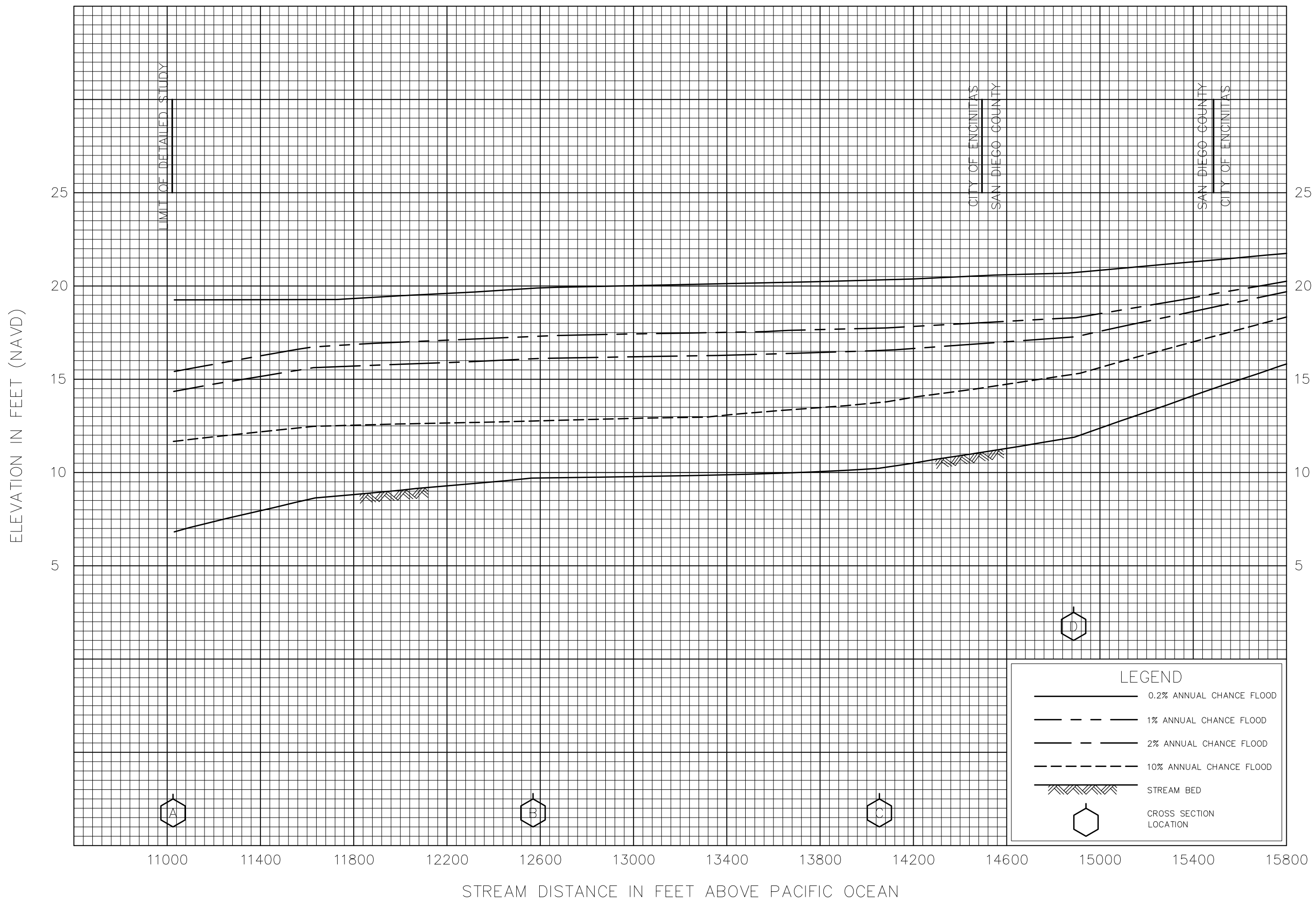
FEDERAL EMERGENCY MANAGEMENT AGENCY
SAN DIEGO COUNTY, CA
(AND INCORPORATED AREAS)



FEDERAL EMERGENCY MANAGEMENT AGENCY
SAN DIEGO COUNTY, CA
 (AND INCORPORATED AREAS)

FLOOD PROFILES
 ESCONDIDO CREEK (ABOVE LAKE WOHLFORD)

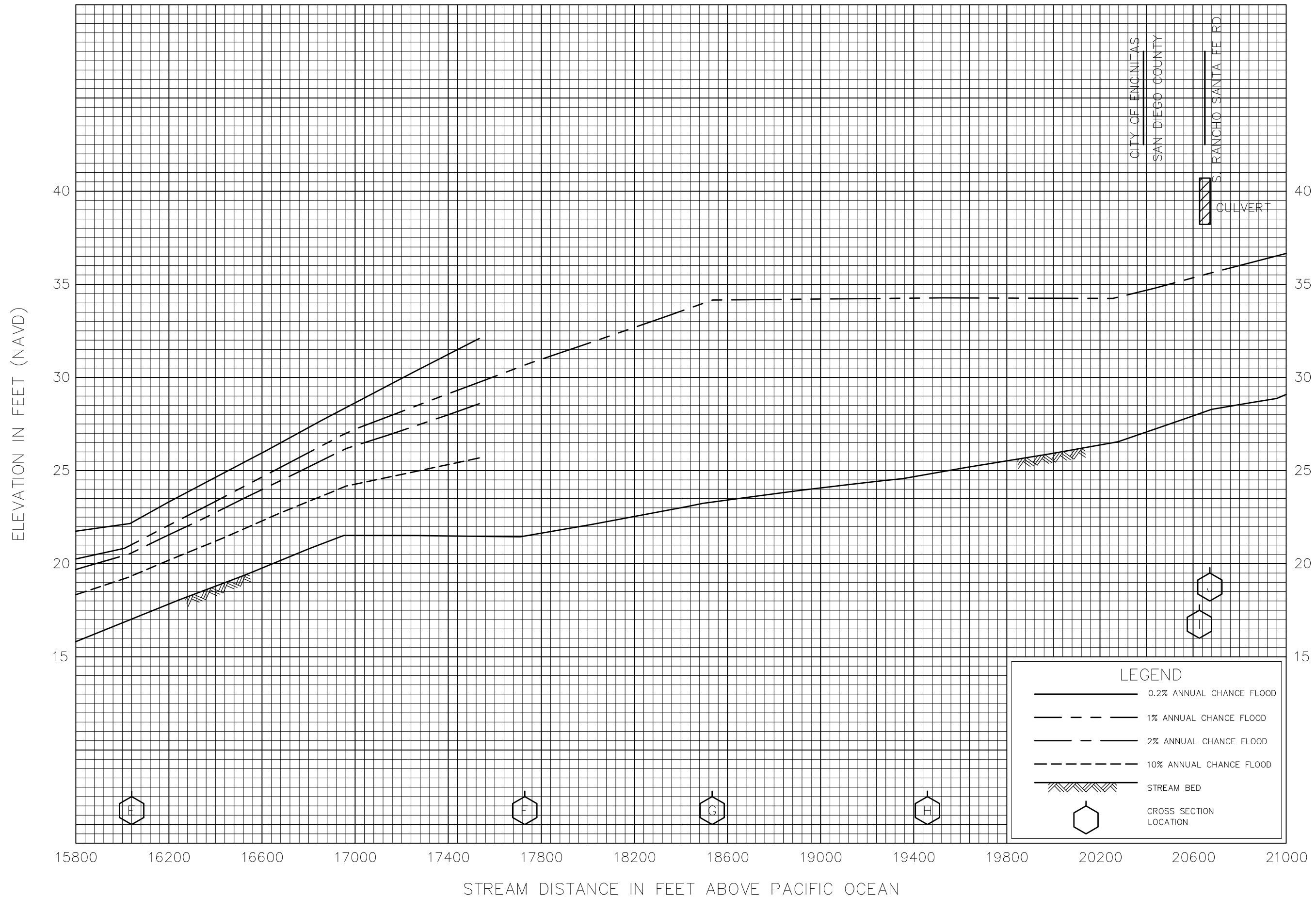
*DATA NOT AVAILABLE



FLOOD PROFILES

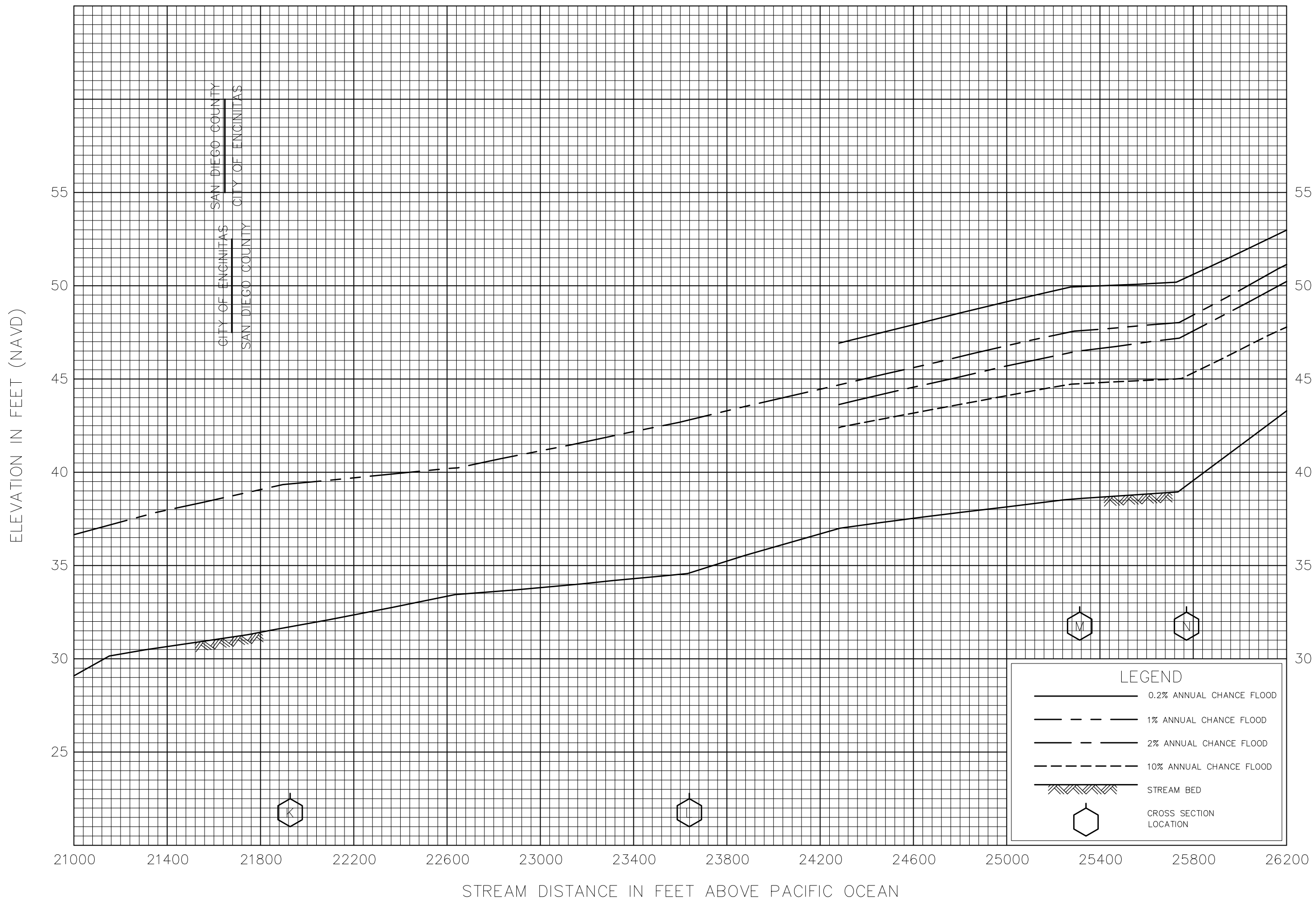
ESCONDIDO CREEK (AT ENCINITAS)

FEDERAL EMERGENCY MANAGEMENT AGENCY
 SAN DIEGO COUNTY, CA
 (AND INCORPORATED AREAS)



FEDERAL EMERGENCY MANAGEMENT AGENCY
SAN DIEGO COUNTY, CA
 (AND INCORPORATED AREAS)

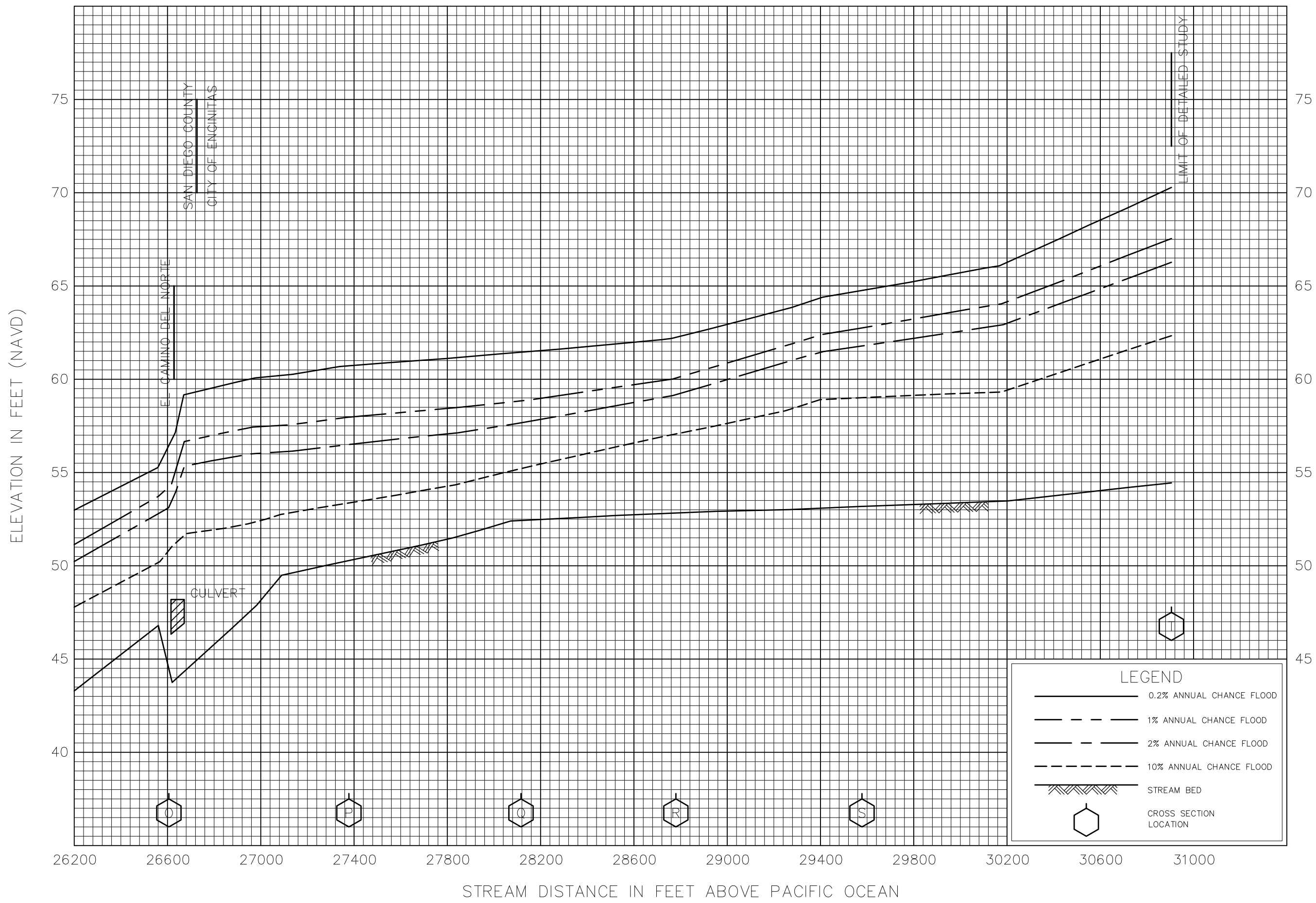
FLOOD PROFILES
 ESCCONDIDO CREEK (AT ENCINITAS)



FLOOD PROFILES

ESCONDIDO CREEK (AT ENCINITAS)


FEDERAL EMERGENCY MANAGEMENT AGENCY
 SAN DIEGO COUNTY, CA
 (AND INCORPORATED AREAS)



FLOOD PROFILES

ESCONDIDO CREEK (AT ENCINITAS)


FEDERAL EMERGENCY MANAGEMENT AGENCY
 SAN DIEGO COUNTY, CA
 (AND INCORPORATED AREAS)



FLOOD PROFILES

ESCONDIDO CREEK (AT ESCONDIDO)

FEDERAL EMERGENCY MANAGEMENT AGENCY
SAN DIEGO COUNTY, CA
 (AND INCORPORATED AREAS)



FLOOD PROFILES

ESCONDIDO CREEK (AT ESCONDIDO)

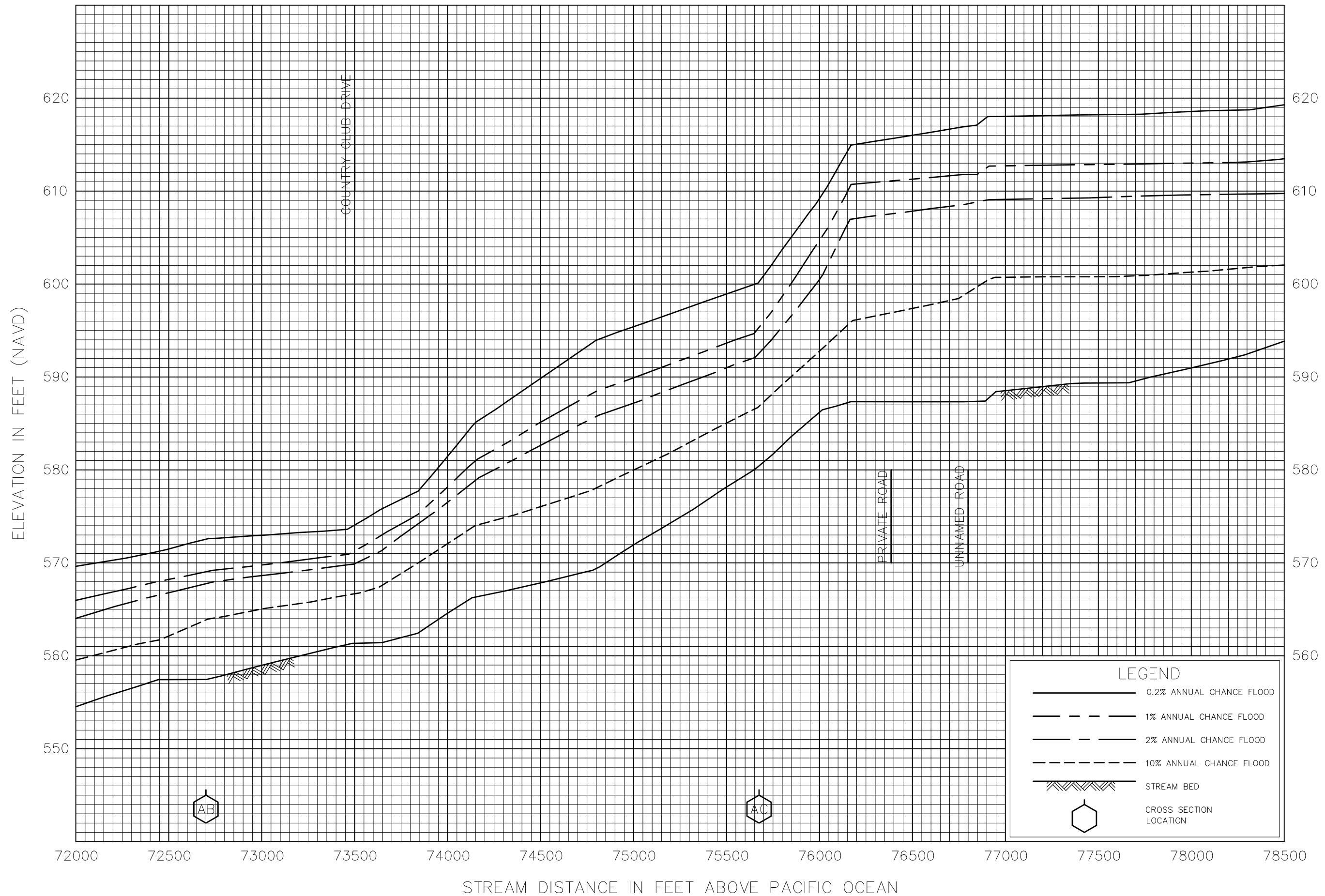
FEDERAL EMERGENCY MANAGEMENT AGENCY
 SAN DIEGO COUNTY, CA
 (AND INCORPORATED AREAS)



FLOOD PROFILES

ESCONDIDO CREEK (AT ESCONDIDO)

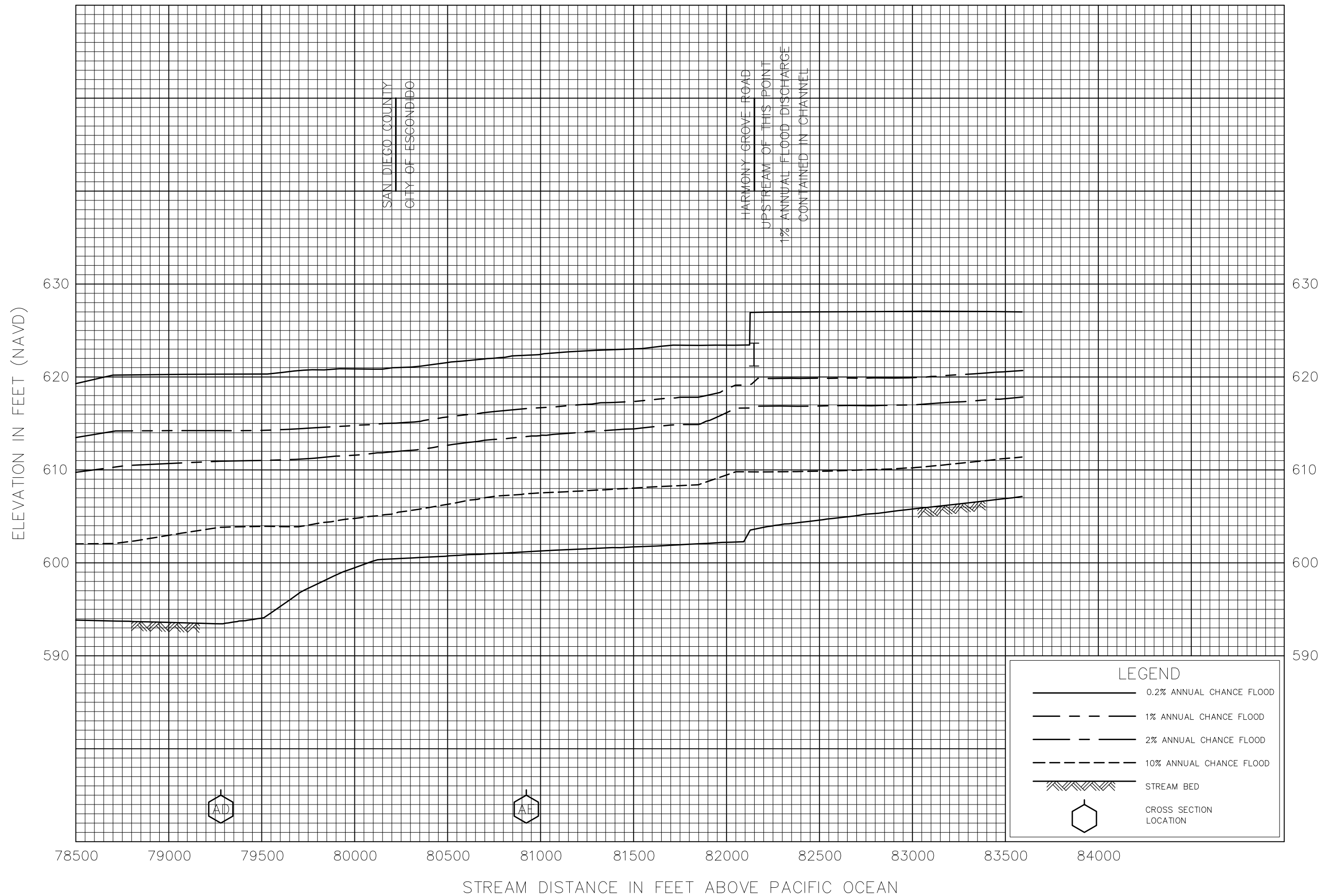
FEDERAL EMERGENCY MANAGEMENT AGENCY
 SAN DIEGO COUNTY, CA
 (AND INCORPORATED AREAS)



FLOOD PROFILES

ESCONDIDO CREEK (AT ESCONDIDO)

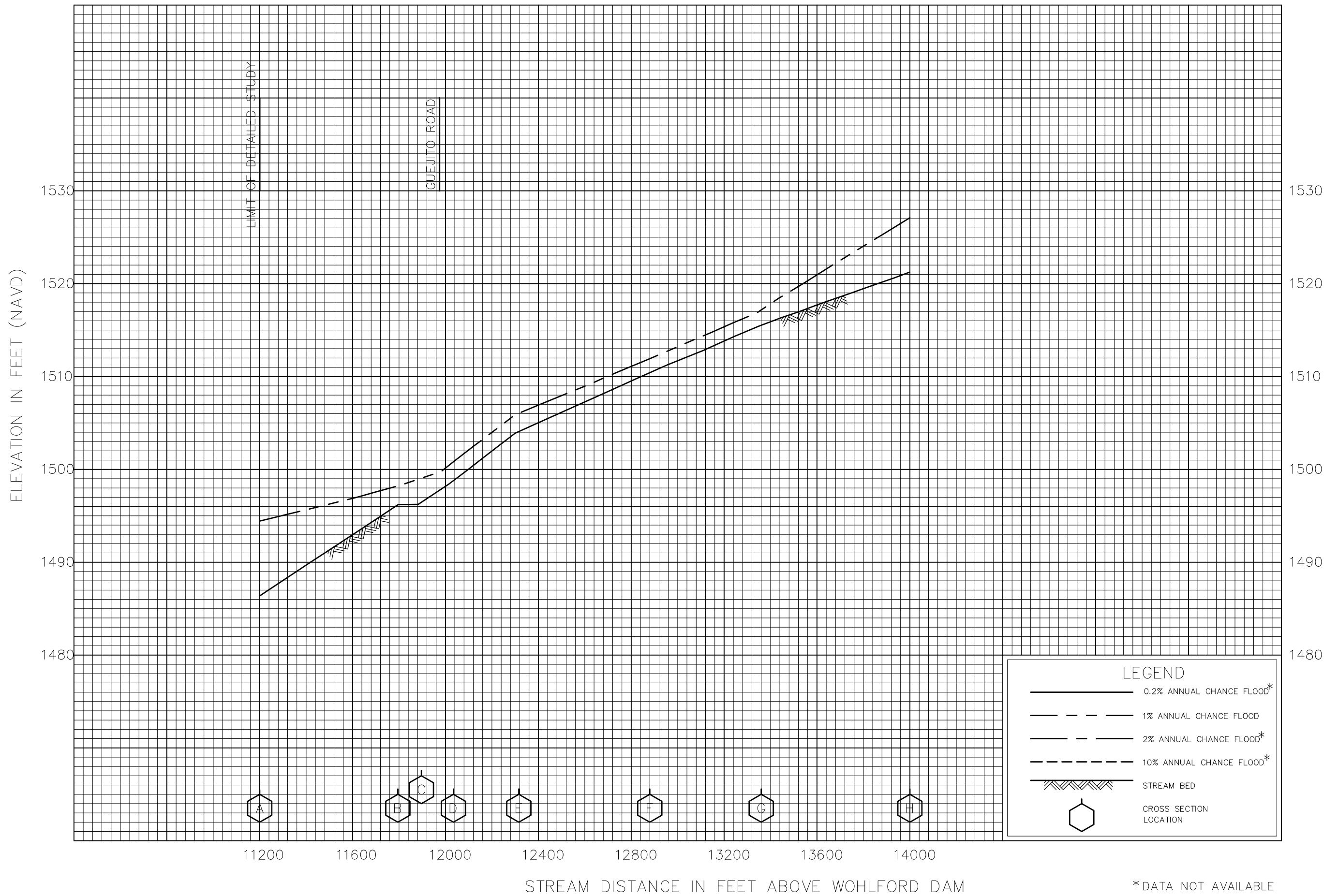
FEDERAL EMERGENCY MANAGEMENT AGENCY
 SAN DIEGO COUNTY, CA
 (AND INCORPORATED AREAS)



FLOOD PROFILES

ESCONDIDO CREEK (AT ESCONDIDO)

FEDERAL EMERGENCY MANAGEMENT AGENCY
 SAN DIEGO COUNTY, CA
 (AND INCORPORATED AREAS)



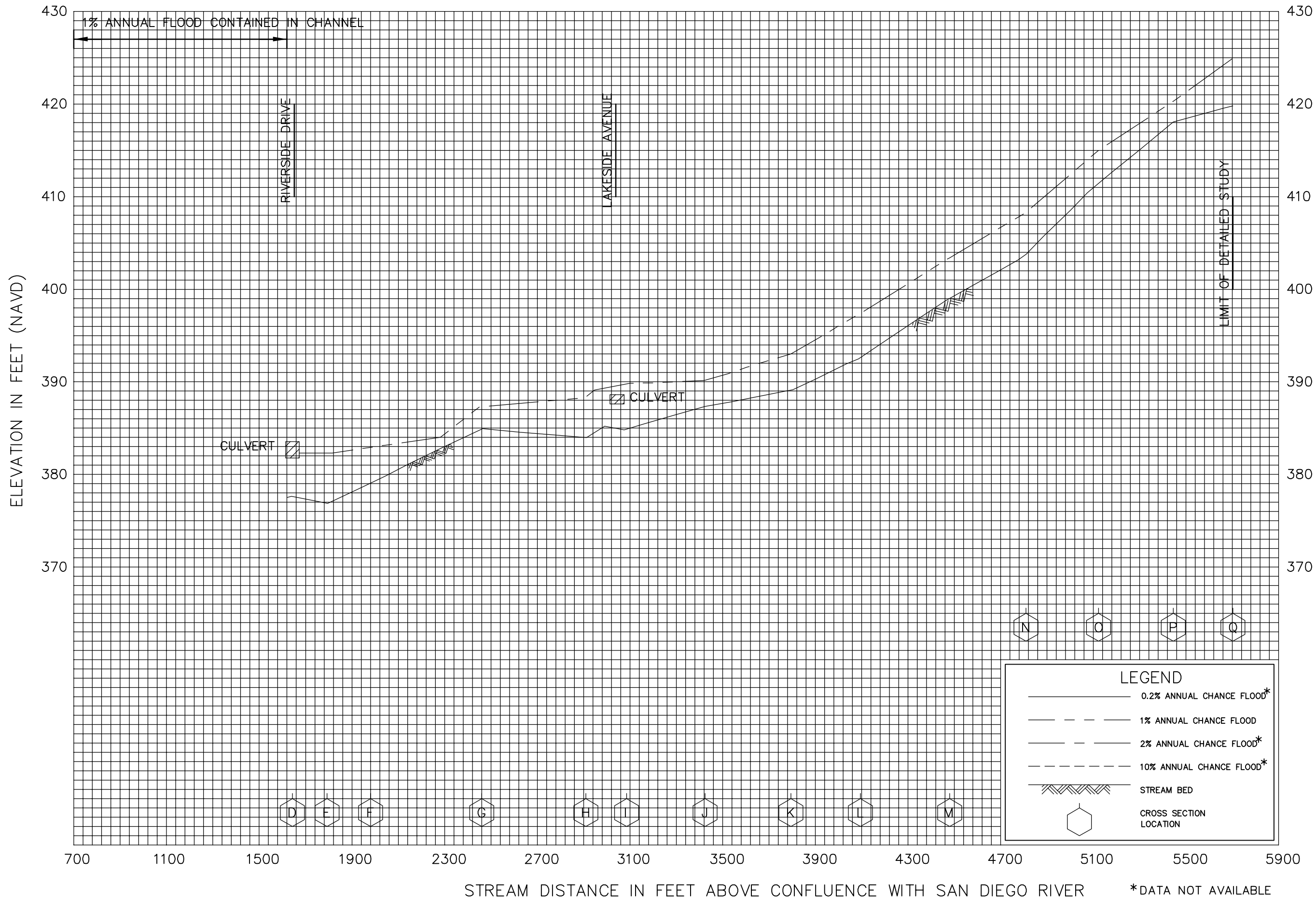
FLOOD PROFILES

ESCONDIDO CREEK (LEFT REACH)

FEDERAL EMERGENCY MANAGEMENT AGENCY

SAN DIEGO COUNTY, CA
(AND INCORPORATED AREAS)

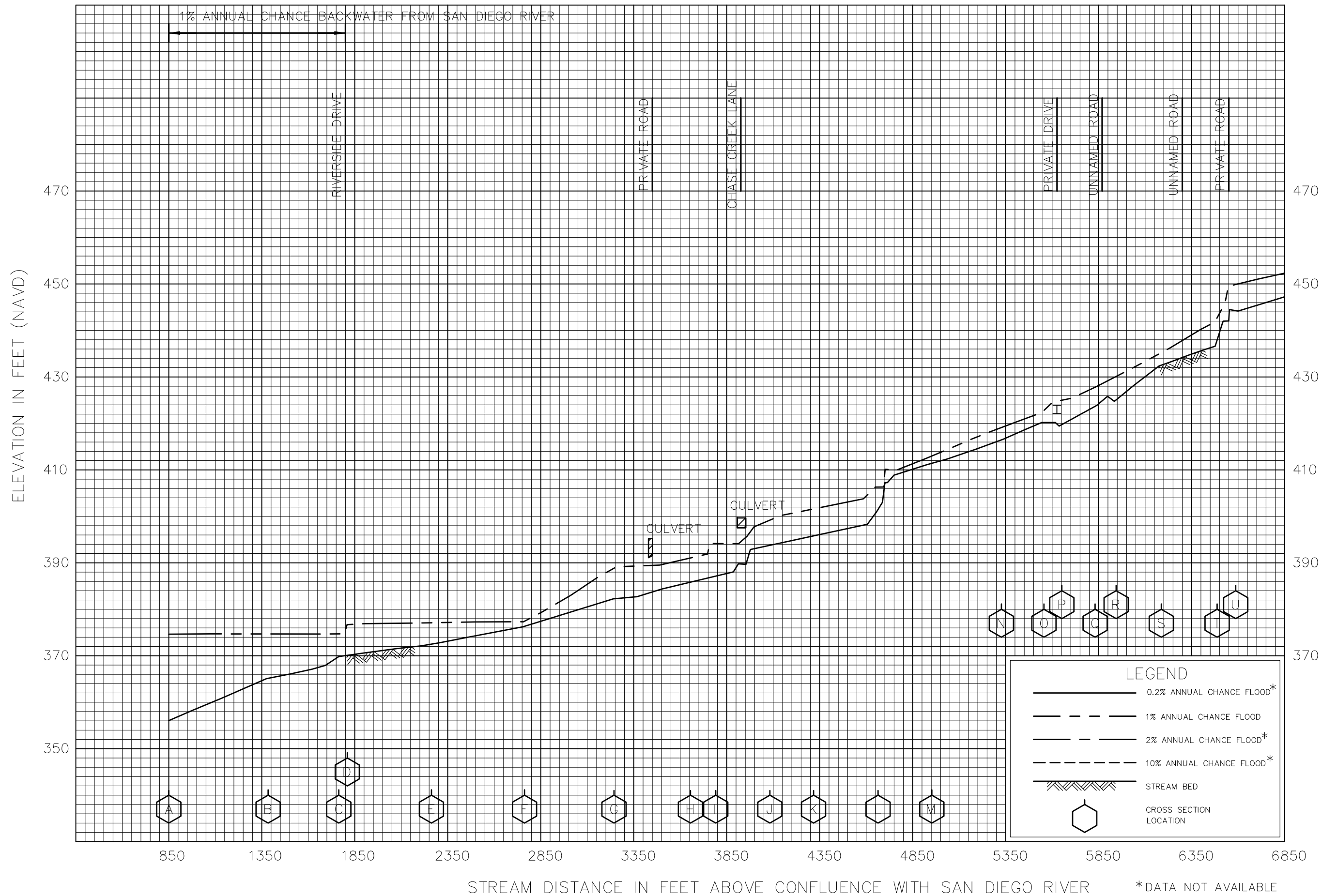
*DATA NOT AVAILABLE



FLOOD PROFILES

EUCALYPTUS HILLS CREEK (EAST BRANCH)

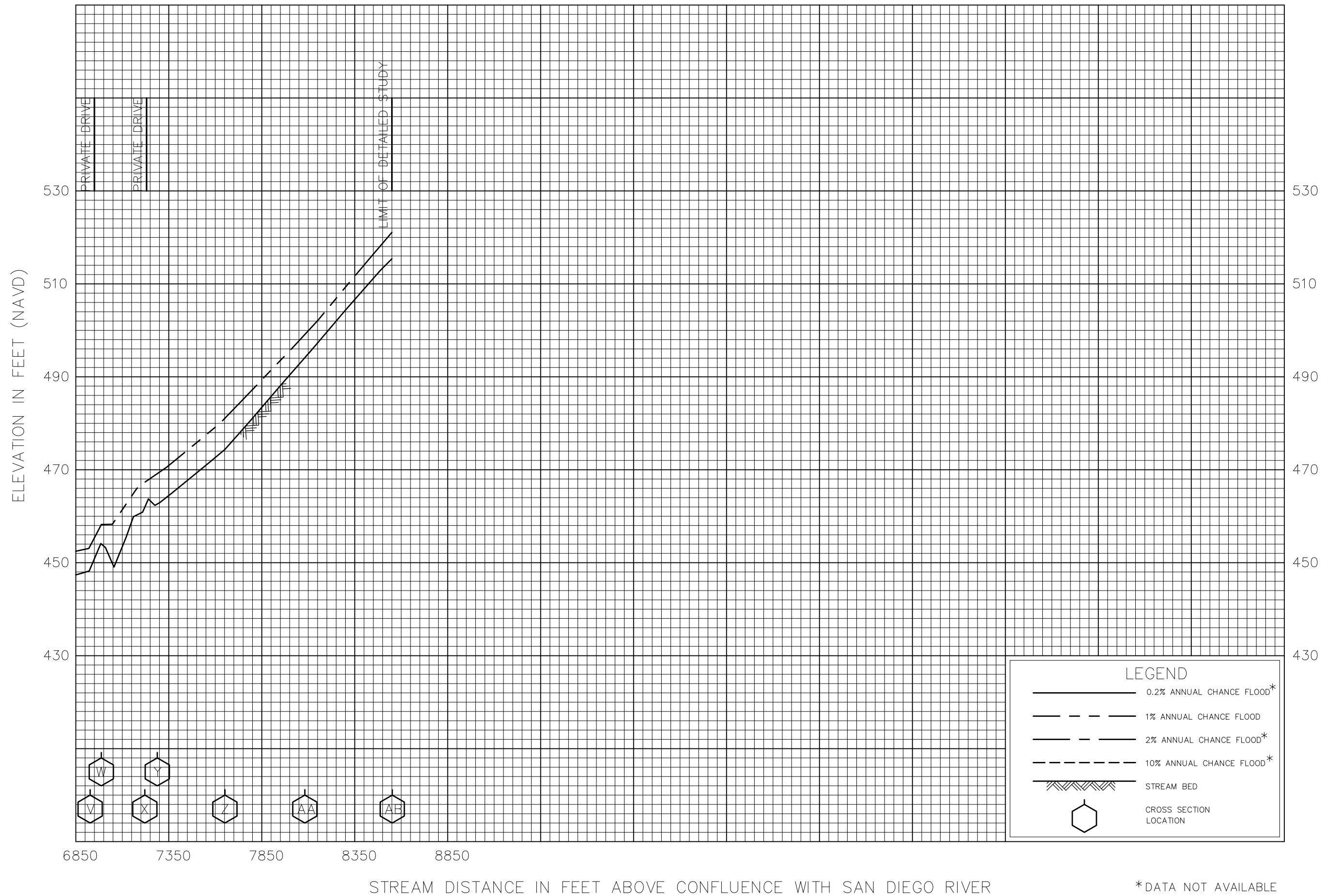
FEDERAL EMERGENCY MANAGEMENT AGENCY
 SAN DIEGO COUNTY, CA
 (AND INCORPORATED AREAS)



FLOOD PROFILES

EUCALYPTUS HILLS CREEK (WEST BRANCH)

FEDERAL EMERGENCY MANAGEMENT AGENCY
 SAN DIEGO COUNTY, CA
 (AND INCORPORATED AREAS)

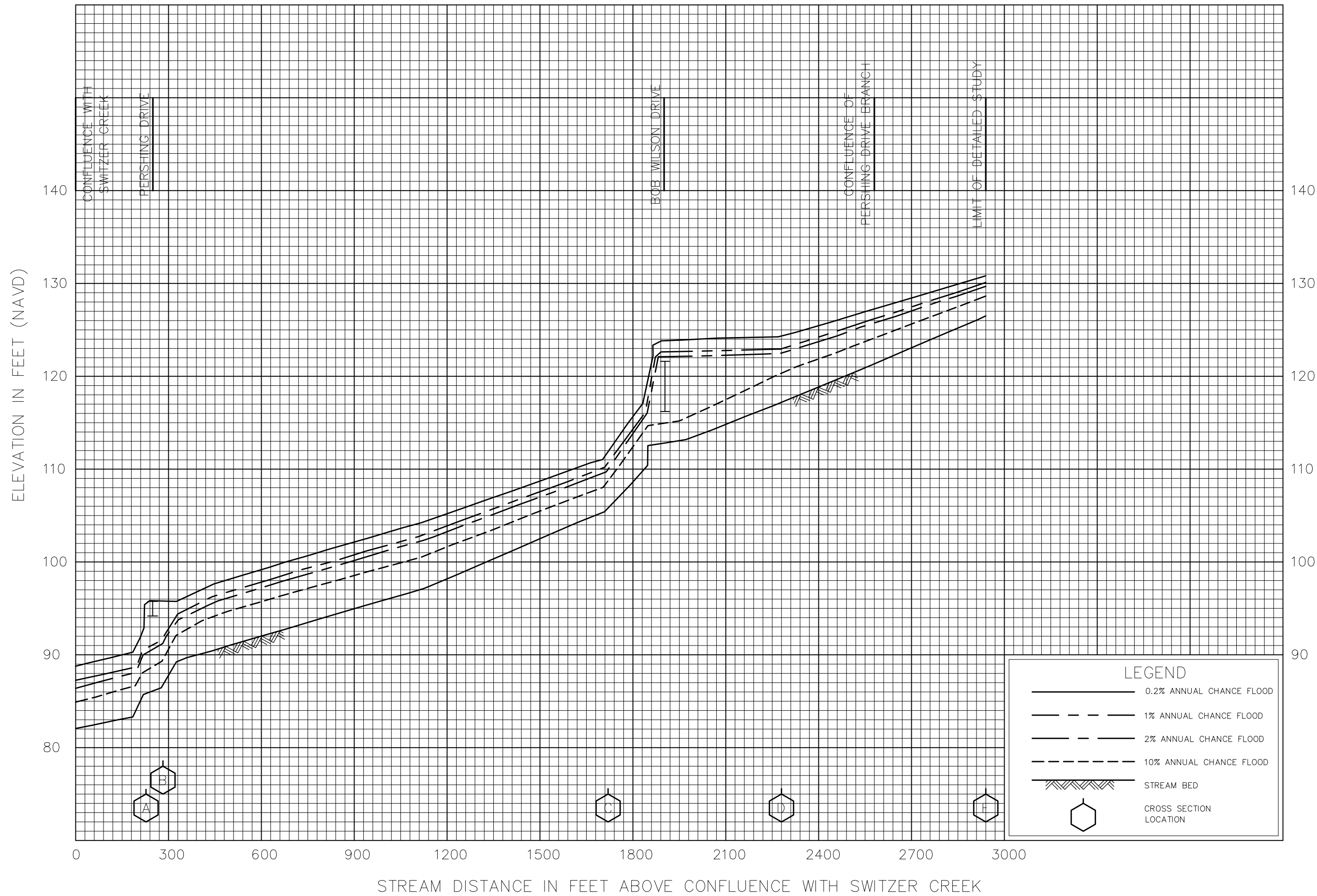


FLOOD PROFILES

EUCALYPTUS HILLS CREEK (WEST BRANCH)

FEDERAL EMERGENCY MANAGEMENT AGENCY
 SAN DIEGO COUNTY, CA
 (AND INCORPORATED AREAS)

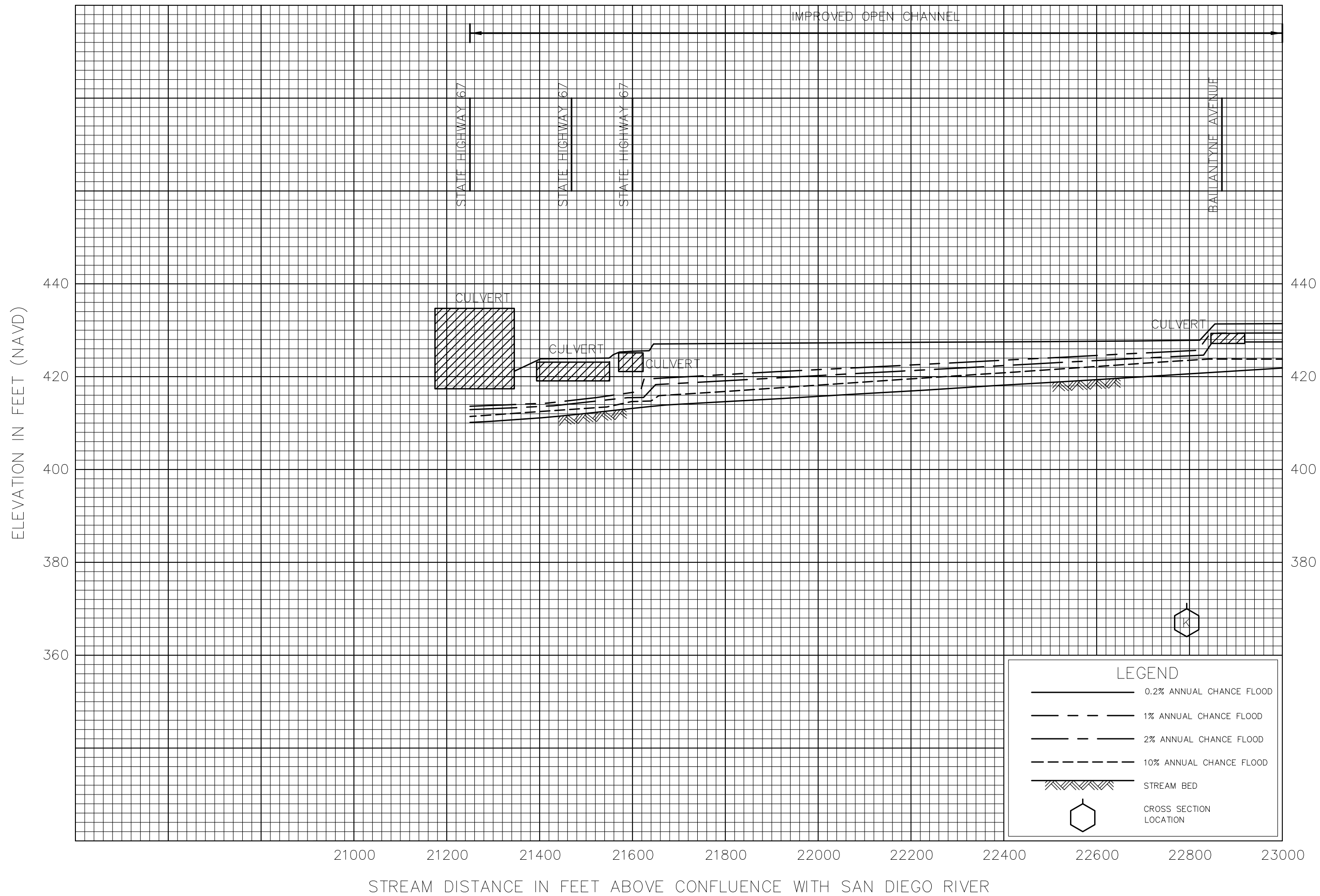
*DATA NOT AVAILABLE



FLOOD PROFILES

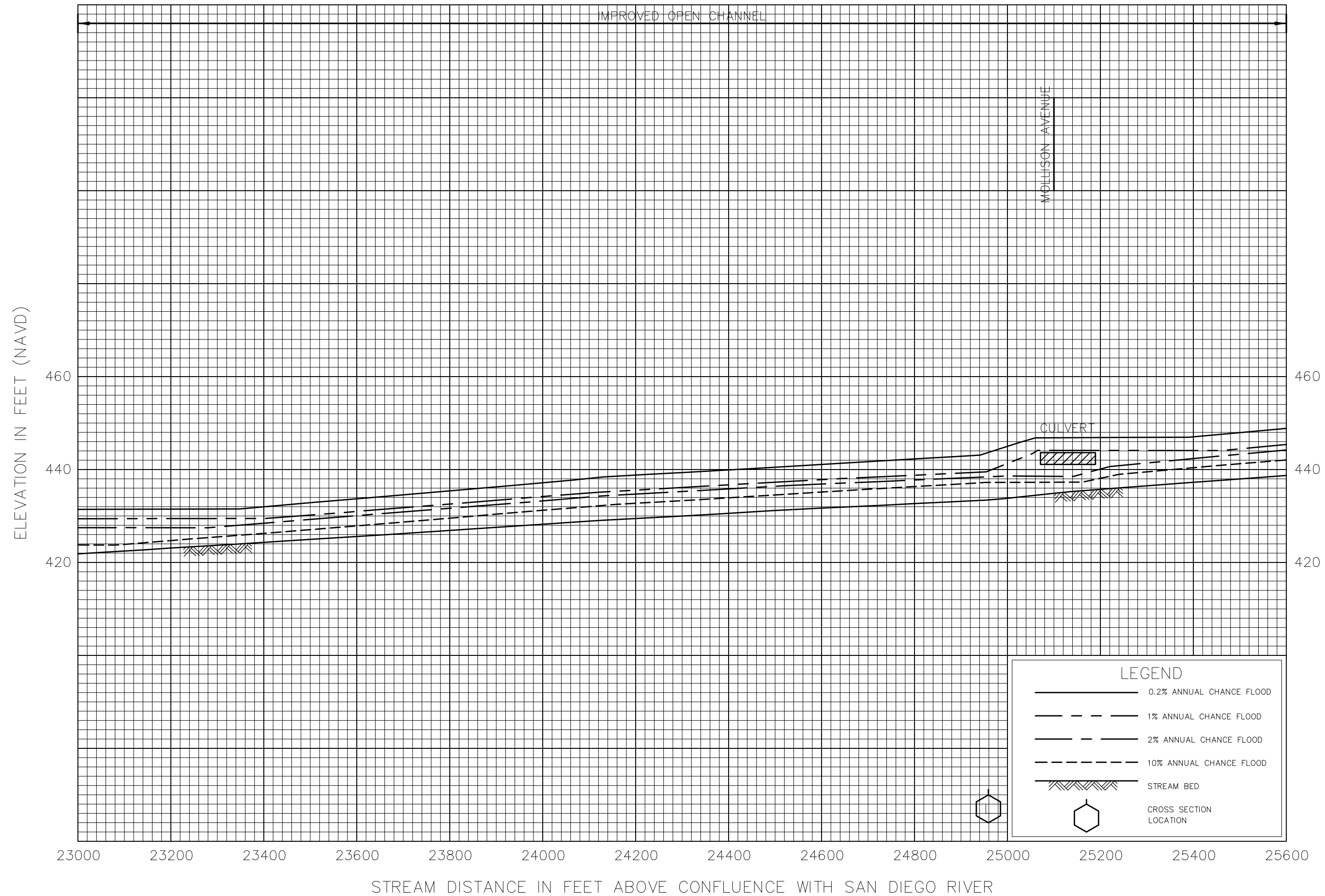
FLORIDA DRIVE BRANCH

FEDERAL EMERGENCY MANAGEMENT AGENCY
 SAN DIEGO COUNTY, CA
 (AND INCORPORATED AREAS)



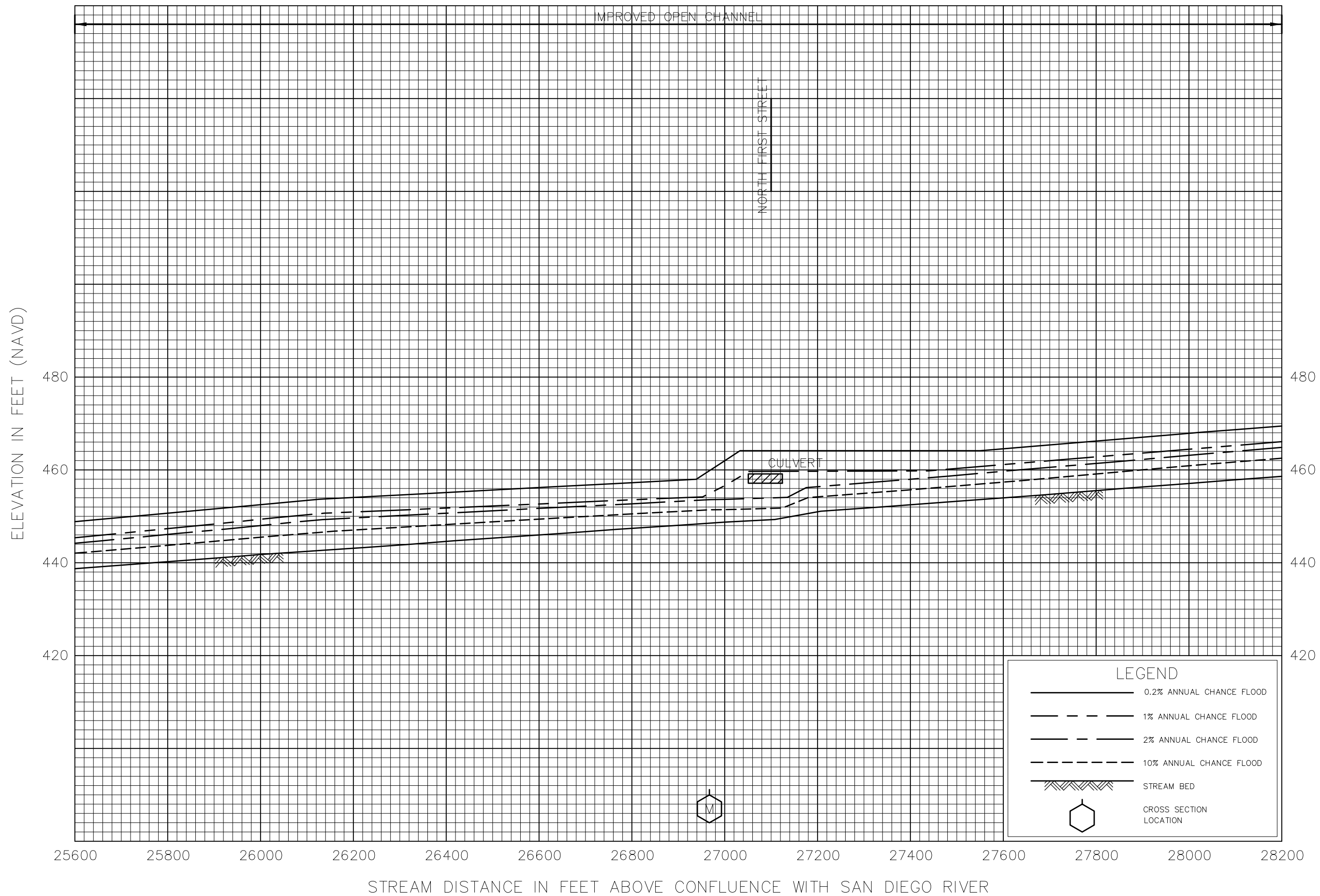
FLOOD PROFILES
FORESTER CREEK

FEDERAL EMERGENCY MANAGEMENT AGENCY
SAN DIEGO COUNTY, CA
(AND INCORPORATED AREAS)




FLOOD PROFILES
FORESTER CREEK

FEDERAL EMERGENCY MANAGEMENT AGENCY
SAN DIEGO COUNTY, CA
(AND INCORPORATED AREAS)



FLOOD PROFILES
FORESTER CREEK

FEDERAL EMERGENCY MANAGEMENT AGENCY
SAN DIEGO COUNTY, CA
(AND INCORPORATED AREAS)

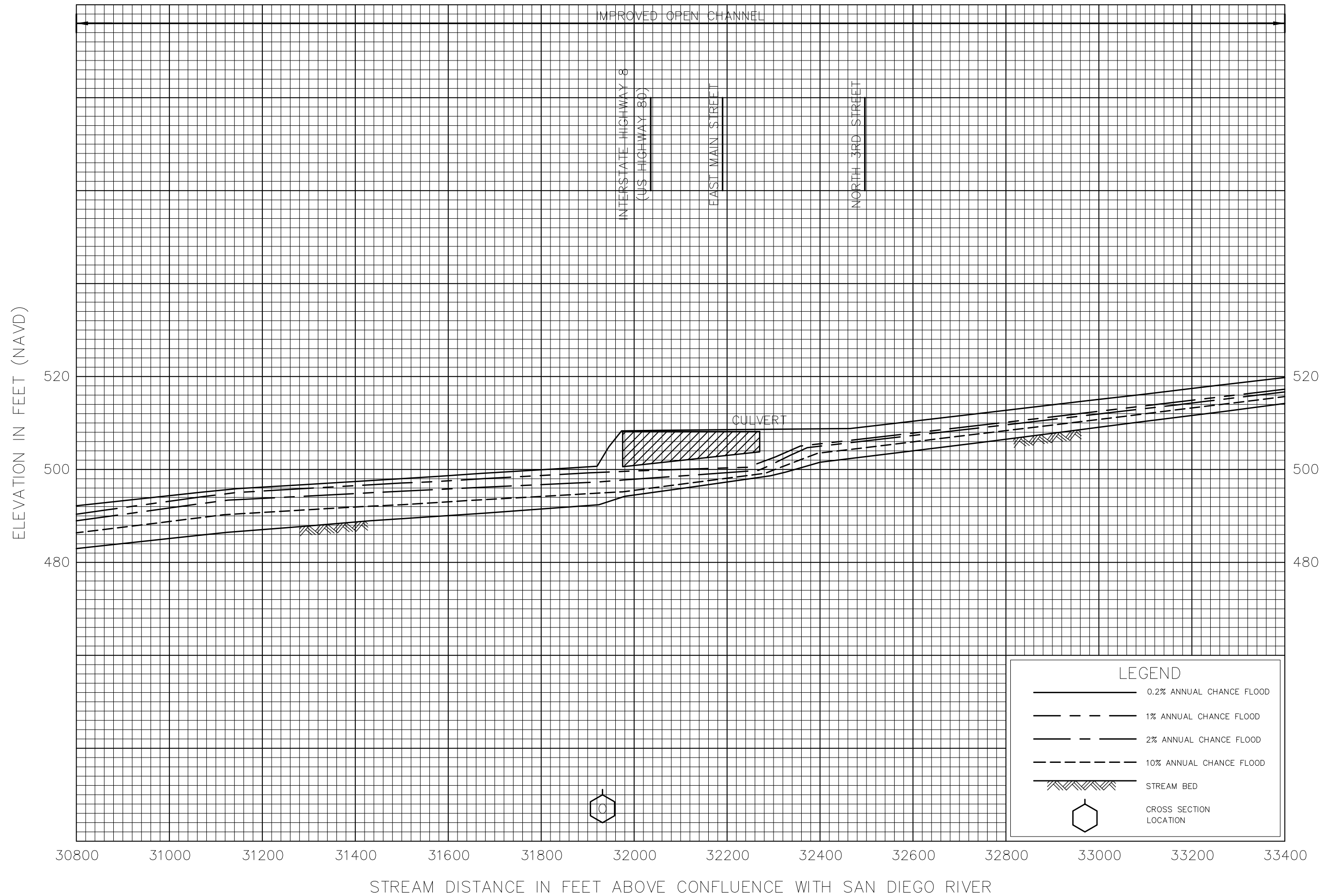


FLOOD PROFILES

FORESTER CREEK

FEDERAL EMERGENCY MANAGEMENT AGENCY

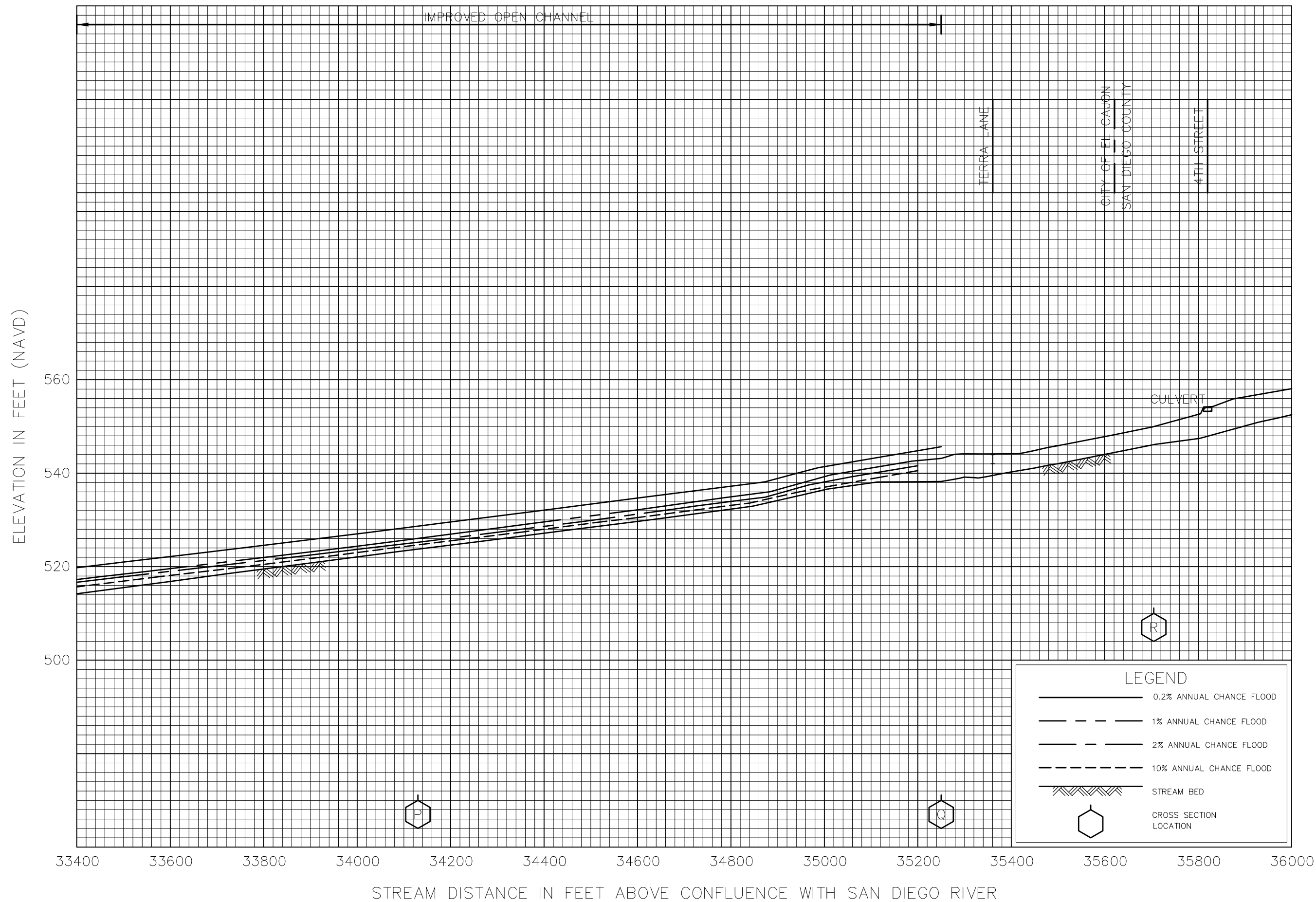
SAN DIEGO COUNTY, CA
(AND INCORPORATED AREAS)



FLOOD PROFILES

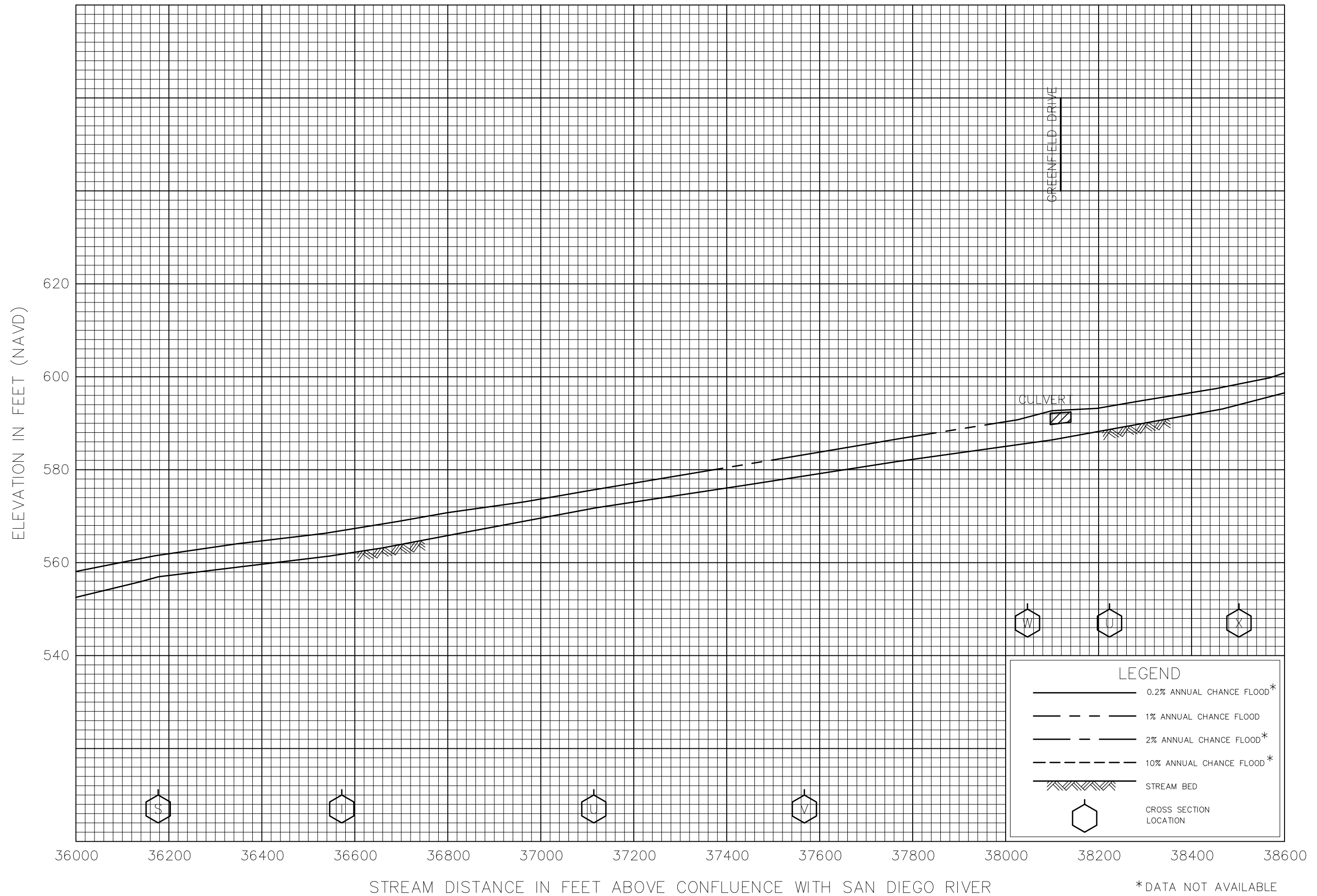
FORESTER CREEK

FEDERAL EMERGENCY MANAGEMENT AGENCY
 SAN DIEGO COUNTY, CA
 (AND INCORPORATED AREAS)



FLOOD PROFILES
FORESTER CREEK

FEDERAL EMERGENCY MANAGEMENT AGENCY
SAN DIEGO COUNTY, CA
(AND INCORPORATED AREAS)

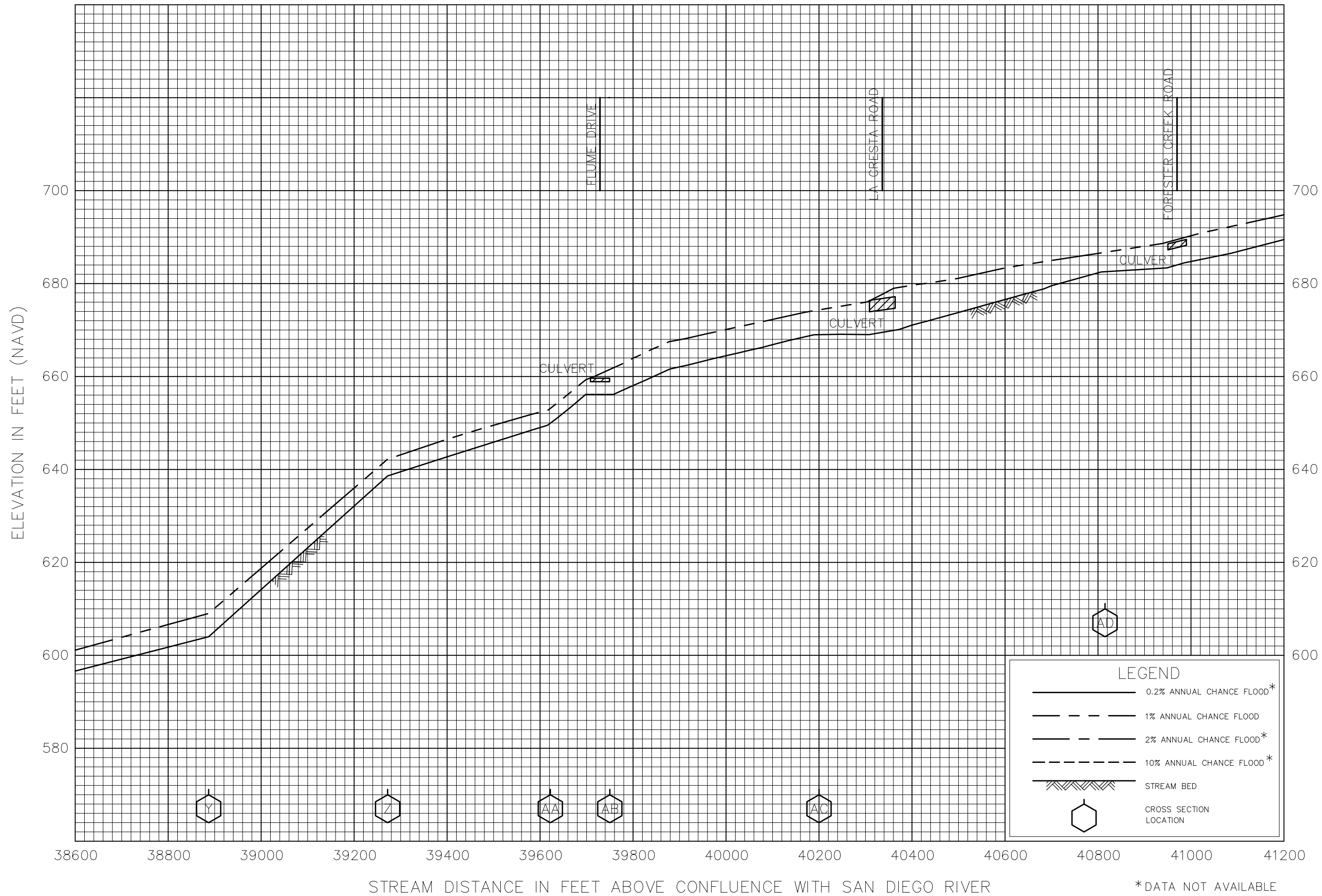


FLOOD PROFILES

FORESTER CREEK

FEDERAL EMERGENCY MANAGEMENT AGENCY
 SAN DIEGO COUNTY, CA
 (AND INCORPORATED AREAS)

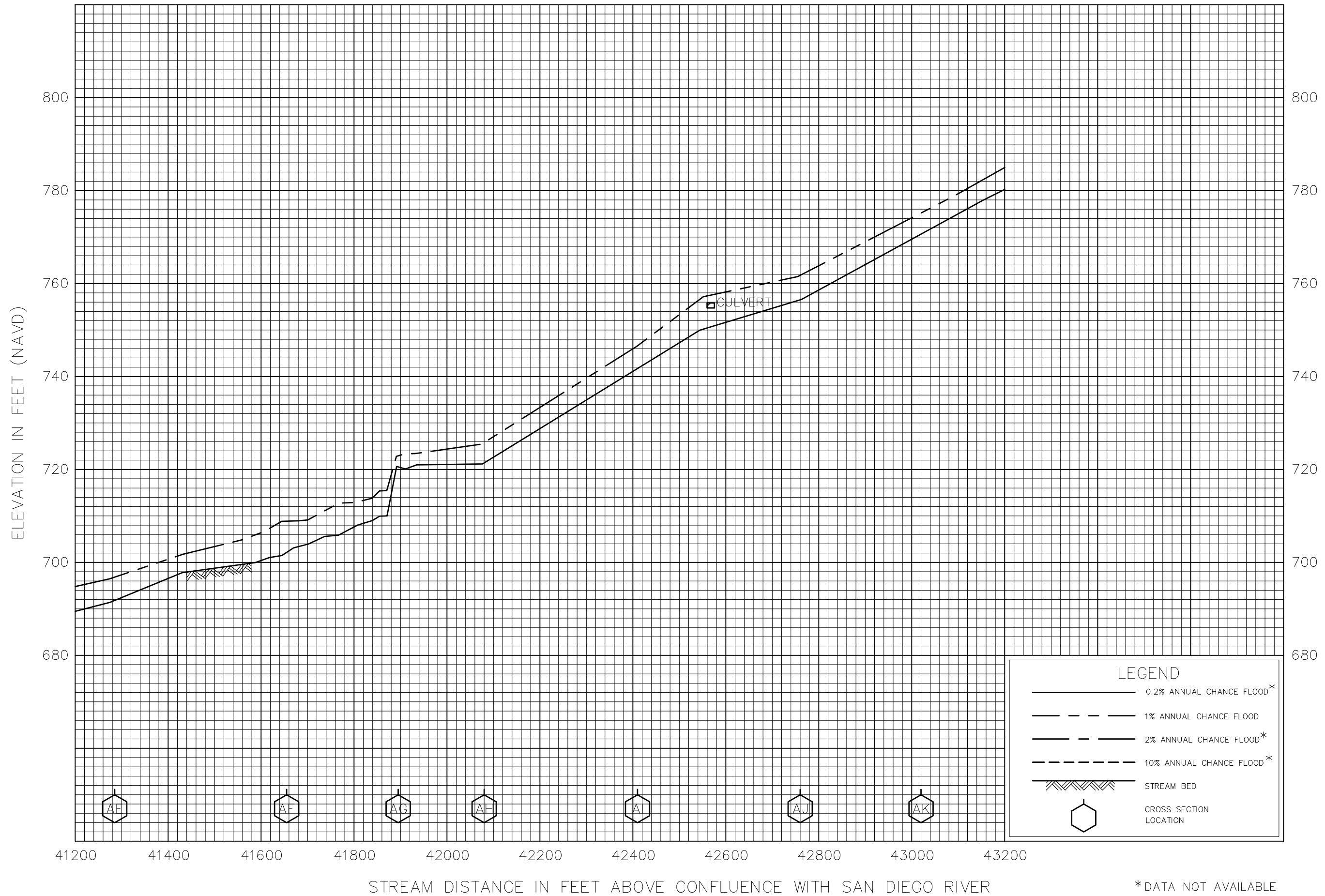
*DATA NOT AVAILABLE



FLOOD PROFILES
FORESTER CREEK

FEDERAL EMERGENCY MANAGEMENT AGENCY
SAN DIEGO COUNTY, CA
(AND INCORPORATED AREAS)

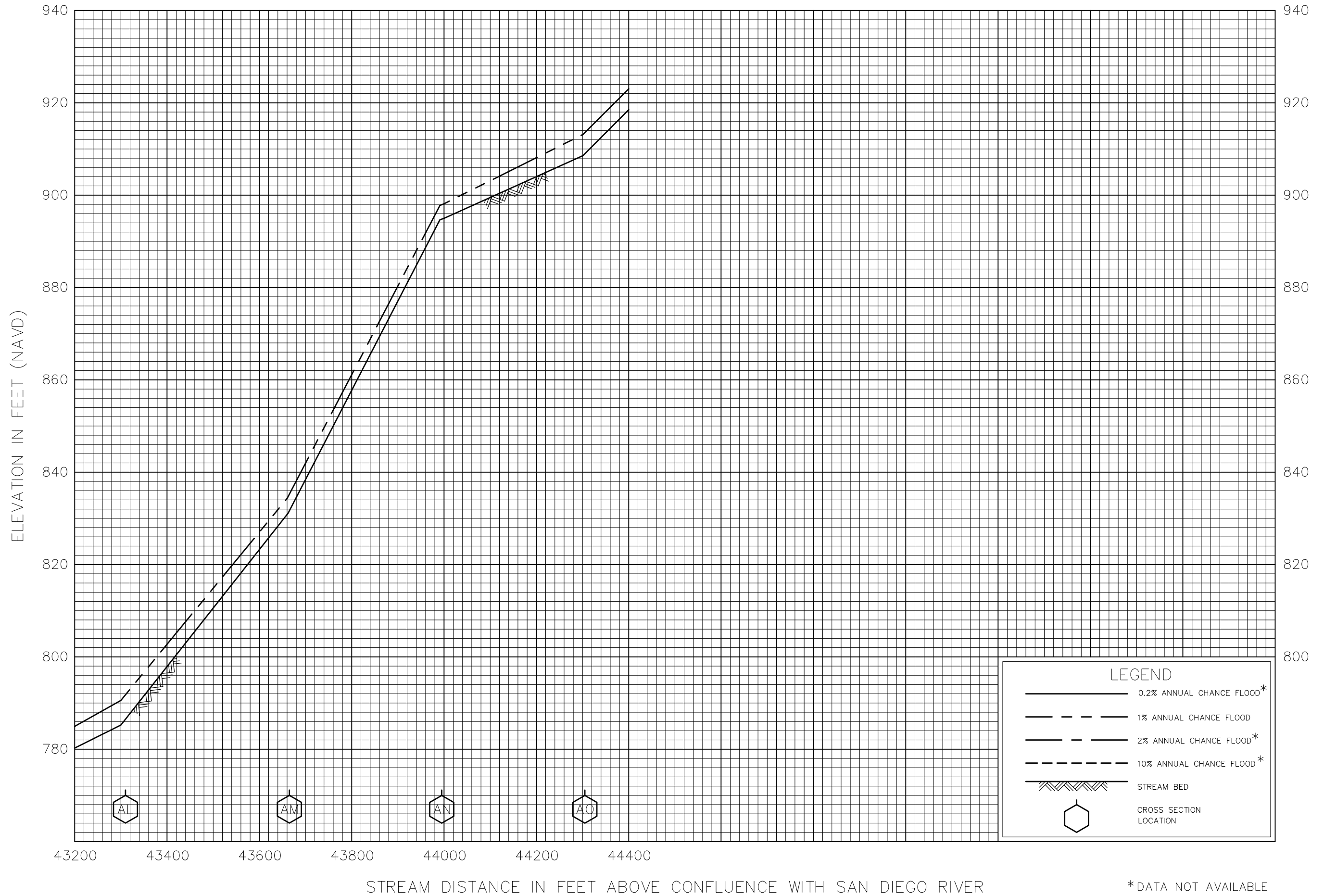
*DATA NOT AVAILABLE



FLOOD PROFILES
FORESTER CREEK

FEDERAL EMERGENCY MANAGEMENT AGENCY
SAN DIEGO COUNTY, CA
(AND INCORPORATED AREAS)

*DATA NOT AVAILABLE

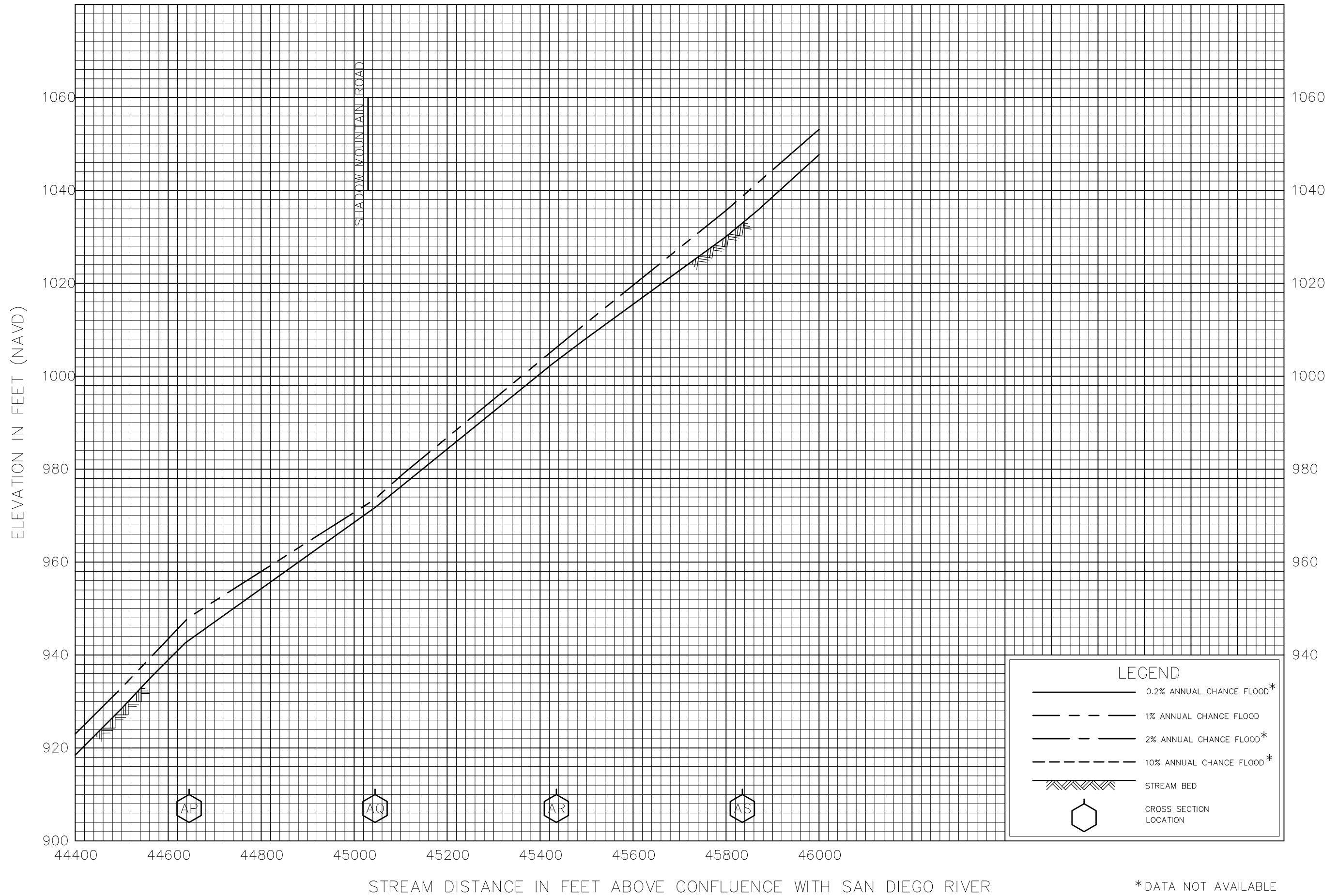


FLOOD PROFILES

FORESTER CREEK

FEDERAL EMERGENCY MANAGEMENT AGENCY
 SAN DIEGO COUNTY, CA
 (AND INCORPORATED AREAS)

*DATA NOT AVAILABLE

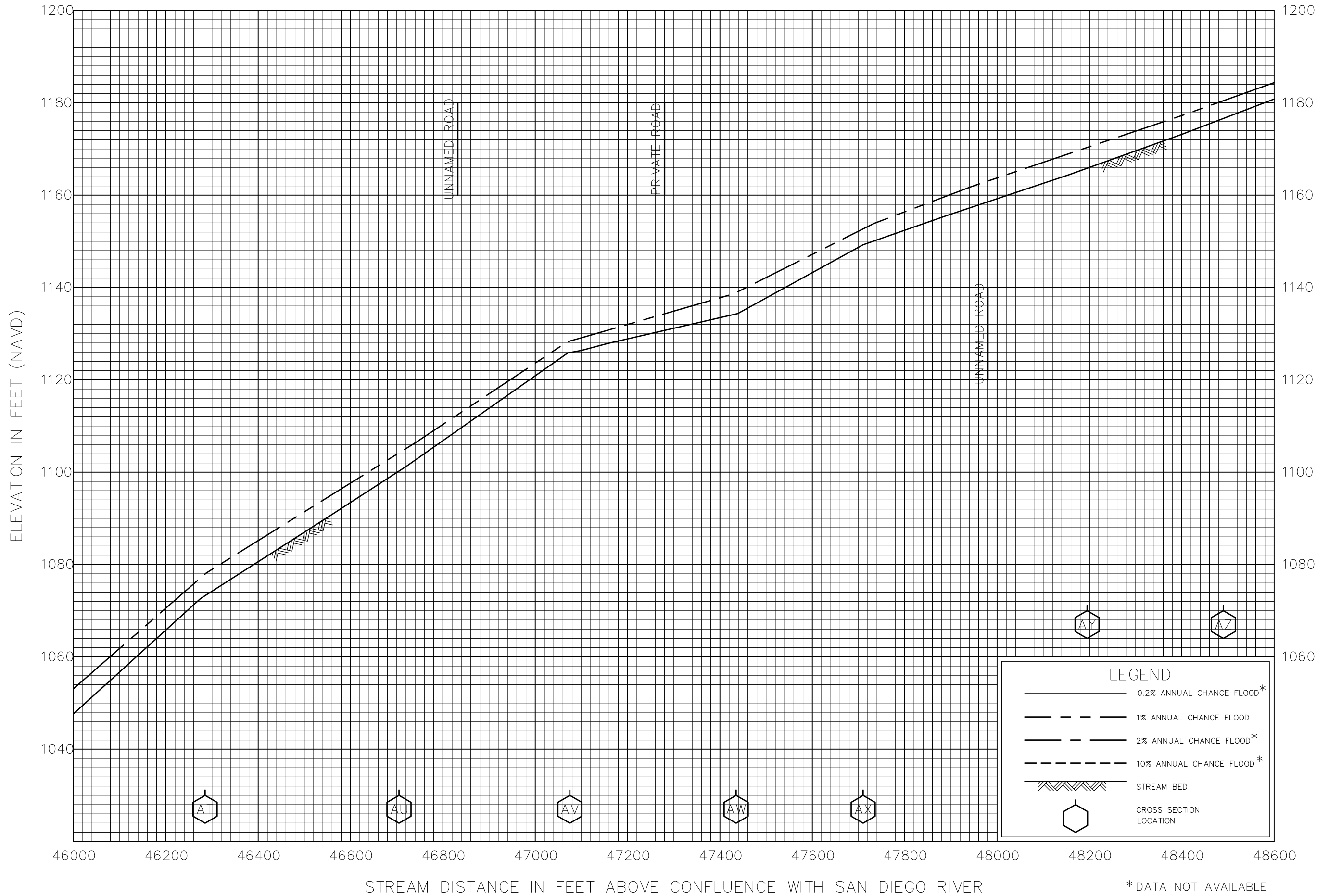


FLOOD PROFILES

FORESTER CREEK

FEDERAL EMERGENCY MANAGEMENT AGENCY
 SAN DIEGO COUNTY, CA
 (AND INCORPORATED AREAS)

*DATA NOT AVAILABLE

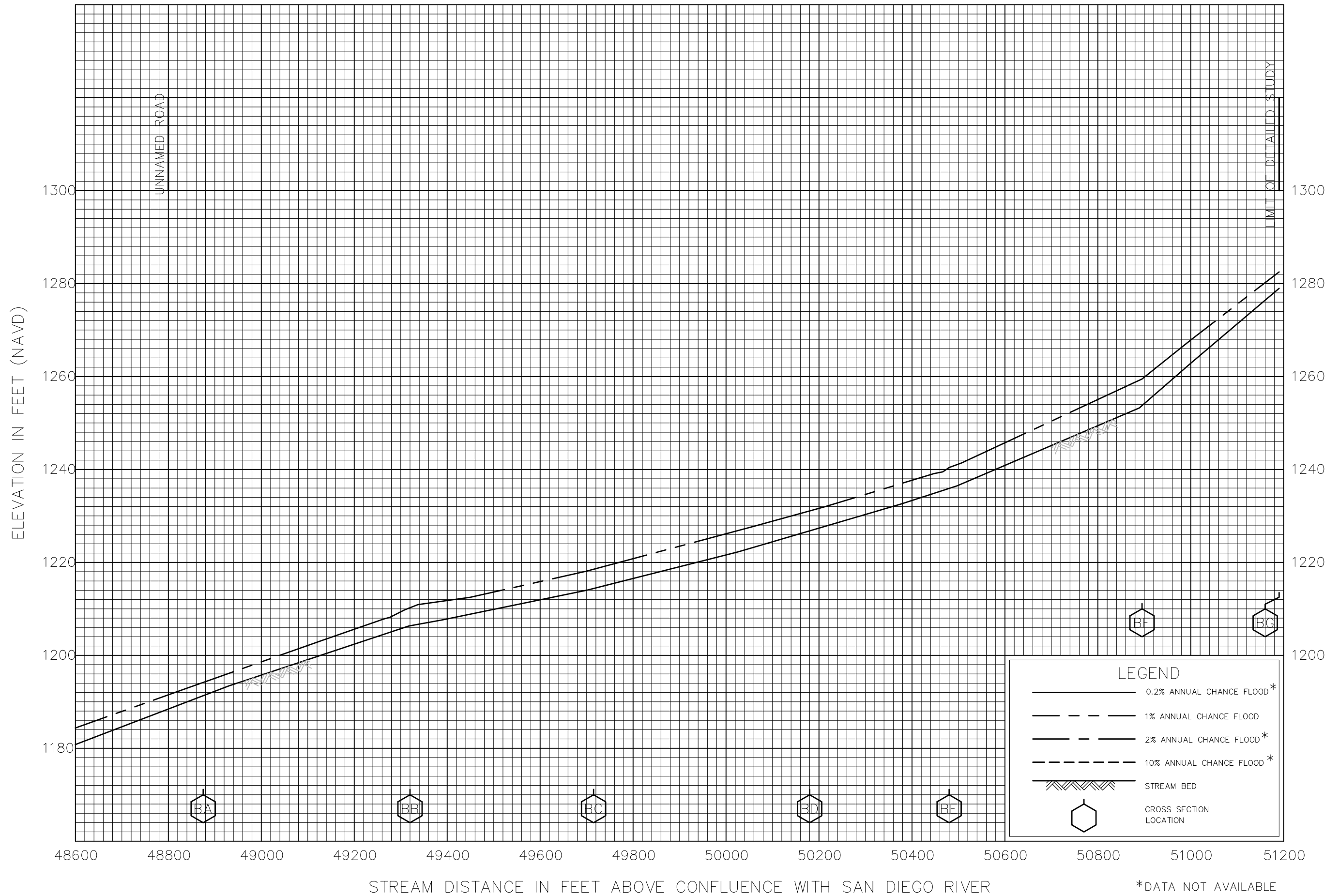


FLOOD PROFILES

FORESTER CREEK

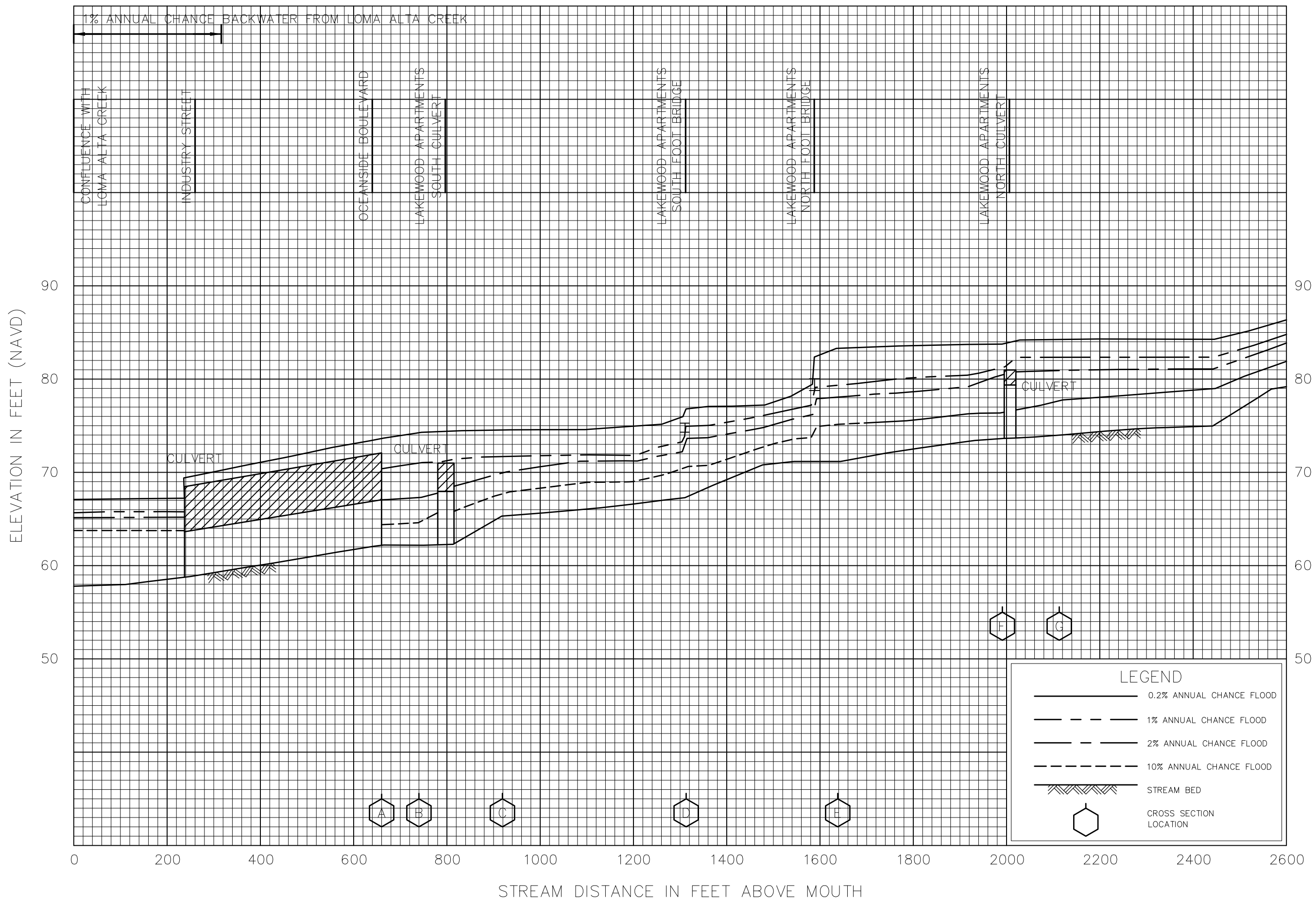
FEDERAL EMERGENCY MANAGEMENT AGENCY
 SAN DIEGO COUNTY, CA
 (AND INCORPORATED AREAS)

*DATA NOT AVAILABLE



FLOOD PROFILES
FORESTER CREEK

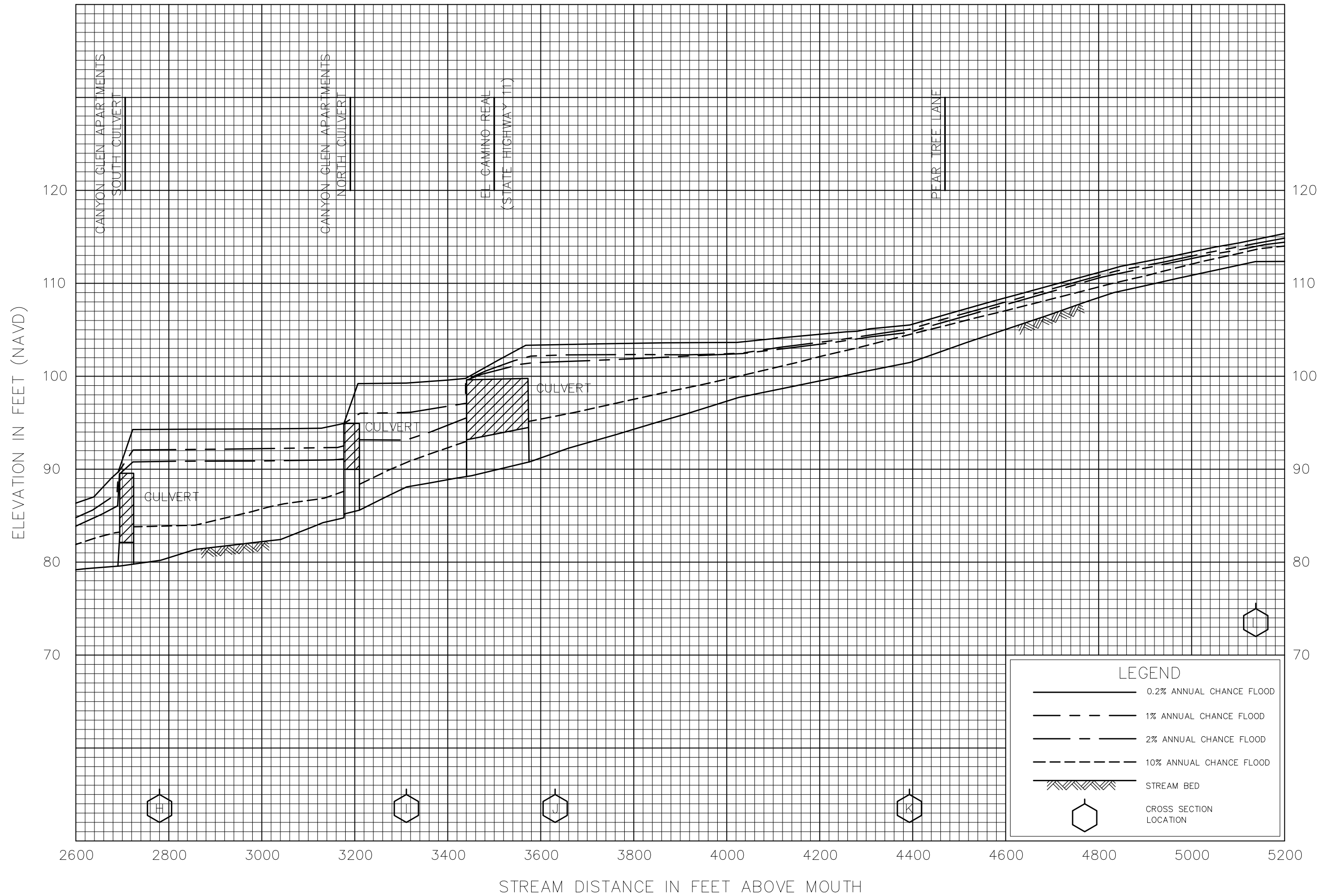
FEDERAL EMERGENCY MANAGEMENT AGENCY
SAN DIEGO COUNTY, CA
(AND INCORPORATED AREAS)



FLOOD PROFILES

GARRISON CREEK

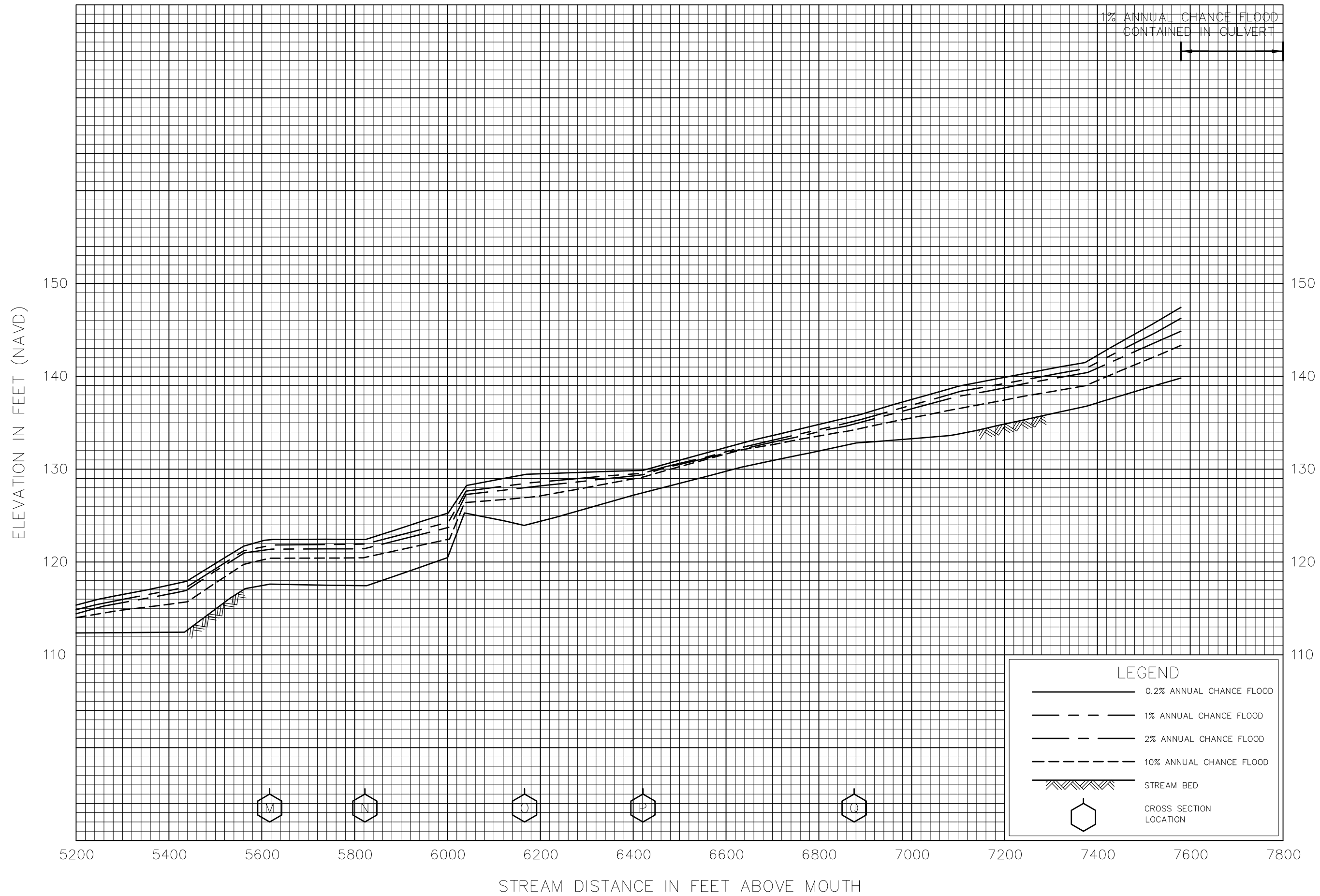
FEDERAL EMERGENCY MANAGEMENT AGENCY
 SAN DIEGO COUNTY, CA
 (AND INCORPORATED AREAS)



FLOOD PROFILES

GARRISON CREEK

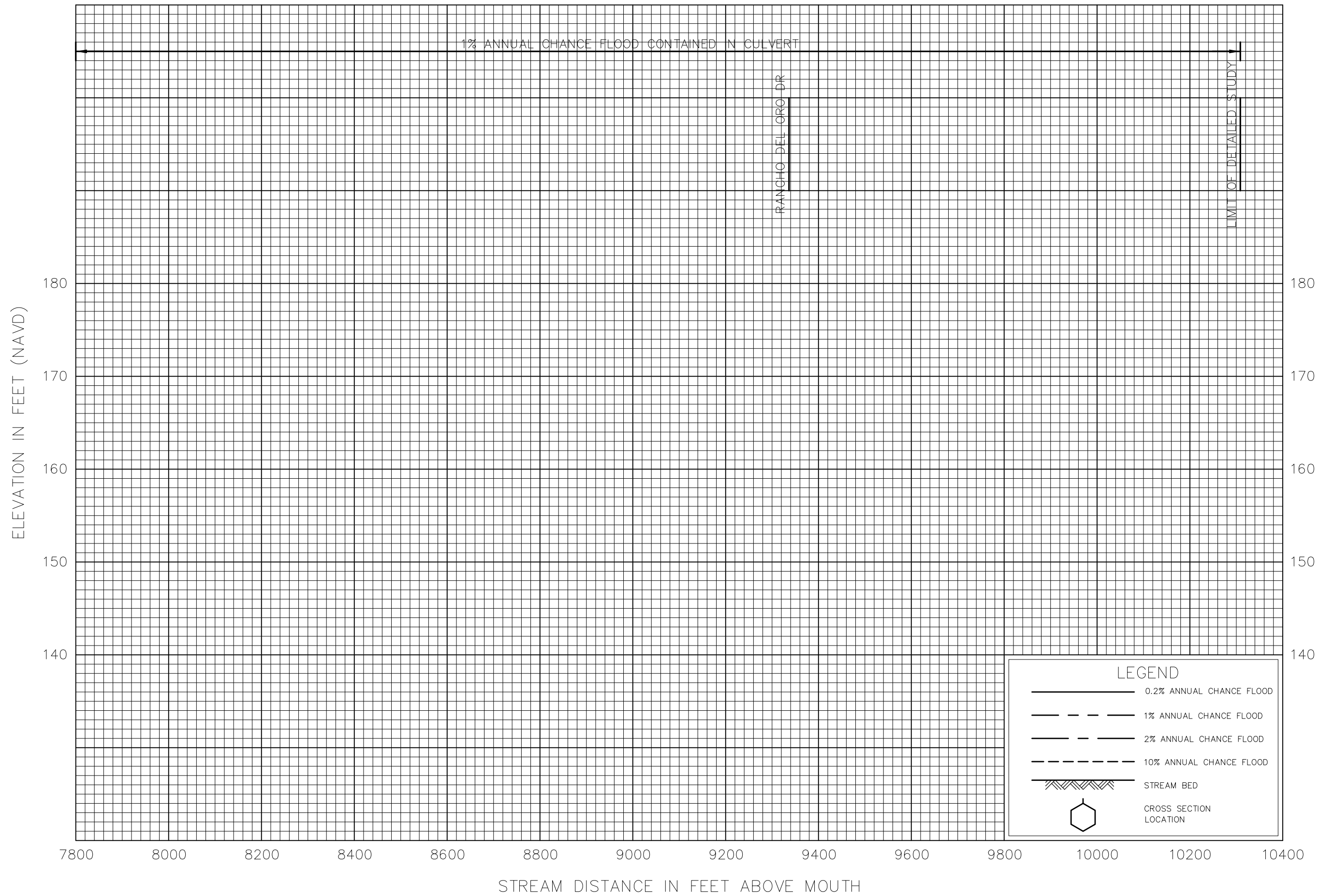
FEDERAL EMERGENCY MANAGEMENT AGENCY
 SAN DIEGO COUNTY, CA
 (AND INCORPORATED AREAS)



FLOOD PROFILES

GARRISON CREEK

FEDERAL EMERGENCY MANAGEMENT AGENCY
 SAN DIEGO COUNTY, CA
 (AND INCORPORATED AREAS)

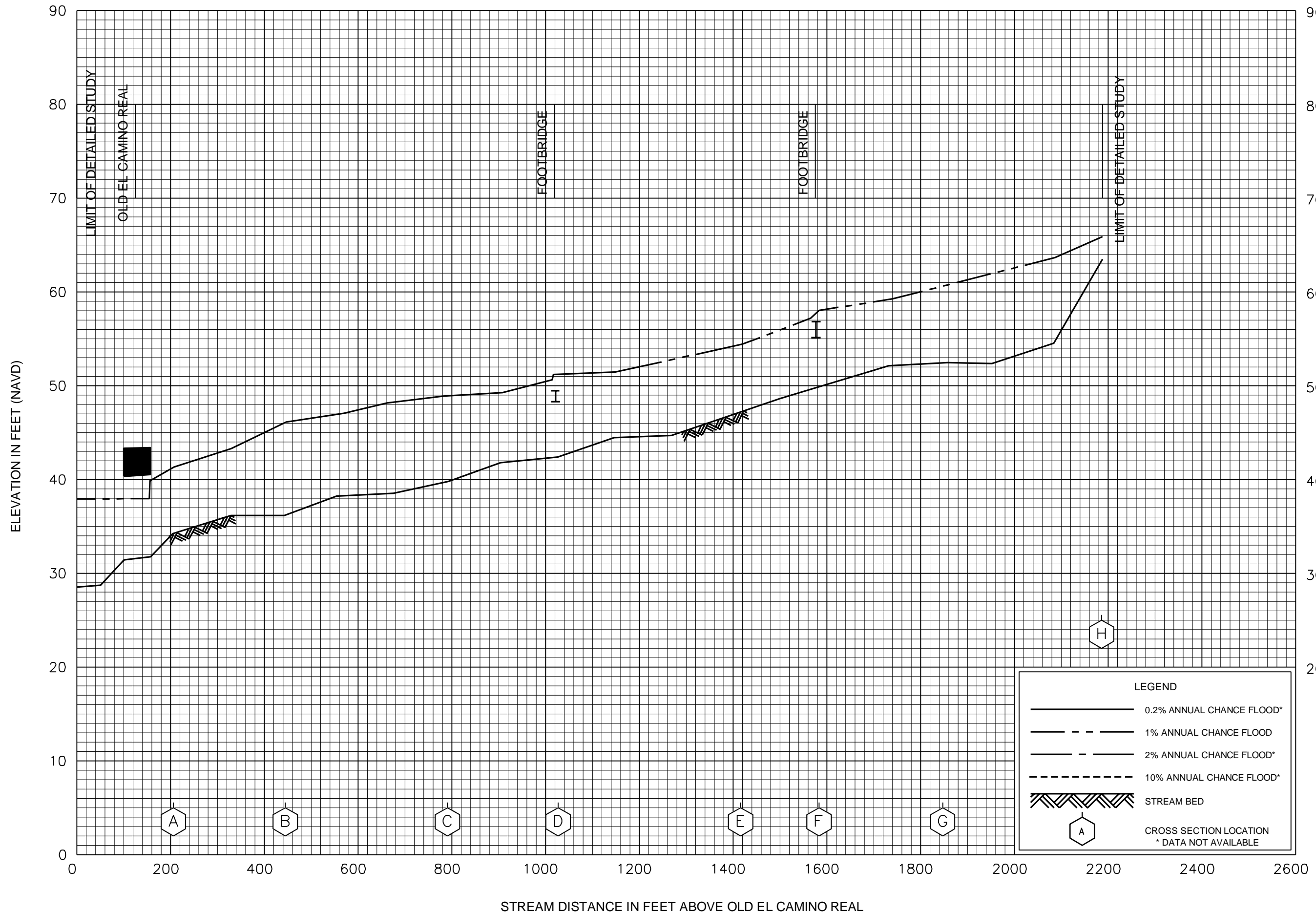


FLOOD PROFILES

GARRISON CREEK

FEDERAL EMERGENCY MANAGEMENT AGENCY

SAN DIEGO COUNTY, CA
(AND INCORPORATED AREAS)

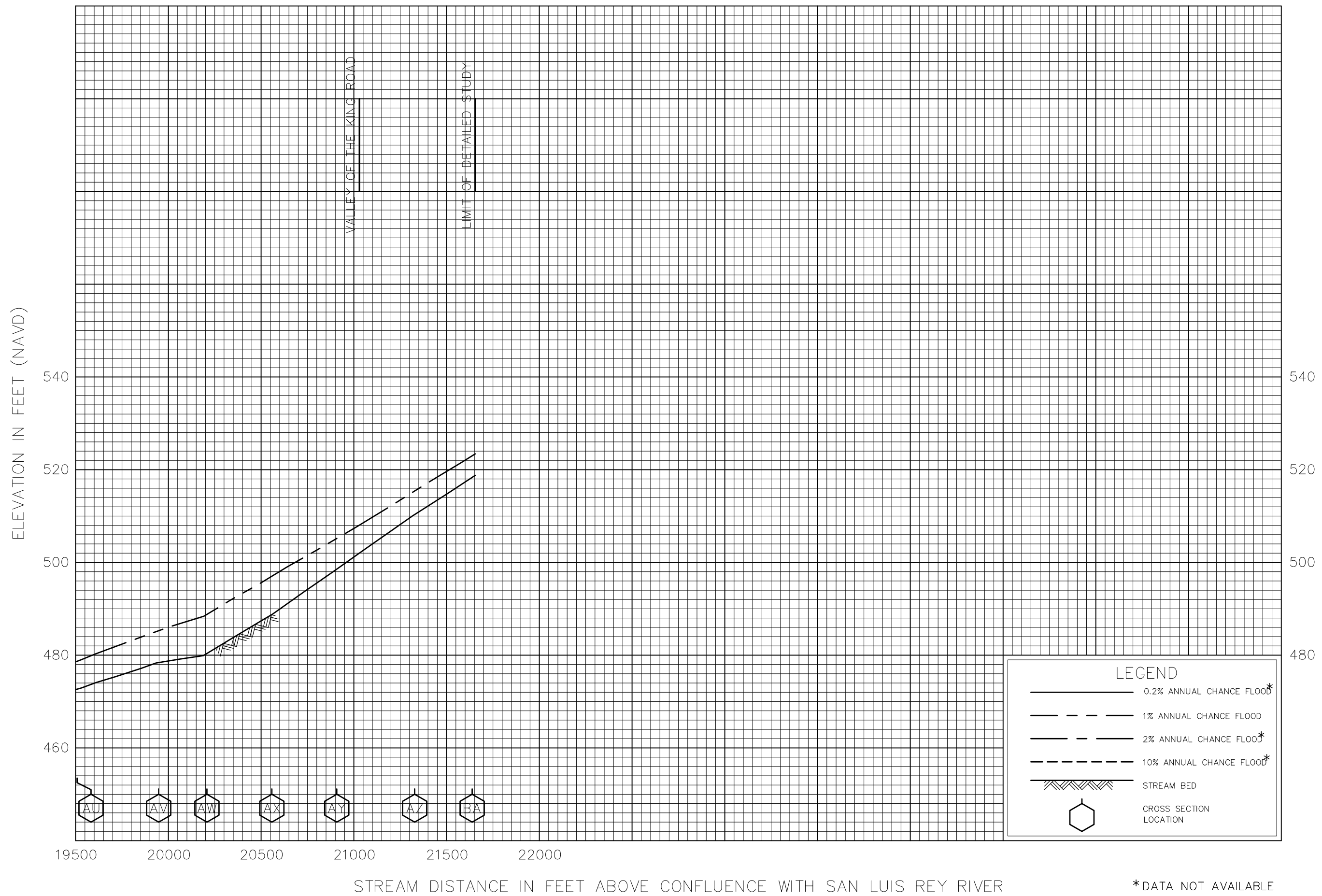


FLOOD PROFILES

GONZALES CANYON CREEK

FEDERAL EMERGENCY MANAGEMENT AGENCY

SAN DIEGO COUNTY, CA
(AND INCORPORATED AREAS)

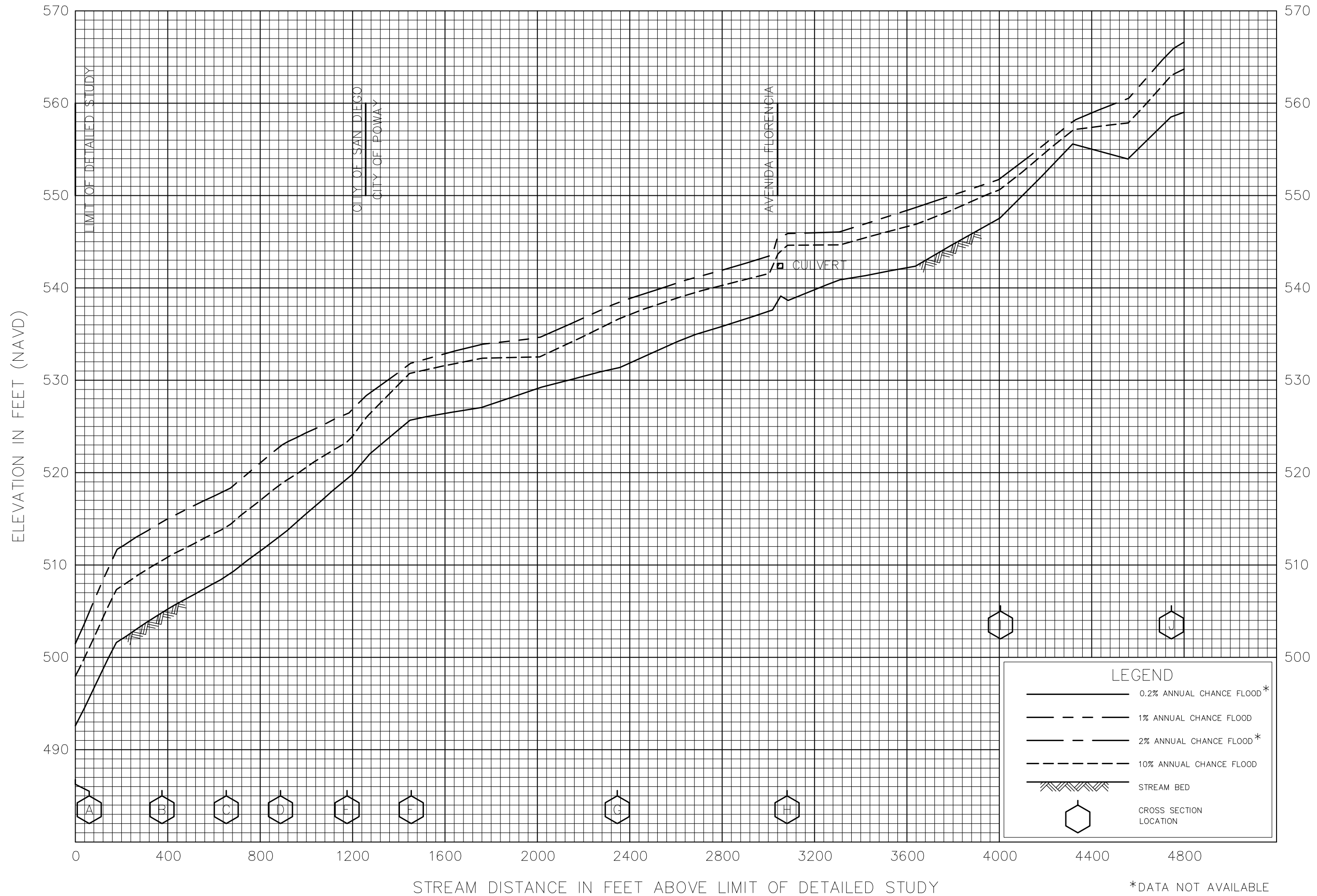


FLOOD PROFILES

GOPHER CANYON CREEK

FEDERAL EMERGENCY MANAGEMENT AGENCY
 SAN DIEGO COUNTY, CA
 (AND INCORPORATED AREAS)

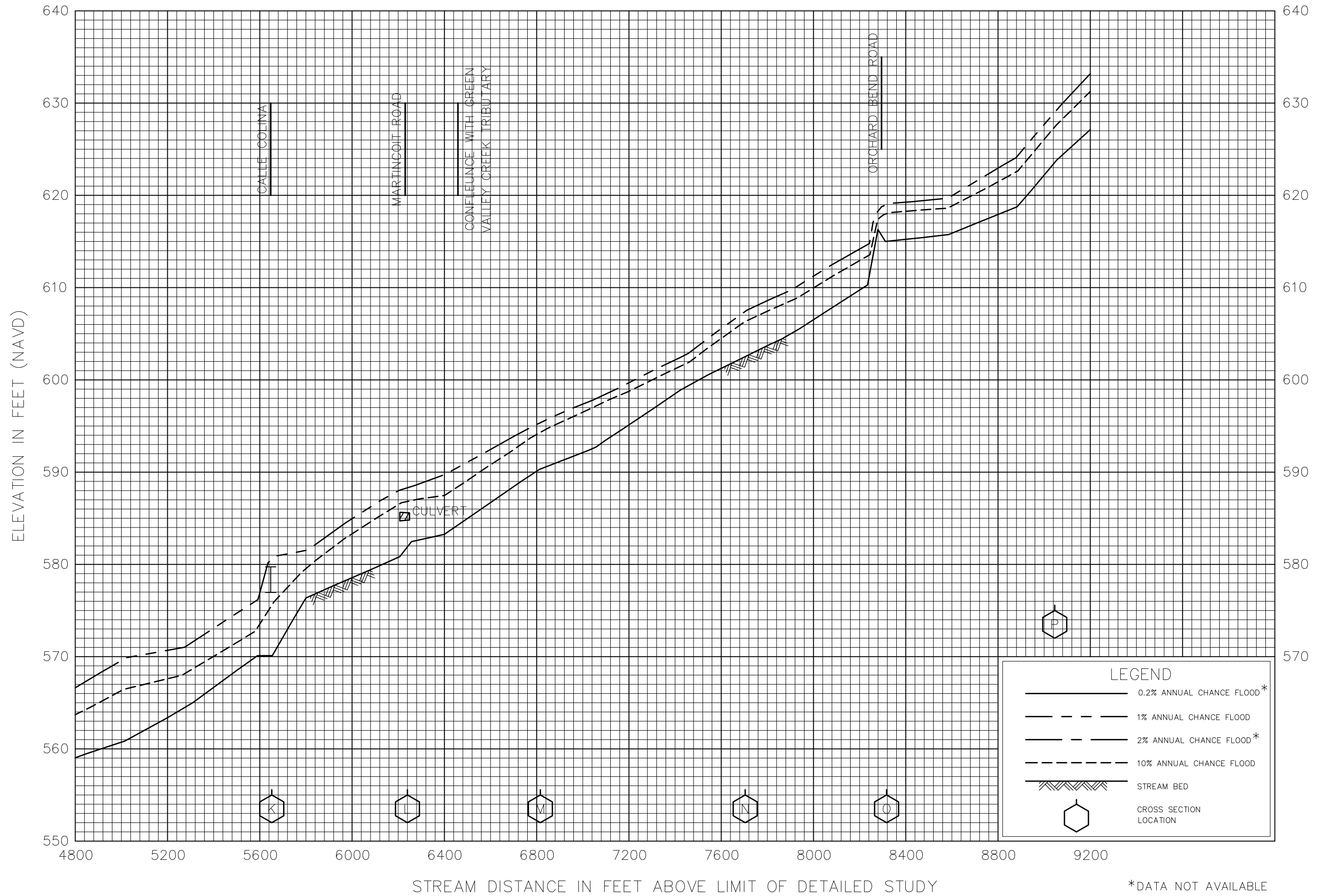
*DATA NOT AVAILABLE



FLOOD PROFILES

GREEN VALLEY CREEK

FEDERAL EMERGENCY MANAGEMENT AGENCY
 SAN DIEGO COUNTY, CA
 (AND INCORPORATED AREAS)



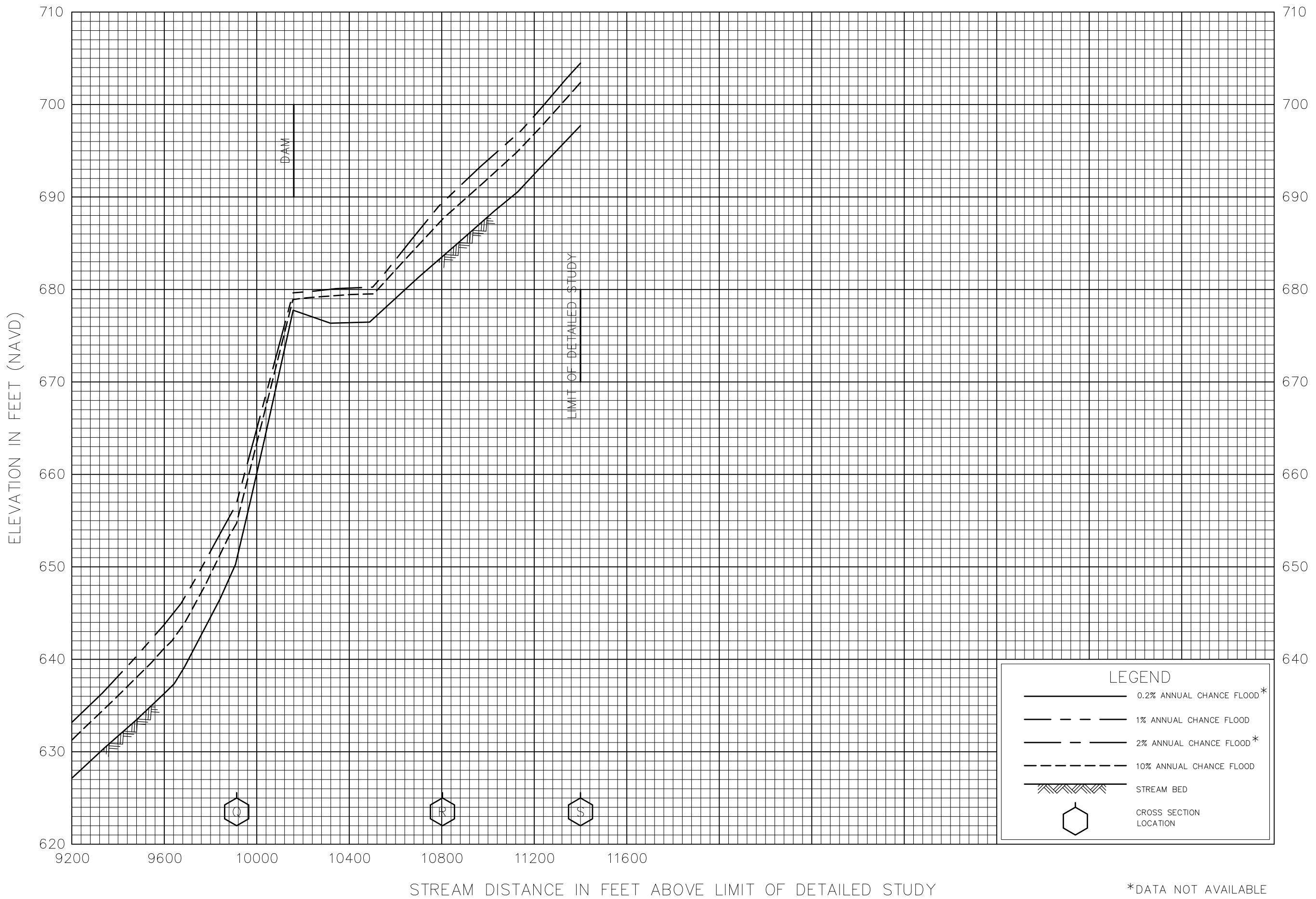
FLOOD PROFILES

GREEN VALLEY CREEK

FEDERAL EMERGENCY MANAGEMENT AGENCY

SAN DIEGO COUNTY, CA
(AND INCORPORATED AREAS)

*DATA NOT AVAILABLE

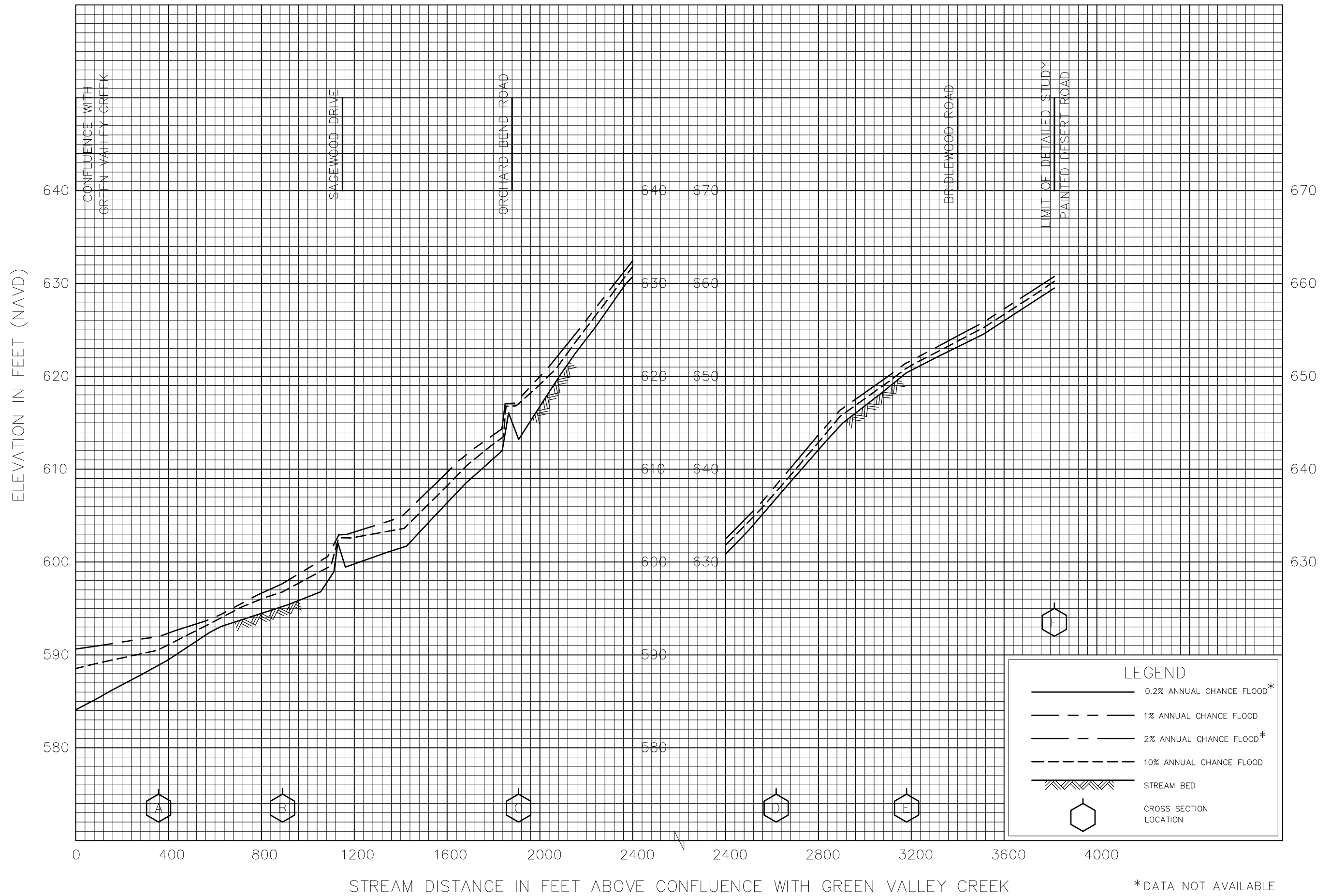


FLOOD PROFILES

GREEN VALLEY CREEK

FEDERAL EMERGENCY MANAGEMENT AGENCY
 SAN DIEGO COUNTY, CA
 (AND INCORPORATED AREAS)

*DATA NOT AVAILABLE



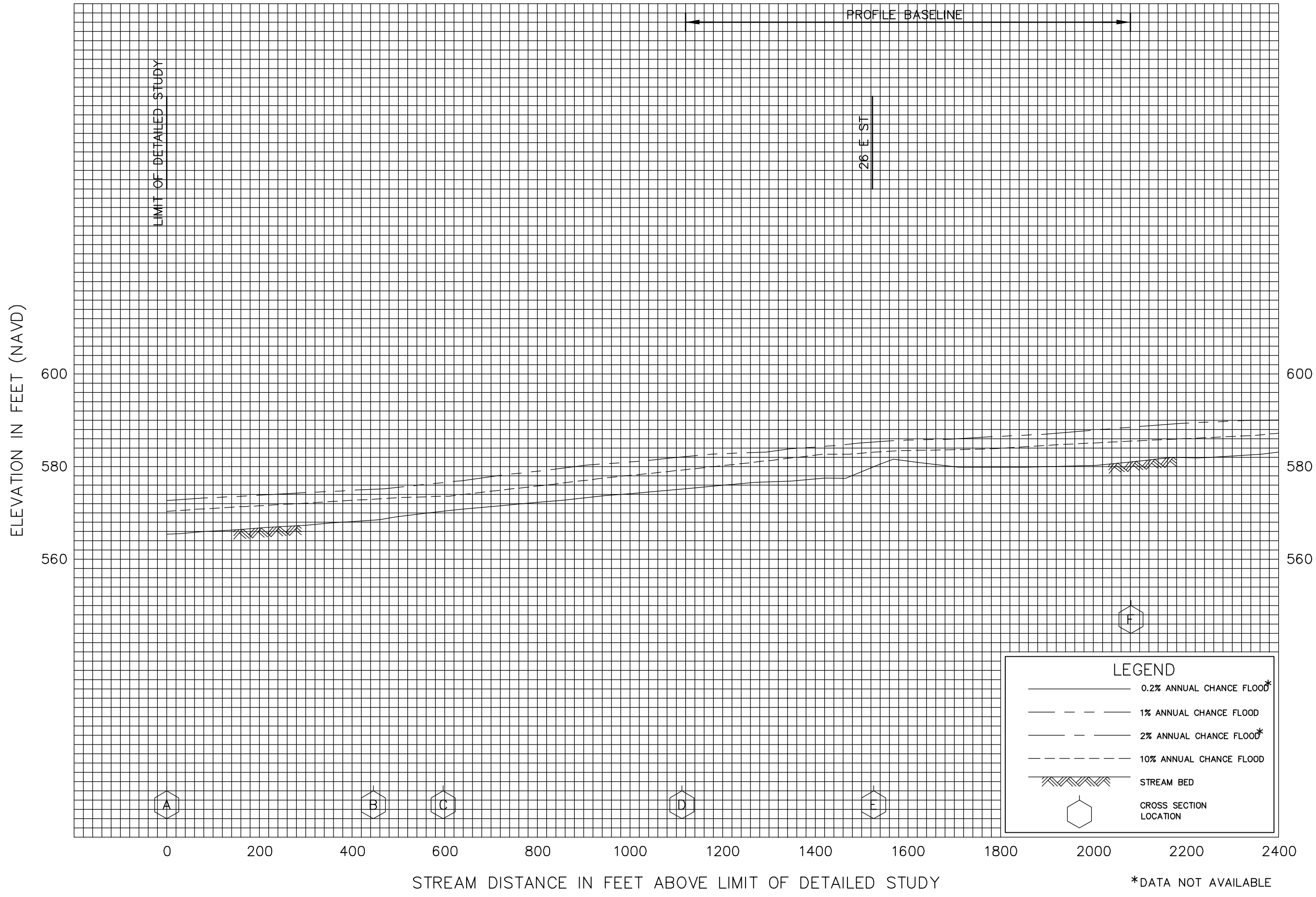
FLOOD PROFILES

GREEN VALLEY CREEK TRIBUTARY

FEDERAL EMERGENCY MANAGEMENT AGENCY

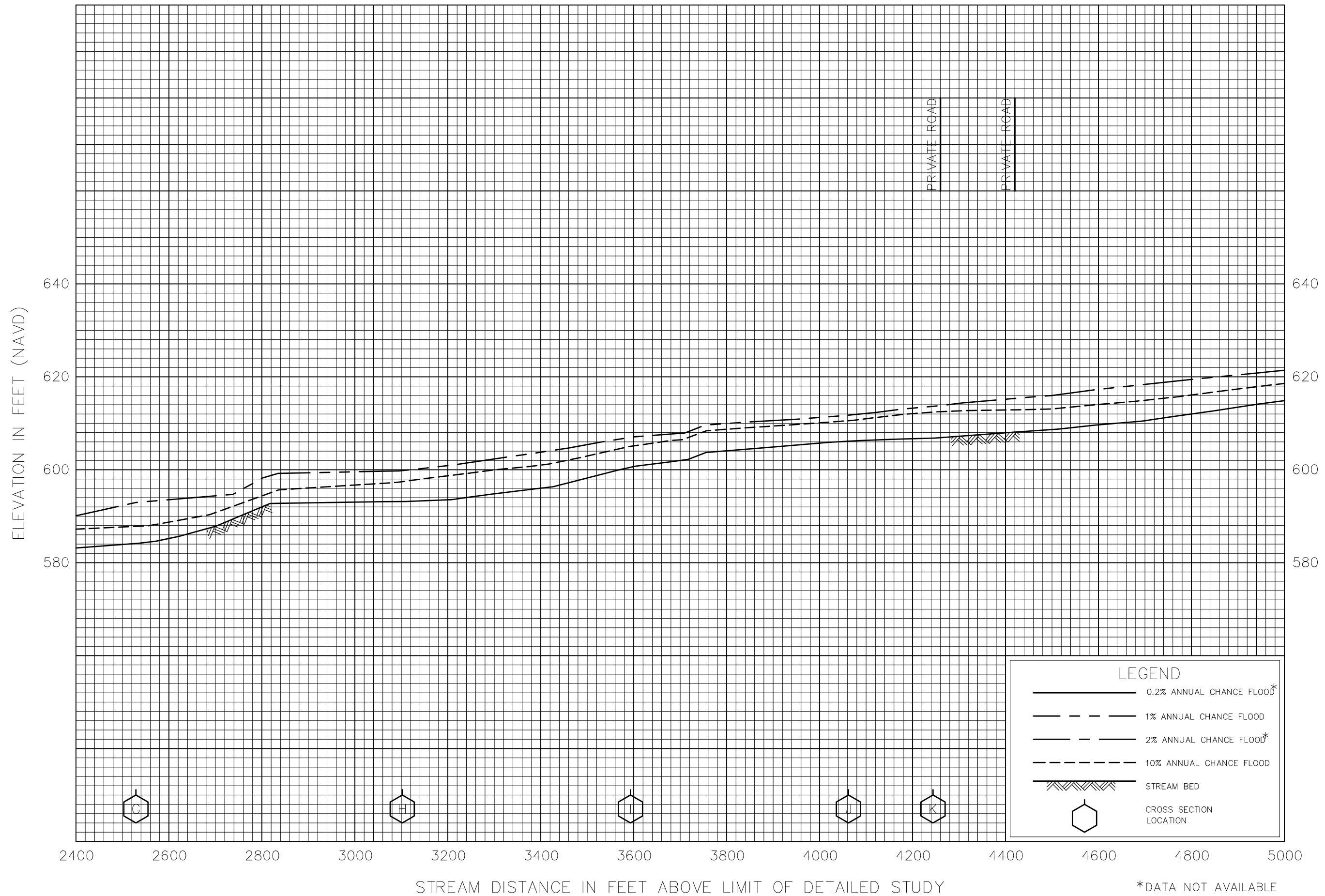
SAN DIEGO COUNTY, CA
(AND INCORPORATED AREAS)

*DATA NOT AVAILABLE



FLOOD PROFILES
HARBISON CANYON CREEK

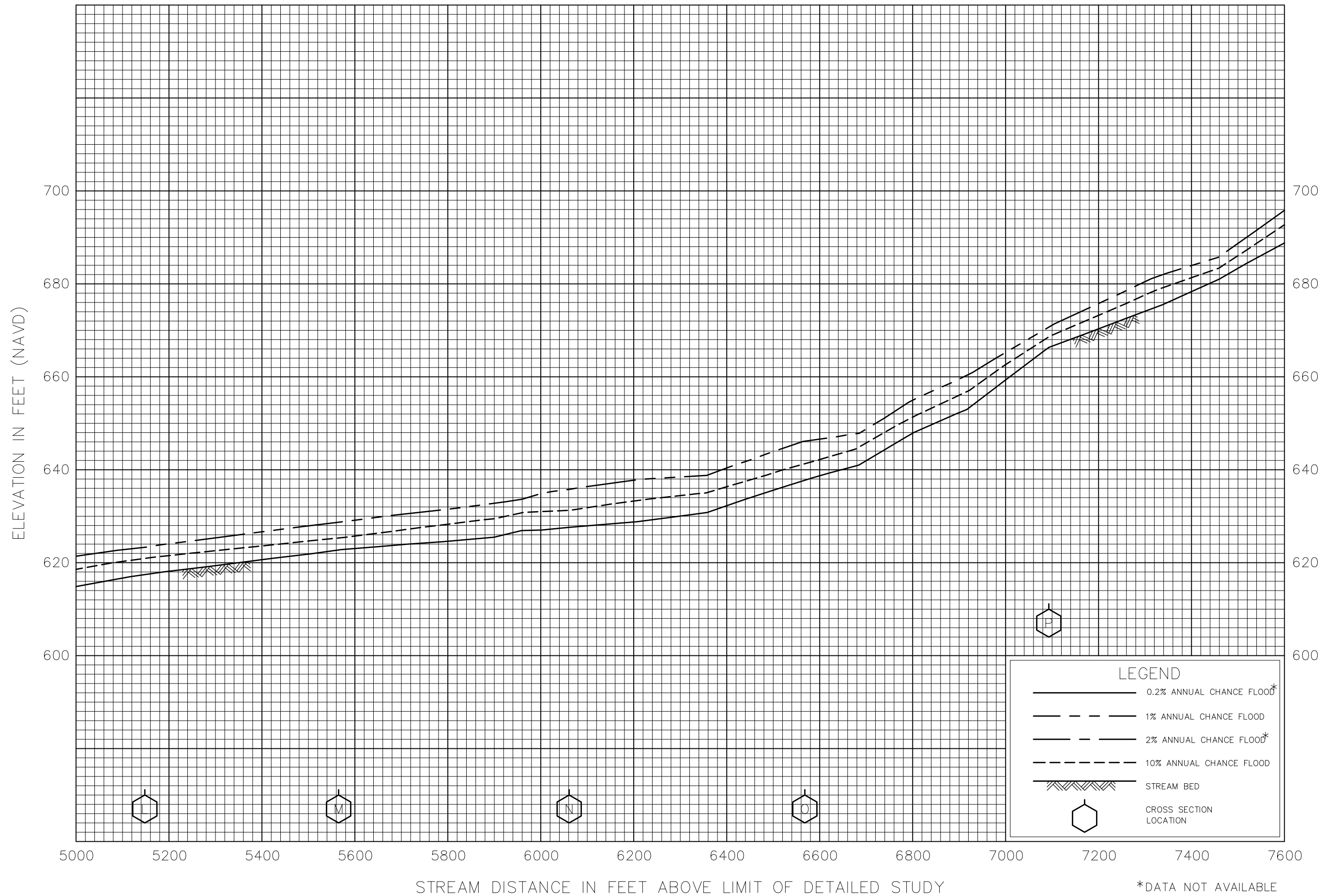
FEDERAL EMERGENCY MANAGEMENT AGENCY
SAN DIEGO COUNTY, CA
(AND INCORPORATED AREAS)



FLOOD PROFILES

HARBISON CANYON CREEK

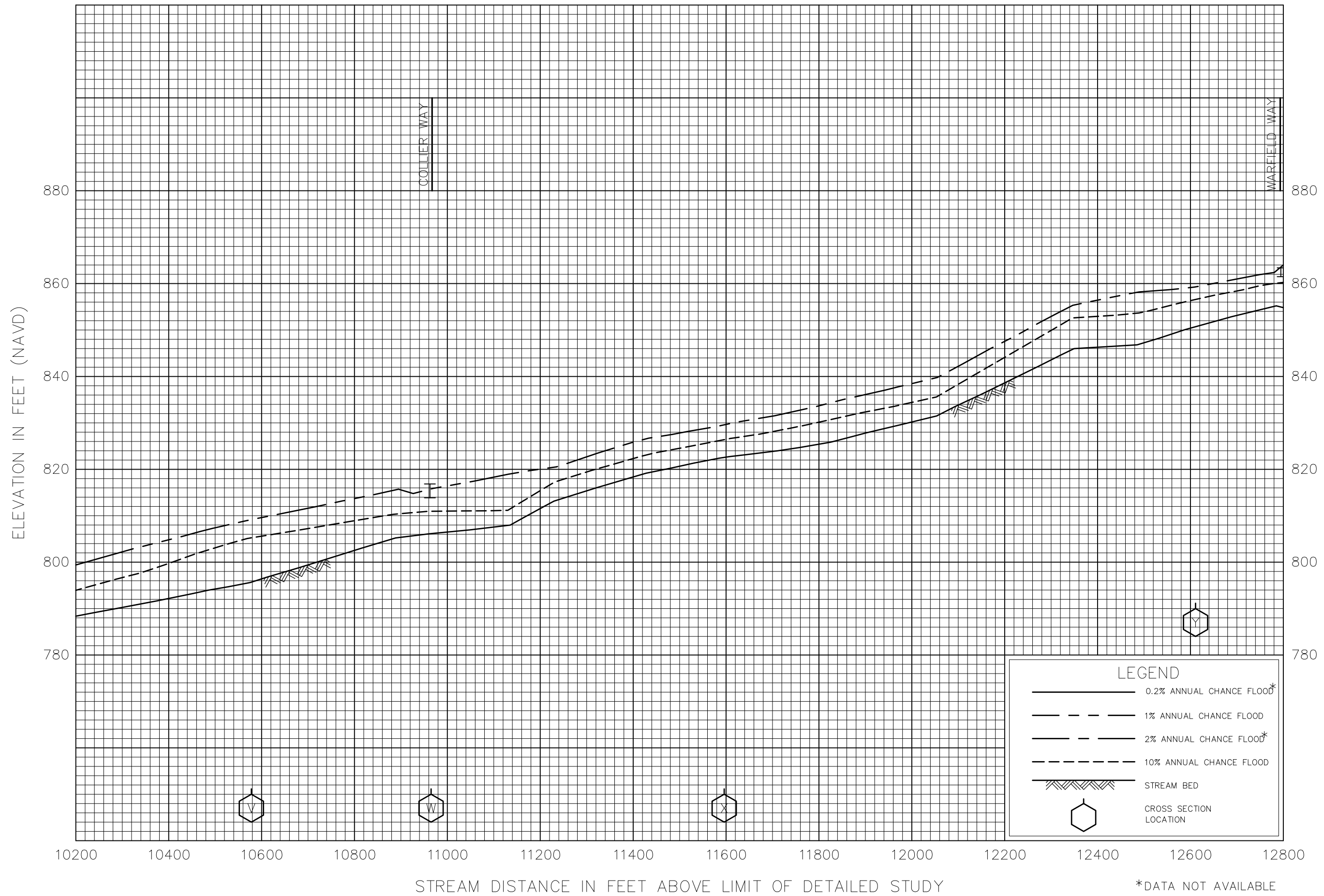
FEDERAL EMERGENCY MANAGEMENT AGENCY
 SAN DIEGO COUNTY, CA
 (AND INCORPORATED AREAS)



FLOOD PROFILES
HARBISON CANYON CREEK

FEDERAL EMERGENCY MANAGEMENT AGENCY
SAN DIEGO COUNTY, CA
(AND INCORPORATED AREAS)

*DATA NOT AVAILABLE



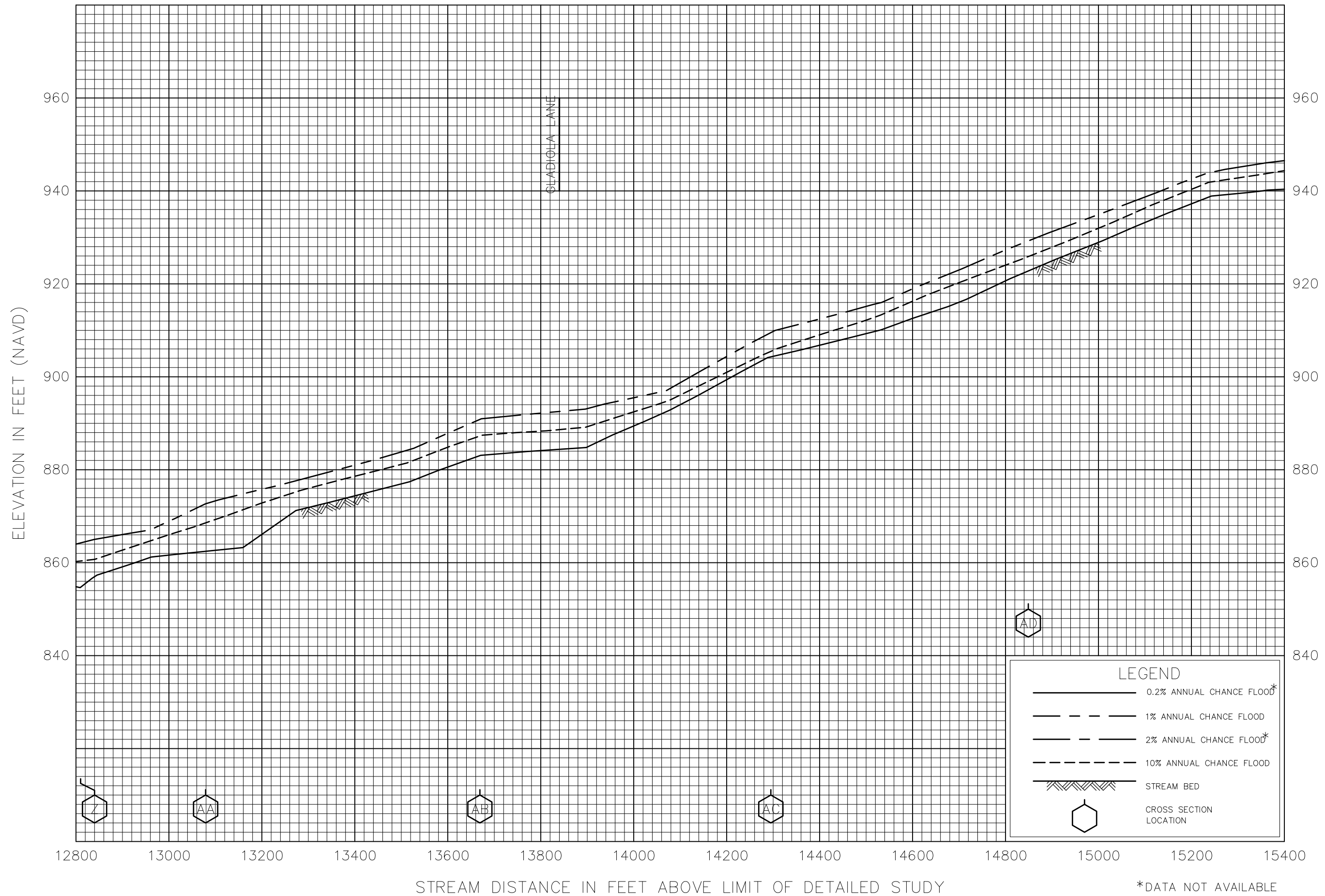
FLOOD PROFILES

HARBISON CANYON CREEK

FEDERAL EMERGENCY MANAGEMENT AGENCY

SAN DIEGO COUNTY, CA
(AND INCORPORATED AREAS)

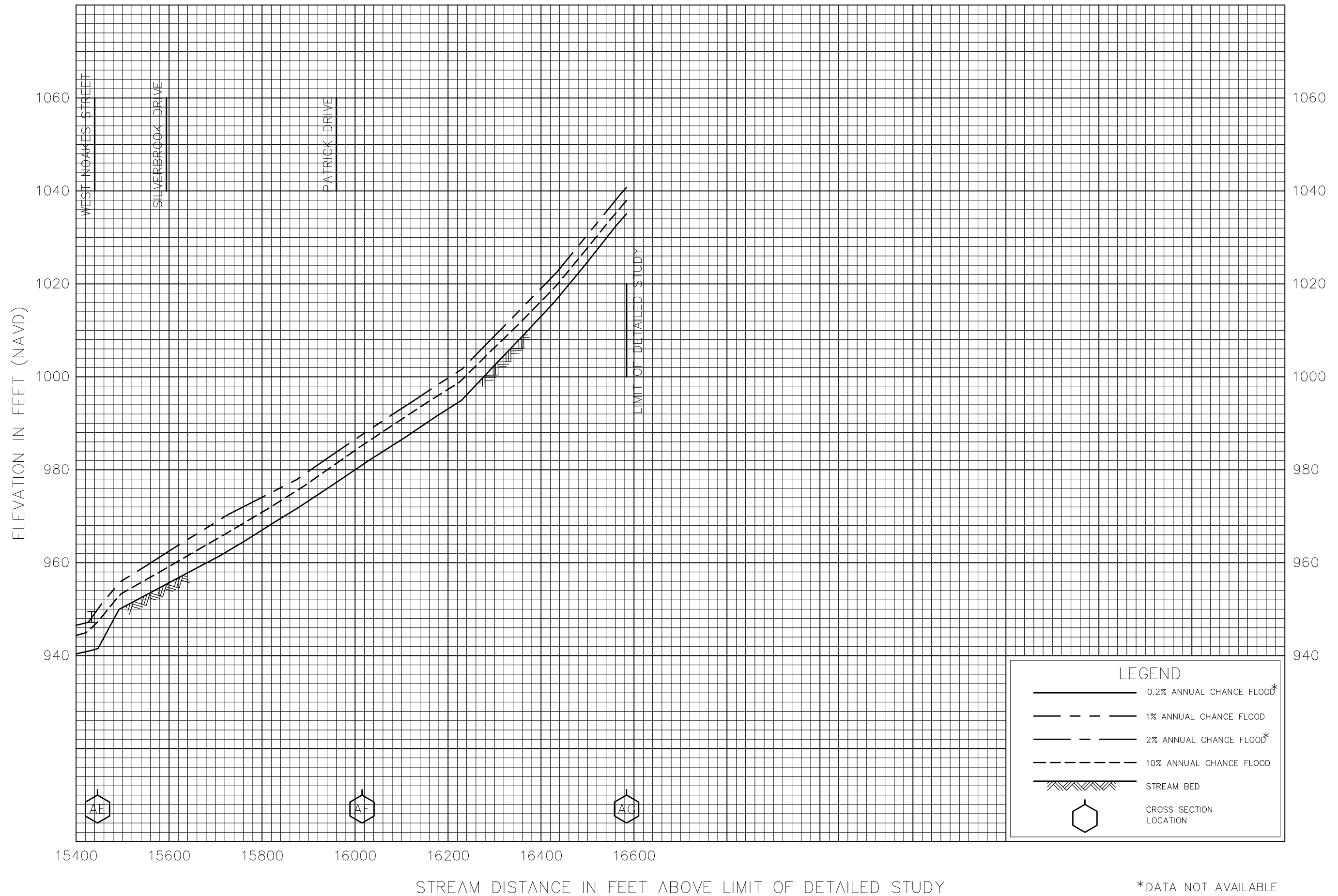
*DATA NOT AVAILABLE



FLOOD PROFILES
HARBISON CANYON CREEK

FEDERAL EMERGENCY MANAGEMENT AGENCY
SAN DIEGO COUNTY, CA
(AND INCORPORATED AREAS)

*DATA NOT AVAILABLE




FLOOD PROFILES

HARBISON CANYON CREEK

FEDERAL EMERGENCY MANAGEMENT AGENCY
 SAN DIEGO COUNTY, CA
 (AND INCORPORATED AREAS)


*DATA NOT AVAILABLE



FLOOD PROFILES

HATFIELD CREEK

FEDERAL EMERGENCY MANAGEMENT AGENCY
 SAN DIEGO COUNTY, CA
 (AND INCORPORATED AREAS)

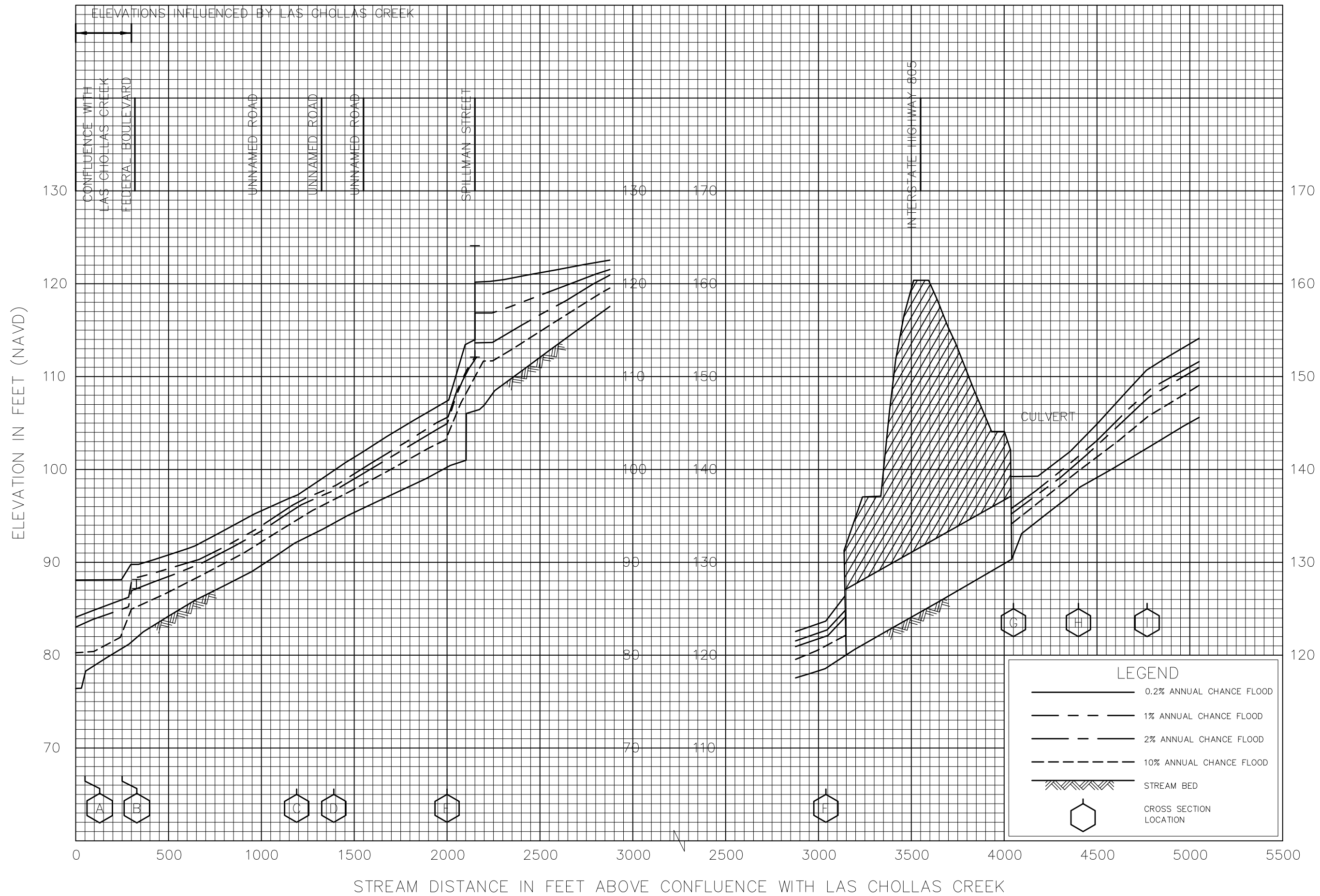


FLOOD PROFILES

HATFIELD CREEK

FEDERAL EMERGENCY MANAGEMENT AGENCY

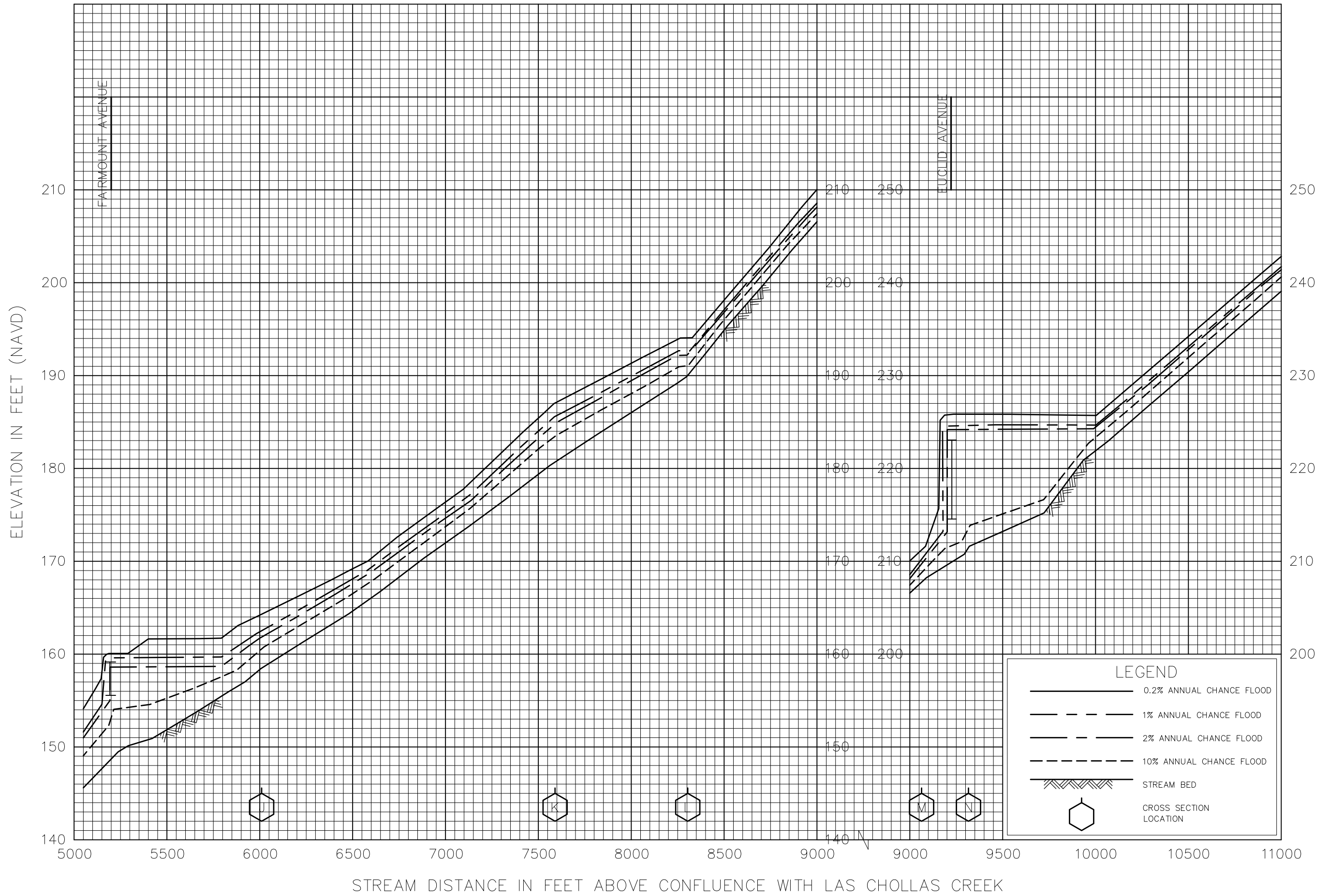
SAN DIEGO COUNTY, CA
(AND INCORPORATED AREAS)



FLOOD PROFILES

HOME AVENUE BRANCH

FEDERAL EMERGENCY MANAGEMENT AGENCY
SAN DIEGO COUNTY, CA
 (AND INCORPORATED AREAS)

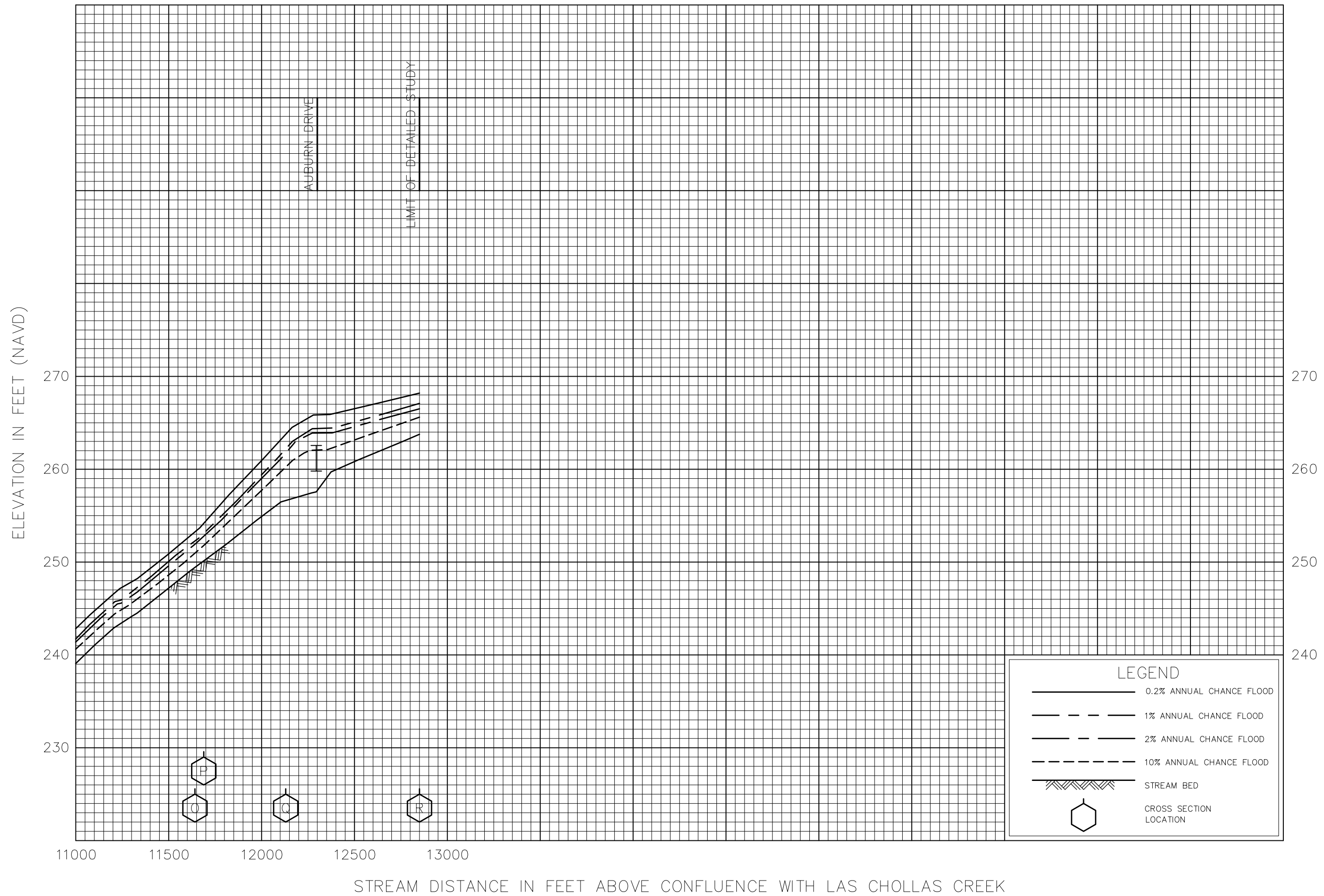


FLOOD PROFILES

HOME AVENUE BRANCH

FEDERAL EMERGENCY MANAGEMENT AGENCY

SAN DIEGO COUNTY, CA
(AND INCORPORATED AREAS)

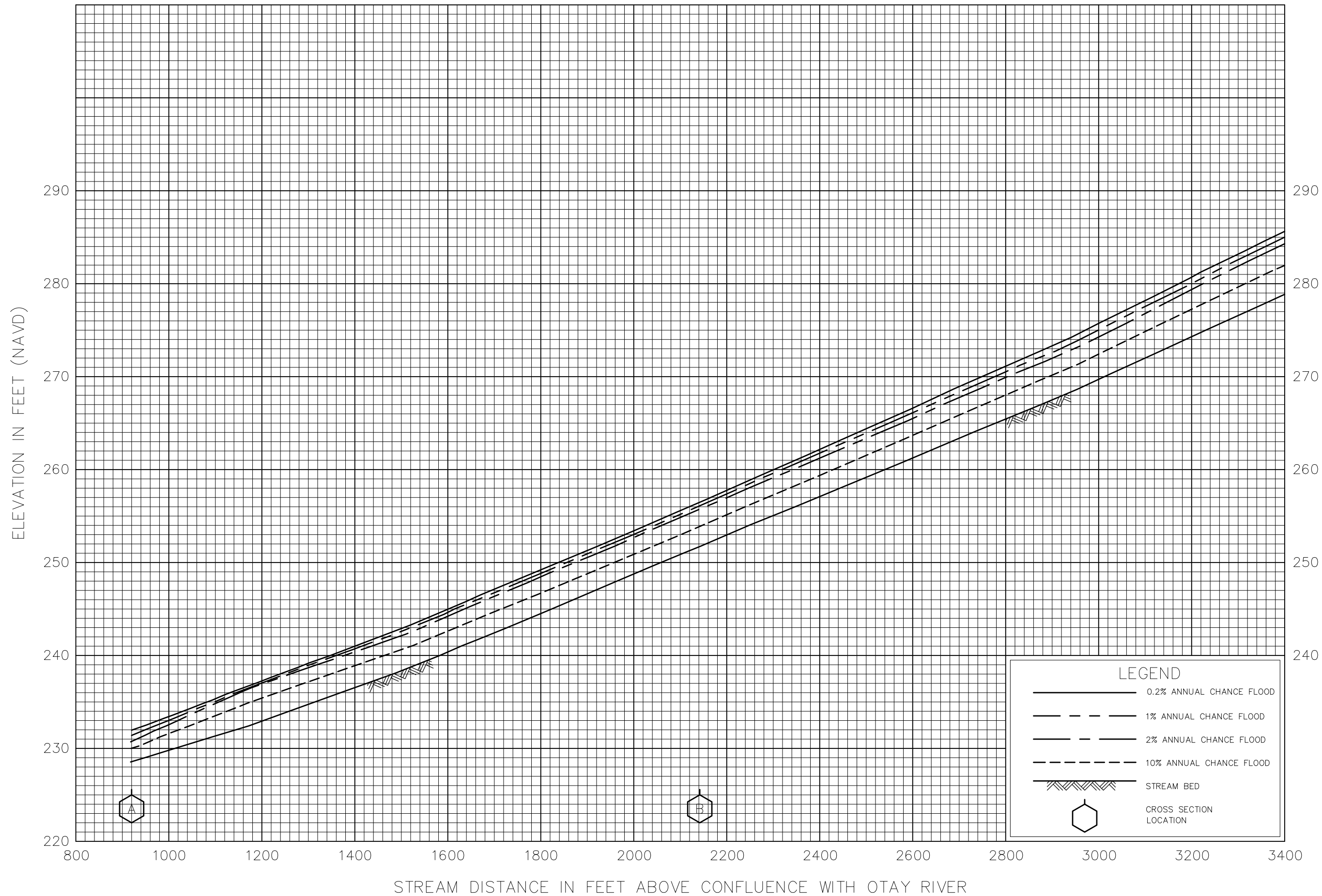


FLOOD PROFILES

HOME AVENUE BRANCH

FEDERAL EMERGENCY MANAGEMENT AGENCY

SAN DIEGO COUNTY, CA
(AND INCORPORATED AREAS)

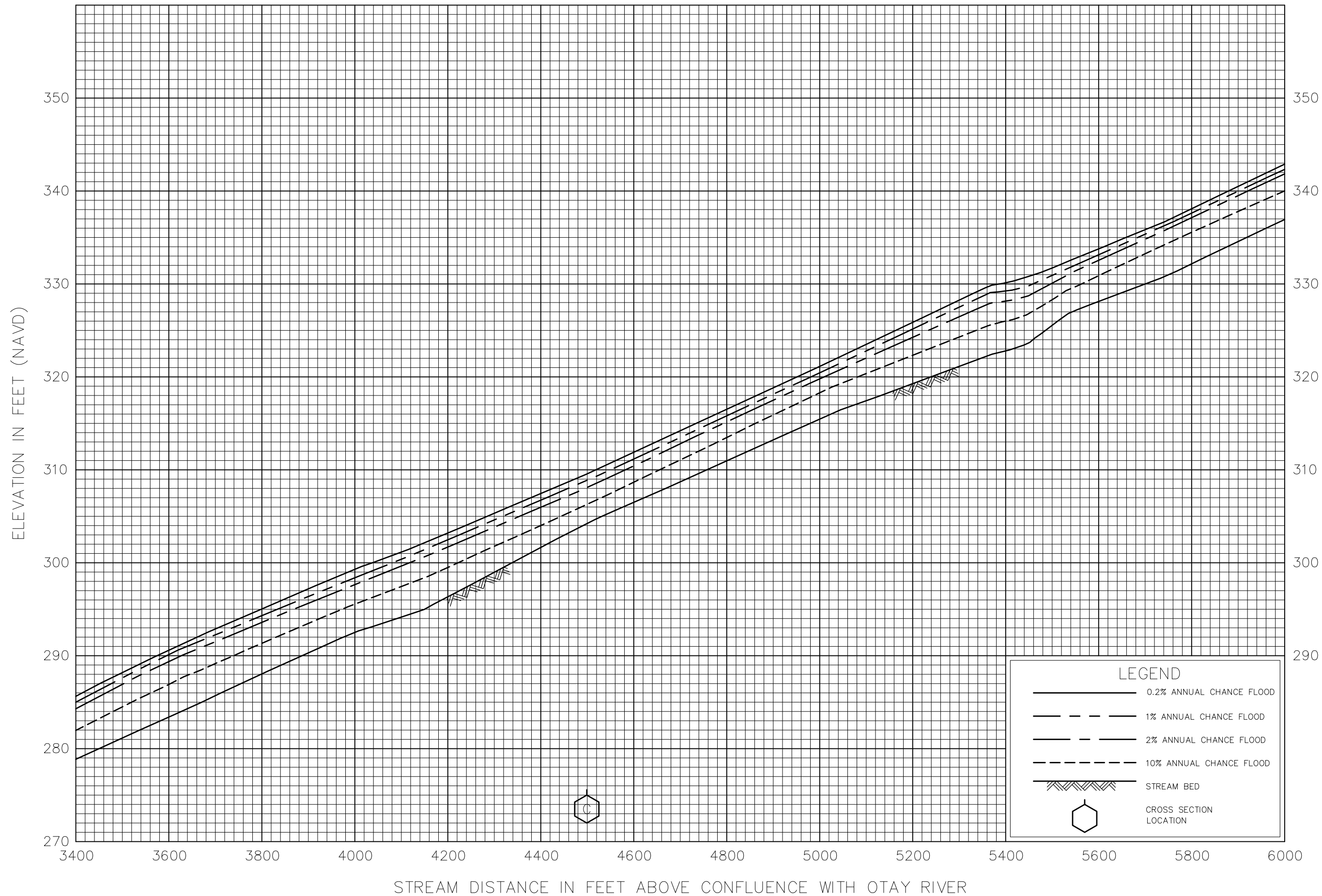


FLOOD PROFILES

JOHNSON CANYON CREEK

FEDERAL EMERGENCY MANAGEMENT AGENCY

SAN DIEGO COUNTY, CA
(AND INCORPORATED AREAS)

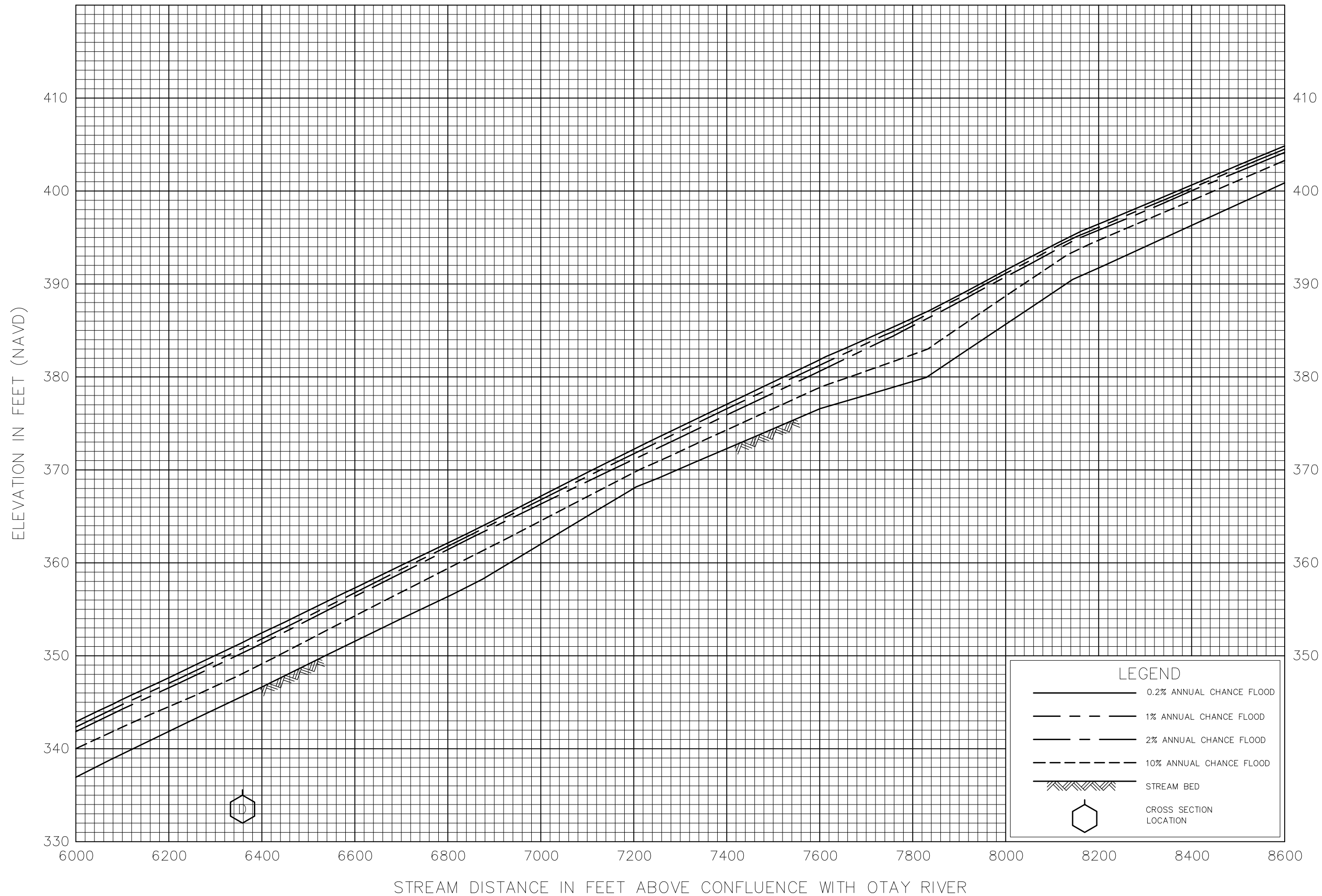


FLOOD PROFILES

JOHNSON CANYON CREEK

FEDERAL EMERGENCY MANAGEMENT AGENCY

SAN DIEGO COUNTY, CA
(AND INCORPORATED AREAS)

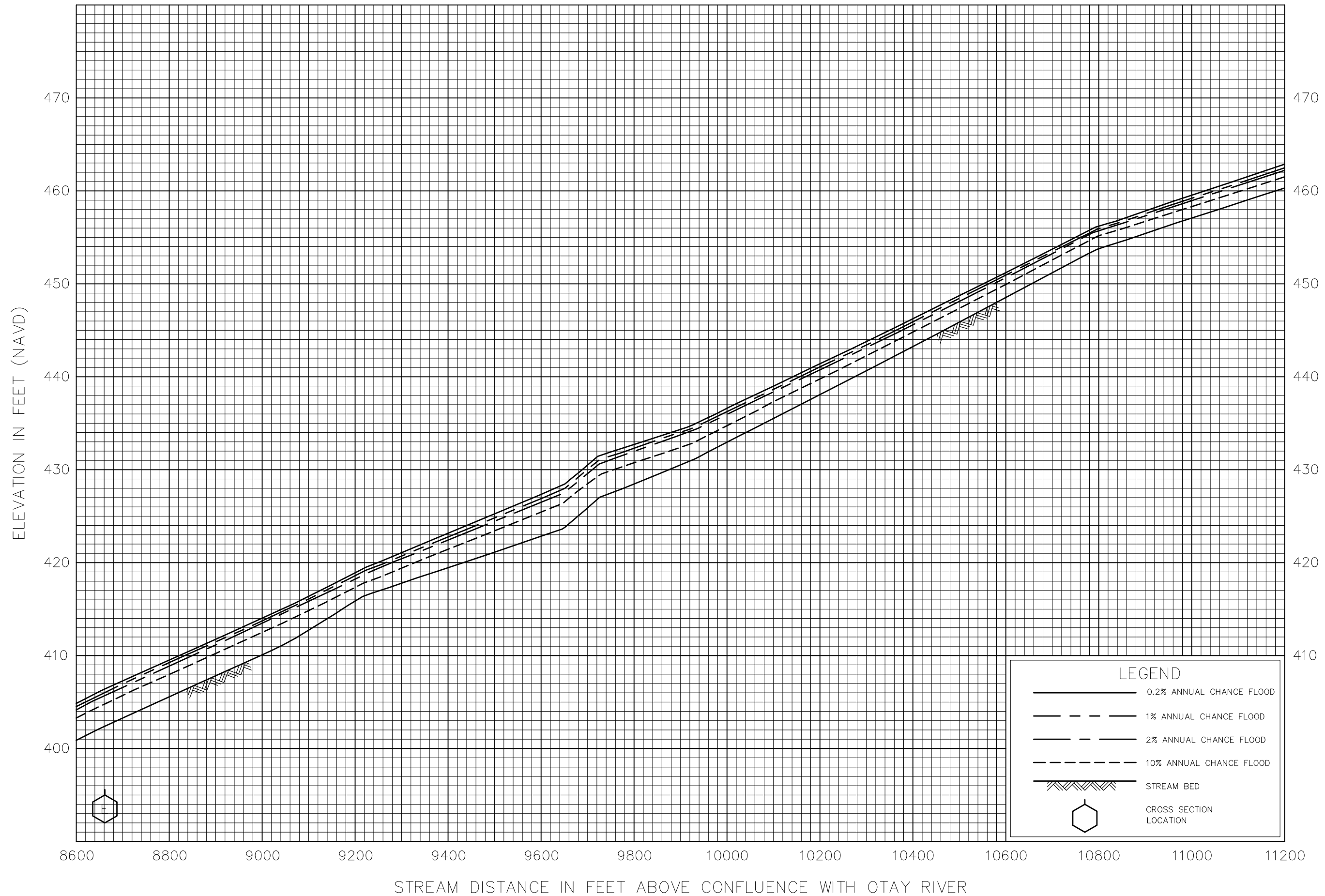


FLOOD PROFILES

JOHNSON CANYON CREEK

FEDERAL EMERGENCY MANAGEMENT AGENCY

SAN DIEGO COUNTY, CA
(AND INCORPORATED AREAS)

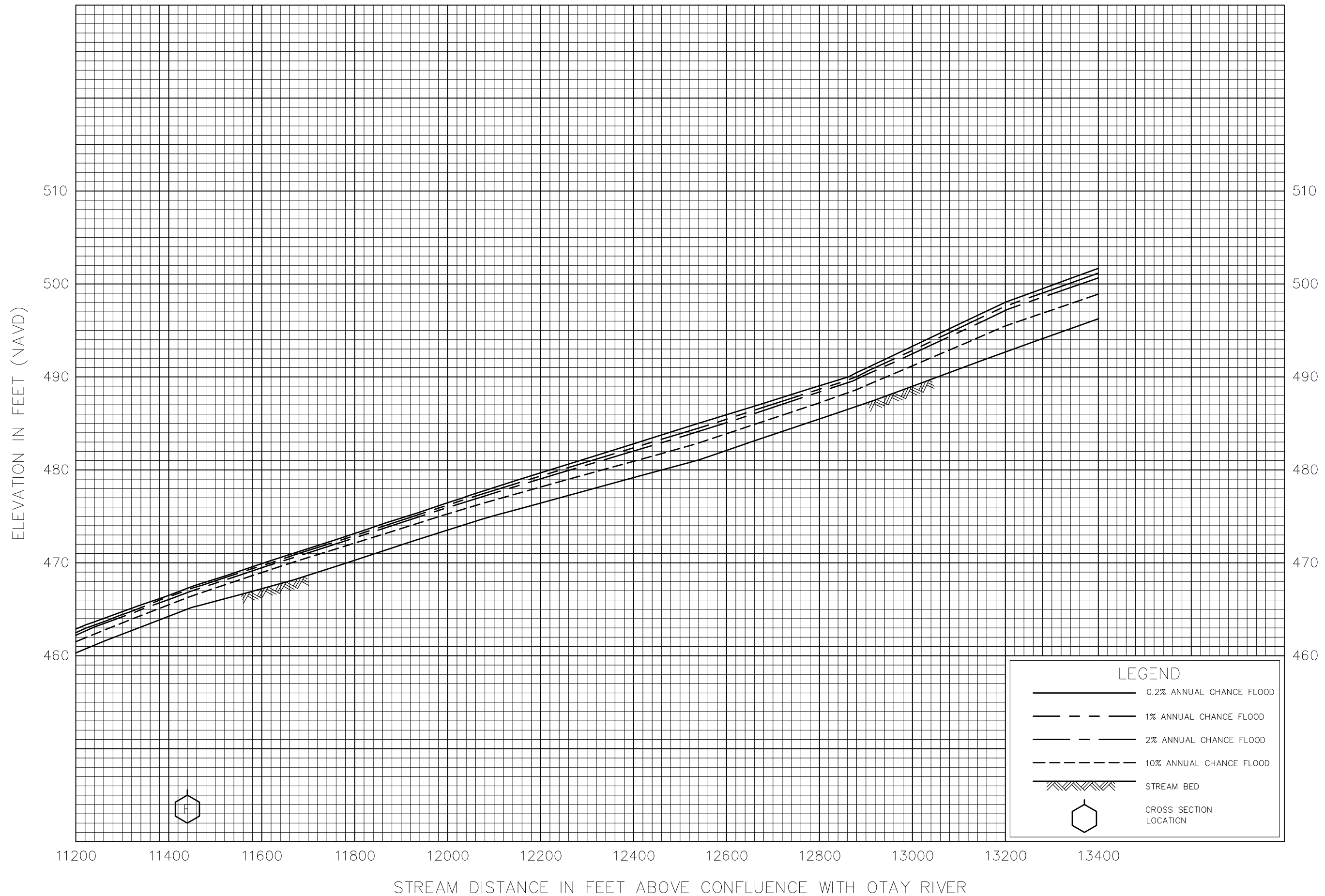


FLOOD PROFILES

JOHNSON CANYON CREEK

FEDERAL EMERGENCY MANAGEMENT AGENCY

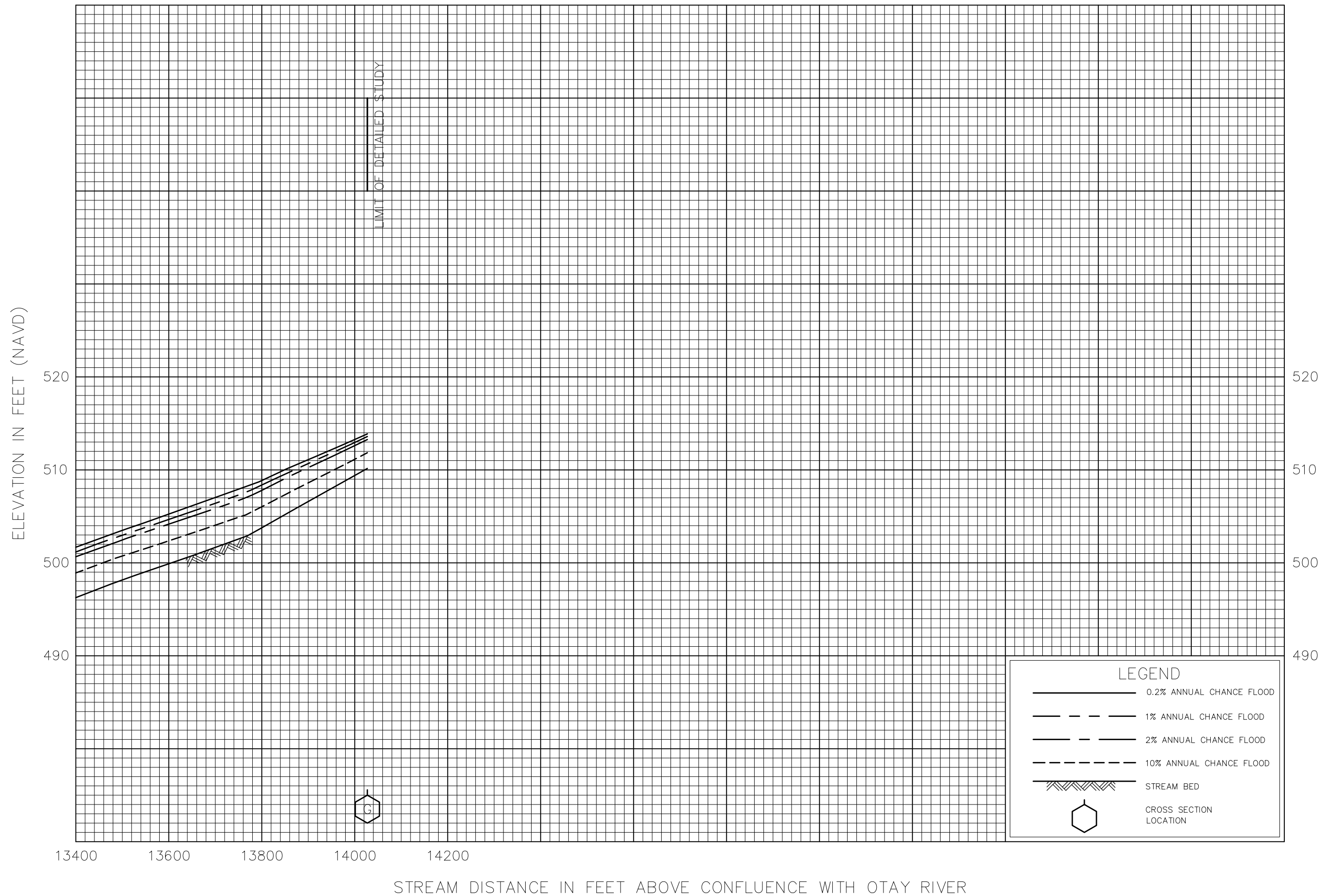
SAN DIEGO COUNTY, CA
(AND INCORPORATED AREAS)



FLOOD PROFILES

JOHNSON CANYON CREEK

FEDERAL EMERGENCY MANAGEMENT AGENCY
 SAN DIEGO COUNTY, CA
 (AND INCORPORATED AREAS)



FLOOD PROFILES

JOHNSON CANYON CREEK

FEDERAL EMERGENCY MANAGEMENT AGENCY

SAN DIEGO COUNTY, CA
(AND INCORPORATED AREAS)