

FLOOD INSURANCE STUDY

FEDERAL EMERGENCY MANAGEMENT AGENCY

VOLUME 8 OF 12



SAN DIEGO COUNTY, CALIFORNIA AND INCORPORATED AREAS

COMMUNITY NAME	NUMBER	COMMUNITY NAME	NUMBER
CARLSBAD, CITY OF	060285	NATIONAL CITY, CITY OF	060293
CHULA VISTA, CITY OF	065021	OCEANSIDE, CITY OF	060294
CORONADO, CITY OF	060287	POWAY, CITY OF	060702
DEL MAR, CITY OF	060288	SAN DIEGO, CITY OF	060295
EL CAJON, CITY OF	060289	SAN DIEGO COUNTY, UNINCORPORATED AREAS	060284
ENCINITAS, CITY OF	060726	SAN MARCOS, CITY OF	060296
ESCONDIDO, CITY OF	060290	SANTEE, CITY OF	060703
IMPERIAL BEACH, CITY OF	060291	SOLANA BEACH, CITY OF	060725
LA MESA, CITY OF	060292	VISTA, CITY OF	060297
LEMON GROVE, CITY OF	060723		

REVISED: March 22, 2022

FLOOD INSURANCE STUDY NUMBER
06073CV008F

Version Number 2.4.3.0



FEMA

TABLE OF CONTENTS

Volume 1

	<u>Page</u>
SECTION 1.0 – INTRODUCTION	1
1.1 The National Flood Insurance Program	1
1.2 Purpose of this Flood Insurance Study Report	2
1.3 Jurisdictions Included in the Flood Insurance Study Project	2
1.4 Considerations for using this Flood Insurance Study Report	15
SECTION 2.0 – FLOODPLAIN MANAGEMENT APPLICATIONS	28
2.1 Floodplain Boundaries	28
2.2 Floodways	48
2.3 Base Flood Elevations	49
2.4 Non-Encroachment Zones	49
2.5 Coastal Flood Hazard Areas	49
2.5.1 Water Elevations and the Effects of Waves	49
2.5.2 Floodplain Boundaries and BFEs for Coastal Areas	51
2.5.3 Coastal High Hazard Areas	52
2.5.4 Limit of Moderate Wave Action	53
SECTION 3.0 – INSURANCE APPLICATIONS	53
3.1 National Flood Insurance Program Insurance Zones	53
SECTION 4.0 – AREA STUDIED	54
4.1 Basin Description	54
4.2 Principal Flood Problems	55
4.3 Non-Levee Flood Protection Measures	64
4.4 Levees	74

Figures

	<u>Page</u>
Figure 1: FIRM Panel Index	17
Figure 2: FIRM Notes to Users	20
Figure 3: Map Legend for FIRM	24
Figure 4: Floodway Schematic	48
Figure 5: Wave Runup Transect Schematic	51
Figure 6: Coastal Transect Schematic	53

Tables

	<u>Page</u>
Table 1: Listing of NFIP Jurisdictions	2

Table 2: Flooding Sources Included in this FIS Report	29
Table 3: Flood Zone Designations by Community	54
Table 4: Basin Characteristics	55
Table 5: Principal Flood Problems	56
Table 6: Historic Flooding Elevations	64
Table 7: Non-Levee Flood Protection Measures	64
Table 8: Levees	75

Volume 2

	<u>Page</u>
SECTION 5.0 – ENGINEERING METHODS	78
5.1 Hydrologic Analyses	78
5.2 Hydraulic Analyses	107
5.3 Coastal Analyses	138
5.3.1 Total Stillwater Elevations	139
5.3.2 Waves	141
5.3.3 Coastal Erosion	141
5.3.4 Wave Hazard Analyses	141

Figures

	<u>Page</u>
Figure 7: Frequency Discharge-Drainage Area Curves	104
Figure 8: 1% Annual Chance Total Stillwater Elevations for Coastal Areas	140

Tables

	<u>Page</u>
Table 9: Summary of Discharges	79
Table 10: Summary of Non-Coastal Stillwater Elevations	105
Table 11: Stream Gage Information used to Determine Discharges	106
Table 12: Summary of Hydrologic and Hydraulic Analyses	108
Table 13: Roughness Coefficients	135
Table 14: Summary of Coastal Analyses	138
Table 15: Tide Gage Analysis Specifics	141
Table 16: Coastal Transect Parameters	142

Volume 3

	<u>Page</u>
SECTION 5.0 – ENGINEERING METHODS (continued)	
5.4 Alluvial Fan Analyses	170
SECTION 6.0 – MAPPING METHODS	174
6.1 Vertical and Horizontal Control	174
6.2 Base Map	174
6.3 Floodplain and Floodway Delineation	175

Figures

	<u>Page</u>
Figure 9: Transect Location Map	164

Tables

	<u>Page</u>
Table 17: Summary of Alluvial Fan Analyses	171
Table 18: Results of Alluvial Fan Analyses	173
Table 19: Countywide Vertical Datum Conversion	174
Table 20: Stream-Based Vertical Datum Conversion	174
Table 21: Base Map Sources	175
Table 22: Summary of Topographic Elevation Data used in Mapping	176
Table 23: Floodway Data	185

Volume 4

Tables

	<u>Page</u>
Table 23: Floodway Data (continued)	251

Volume 5

	<u>Page</u>
SECTION 6.0 – MAPPING METHODS (continued)	
6.4 Coastal Flood Hazard Mapping	340
6.5 FIRM Revisions	347
6.5.1 Letters of Map Amendment	347
6.5.2 Letters of Map Revision Based on Fill	347
6.5.3 Letters of Map Revision	348

6.5.4	Physical Map Revisions	348
6.5.5	Contracted Restudies	348
6.5.6	Community Map History	349
SECTION 7.0 – CONTRACTED STUDIES AND COMMUNITY COORDINATION		352
7.1	Contracted Studies	352
7.2	Community Meetings	368
SECTION 8.0 – ADDITIONAL INFORMATION		371
SECTION 9.0 – BIBLIOGRAPHY AND REFERENCES		373

Tables

	<u>Page</u>
Table 24: Flood Hazard and Non-Encroachment Data for Selected Streams	340
Table 25: Summary of Coastal Transect Mapping Considerations	341
Table 26: Incorporated Letters of Map Change	348
Table 27: Community Map History	350
Table 28: Summary of Contracted Studies Included in this FIS Report	352
Table 29: Community Meetings	369
Table 30: Map Repositories	371
Table 31: Additional Information	372
Table 32: Bibliography and References	374

Exhibits

Flood Profiles	<u>Panel</u>
Adobe Creek	01 P
Agua Hedionda Creek	02-03 P
Agua Hedionda Creek (at City of Carlsbad)	04-06 P
Agua Hedionda Creek (at City of Vista)	07-11 P
Alvarado Creek	12-34 P
Beaver Hollow Creek	35-39 P
Beeler Creek	40-46 P

Volume 6

Exhibits

Flood Profiles	<u>Panel</u>
Broadway Creek	47-49 P
Buena Creek	50-58 P
Buena Vista Creek	59-79 P
Buena Vista Creek Tributary 1	80-81 P
Buena Vista Creek Tributary 3	82-85 P

Calavera Creek	86 P
Calavera Creek Split Flow	87 P
Carmel Valley Creek	88-90 P
Carroll Canyon Creek	91-101 P
Coleman Creek	102-108 P
County Ditch Creek	109-110 P
Deer Springs Creek	111 P
Descanso Creek	112-114 P
Encanto Branch	115-118 P
Escondido Creek (Above Lake Wohlford)	119 P
Escondido Creek (at Encinitas)	120-123 P
Escondido Creek (at Escondido)	124-128 P
Escondido Creek (Left Reach)	129 P
Eucalyptus Hills Creek (East Branch)	130 P
Eucalyptus Hills Creek (West Branch)	131-132 P
Florida Drive Branch	133 P

Volume 7
Exhibits

Flood Profiles	<u>Panel</u>
Forester Creek	134-146 P
Garrison Creek	147-150 P
Gonzales Canyon Creek	151 P
Gopher Canyon Creek	152-155 P
Green Valley Creek	156-158 P
Green Valley Creek Tributary	159 P
Harbison Canyon Creek	160-166 P
Hatfield Creek	167-168 P
Home Avenue Branch	169-171 P
Johnson Canyon Creek	172-177 P
Keys Canyon Creek	178-180 P
Keys Canyon Creek Tributary 1	181-184 P
Keys Canyon Creek Tributary 2	185-187 P
Kit Carson Park Creek	188-192 P
Lake San Marcos/San Marcos Creek	193-194 P
Las Chollas Creek	195-199 P
Las Posas Creek (Upper)	200 P
Las Puleta Creek	201-202 P
Lawson Valley Creek	203-208 P
Loma Alta Creek	209-214 P
Los Penasquitos Creek	215-223 P
Lusardi Creek	224 P

Volume 8
Exhibits

Flood Profiles	<u>Panel</u>
McGonigle Canyon Creek	225-226 P
McGonigle Canyon Creek Tributary A	227 P

Mexican Canyon Creek	228-231 P
Moosa Creek (North Branch)	232-234 P
Moosa Creek (South Branch)	235 P
Murphy Canyon Creek	236-238 P
Murray Canyon Creek	239-244 P
Nestor Creek	245-250 P
North Avenue Tributary	251 P
North Branch Poway Creek	252-253 P
North Tributary to Santa Maria Creek	254-255 P
Olive Creek	256-257 P
Otay River	258-281 P
Pala Mesa Creek	282-283 P
Paradise Creek	284-288 P
Paradise Creek Split Flow	289 P
Paradise Creek - Valley Road Branch	290 P
Pilgrim Creek	291-293 P
Poggi Canyon Creek	294-296 P
Pomerado Creek	297 P
Poway Creek	298-305 P
Rainbow Creek	306-307 P
Rainbow Creek (West Branch)	308 P

Volume 9

Exhibits

Flood Profiles	<u>Panel</u>
Rattlesnake Creek	309-316 P
Rattlesnake Creek Split Flow at Heritage Hills	317-318 P
Rattlesnake Creek Split Flow at Midland Road	319 P
Reidy Creek	320-324 P
Reidy Creek Split Flow	325 P
Rice Canyon Creek	326-329 P
Rincon Avenue Tributary	330 P
Rose Canyon Creek	331-337 P
Samagutuma Creek	338-340 P
San Clemente Canyon Creek	341-343 P
San Diego River	344-378 P
San Dieguito River	379-381 P
San Elijo Creek	382 P
San Luis Rey River (at Oceanside)	383-391 P
San Marcos Creek	392-395 P
San Marcos Creek (Below Lake San Marcos)	396-397 P
San Marcos Creek - Highway 78 Split Flow	398 P

Volume 10
Exhibits

Flood Profiles	<u>Panel</u>
San Vicente Creek	399-401 P
Santa Maria Creek (San Pasqual Valley Area)	402-405 P
Santa Maria Creek (Santa Maria Valley Area)	406-426 P
Santa Ysabel Creek	427-438 P
Slaughterhouse Creek	439-440 P
Soledad Canyon	441-445 P
South Branch Poway Creek	446-447 P
South Fork Moosa Canyon Creek	448-452 P
South Las Chollas Creek	453-457 P
South Tributary to Santa Maria Creek	458-459 P
Steele Canyon Creek	460-468 P
Stevenson Creek	469 P

Volume 11
Exhibits

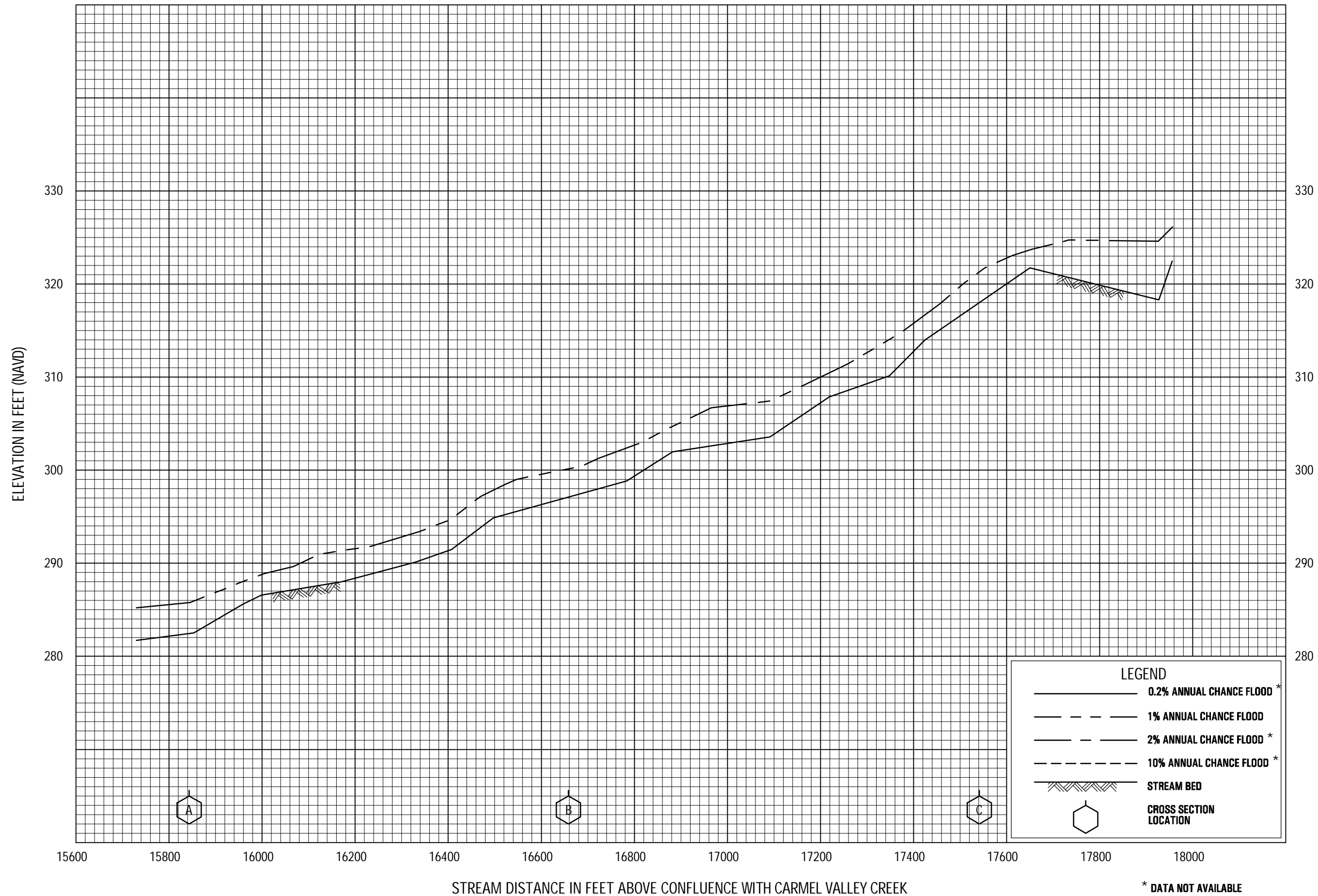
Flood Profiles	<u>Panel</u>
Sweetwater River (Above Reservoir)	470-496 P
Sweetwater River (At National City)	497-501 P
Sweetwater River (Descanso Area)	502-505 P
Switzer Creek	506 P
Tecolote Creek	507-520 P
Telegraph Canyon Creek	521-540 P
Tijuana River	541-545 P
Tributary of South Tributary to Santa Maria Creek	546 P
Tributary to Forester Creek	547 P
Tributary to Forester Creek South Branch	548 P
Tributary to Sweetwater River	549-550 P

Volume 12
Exhibits

Flood Profiles	<u>Panel</u>
Twin Oaks Valley Creek	551-557 P
Unnamed Tributary to San Dieguito River	558 P
Wabash Branch	559 P
Witch Creek	560-562 P

Published Separately

Flood Insurance Rate Map (FIRM)



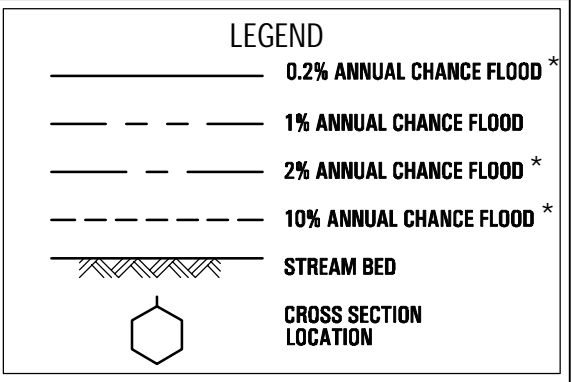
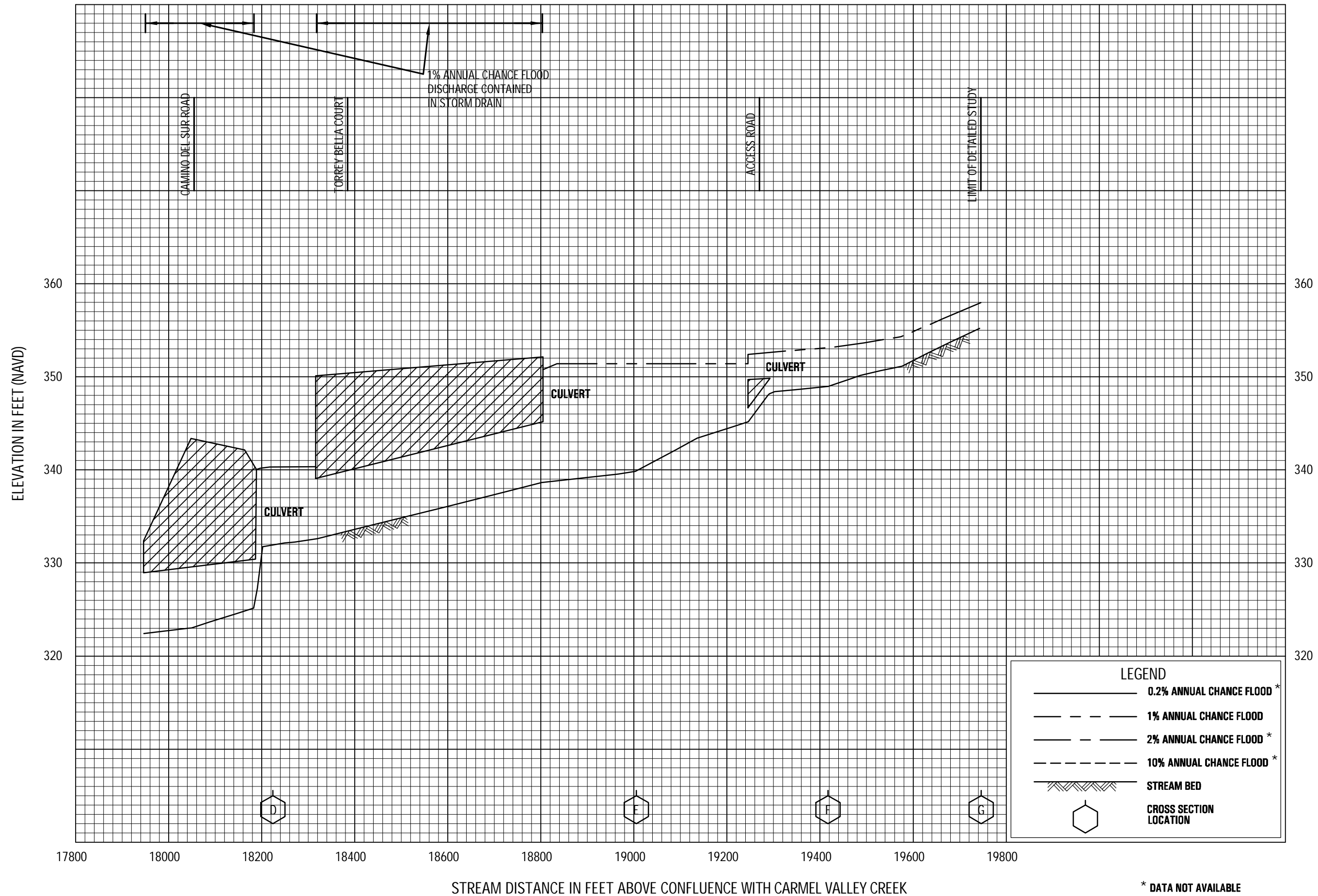
FLOOD PROFILES

MCGONIGLE CANYON CREEK

FEDERAL EMERGENCY MANAGEMENT AGENCY

SAN DIEGO COUNTY, CA
(AND INCORPORATED AREAS)

* DATA NOT AVAILABLE

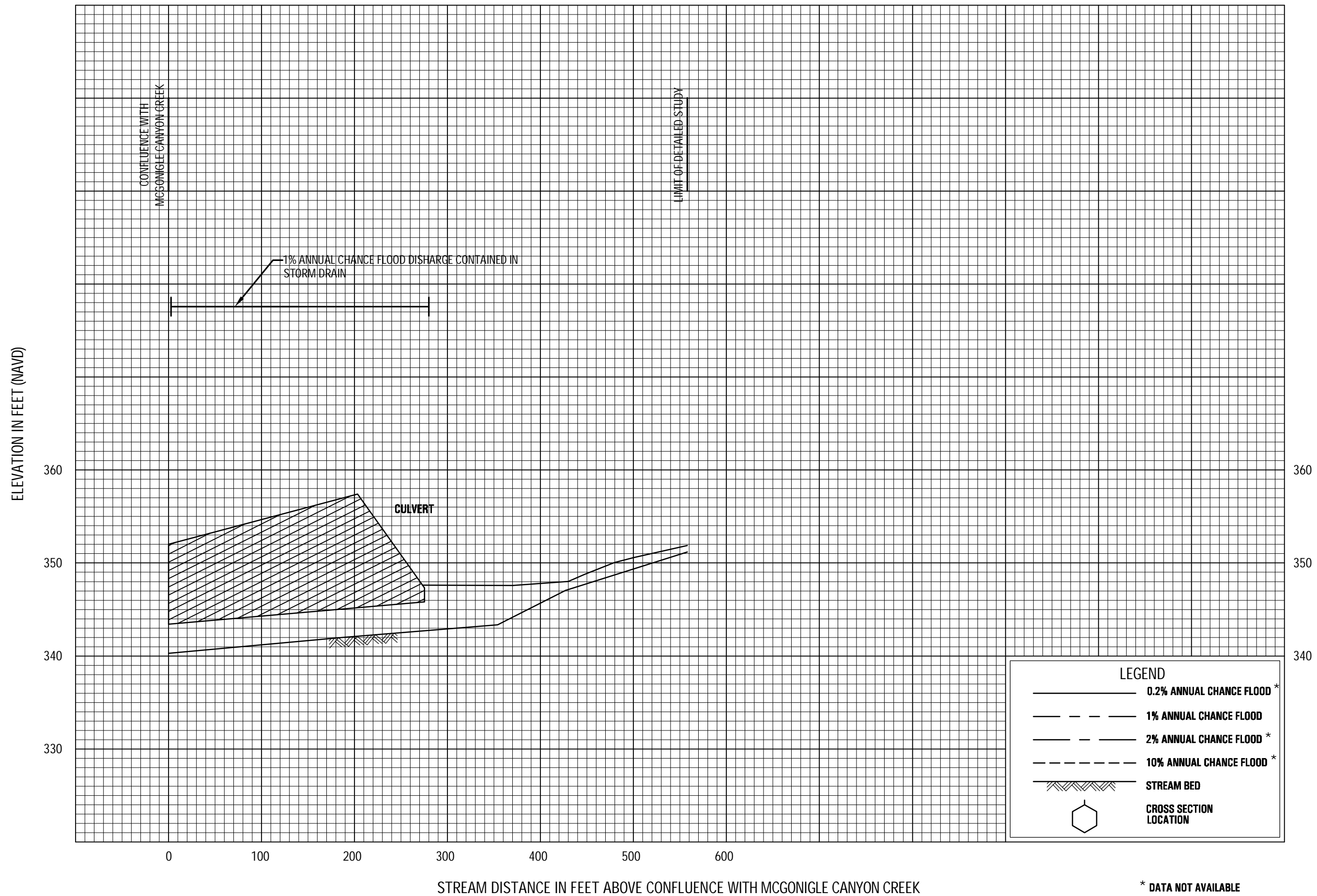


* DATA NOT AVAILABLE

FLOOD PROFILES

MCGONIGLE CANYON CREEK

FEDERAL EMERGENCY MANAGEMENT AGENCY
SAN DIEGO COUNTY, CA
 (AND INCORPORATED AREAS)

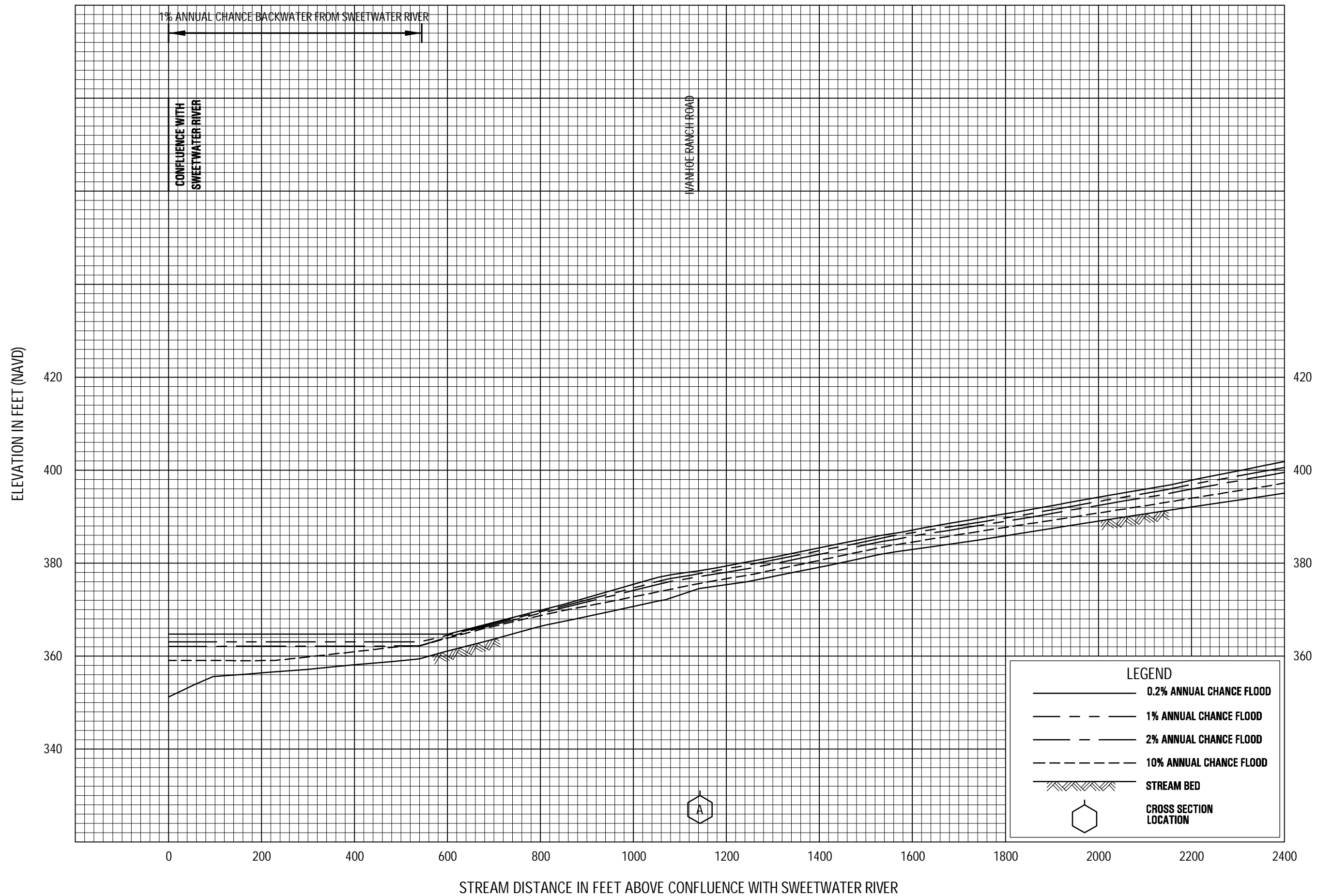


FLOOD PROFILES

MCGONIGLE CANYON CREEK - TRIBUTARY A

FEDERAL EMERGENCY MANAGEMENT AGENCY
SAN DIEGO COUNTY, CA
 (AND INCORPORATED AREAS)

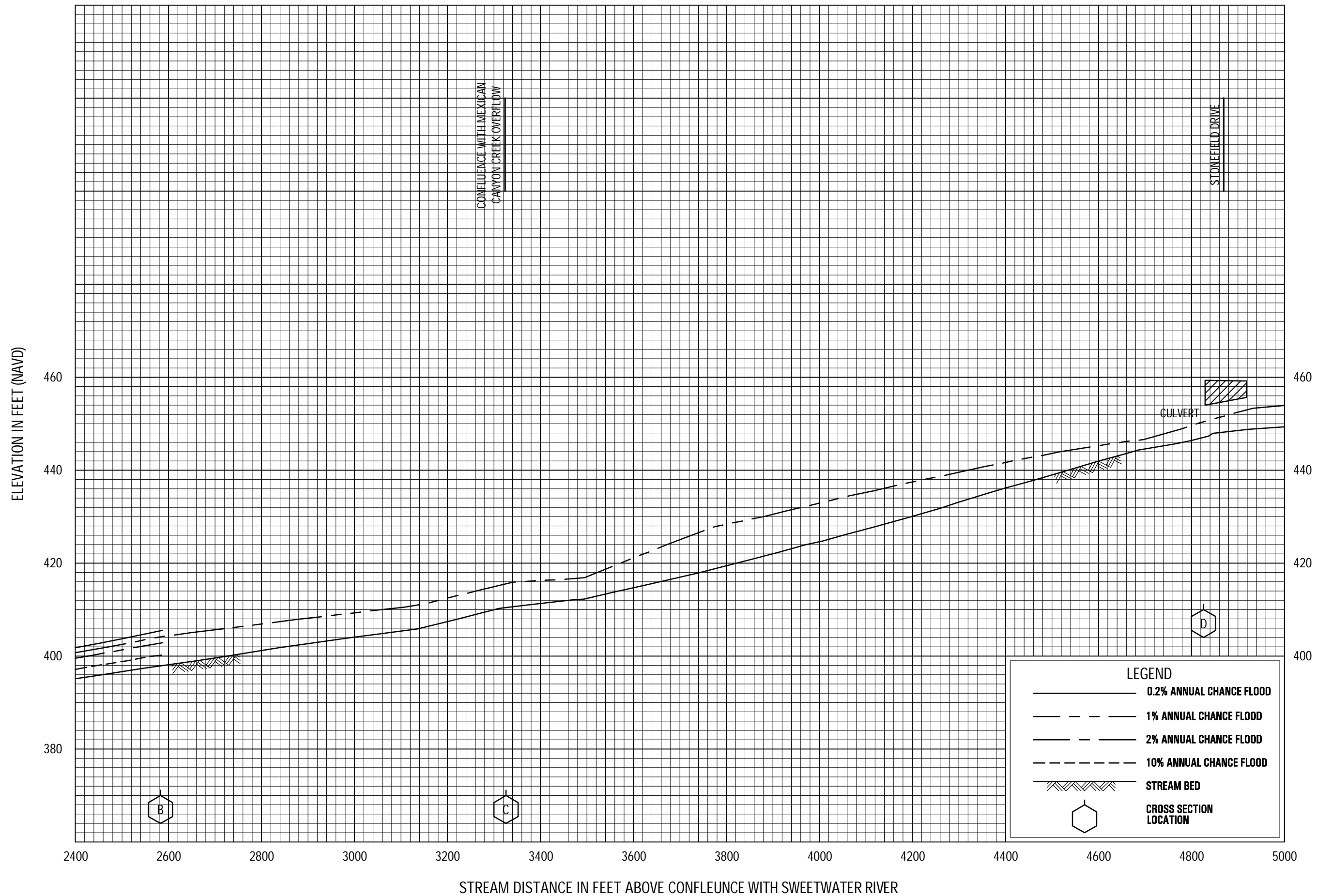
* DATA NOT AVAILABLE



FLOOD PROFILES

MEXICAN CANYON CREEK

FEDERAL EMERGENCY MANAGEMENT AGENCY
 SAN DIEGO COUNTY, CA
 (AND INCORPORATED AREAS)




FLOOD PROFILES

MEXICAN CANYON CREEK

FEDERAL EMERGENCY MANAGEMENT AGENCY

SAN DIEGO COUNTY, CA
(AND INCORPORATED AREAS)

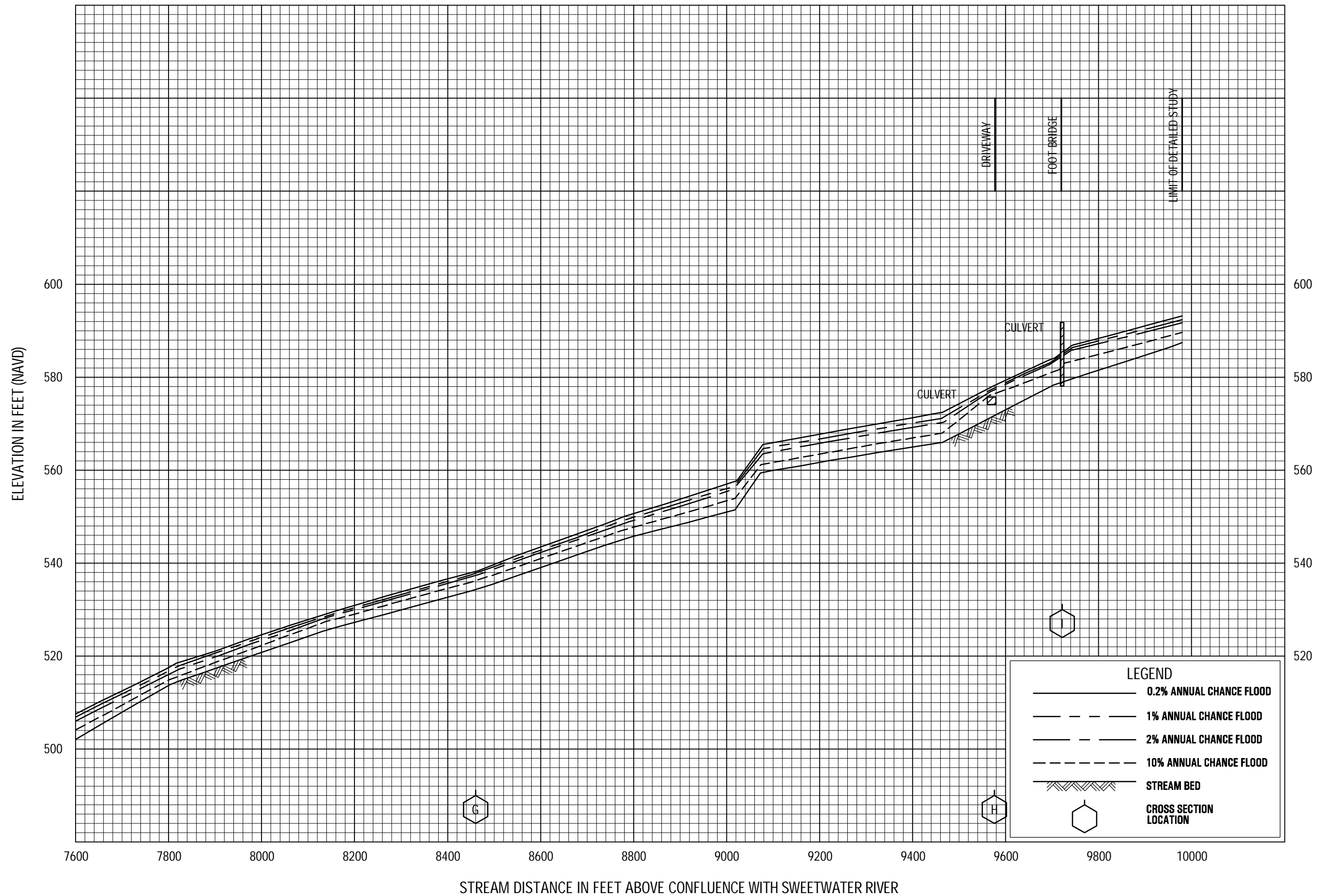


FLOOD PROFILES

MEXICAN CANYON CREEK

FEDERAL EMERGENCY MANAGEMENT AGENCY

SAN DIEGO COUNTY, CA
(AND INCORPORATED AREAS)

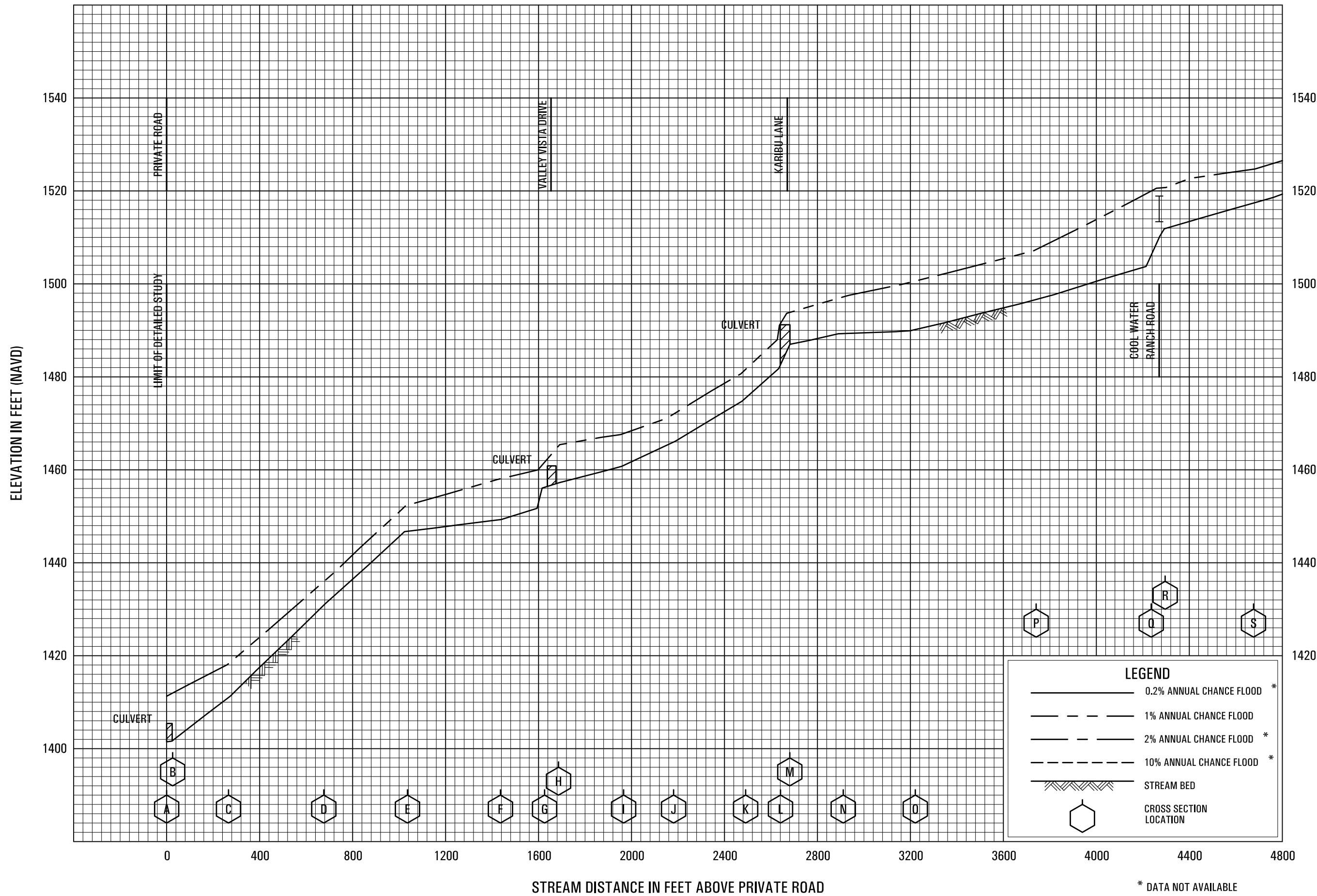


FLOOD PROFILES

MEXICAN CANYON CREEK

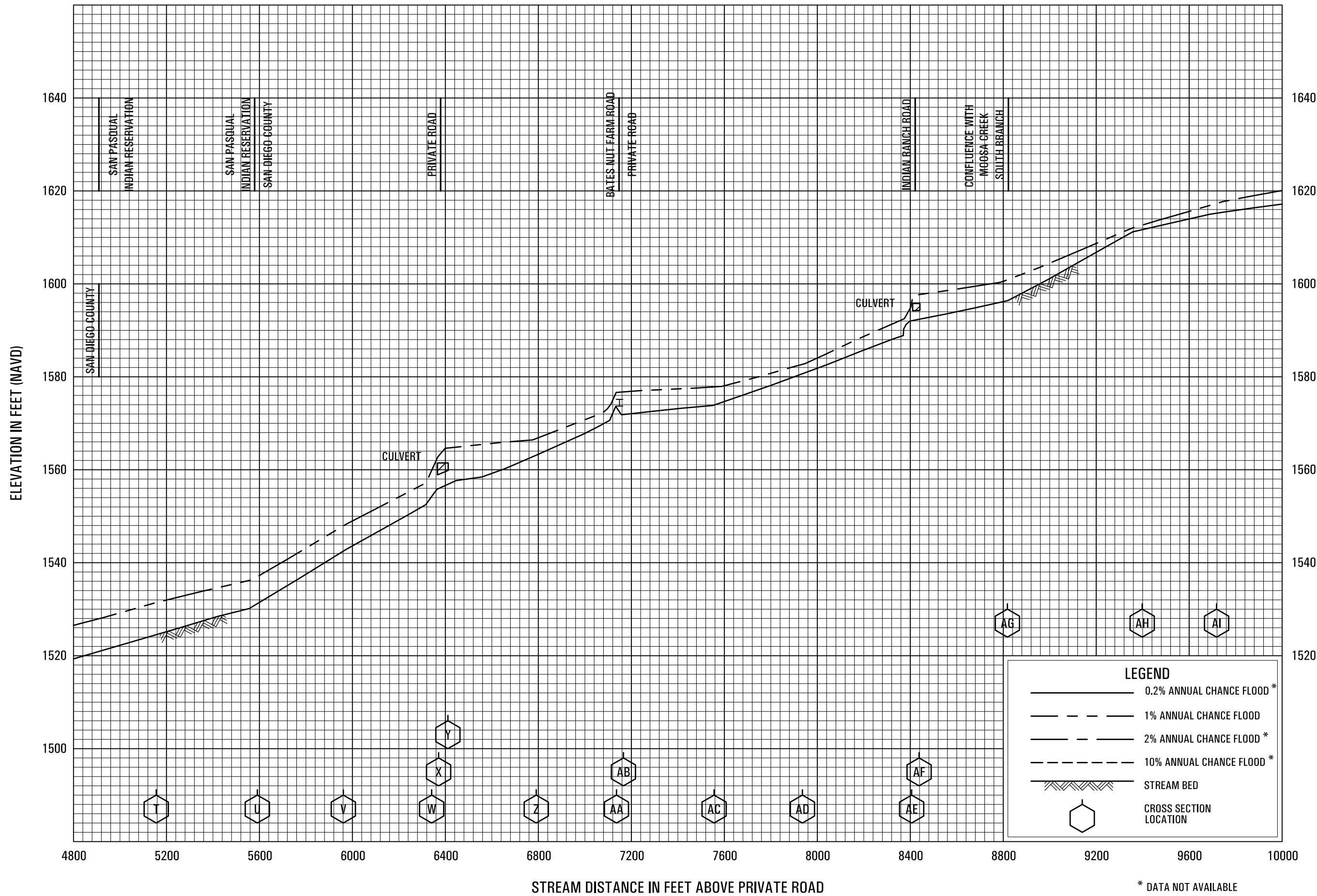
FEDERAL EMERGENCY MANAGEMENT AGENCY

SAN DIEGO COUNTY, CA
(AND INCORPORATED AREAS)




FLOOD PROFILES
MOOSA CREEK (NORTH BRANCH)

FEDERAL EMERGENCY MANAGEMENT AGENCY
SAN DIEGO COUNTY, CA
 (AND INCORPORATED AREAS)



FLOOD PROFILES
MOOSA CREEK (NORTH BRANCH)

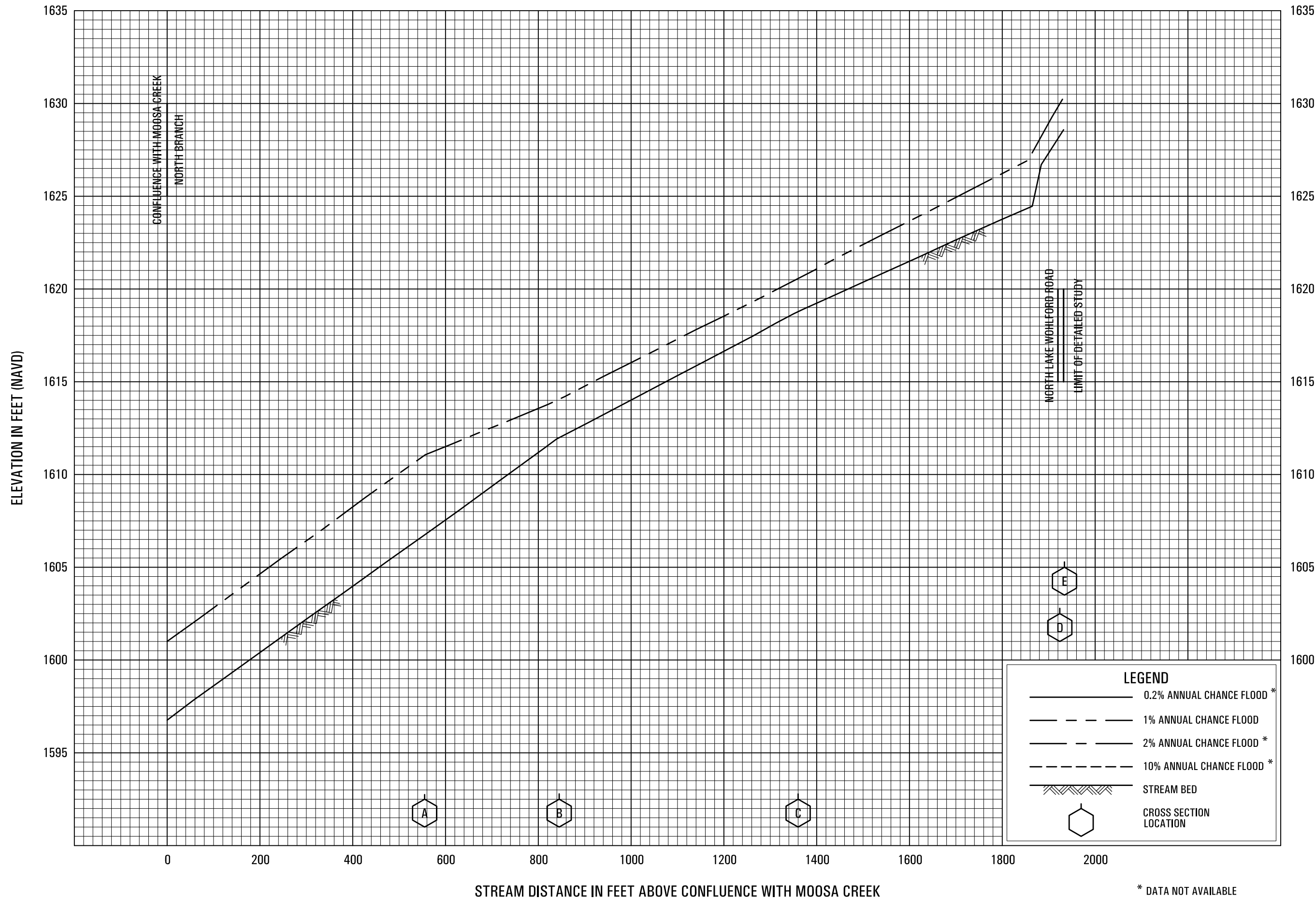
FEDERAL EMERGENCY MANAGEMENT AGENCY
SAN DIEGO COUNTY, CA
 (AND INCORPORATED AREAS)



* DATA NOT AVAILABLE

FLOOD PROFILES
MOOSA CREEK (NORTH BRANCH)

FEDERAL EMERGENCY MANAGEMENT AGENCY
SAN DIEGO COUNTY, CA
 (AND INCORPORATED AREAS)



* DATA NOT AVAILABLE


FEDERAL EMERGENCY MANAGEMENT AGENCY

SAN DIEGO COUNTY, CA
(AND INCORPORATED AREAS)

FLOOD PROFILES

MOOSA CREEK (SOUTH BRANCH)

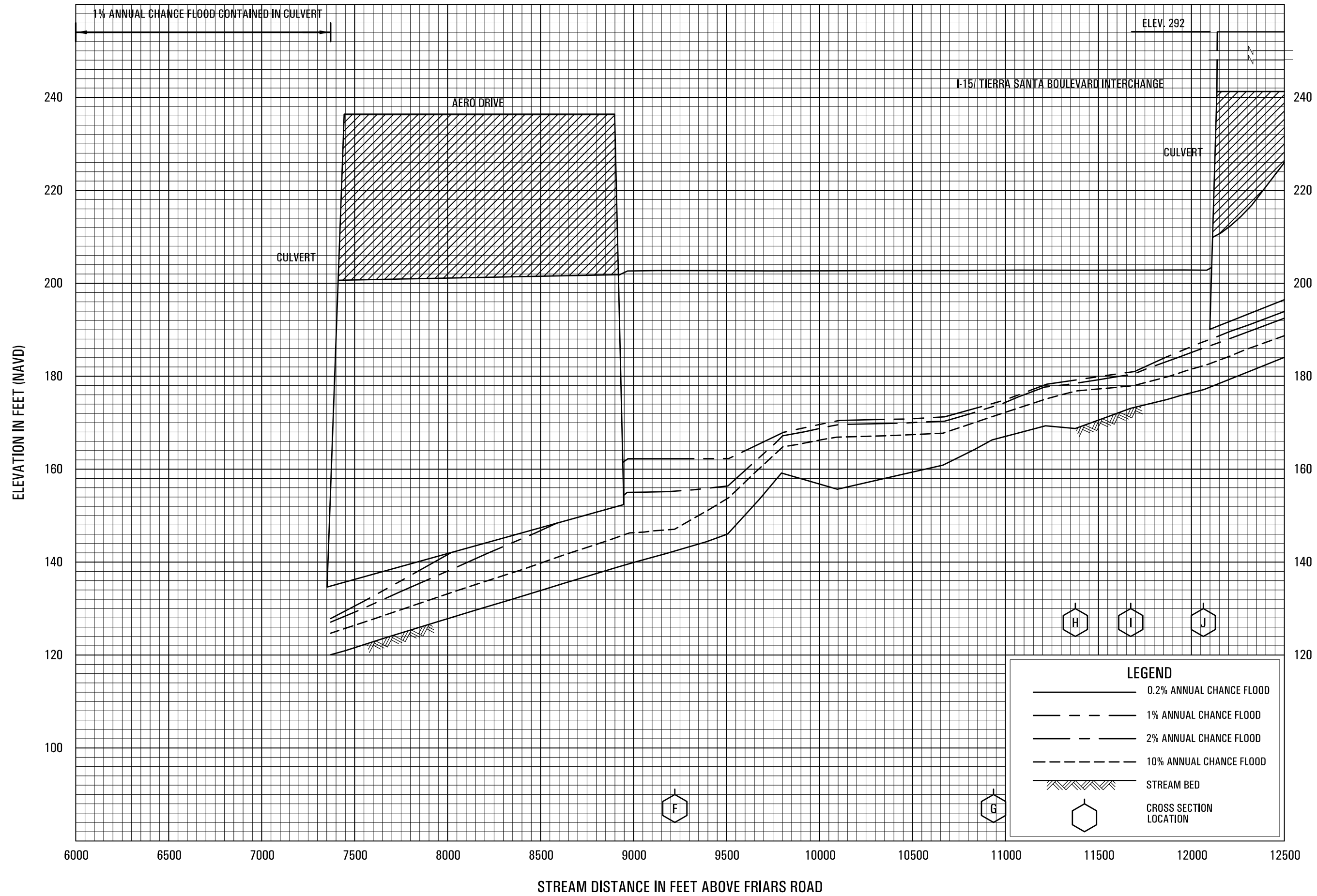
235P



FLOOD PROFILES

MURPHY CANYON CREEK

FEDERAL EMERGENCY MANAGEMENT AGENCY
SAN DIEGO COUNTY, CA
 (AND INCORPORATED AREAS)

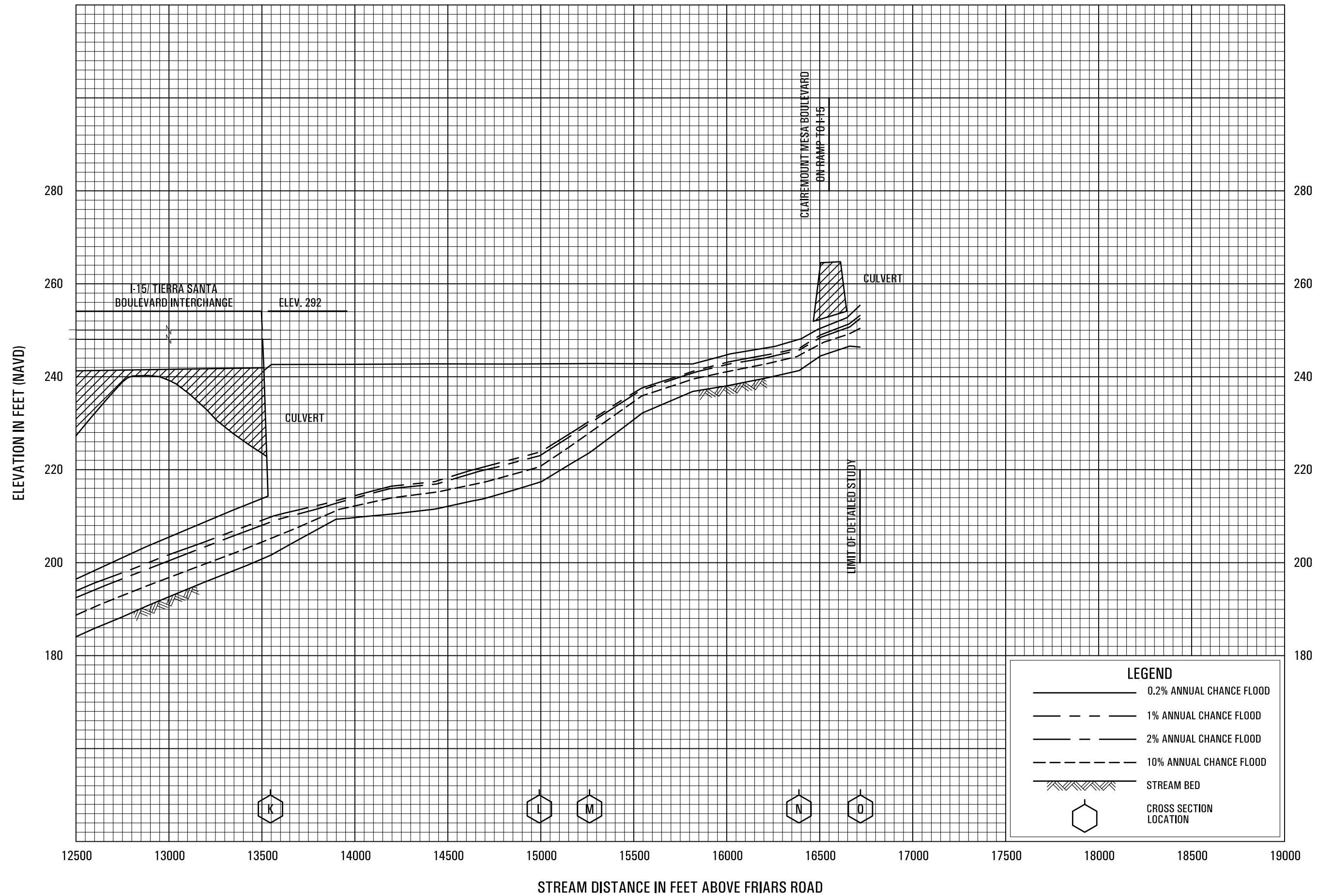


FLOOD PROFILES

MURPHY CANYON CREEK

FEDERAL EMERGENCY MANAGEMENT AGENCY

SAN DIEGO COUNTY, CA
(AND INCORPORATED AREAS)

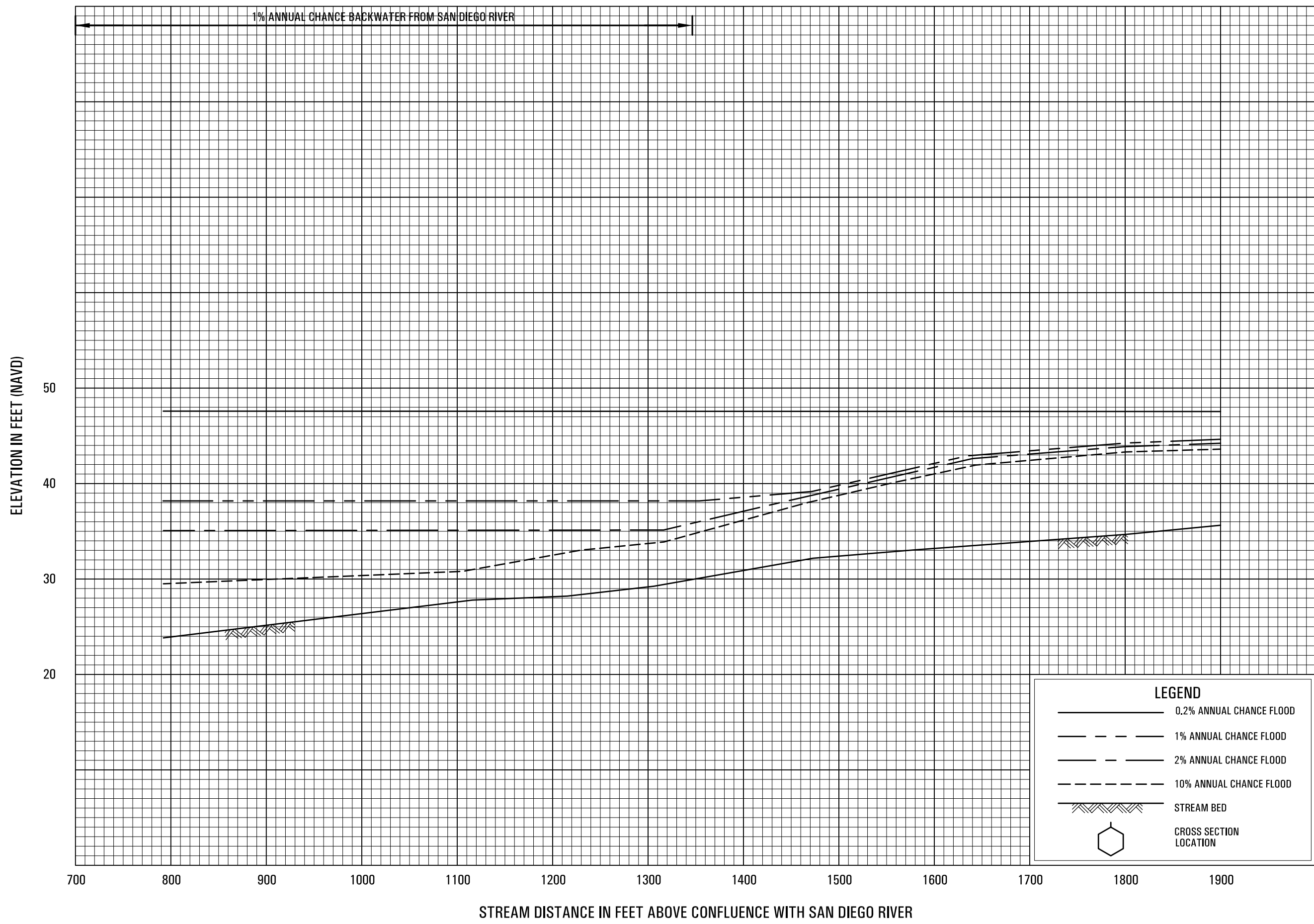


FLOOD PROFILES

MURPHY CANYON CREEK

FEDERAL EMERGENCY MANAGEMENT AGENCY

SAN DIEGO COUNTY, CA
(AND INCORPORATED AREAS)




FLOOD PROFILES

MURRAY CANYON CREEK

FEDERAL EMERGENCY MANAGEMENT AGENCY

SAN DIEGO COUNTY, CA
(AND INCORPORATED AREAS)




FLOOD PROFILES

MURRAY CANYON CREEK

FEDERAL EMERGENCY MANAGEMENT AGENCY

SAN DIEGO COUNTY, CA
(AND INCORPORATED AREAS)



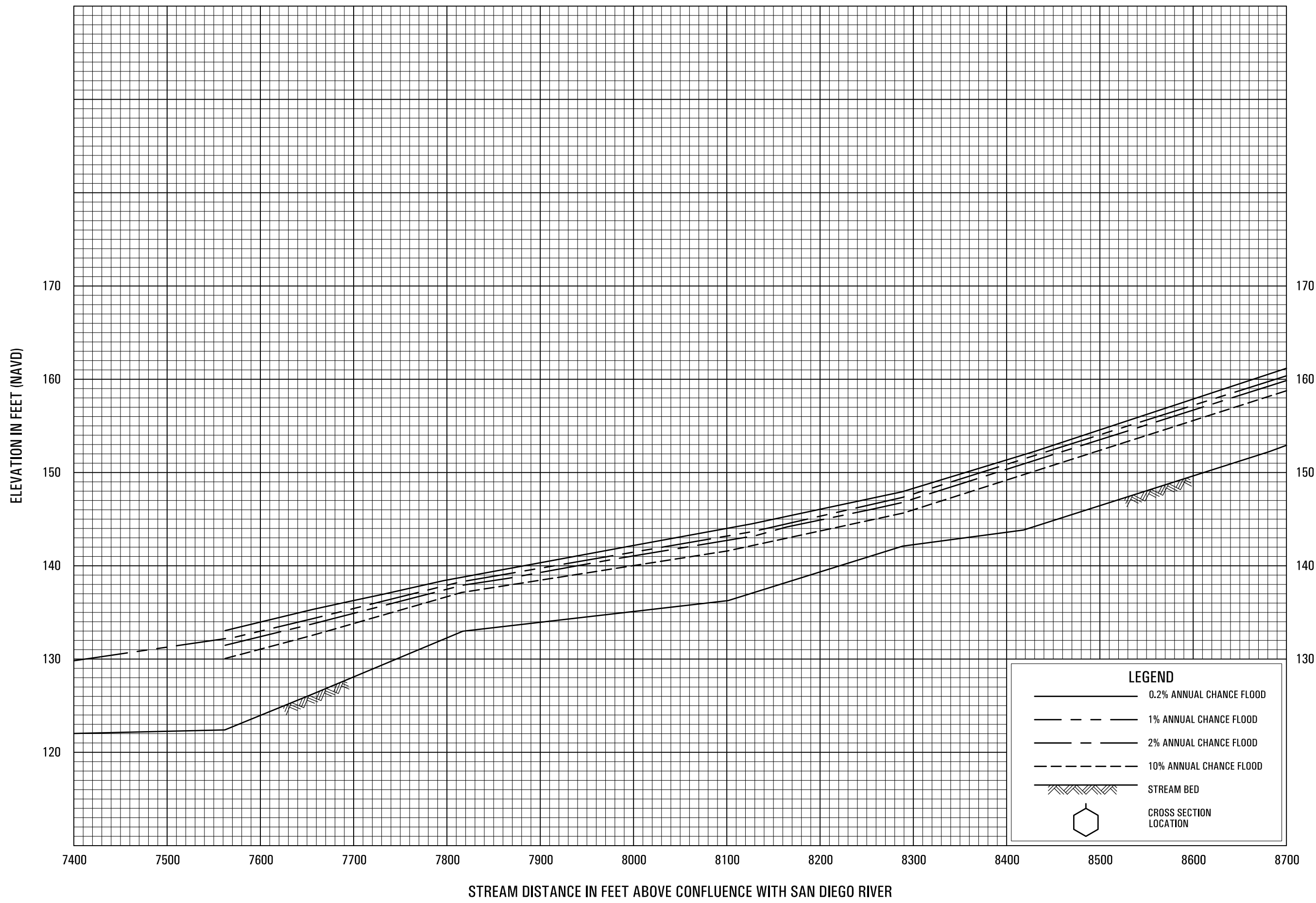
LEGEND

- 0.2% ANNUAL CHANCE FLOOD *
- - - 1% ANNUAL CHANCE FLOOD
- · - 2% ANNUAL CHANCE FLOOD *
- · - · 10% ANNUAL CHANCE FLOOD *
- ▨ STREAM BED
- ⬡ CROSS SECTION LOCATION

FLOOD PROFILES
MURRAY CANYON CREEK

FEDERAL EMERGENCY MANAGEMENT AGENCY
SAN DIEGO COUNTY, CA
 (AND INCORPORATED AREAS)

* DATA NOT AVAILABLE

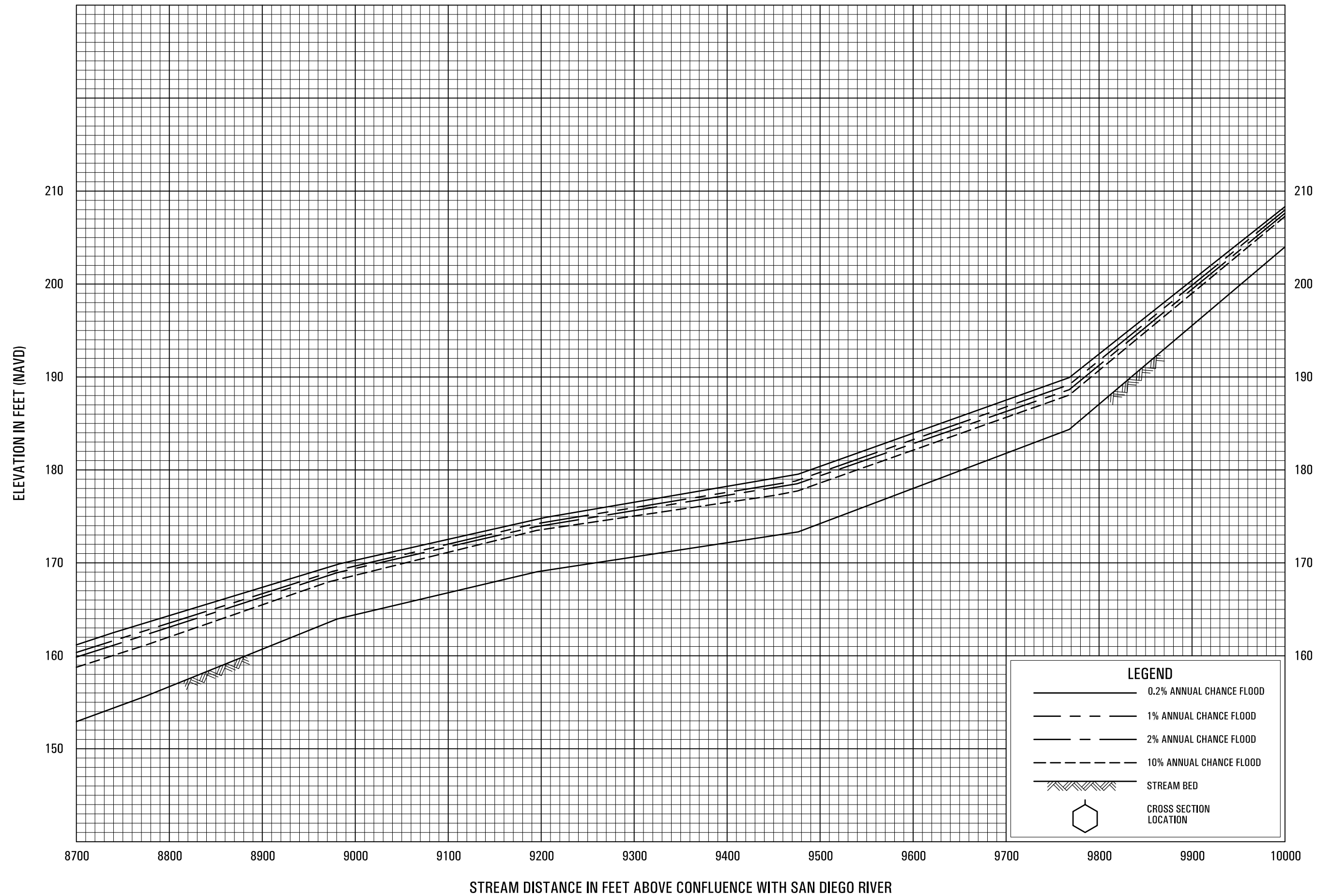


FLOOD PROFILES

MURRAY CANYON CREEK

FEDERAL EMERGENCY MANAGEMENT AGENCY

SAN DIEGO COUNTY, CA
(AND INCORPORATED AREAS)




FLOOD PROFILES

MURRAY CANYON CREEK

FEDERAL EMERGENCY MANAGEMENT AGENCY

SAN DIEGO COUNTY, CA
(AND INCORPORATED AREAS)

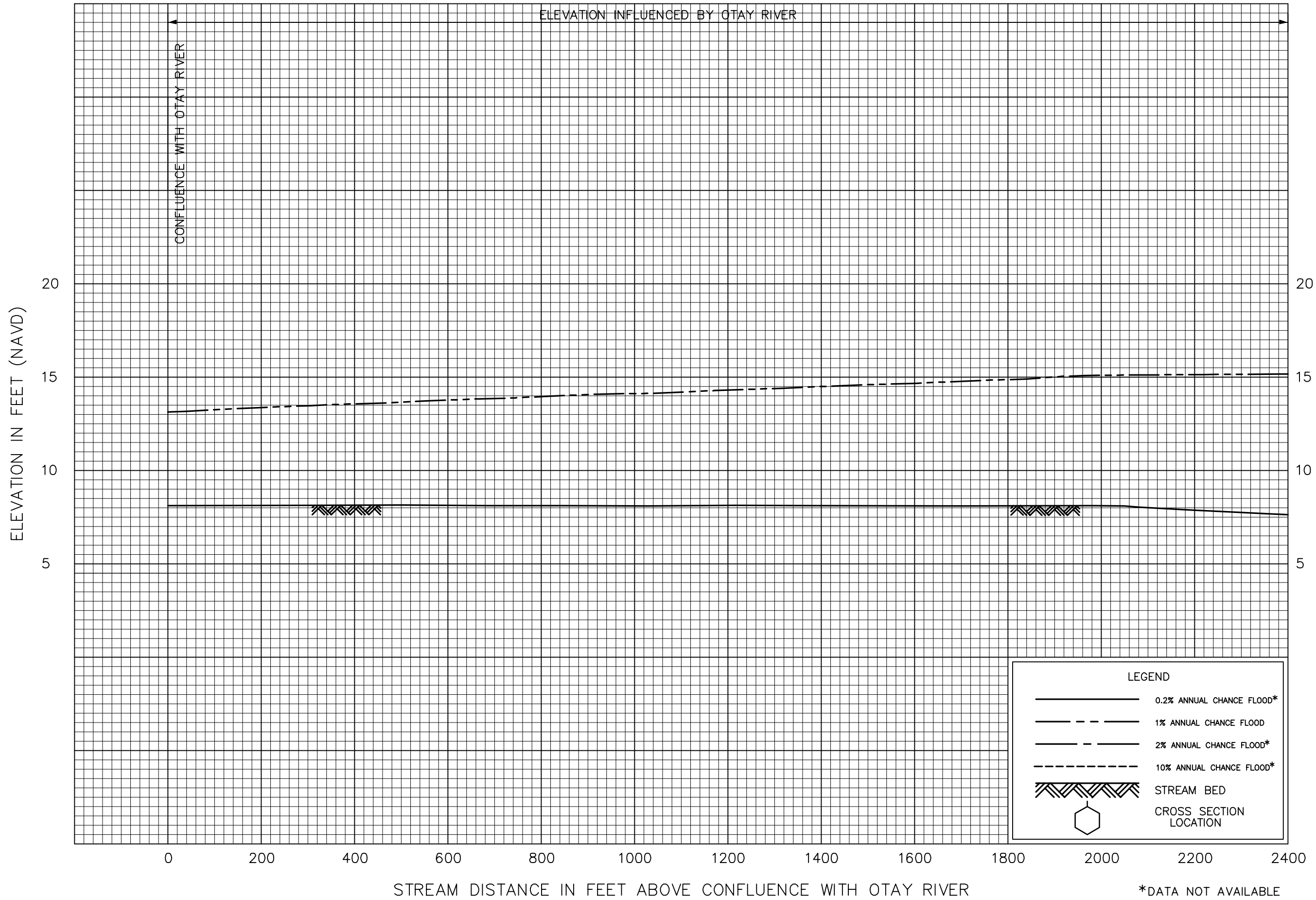


FLOOD PROFILES

MURRAY CANYON CREEK

FEDERAL EMERGENCY MANAGEMENT AGENCY

SAN DIEGO COUNTY, CA
(AND INCORPORATED AREAS)



*DATA NOT AVAILABLE

FLOOD PROFILES

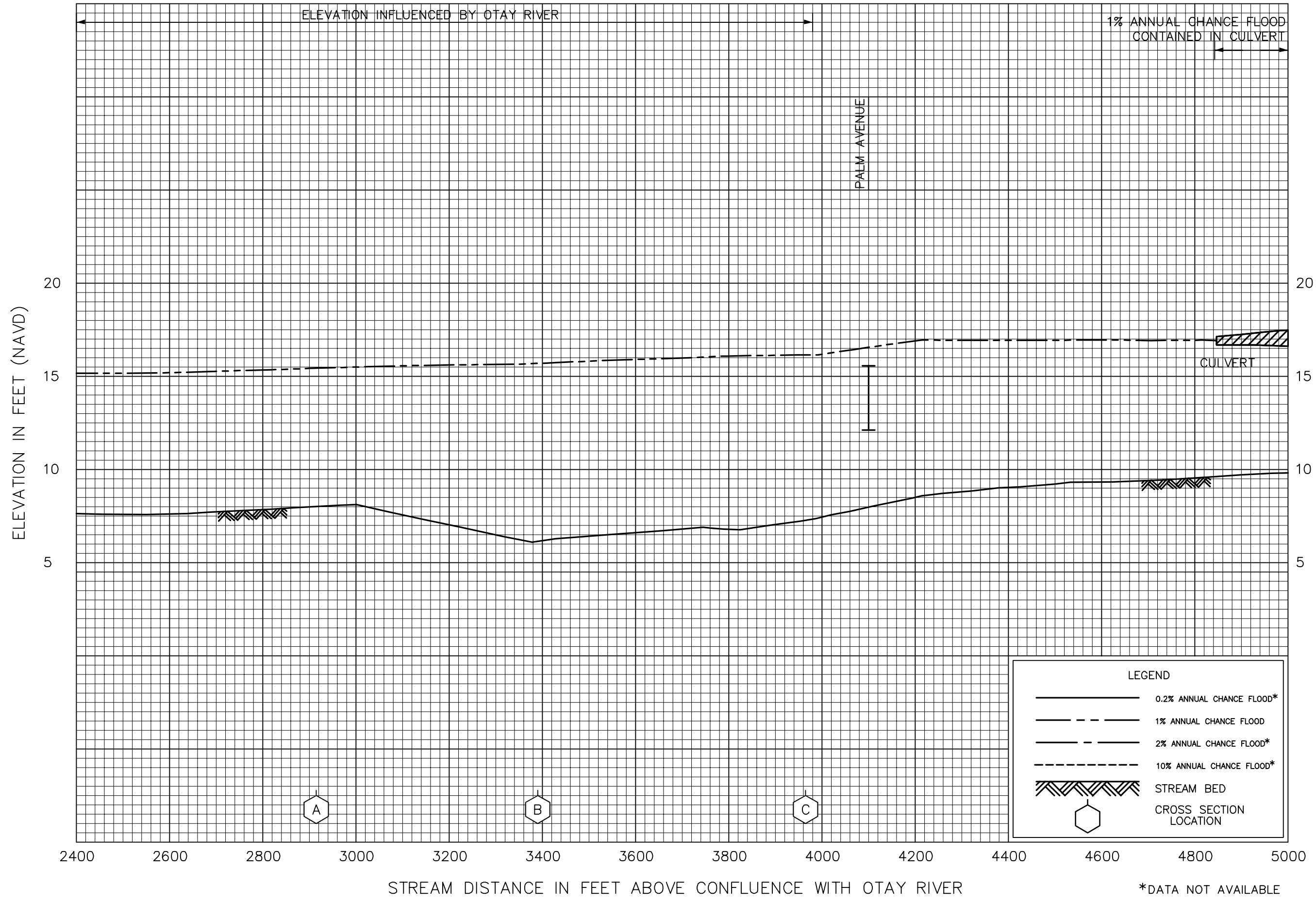
NESTOR CREEK

FEDERAL EMERGENCY MANAGEMENT AGENCY

SAN DIEGO COUNTY, CA

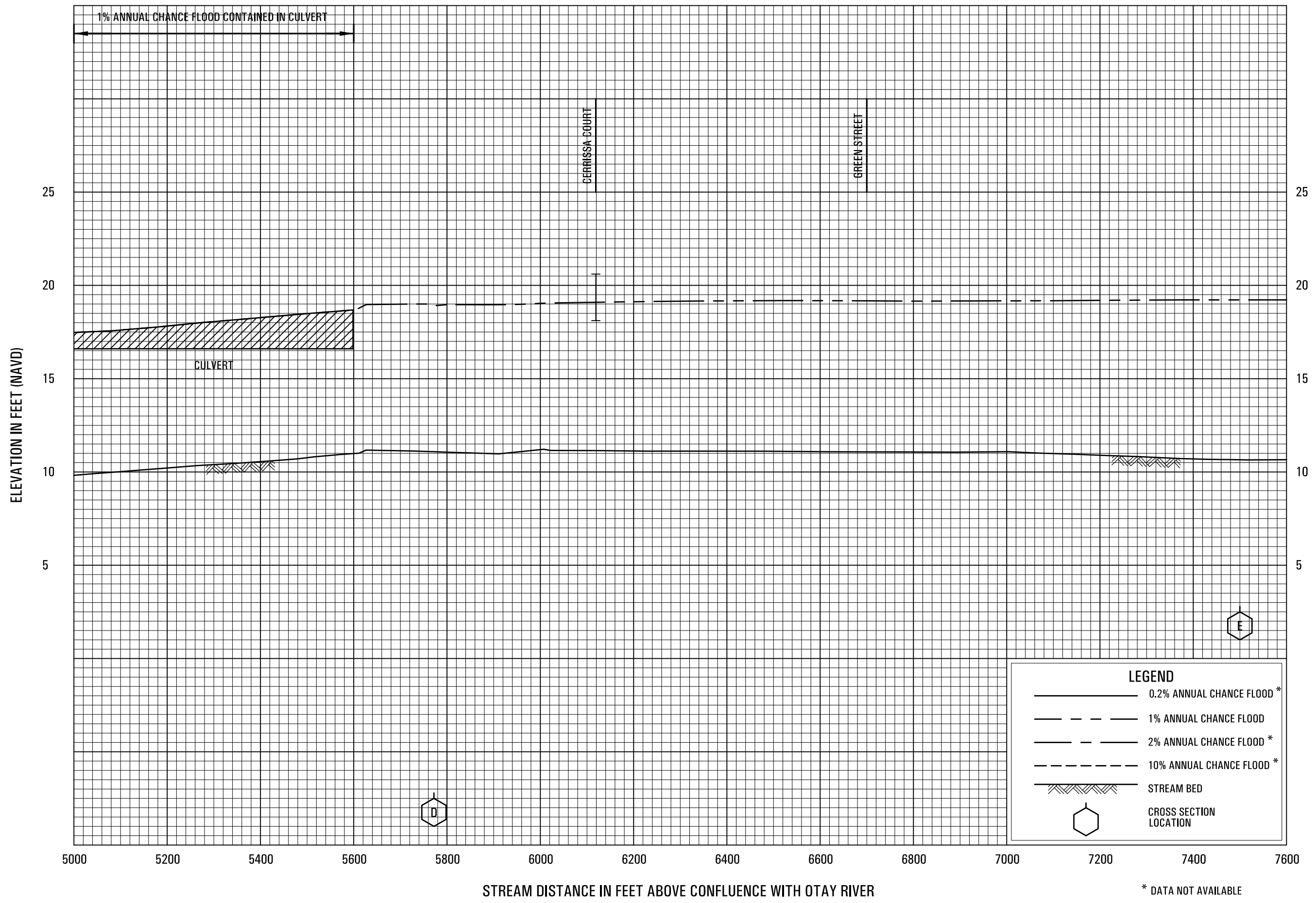
AND INCORPORATED AREAS

245P



FLOOD PROFILES
NESTOR CREEK

FEDERAL EMERGENCY MANAGEMENT AGENCY
SAN DIEGO COUNTY, CA
AND INCORPORATED AREAS

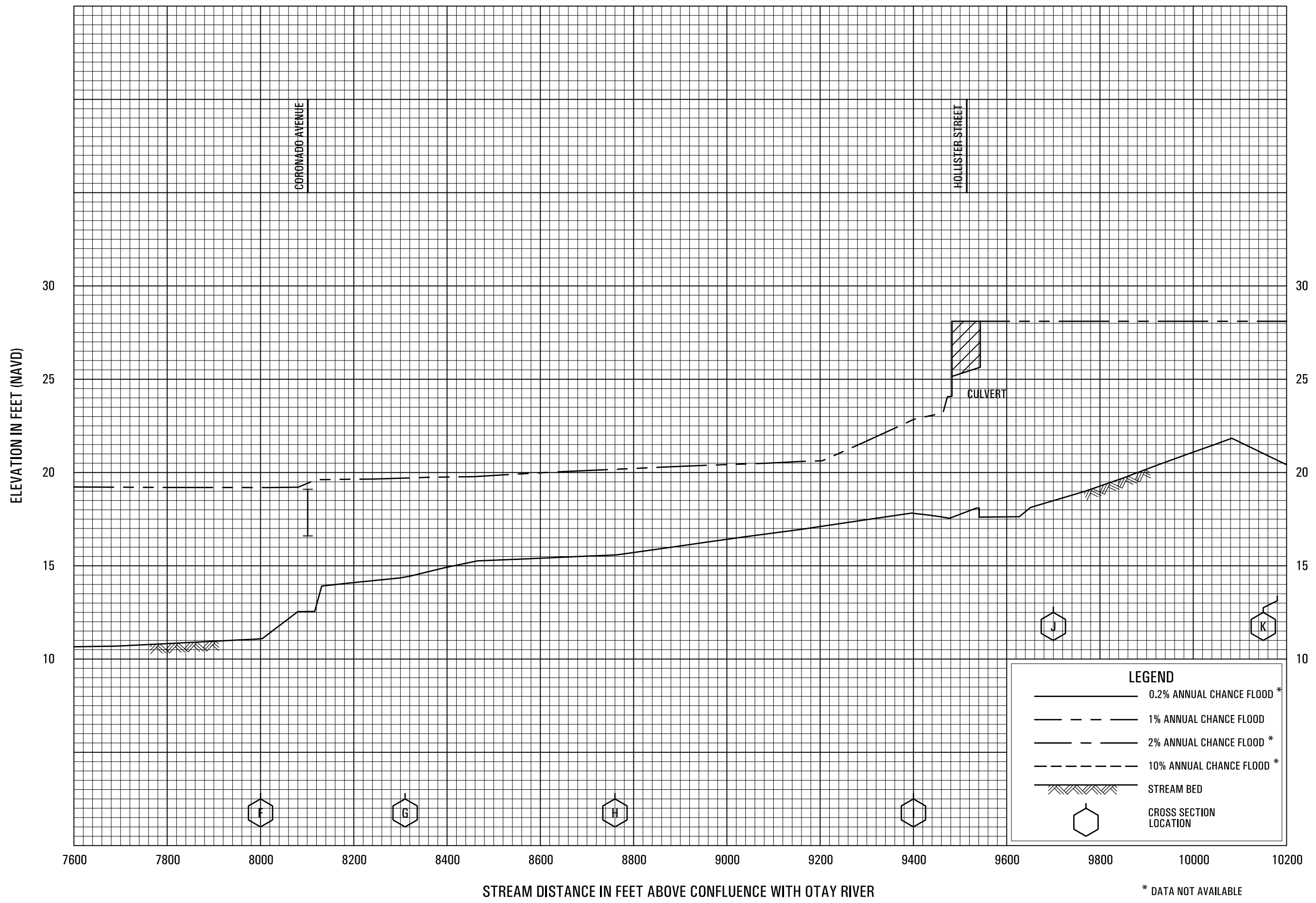


FLOOD PROFILES

NESTOR CREEK

FEDERAL EMERGENCY MANAGEMENT AGENCY

SAN DIEGO COUNTY, CA
(AND INCORPORATED AREAS)

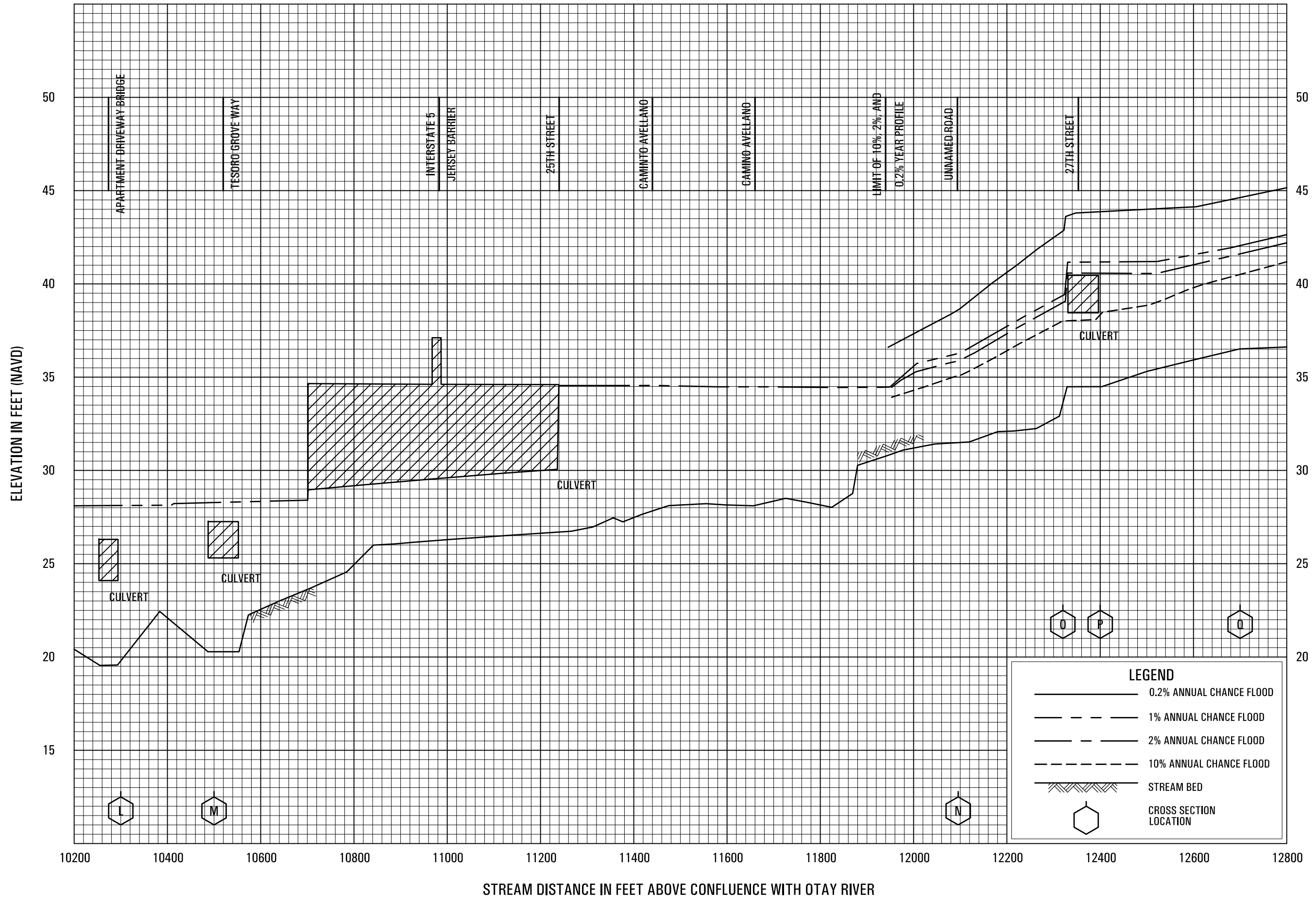


FLOOD PROFILES

NESTOR CREEK

FEDERAL EMERGENCY MANAGEMENT AGENCY

SAN DIEGO COUNTY, CA
(AND INCORPORATED AREAS)

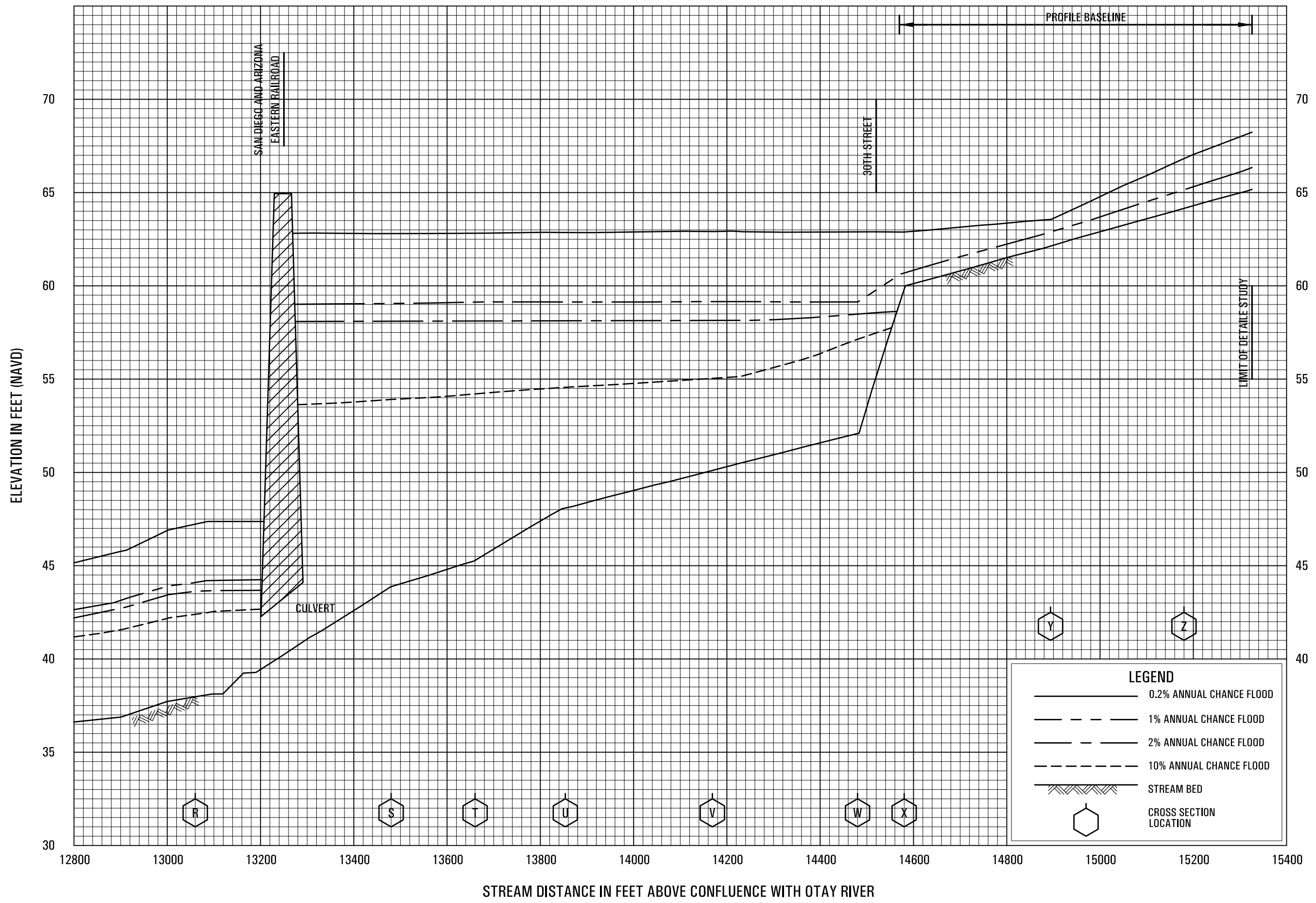


FLOOD PROFILES

NESTOR CREEK

FEDERAL EMERGENCY MANAGEMENT AGENCY

SAN DIEGO COUNTY, CA
(AND INCORPORATED AREAS)

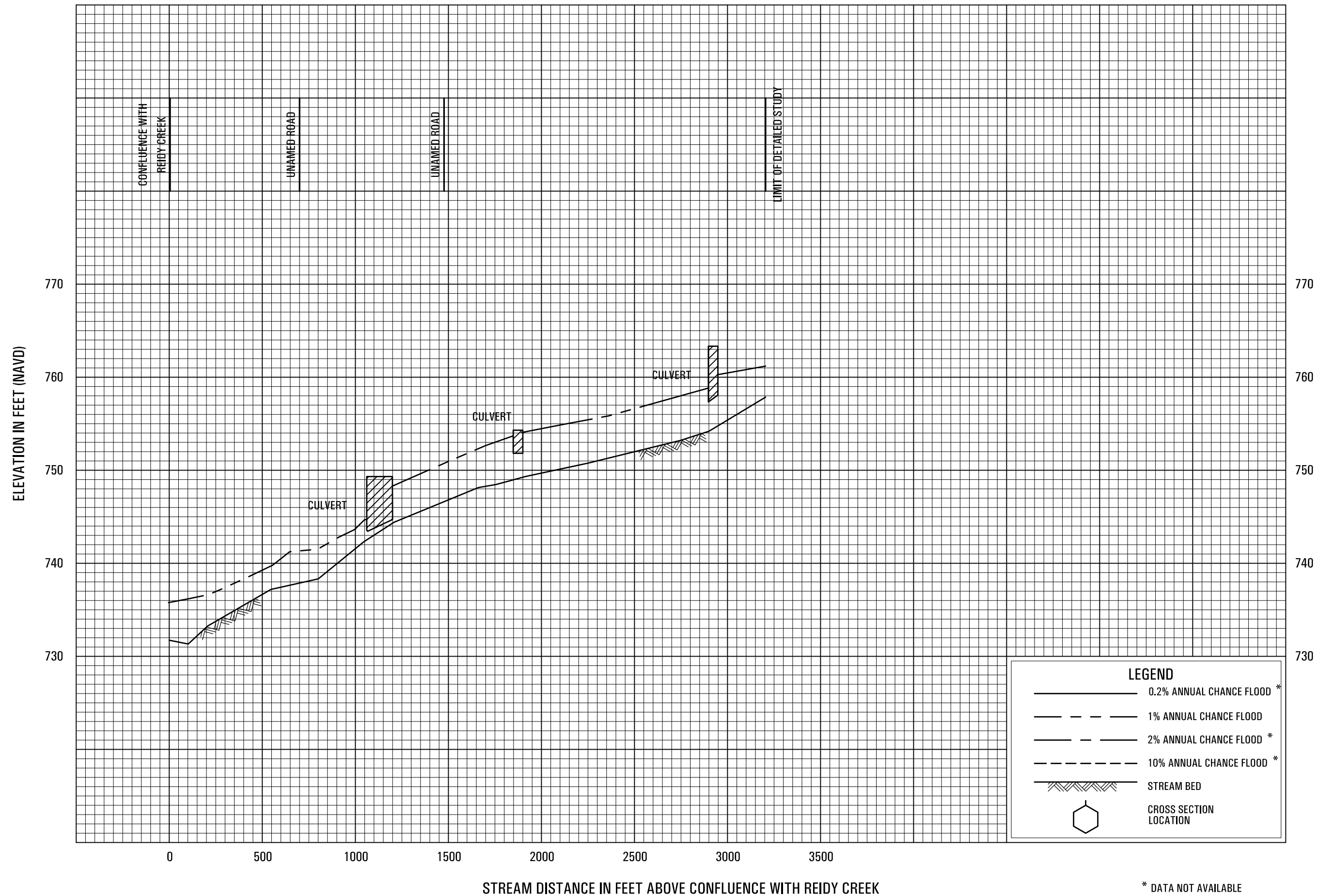


FLOOD PROFILES

NESTOR CREEK

FEDERAL EMERGENCY MANAGEMENT AGENCY

SAN DIEGO COUNTY, CA
(AND INCORPORATED AREAS)

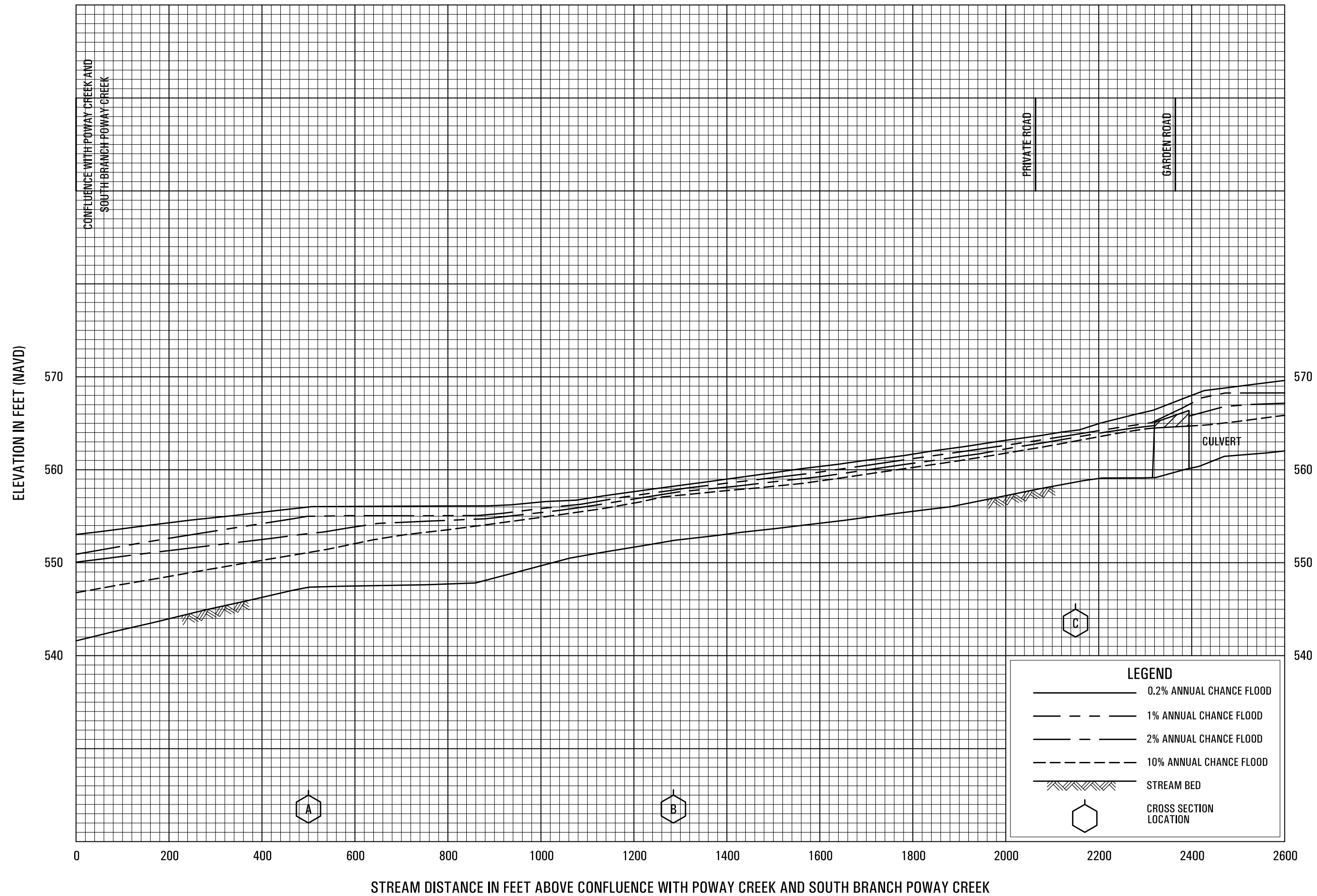


FLOOD PROFILES

NORTH AVENUE TRIBUTARY

FEDERAL EMERGENCY MANAGEMENT AGENCY
SAN DIEGO COUNTY, CA
 (AND INCORPORATED AREAS)

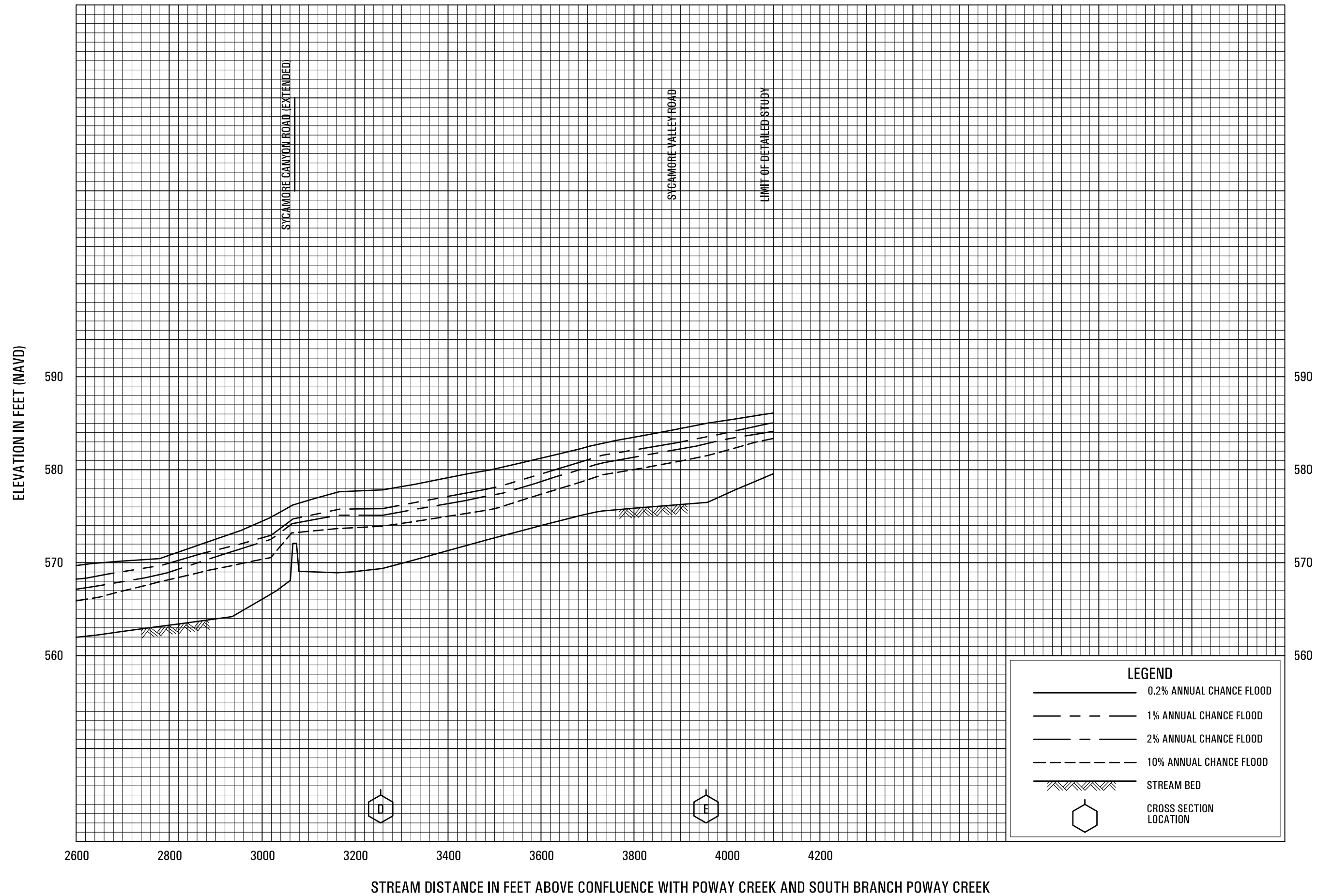
* DATA NOT AVAILABLE



FLOOD PROFILES

NORTH BRANCH POWAY CREEK

FEDERAL EMERGENCY MANAGEMENT AGENCY
SAN DIEGO COUNTY, CA
 (AND INCORPORATED AREAS)




FLOOD PROFILES

NORTH BRANCH POWAY CREEK

FEDERAL EMERGENCY MANAGEMENT AGENCY

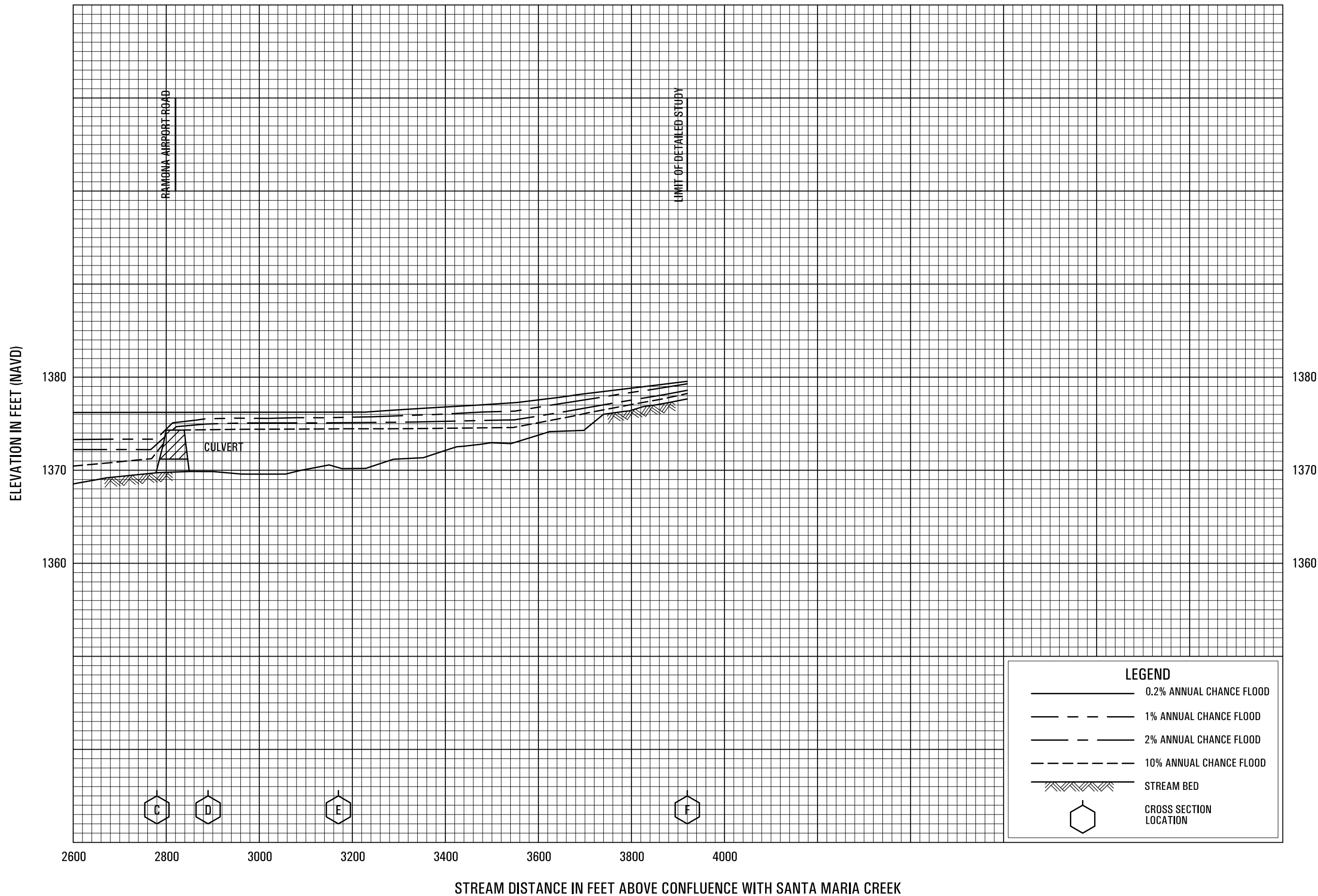
SAN DIEGO COUNTY, CA
(AND INCORPORATED AREAS)



FLOOD PROFILES

NORTH TRIBUTARY TO SANTA MARIA CREEK

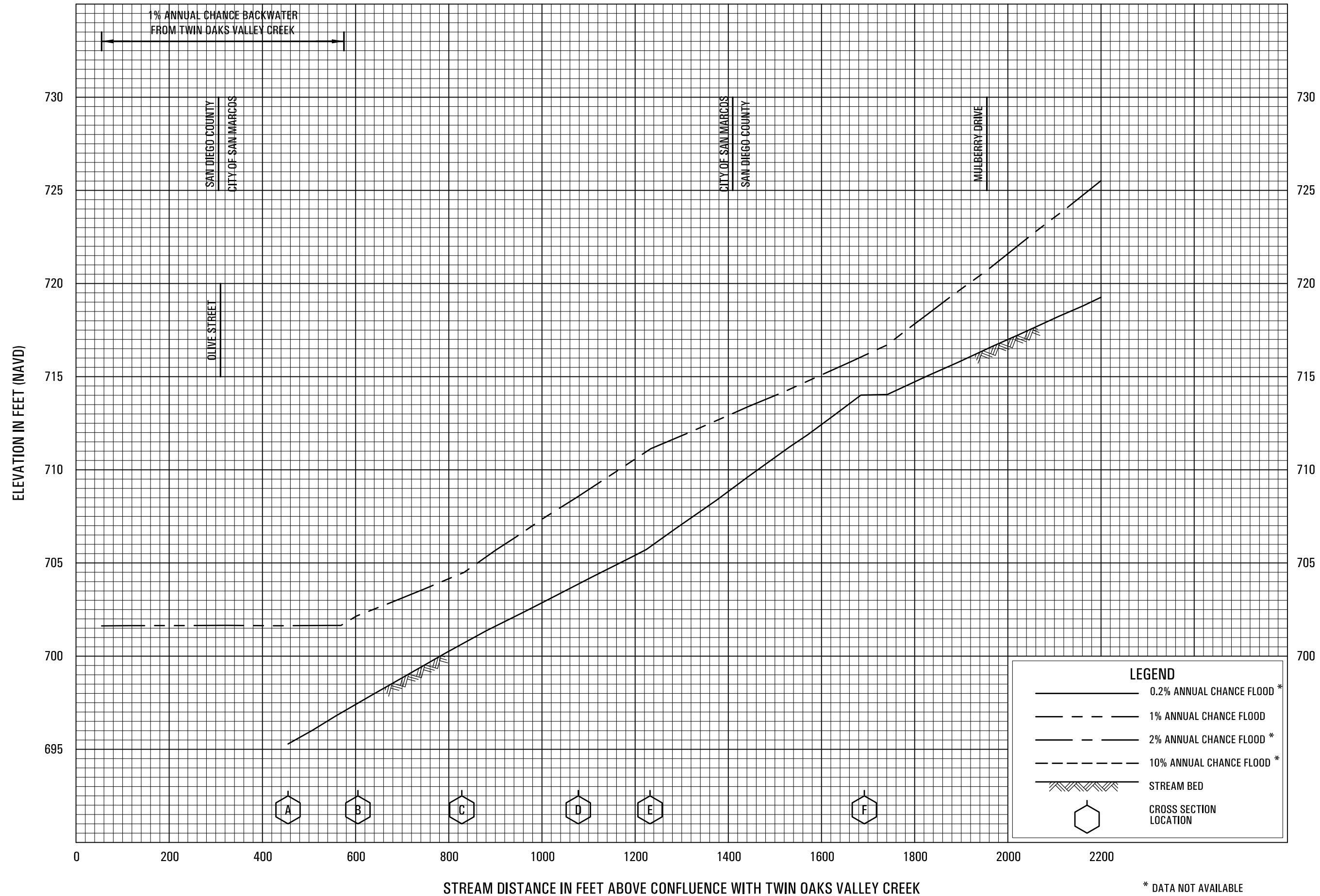
FEDERAL EMERGENCY MANAGEMENT AGENCY
SAN DIEGO COUNTY, CA
 (AND INCORPORATED AREAS)



FLOOD PROFILES

NORTH TRIBUTARY TO SANTA MARIA CREEK

FEDERAL EMERGENCY MANAGEMENT AGENCY
SAN DIEGO COUNTY, CA
 (AND INCORPORATED AREAS)

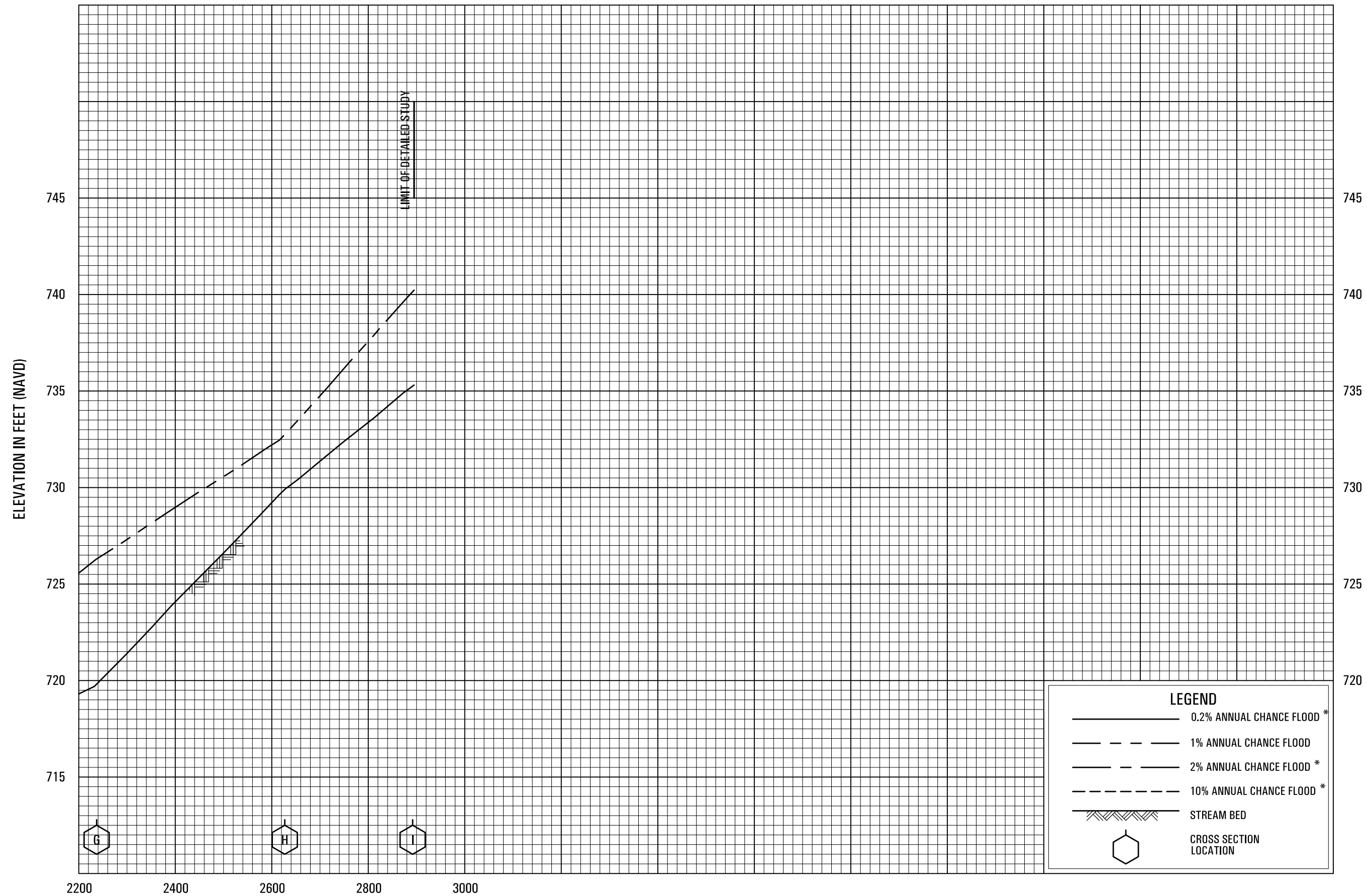


FLOOD PROFILES

OLIVE CREEK

FEDERAL EMERGENCY MANAGEMENT AGENCY
SAN DIEGO COUNTY, CA
 (AND INCORPORATED AREAS)

* DATA NOT AVAILABLE




FLOOD PROFILES

OLIVE CREEK

FEDERAL EMERGENCY MANAGEMENT AGENCY
SAN DIEGO COUNTY, CA
 (AND INCORPORATED AREAS)

* DATA NOT AVAILABLE

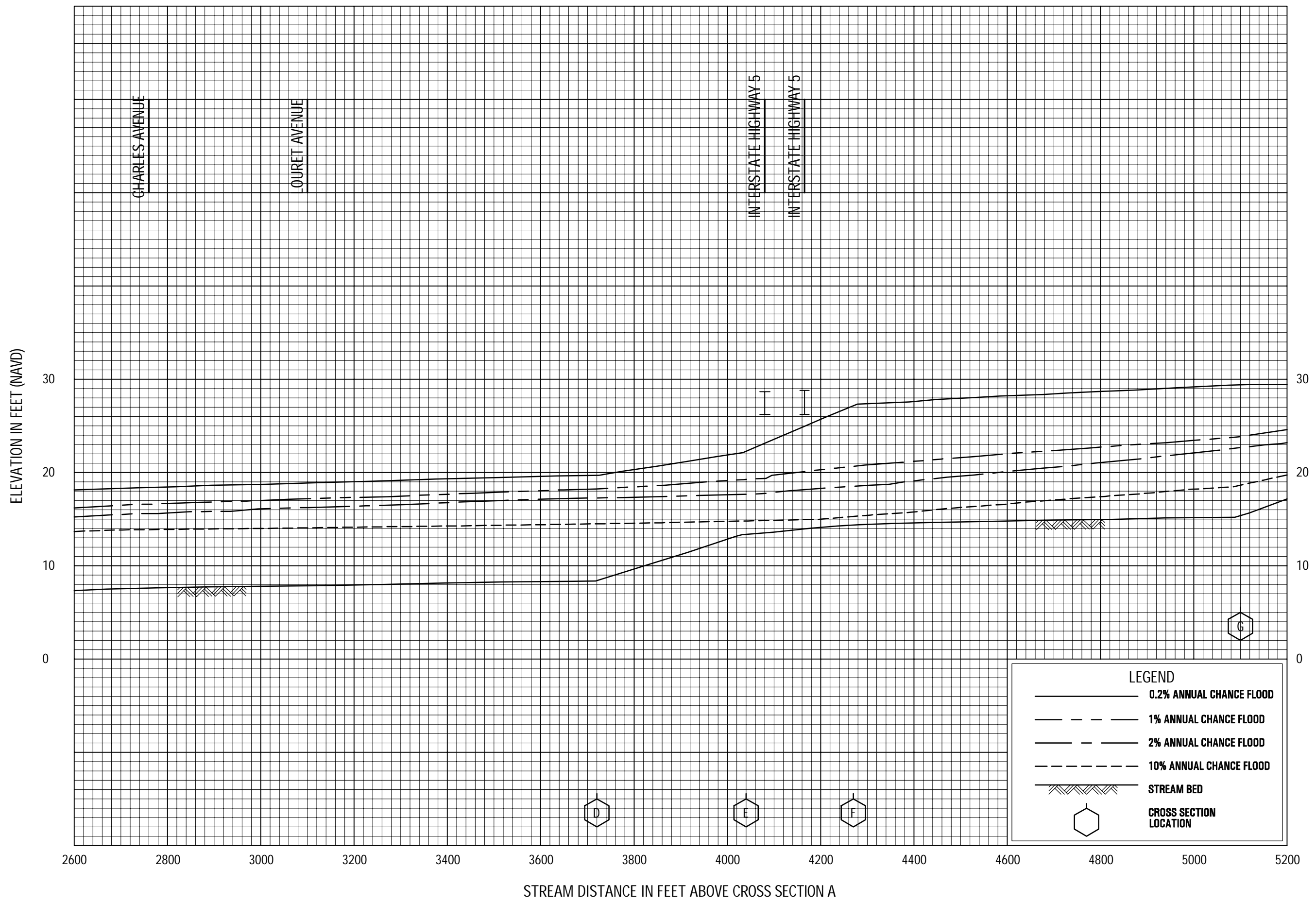


FLOOD PROFILES

OTAY RIVER

FEDERAL EMERGENCY MANAGEMENT AGENCY


SAN DIEGO COUNTY, CA
(AND INCORPORATED AREAS)



FLOOD PROFILES

OTAY RIVER


FEDERAL EMERGENCY MANAGEMENT AGENCY
 SAN DIEGO COUNTY, CA
 (AND INCORPORATED AREAS)



FLOOD PROFILES

OTAY RIVER

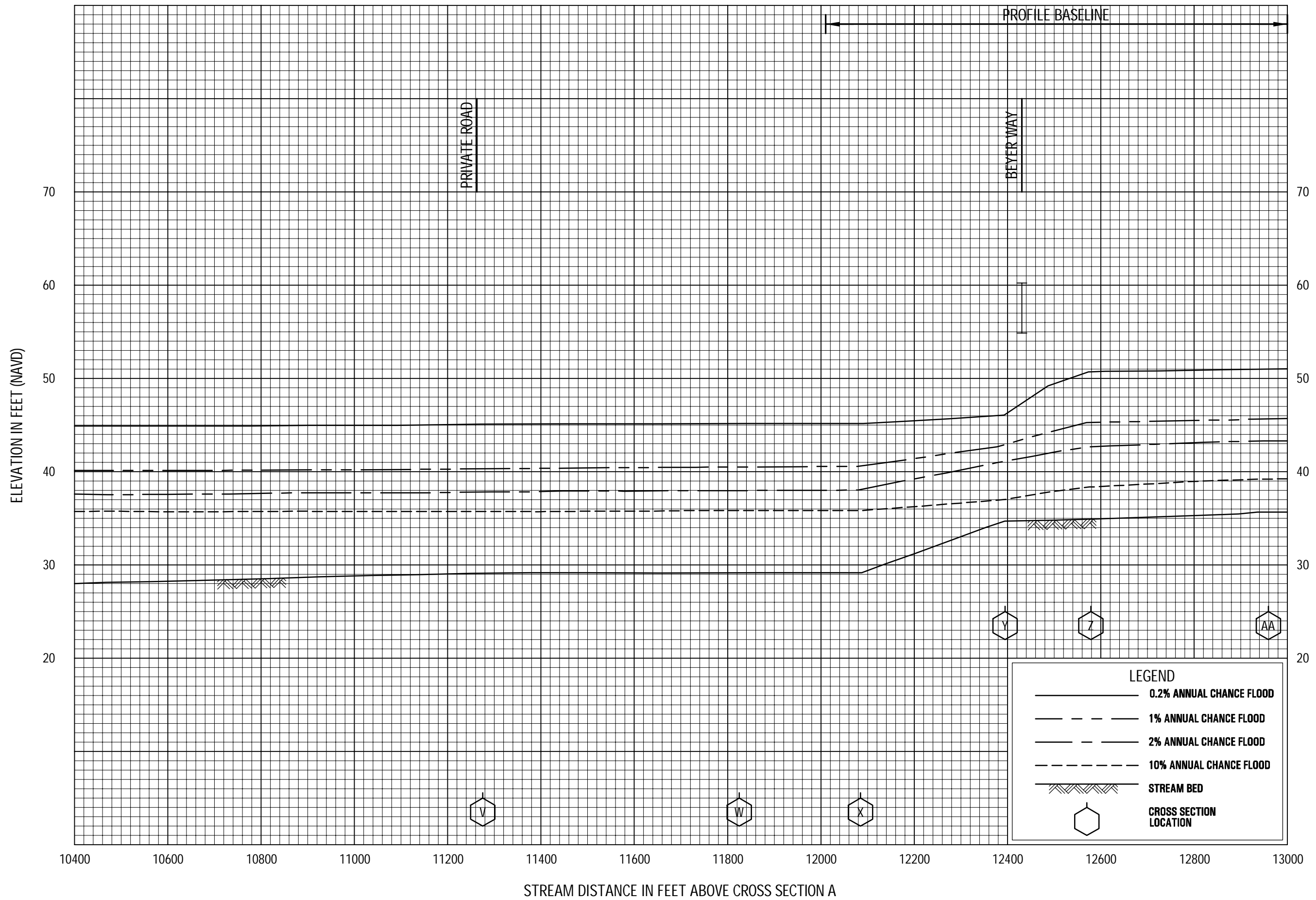
FEDERAL EMERGENCY MANAGEMENT AGENCY
 SAN DIEGO COUNTY, CA
 (AND INCORPORATED AREAS)



FLOOD PROFILES

OTAY RIVER


FEDERAL EMERGENCY MANAGEMENT AGENCY
 SAN DIEGO COUNTY, CA
 (AND INCORPORATED AREAS)



FLOOD PROFILES

OTAY RIVER

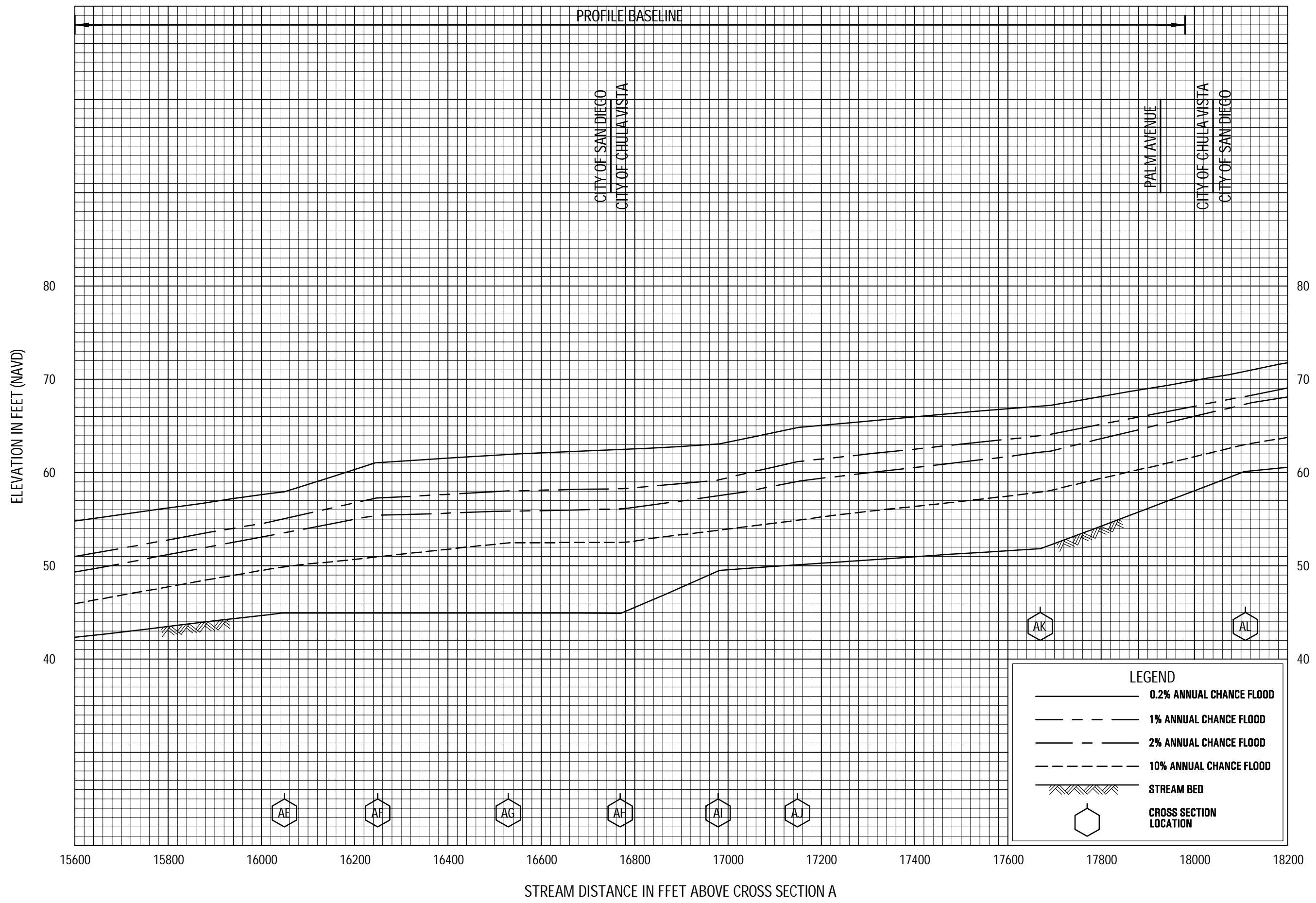
FEDERAL EMERGENCY MANAGEMENT AGENCY
 SAN DIEGO COUNTY, CA
 (AND INCORPORATED AREAS)



FLOOD PROFILES

OTAY RIVER

FEDERAL EMERGENCY MANAGEMENT AGENCY
SAN DIEGO COUNTY, CA
 (AND INCORPORATED AREAS)



FLOOD PROFILES

OTAY RIVER

FEDERAL EMERGENCY MANAGEMENT AGENCY
SAN DIEGO COUNTY, CA
(AND INCORPORATED AREAS)

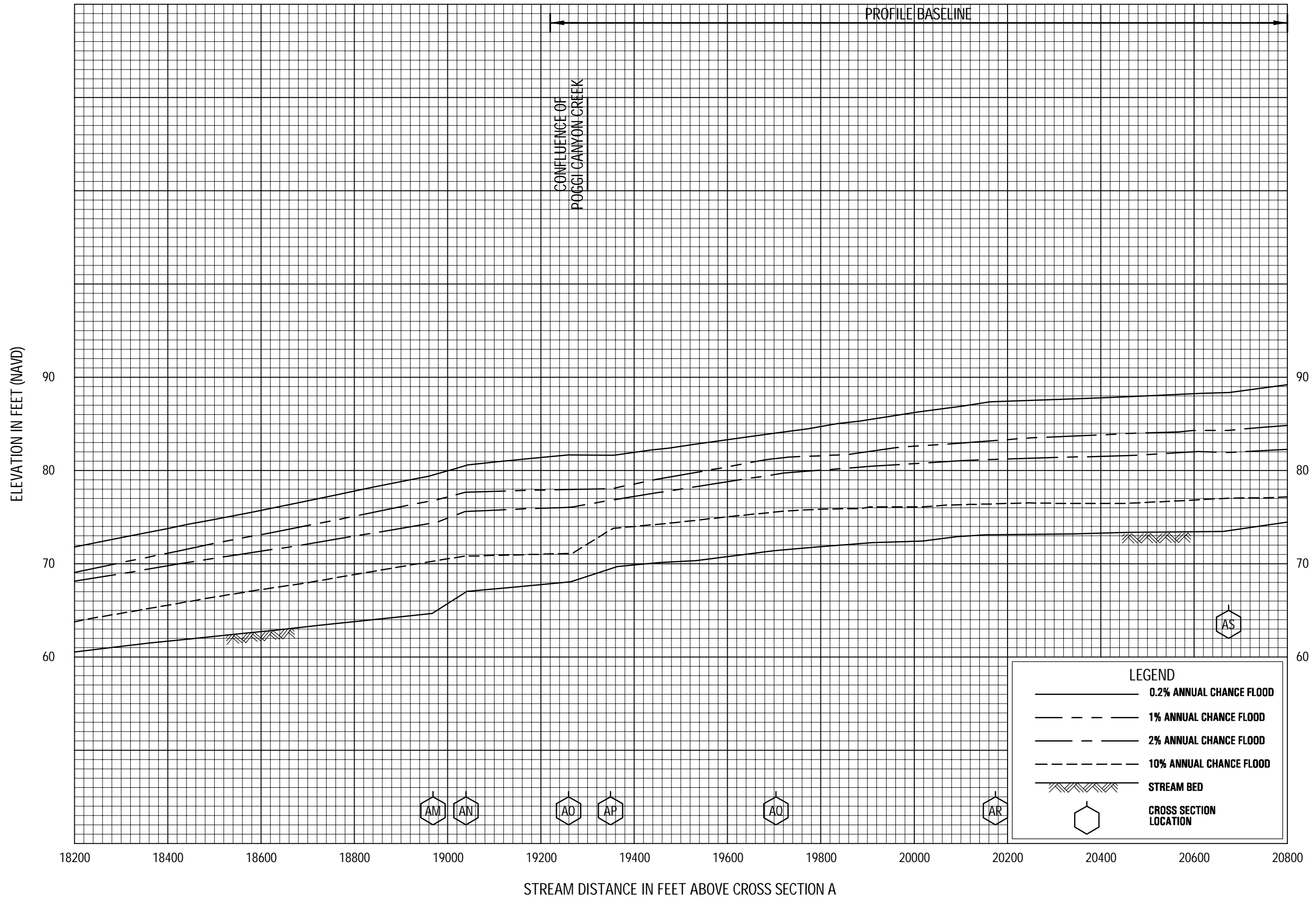
FLOOD PROFILES

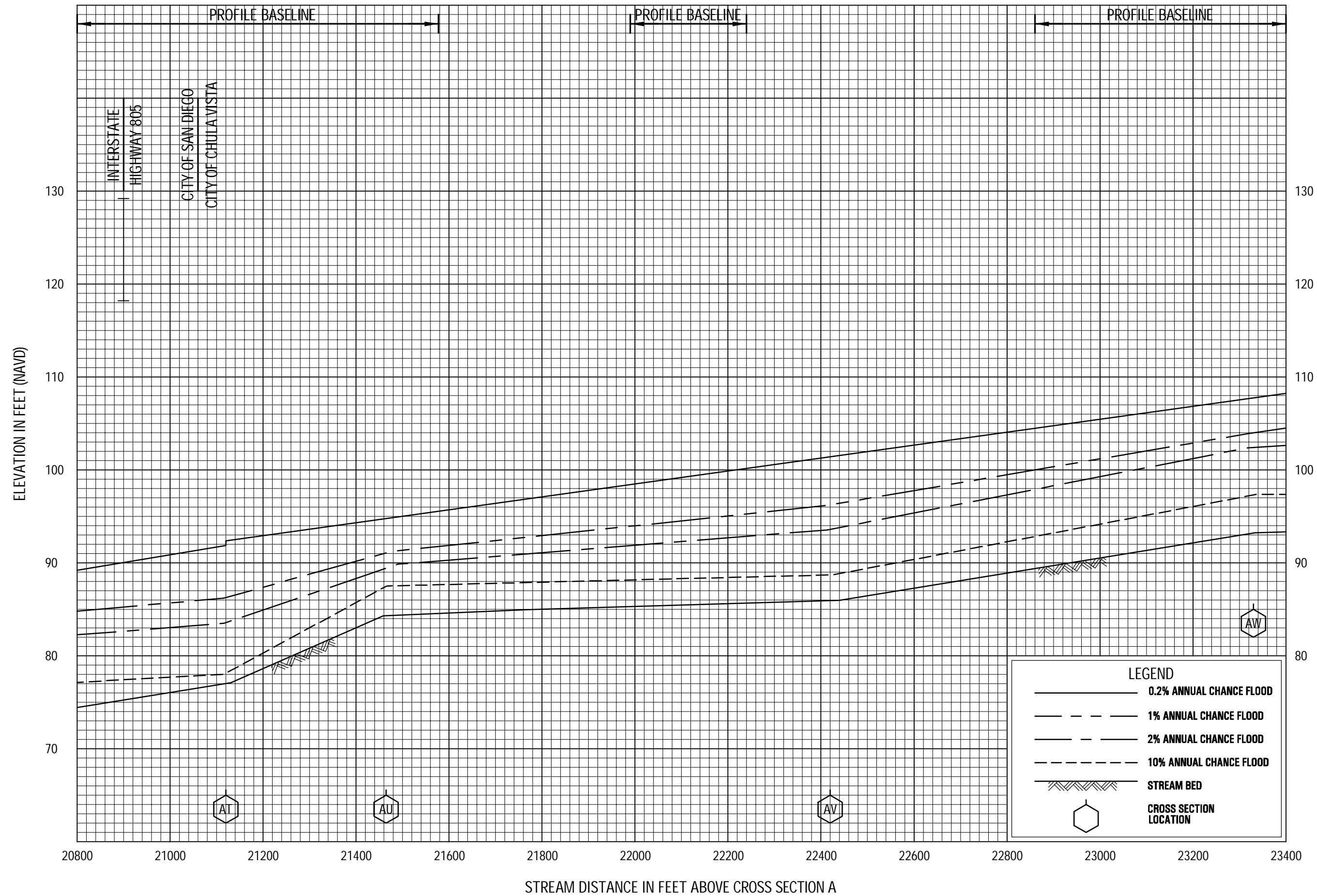
OTAY RIVER

FEDERAL EMERGENCY MANAGEMENT AGENCY

SAN DIEGO COUNTY, CA
(AND INCORPORATED AREAS)

265P





FLOOD PROFILES

OTAY RIVER

FEDERAL EMERGENCY MANAGEMENT AGENCY
 SAN DIEGO COUNTY, CA
 (AND INCORPORATED AREAS)

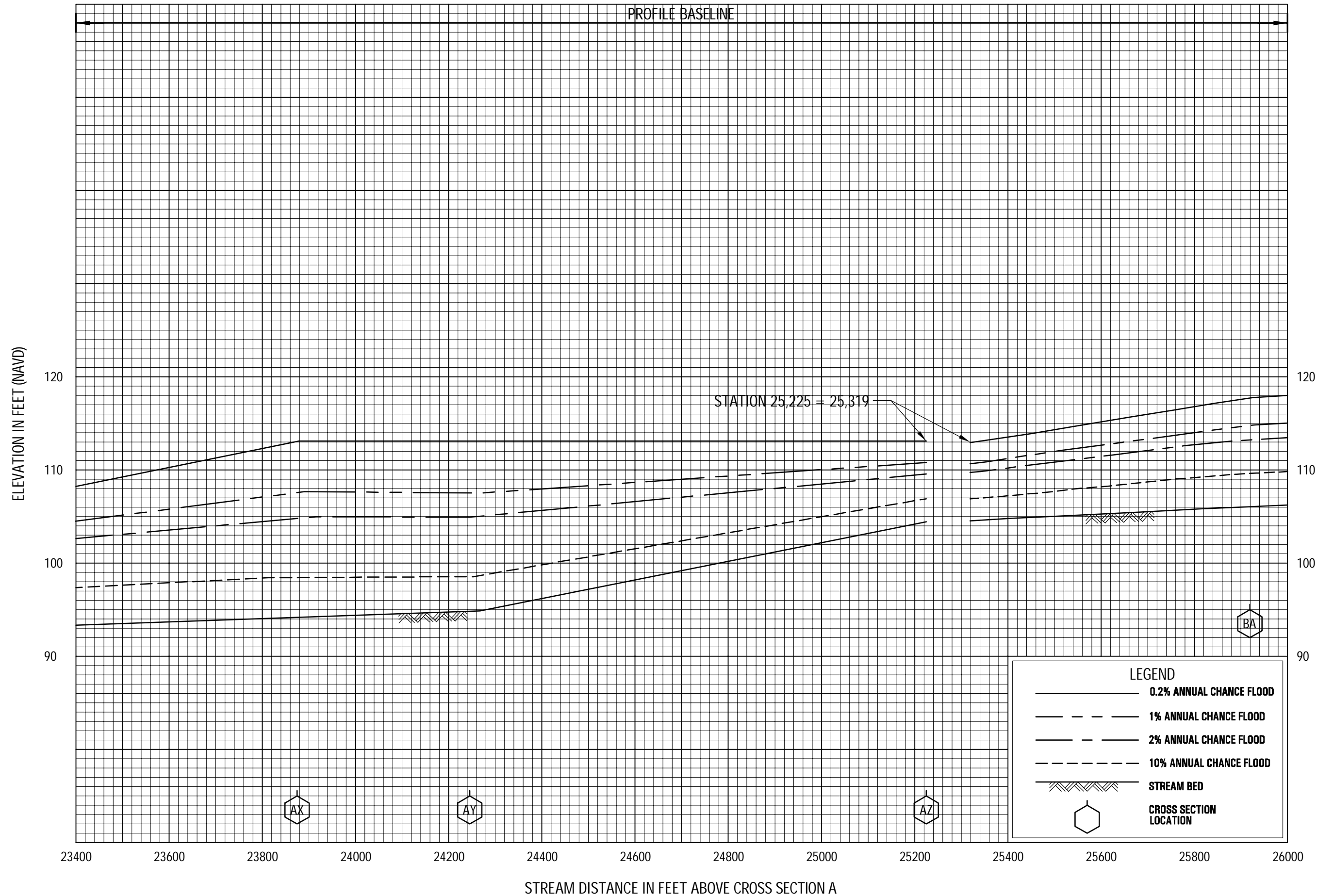
FLOOD PROFILES

OTAY RIVER

FEDERAL EMERGENCY MANAGEMENT AGENCY

SAN DIEGO COUNTY, CA
(AND INCORPORATED AREAS)

267P



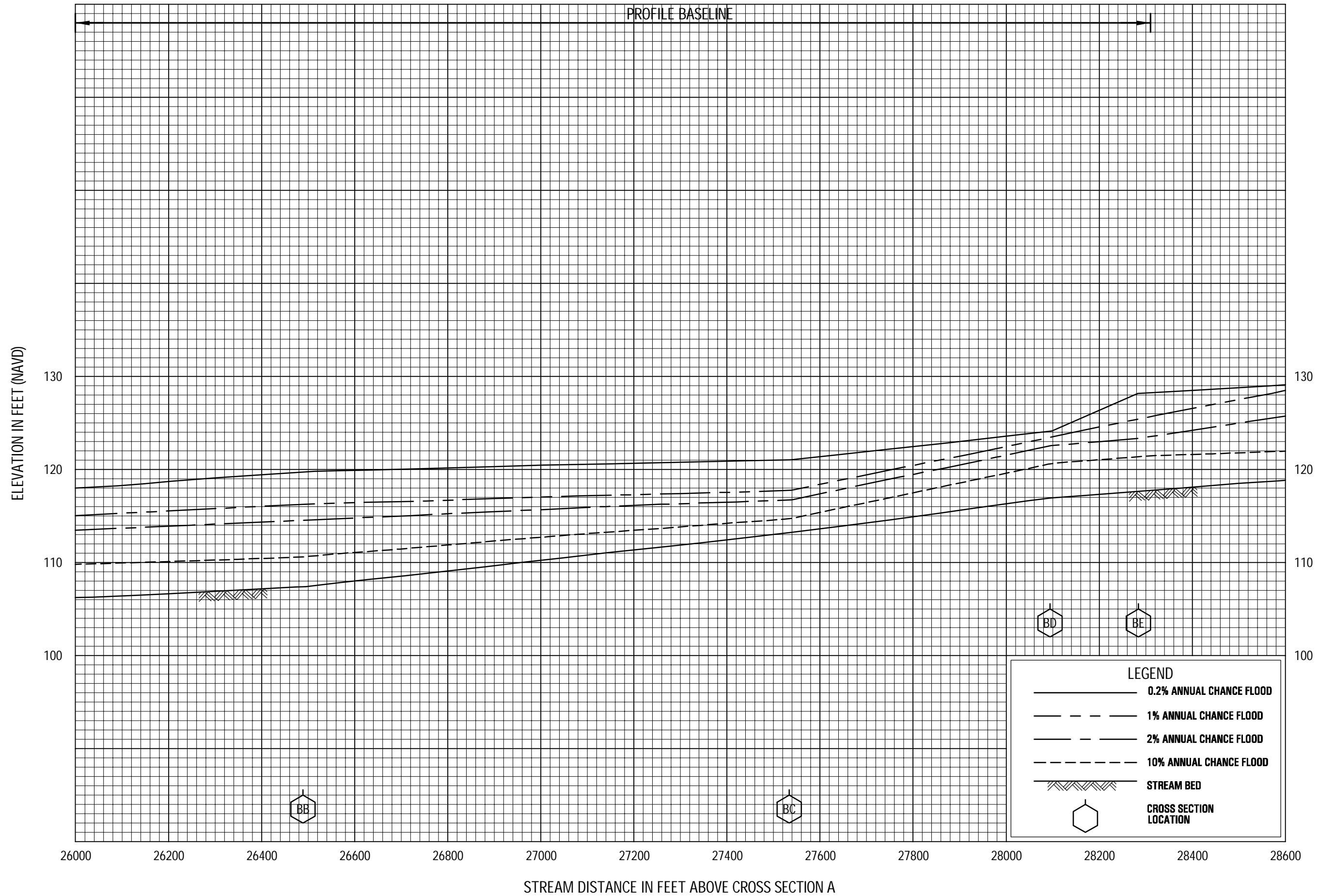
FLOOD PROFILES

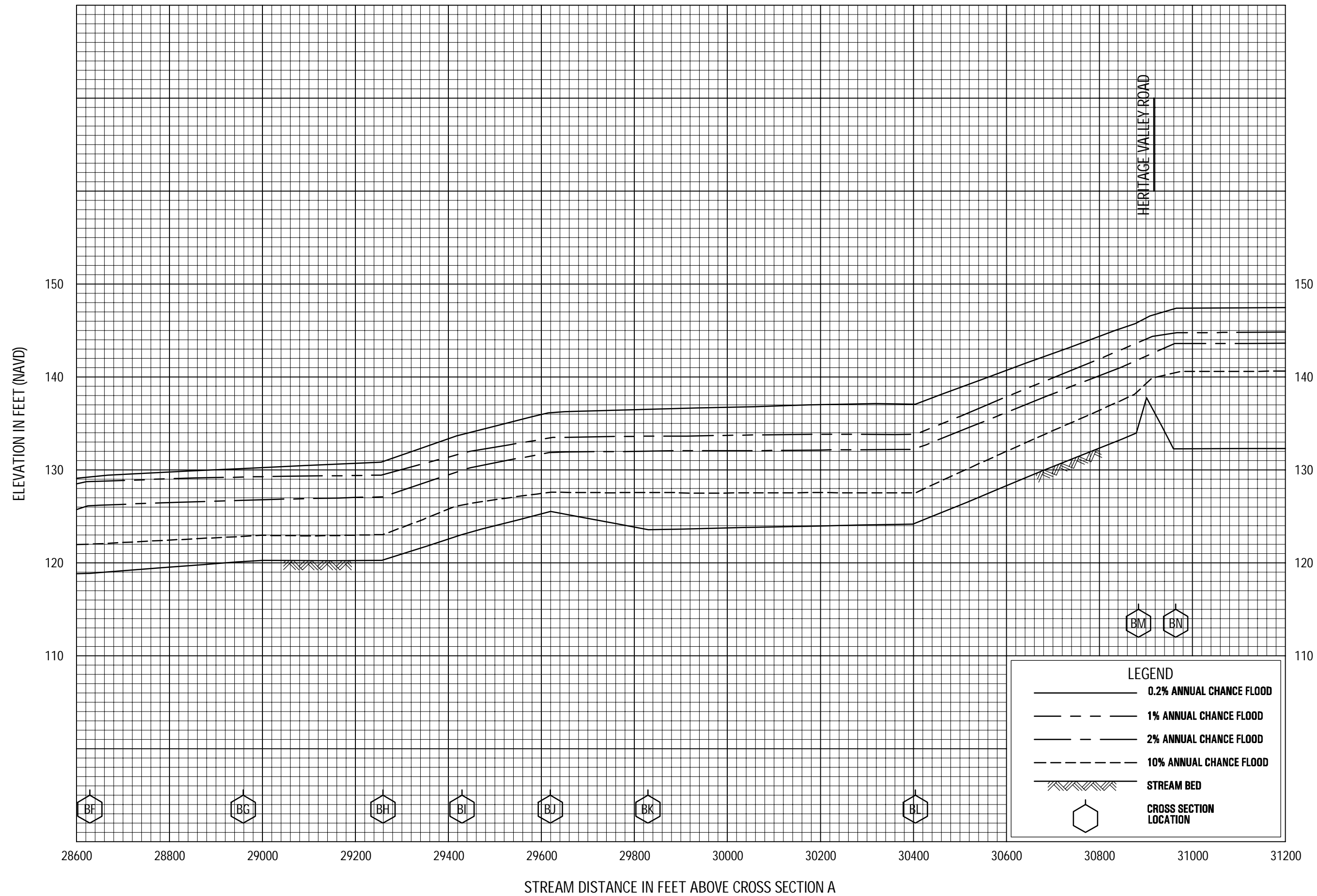
OTAY RIVER

FEDERAL EMERGENCY MANAGEMENT AGENCY

SAN DIEGO COUNTY, CA
(AND INCORPORATED AREAS)

268P






FLOOD PROFILES

OTAY RIVER

FEDERAL EMERGENCY MANAGEMENT AGENCY

SAN DIEGO COUNTY, CA
(AND INCORPORATED AREAS)




FLOOD PROFILES

OTAY RIVER

FEDERAL EMERGENCY MANAGEMENT AGENCY

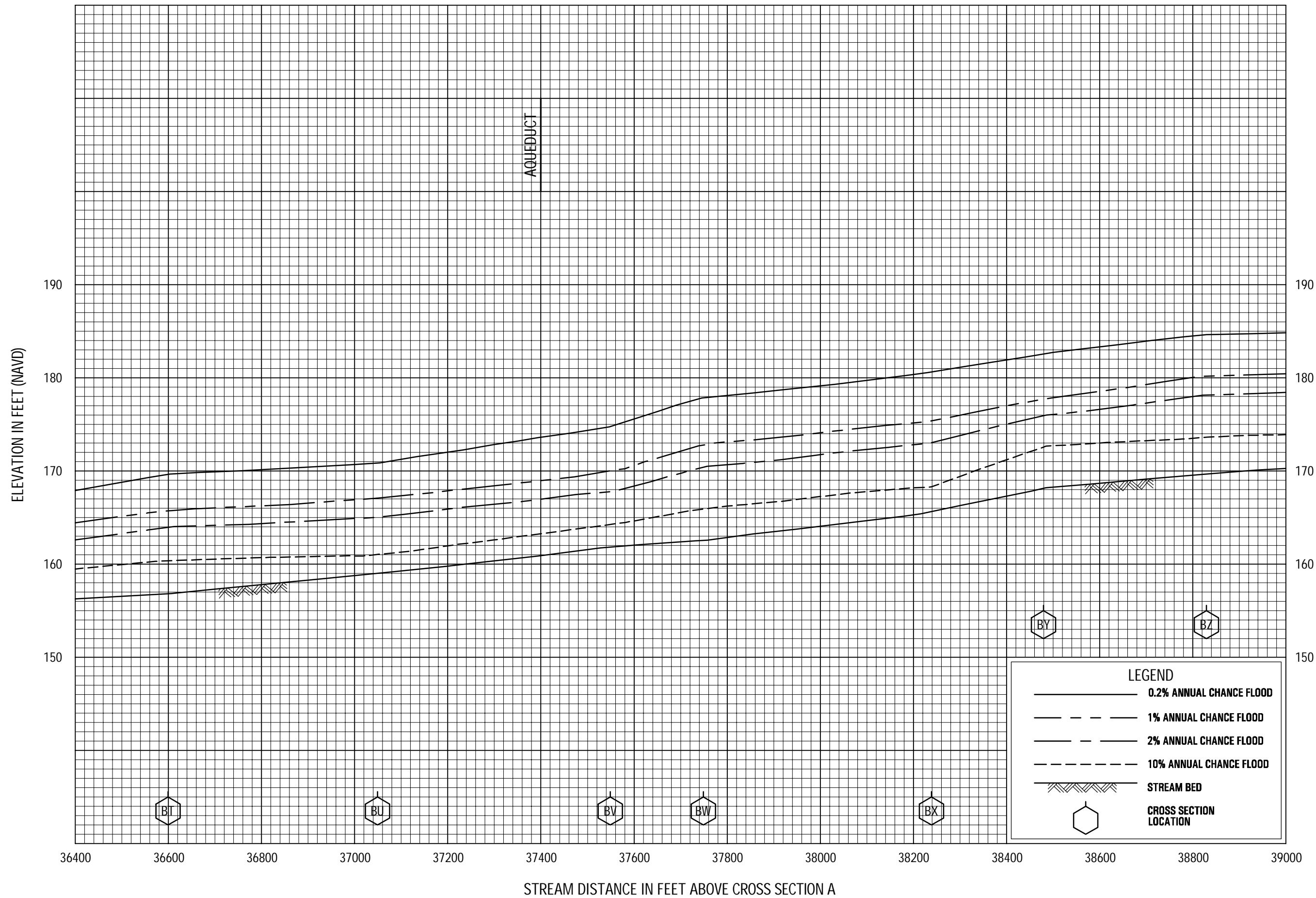
SAN DIEGO COUNTY, CA
(AND INCORPORATED AREAS)



FLOOD PROFILES

OTAY RIVER

FEDERAL EMERGENCY MANAGEMENT AGENCY
 SAN DIEGO COUNTY, CA
 (AND INCORPORATED AREAS)




FLOOD PROFILES

OTAY RIVER

FEDERAL EMERGENCY MANAGEMENT AGENCY


SAN DIEGO COUNTY, CA
(AND INCORPORATED AREAS)



FLOOD PROFILES

OTAY RIVER


FEDERAL EMERGENCY MANAGEMENT AGENCY
 SAN DIEGO COUNTY, CA
 (AND INCORPORATED AREAS)



FLOOD PROFILES

OTAY RIVER

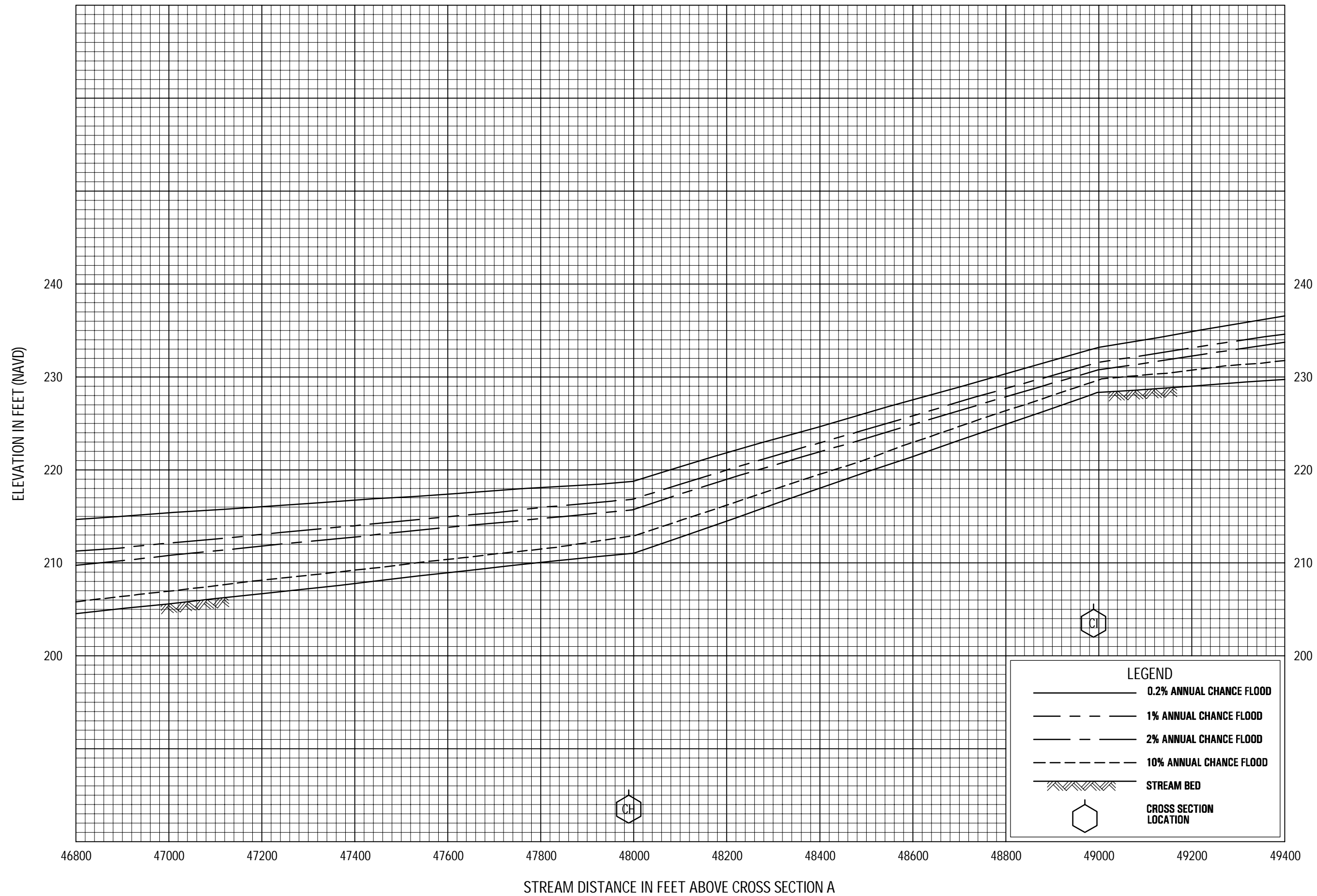
FEDERAL EMERGENCY MANAGEMENT AGENCY
 SAN DIEGO COUNTY, CA
 (AND INCORPORATED AREAS)



FLOOD PROFILES

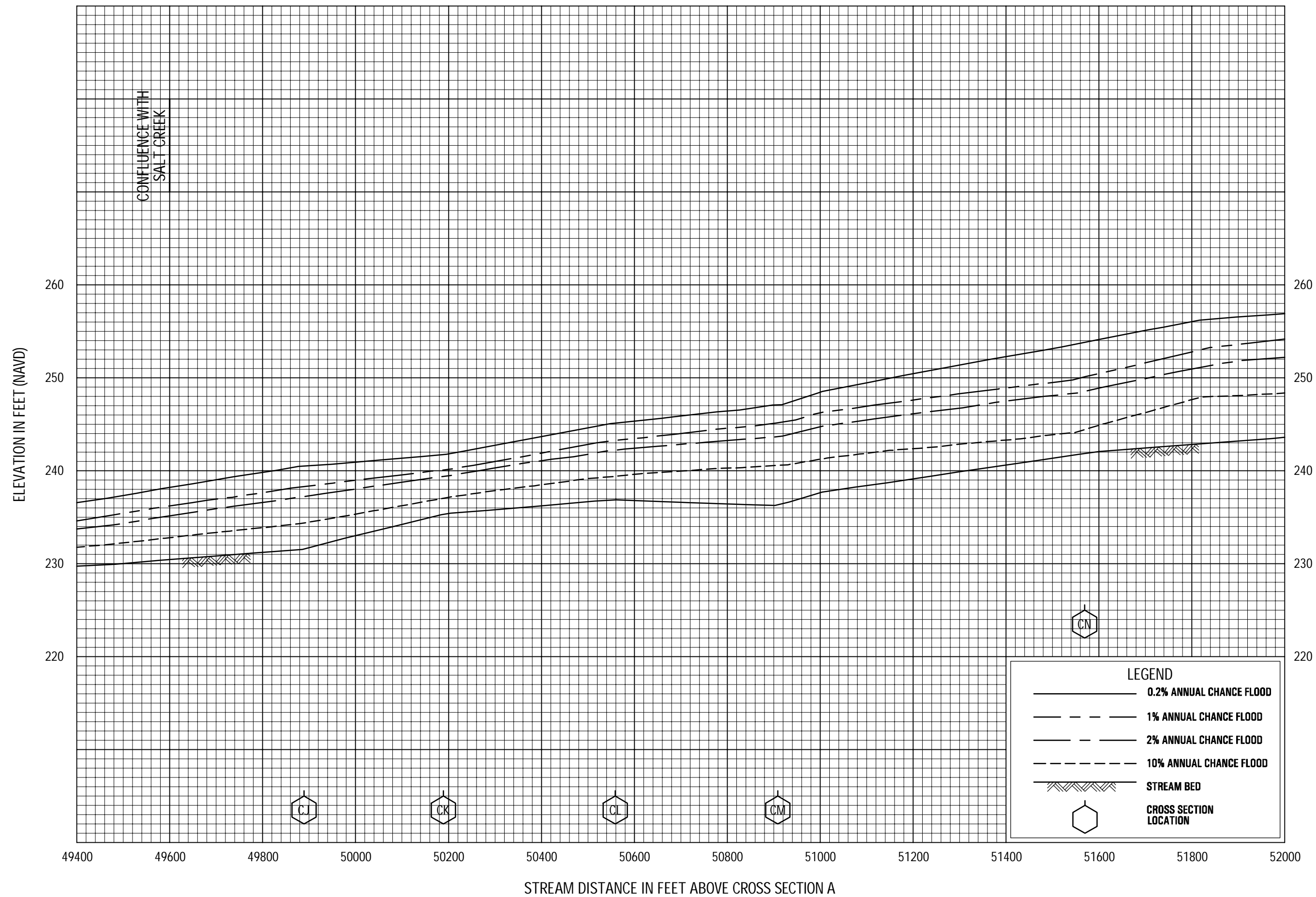
OTAY RIVER

FEDERAL EMERGENCY MANAGEMENT AGENCY
 SAN DIEGO COUNTY, CA
 (AND INCORPORATED AREAS)



FLOOD PROFILES
OTAY RIVER

FEDERAL EMERGENCY MANAGEMENT AGENCY
SAN DIEGO COUNTY, CA
(AND INCORPORATED AREAS)



FLOOD PROFILES

OTAY RIVER

FEDERAL EMERGENCY MANAGEMENT AGENCY
SAN DIEGO COUNTY, CA
 (AND INCORPORATED AREAS)


FLOOD PROFILES

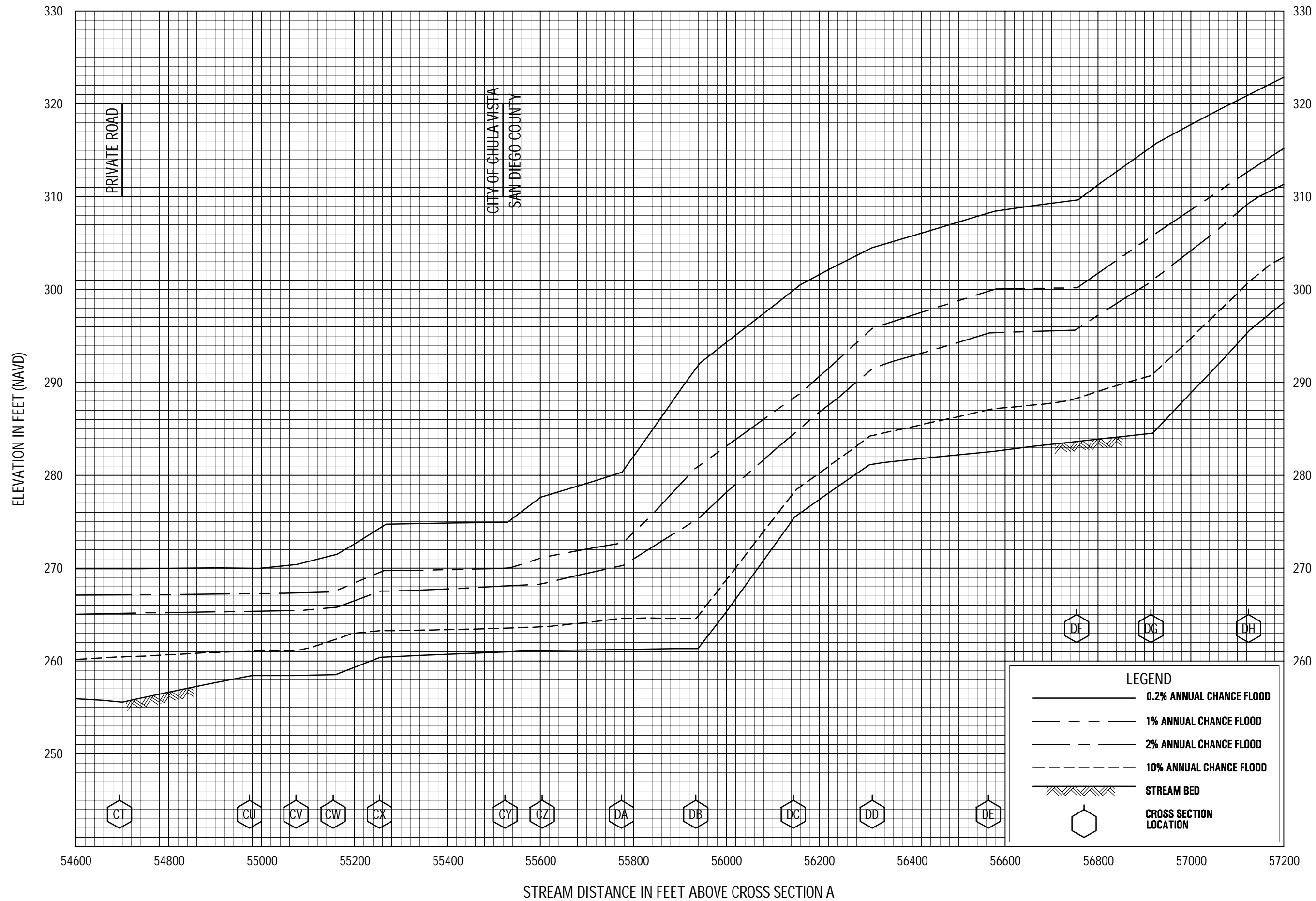
OTAY RIVER

FEDERAL EMERGENCY MANAGEMENT AGENCY

SAN DIEGO COUNTY, CA
(AND INCORPORATED AREAS)

278P

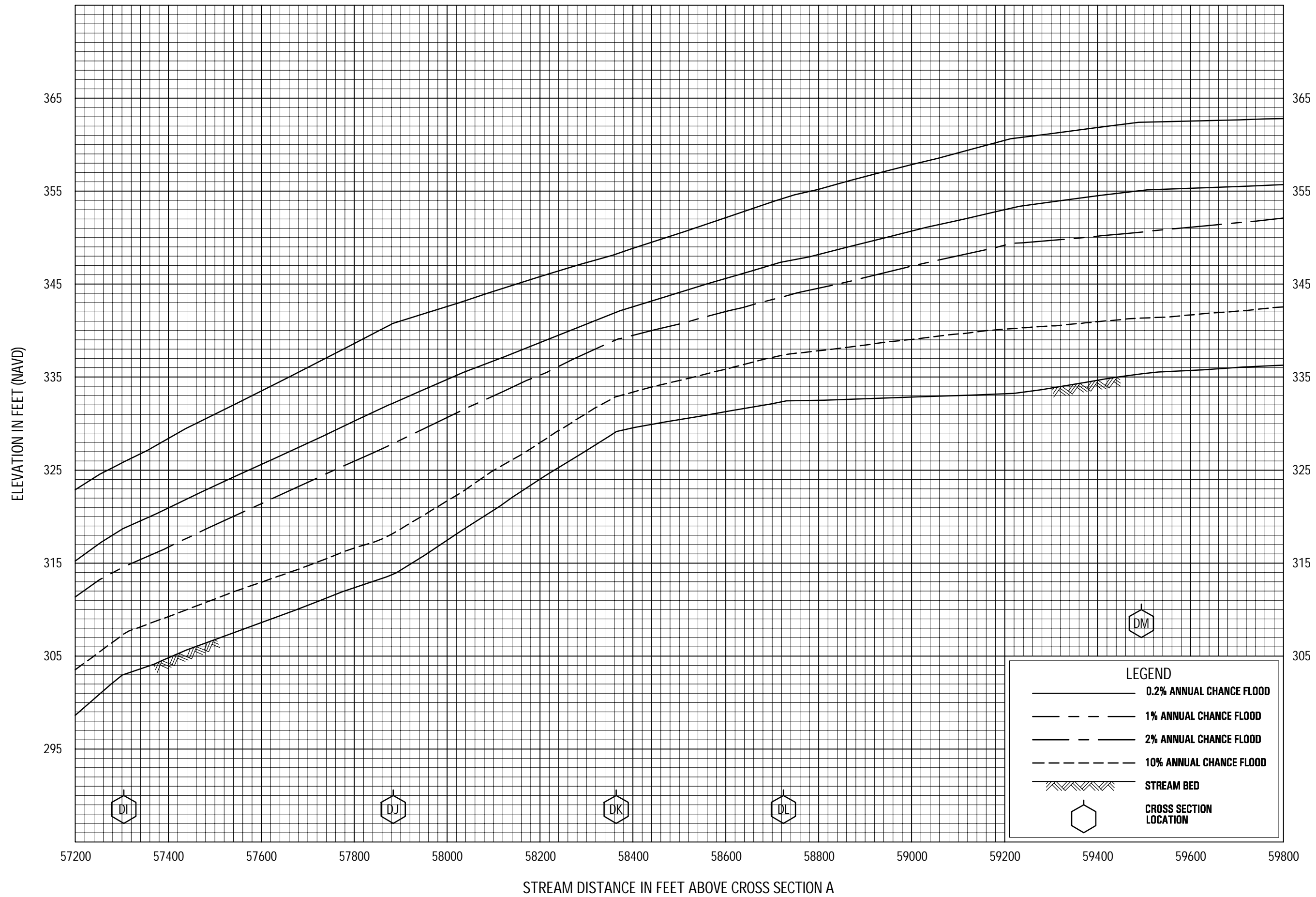


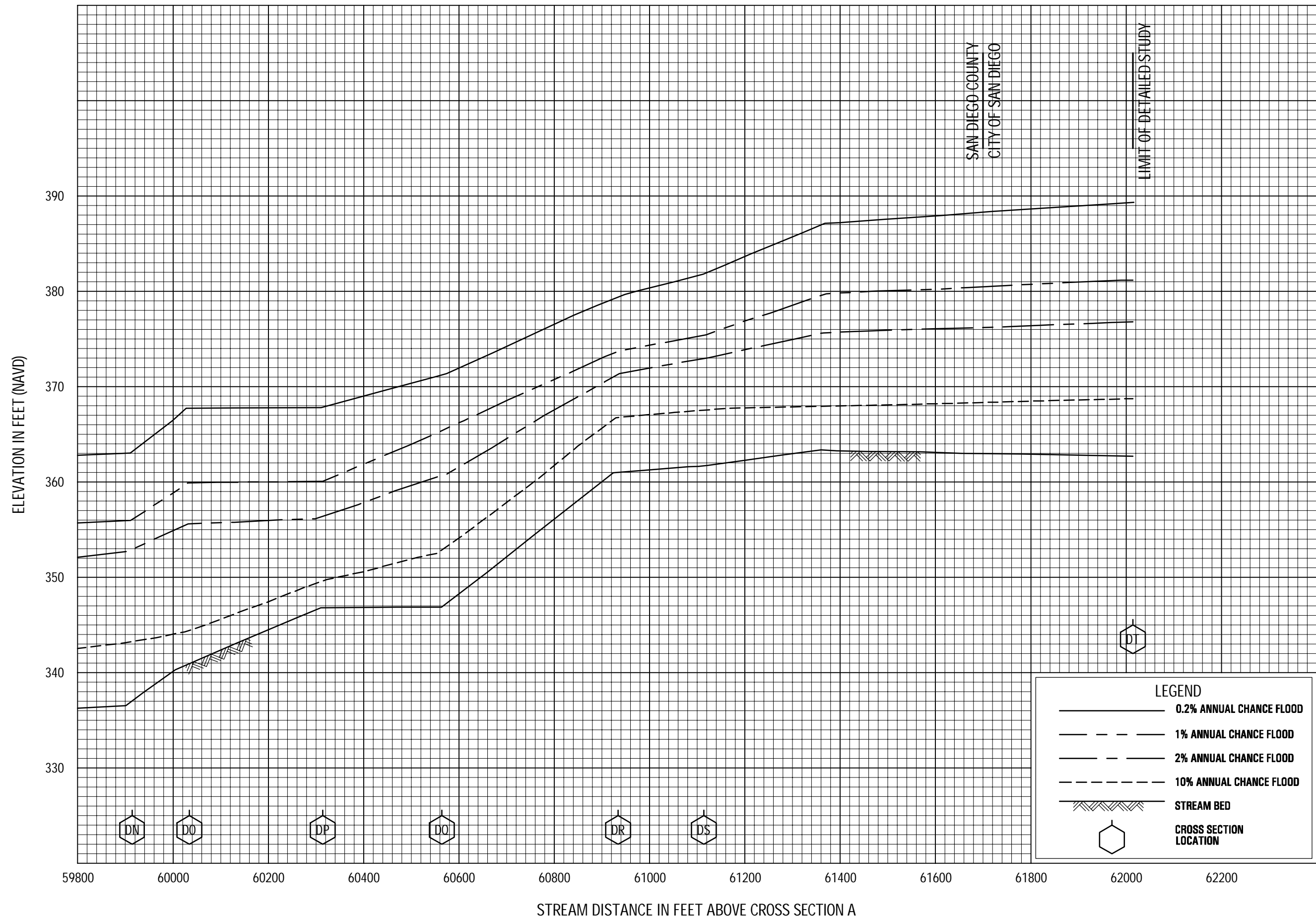


FLOOD PROFILES

OTAY RIVER

FEDERAL EMERGENCY MANAGEMENT AGENCY
SAN DIEGO COUNTY, CA
 (AND INCORPORATED AREAS)

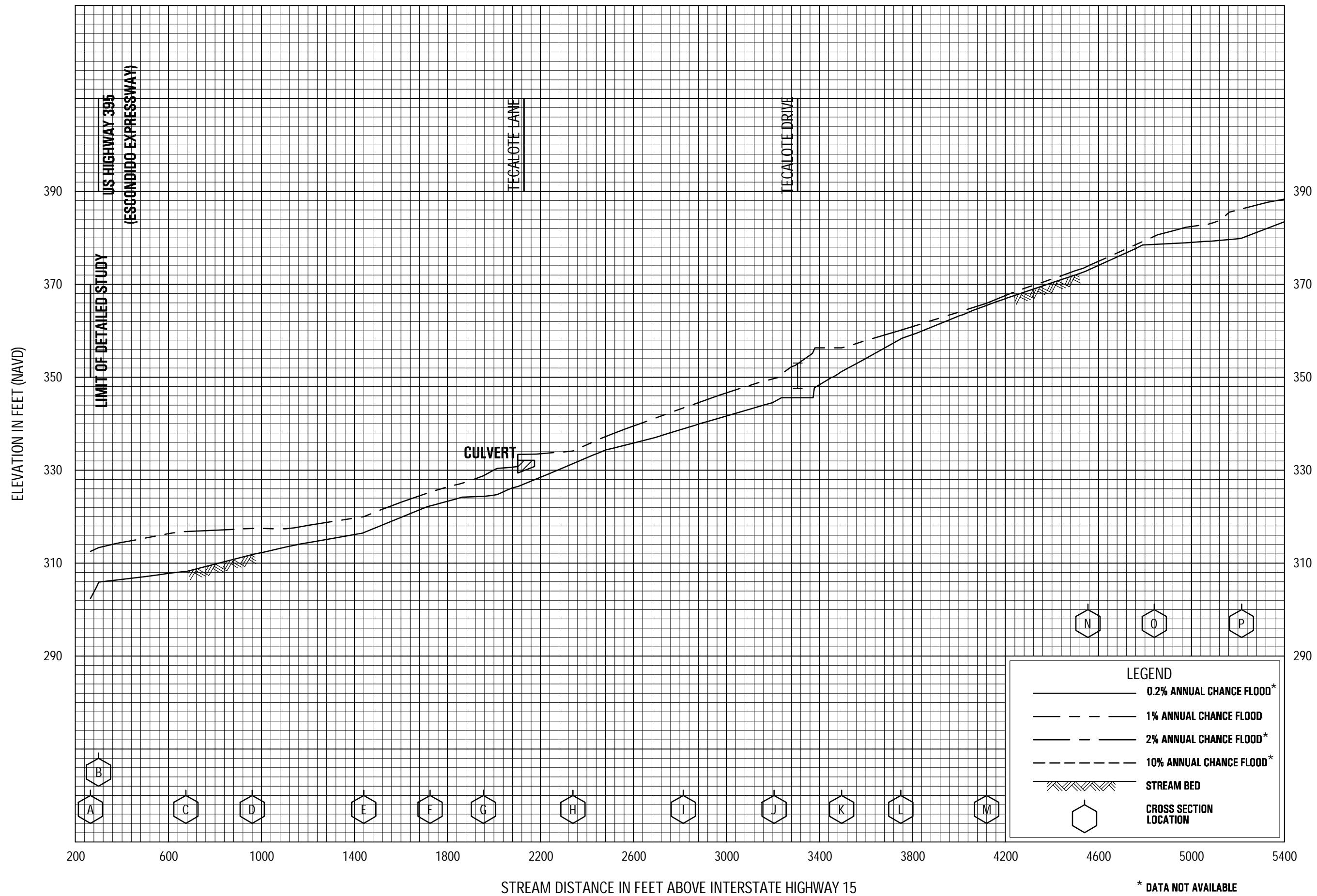




FLOOD PROFILES

OTAY RIVER

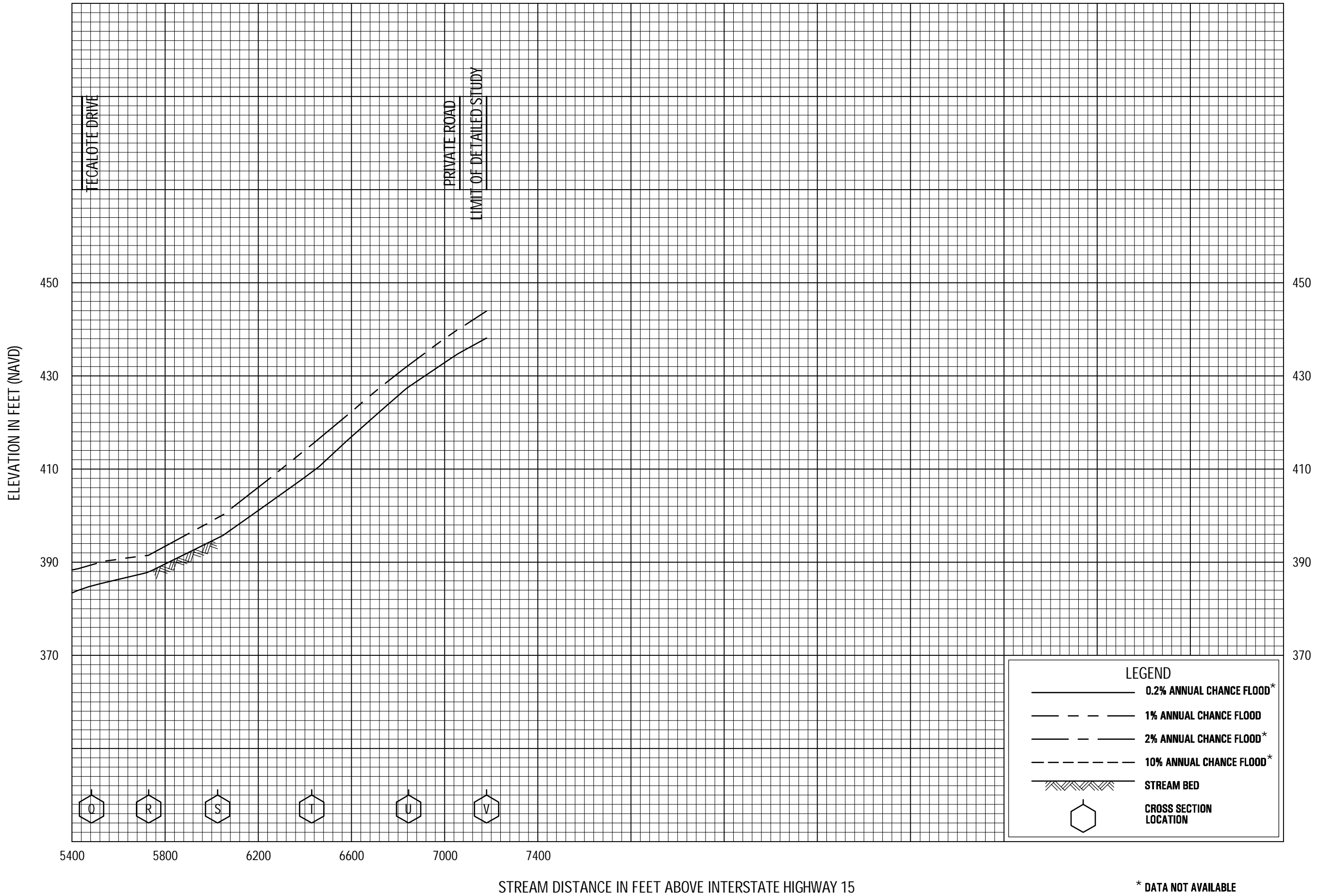
FEDERAL EMERGENCY MANAGEMENT AGENCY
 SAN DIEGO COUNTY, CA
 (AND INCORPORATED AREAS)



FLOOD PROFILES
PALA MESA CREEK

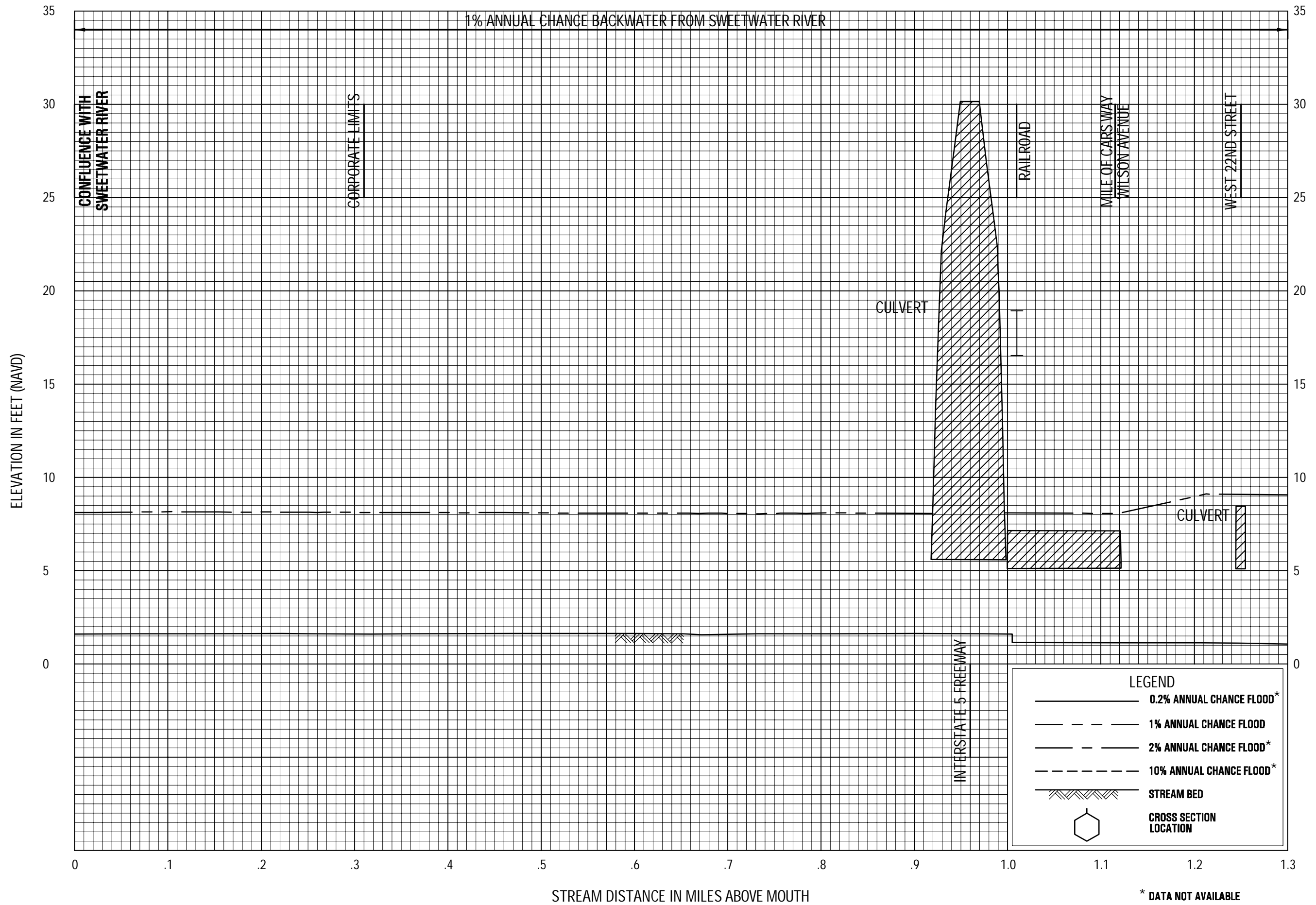
FEDERAL EMERGENCY MANAGEMENT AGENCY
SAN DIEGO COUNTY, CA
(AND INCORPORATED AREAS)

* DATA NOT AVAILABLE



FLOOD PROFILES
PALA MESA CREEK

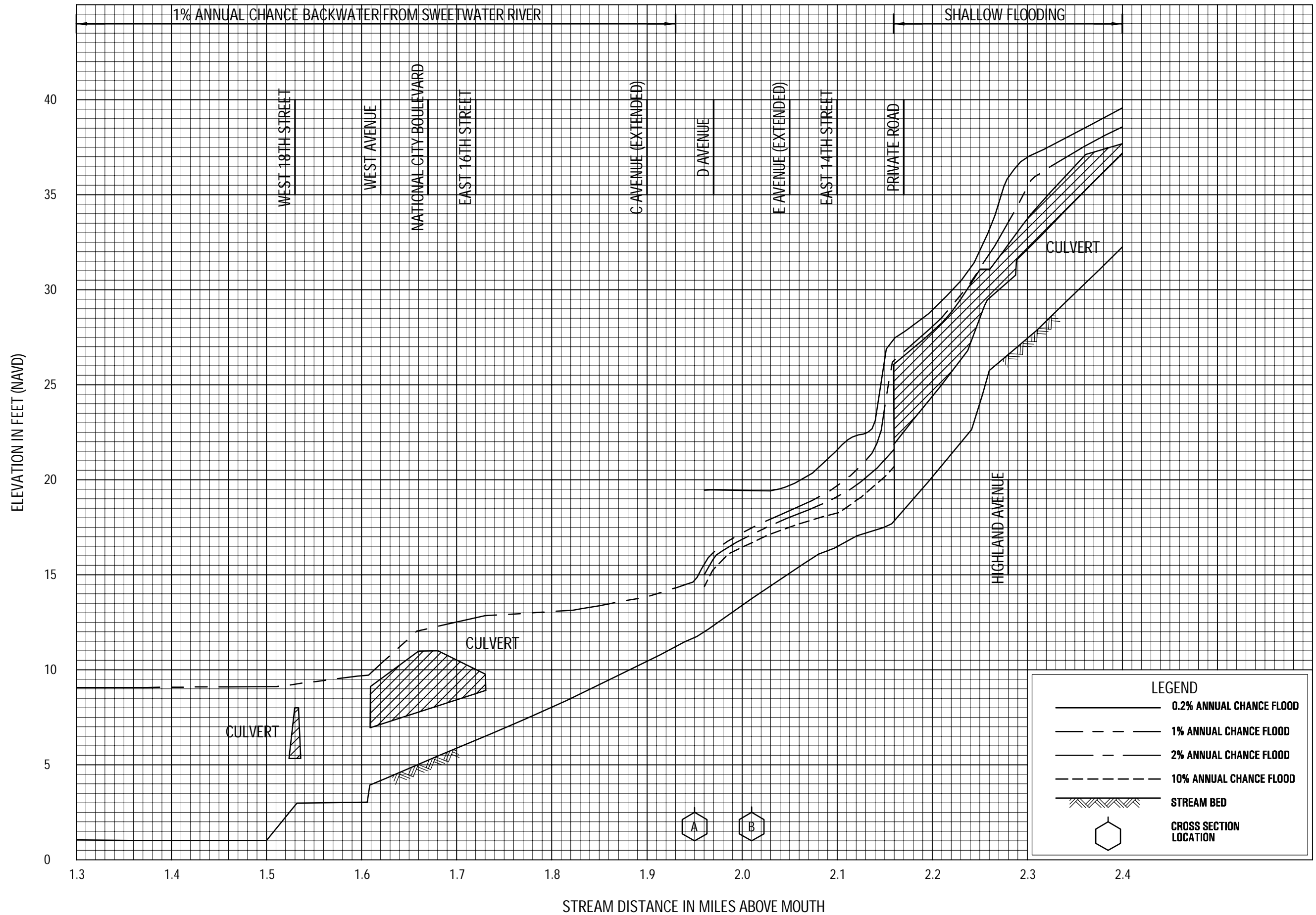
FEDERAL EMERGENCY MANAGEMENT AGENCY
SAN DIEGO COUNTY, CA
(AND INCORPORATED AREAS)



FLOOD PROFILES

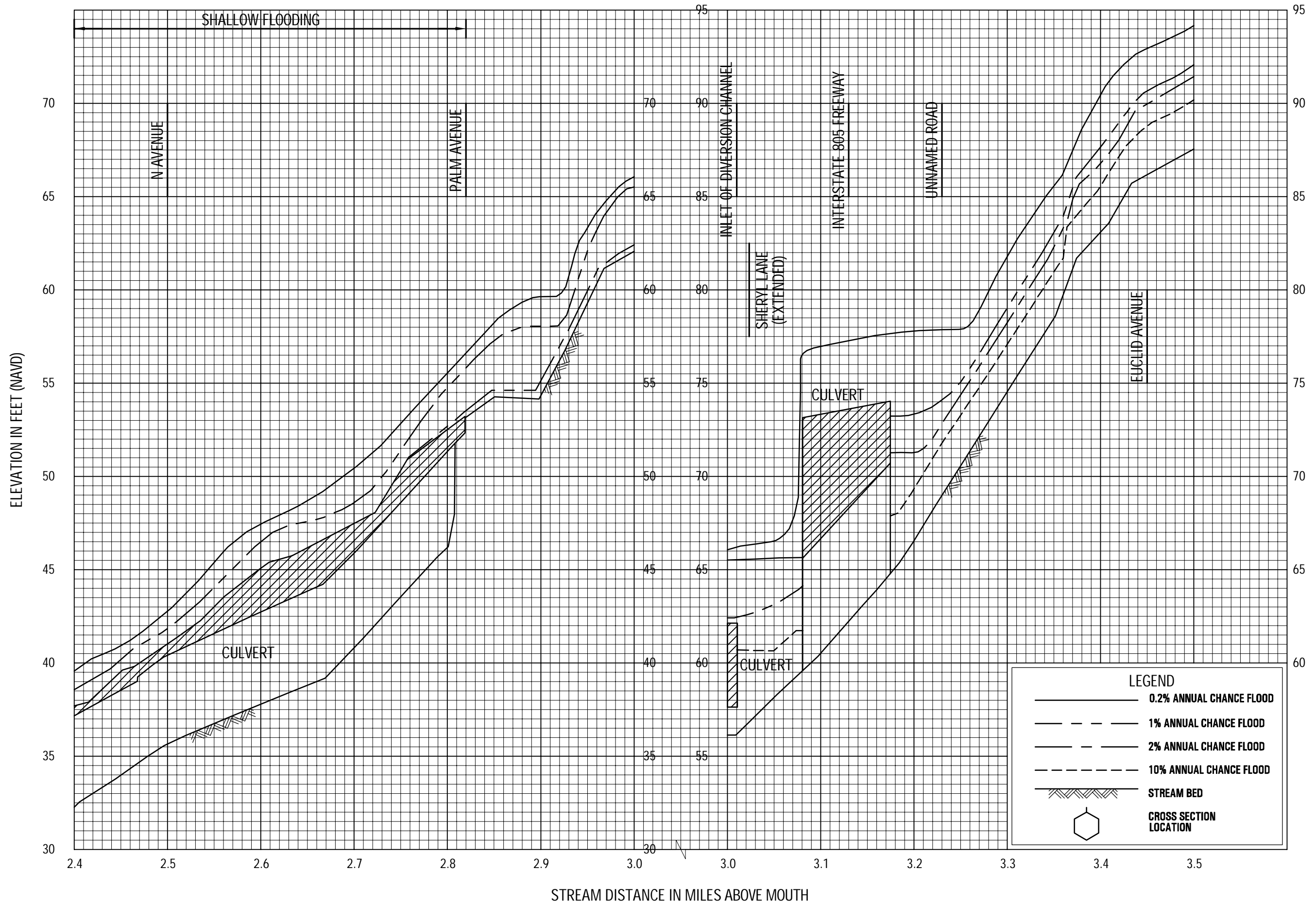
PARADISE CREEK

FEDERAL EMERGENCY MANAGEMENT AGENCY
 SAN DIEGO COUNTY, CA
 (AND INCORPORATED AREAS)



FLOOD PROFILES
PARADISE CREEK

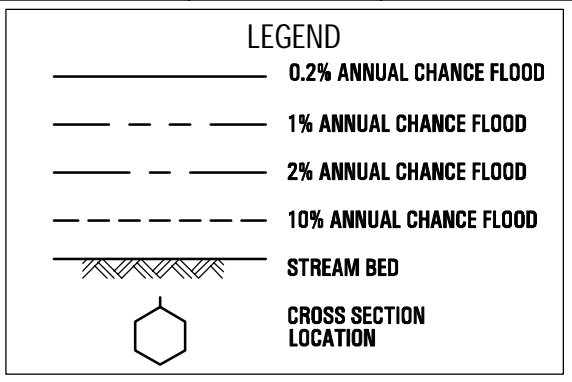
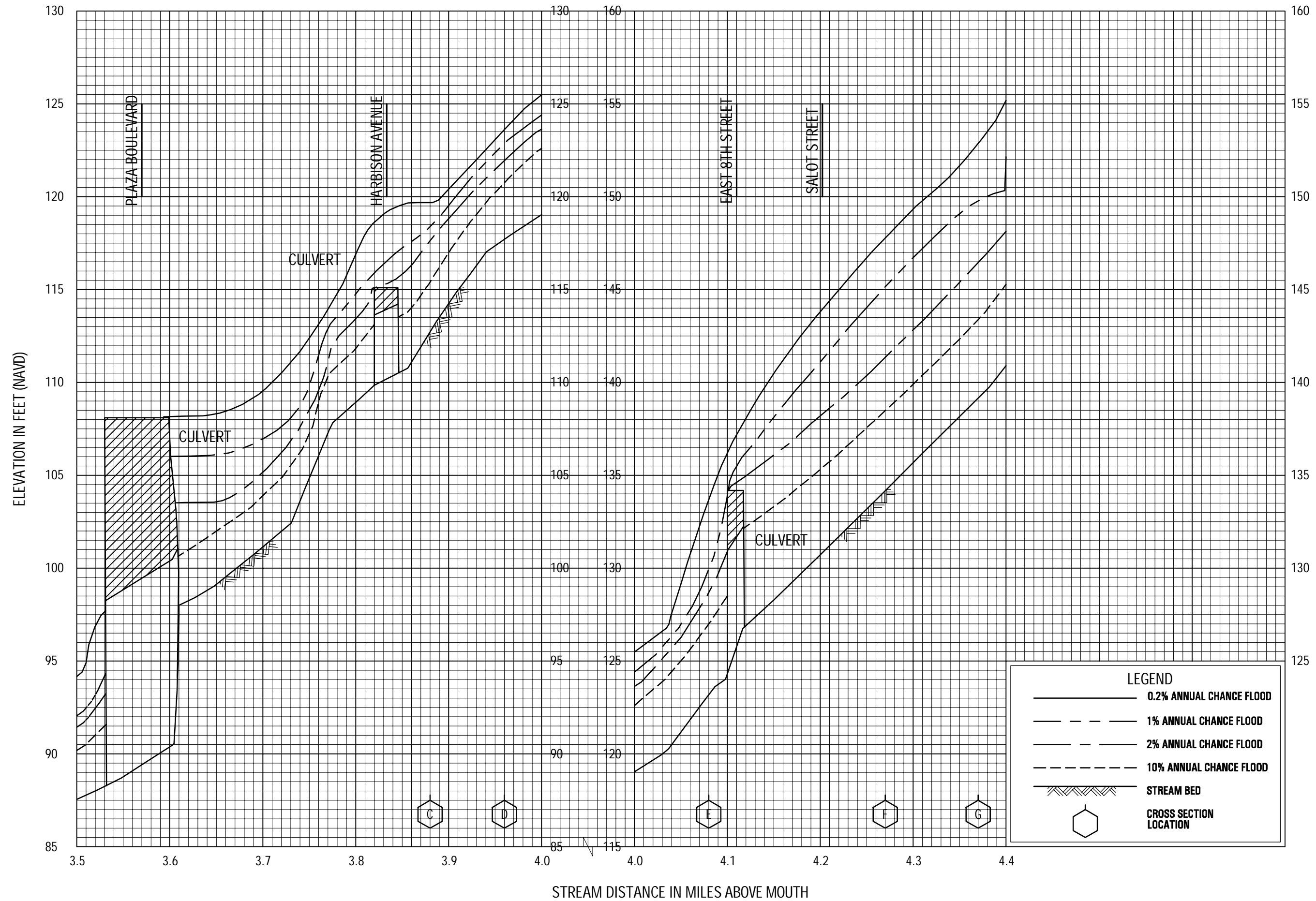
FEDERAL EMERGENCY MANAGEMENT AGENCY
SAN DIEGO COUNTY, CA
(AND INCORPORATED AREAS)



FLOOD PROFILES

PARADISE CREEK

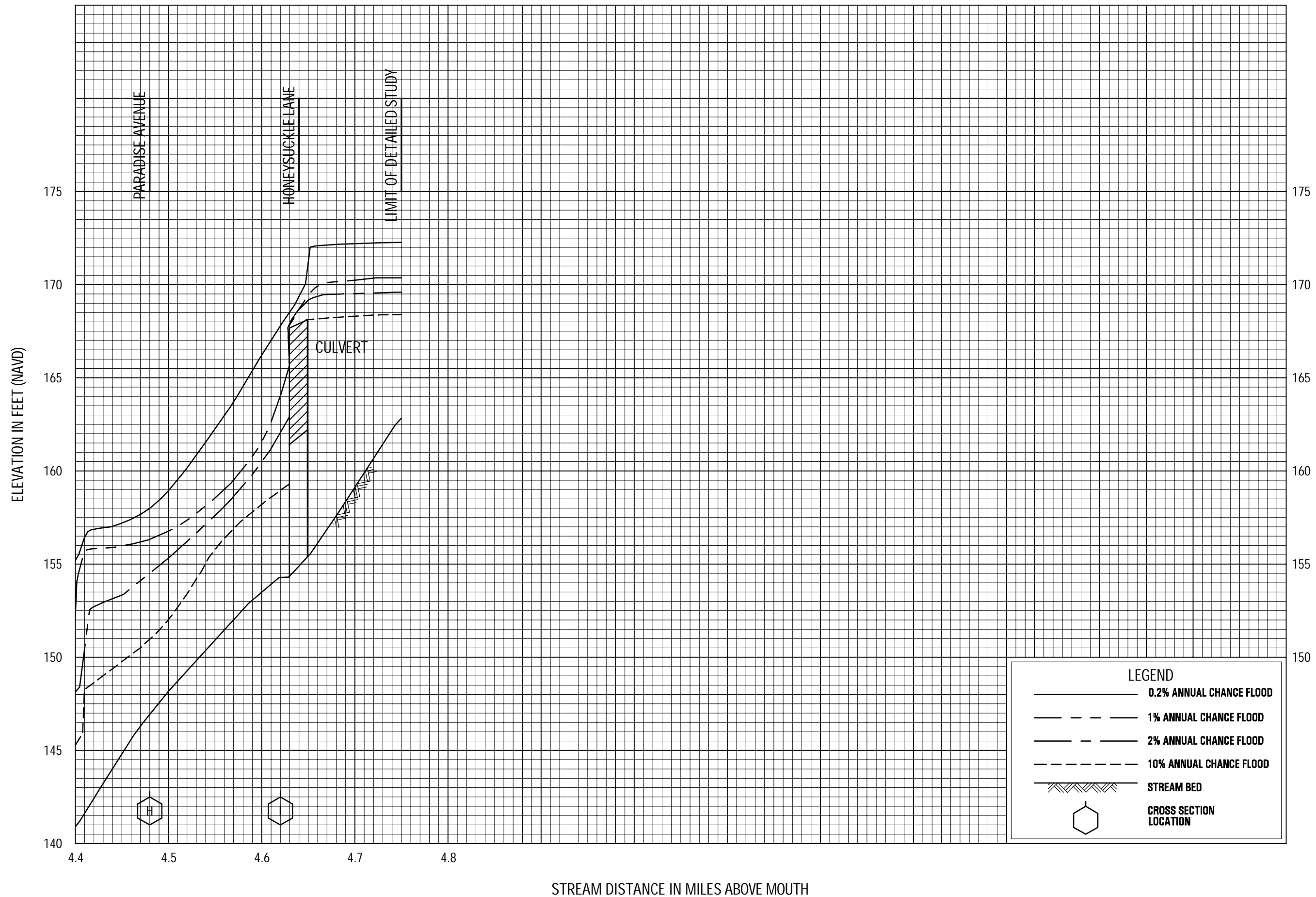
FEDERAL EMERGENCY MANAGEMENT AGENCY
 SAN DIEGO COUNTY, CA
 (AND INCORPORATED AREAS)



FLOOD PROFILES

PARADISE CREEK

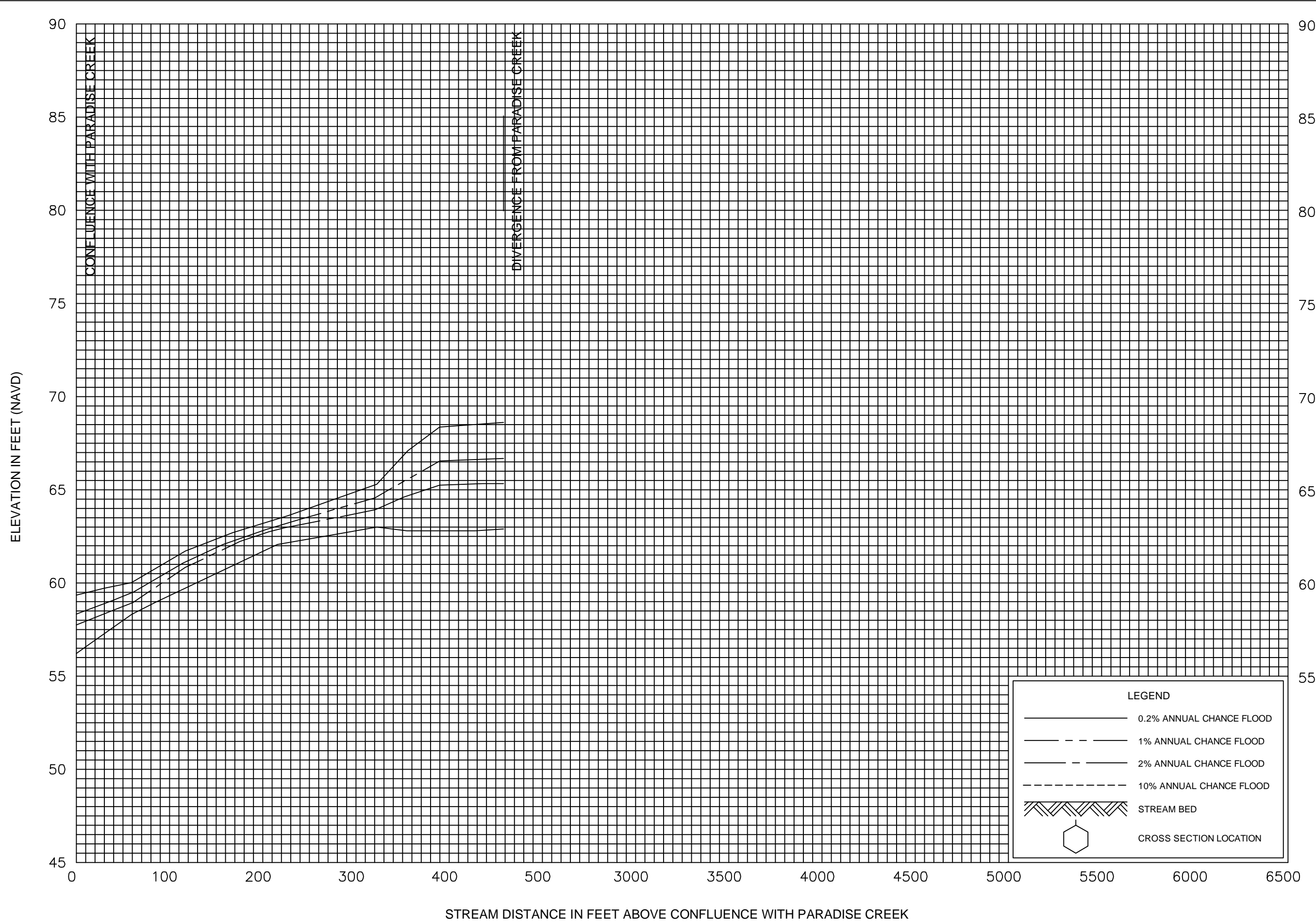
FEDERAL EMERGENCY MANAGEMENT AGENCY
 SAN DIEGO COUNTY, CA
 (AND INCORPORATED AREAS)



FLOOD PROFILES

PARADISE CREEK

FEDERAL EMERGENCY MANAGEMENT AGENCY
 SAN DIEGO COUNTY, CA
 (AND INCORPORATED AREAS)



FLOOD PROFILES

PARADISE CREEK SPLIT FLOW

FEDERAL EMERGENCY MANAGEMENT AGENCY

SAN DIEGO COUNTY, CA
AND INCORPORATED AREAS

289P



LEGEND

- 0.2% ANNUAL CHANCE FLOOD *
- - - 1% ANNUAL CHANCE FLOOD
- · - · 2% ANNUAL CHANCE FLOOD *
- · · · 10% ANNUAL CHANCE FLOOD *
- STREAM BED
- CROSS SECTION LOCATION

*DATA NOT AVAILABLE

STREAM DISTANCE IN FEET ABOVE CONFLUENCE WITH PARADISE CREEK

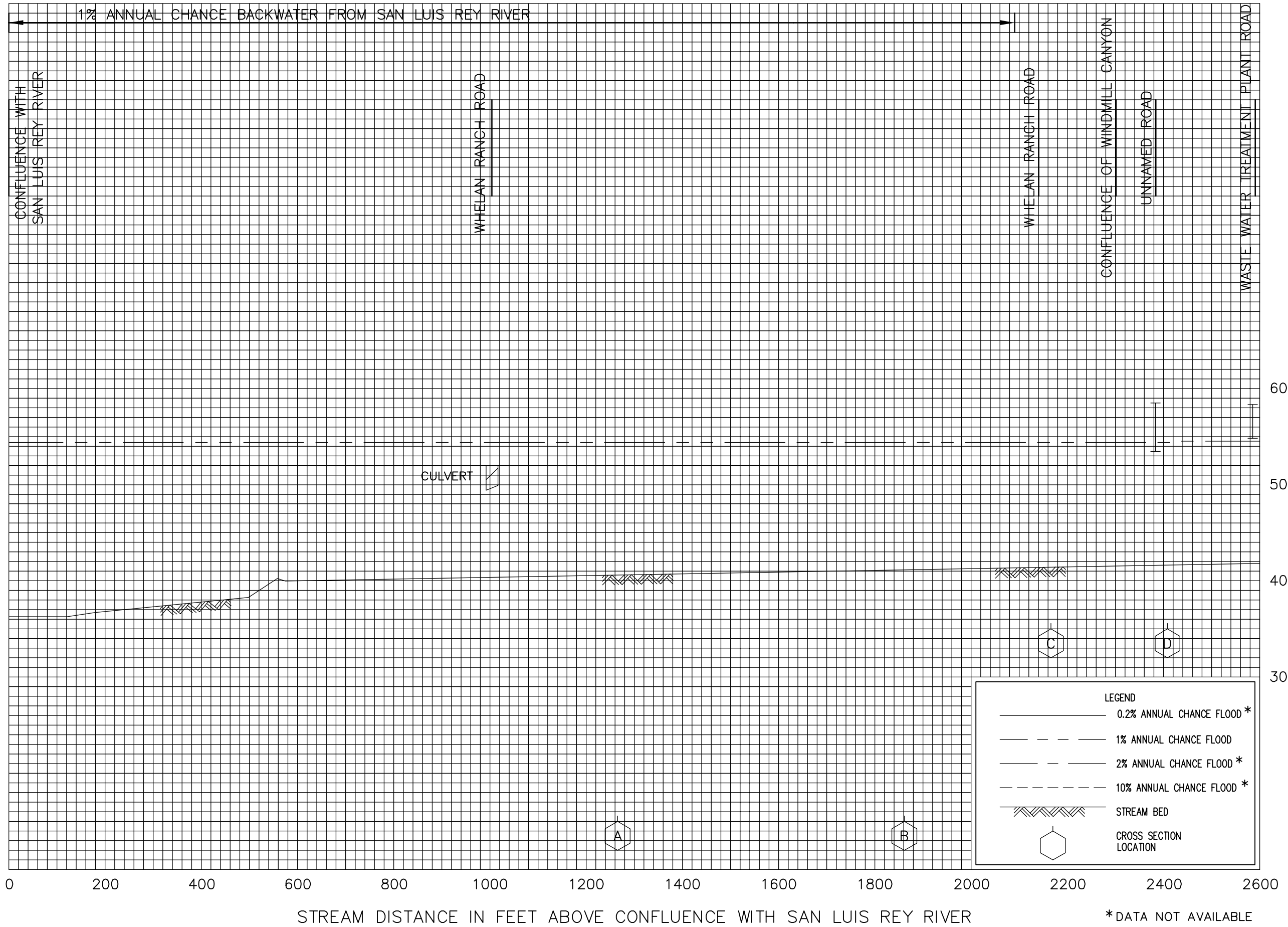
FLOOD PROFILES

PARADISE CREEK - VALLEY ROAD BRANCH

FEDERAL EMERGENCY MANAGEMENT AGENCY

SAN DIEGO COUNTY, CA
AND INCORPORATED AREAS

ELEVATION IN FEET (NAVD)



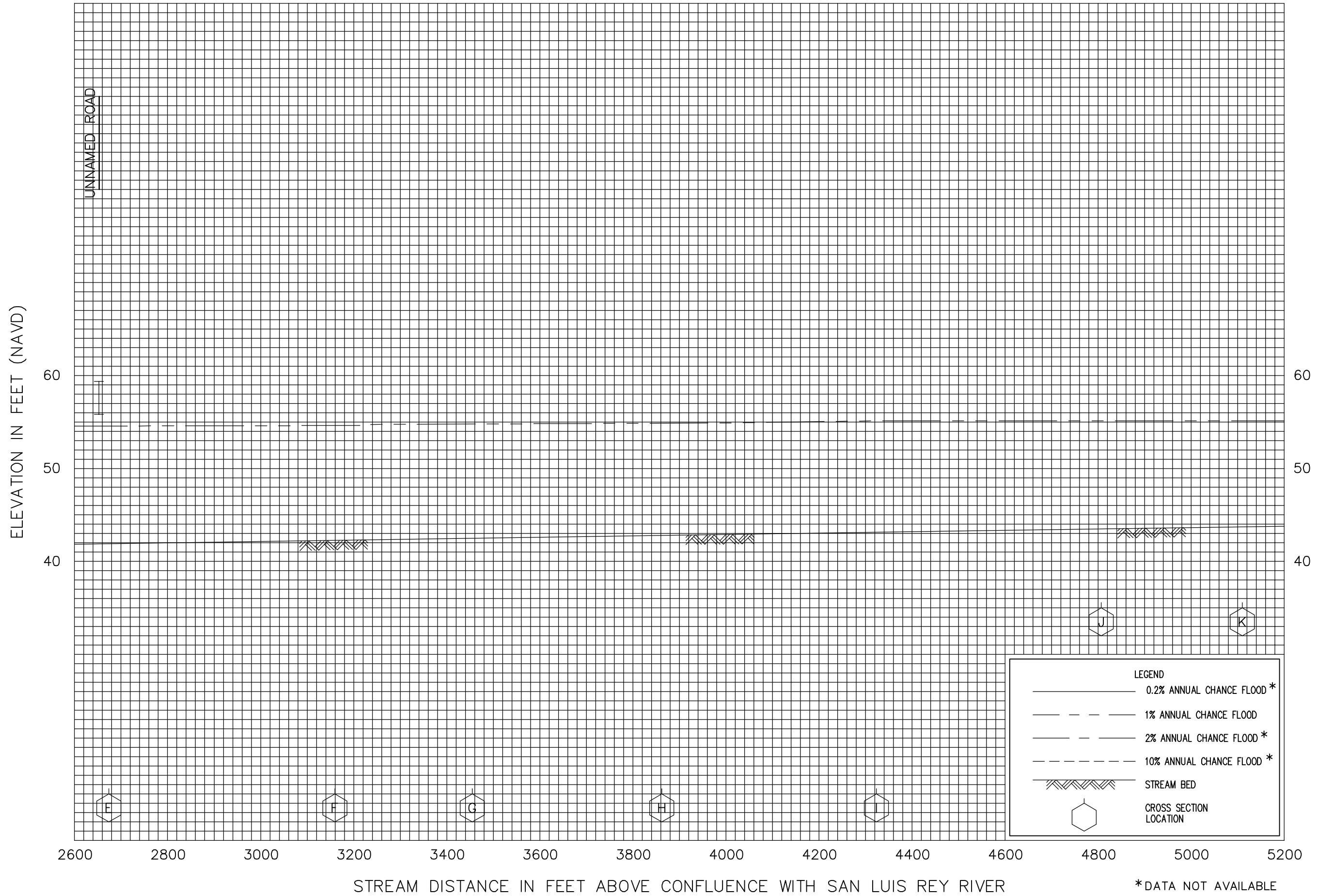
STREAM DISTANCE IN FEET ABOVE CONFLUENCE WITH SAN LUIS REY RIVER

* DATA NOT AVAILABLE

FLOOD PROFILES

PILGRIM CREEK


FEDERAL EMERGENCY MANAGEMENT AGENCY
SAN DIEGO COUNTY, CA
(AND INCORPORATED AREAS)



FLOOD PROFILES
PILGRIM CREEK

FEDERAL EMERGENCY MANAGEMENT AGENCY
SAN DIEGO COUNTY, CA
(AND INCORPORATED AREAS)

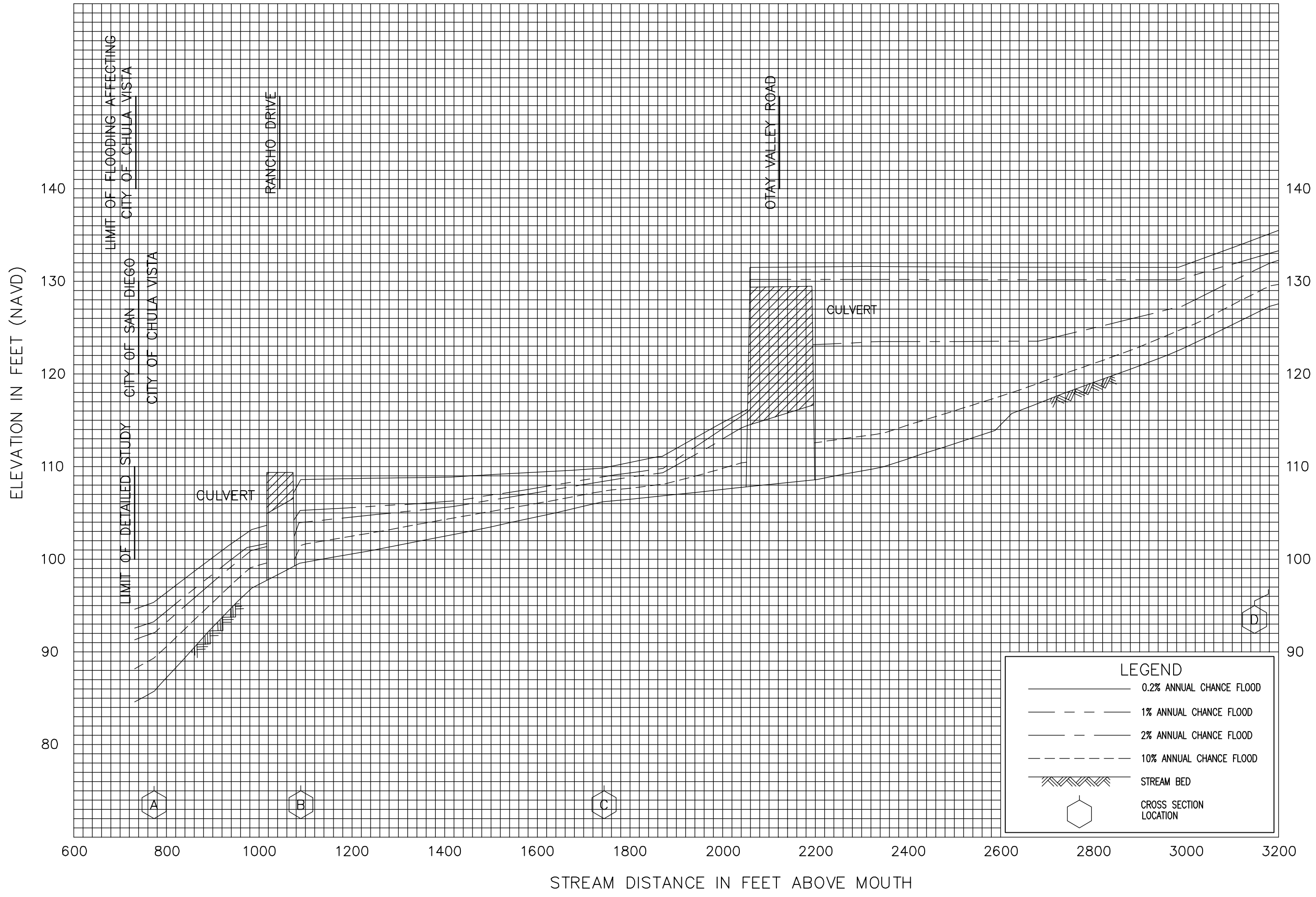
*DATA NOT AVAILABLE



FLOOD PROFILES
PILGRIM CREEK

FEDERAL EMERGENCY MANAGEMENT AGENCY
SAN DIEGO COUNTY, CA
(AND INCORPORATED AREAS)

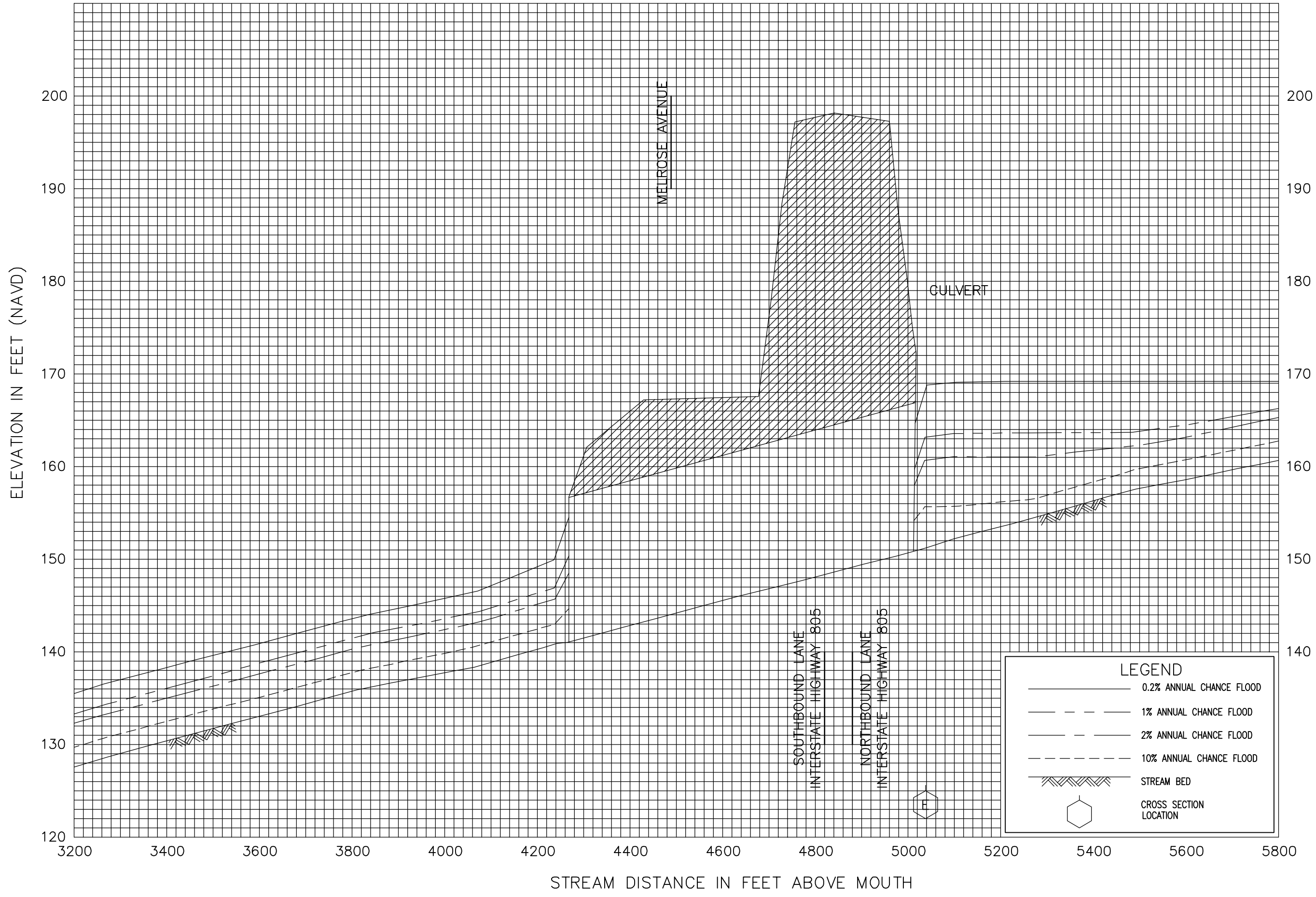
* DATA NOT AVAILABLE



FLOOD PROFILES

POGGI CANYON CREEK


FEDERAL EMERGENCY MANAGEMENT AGENCY
 SAN DIEGO COUNTY, CA
 (AND INCORPORATED AREAS)



FLOOD PROFILES

POGGI CANYON CREEK

FEDERAL EMERGENCY MANAGEMENT AGENCY
 SAN DIEGO COUNTY, CA
 (AND INCORPORATED AREAS)

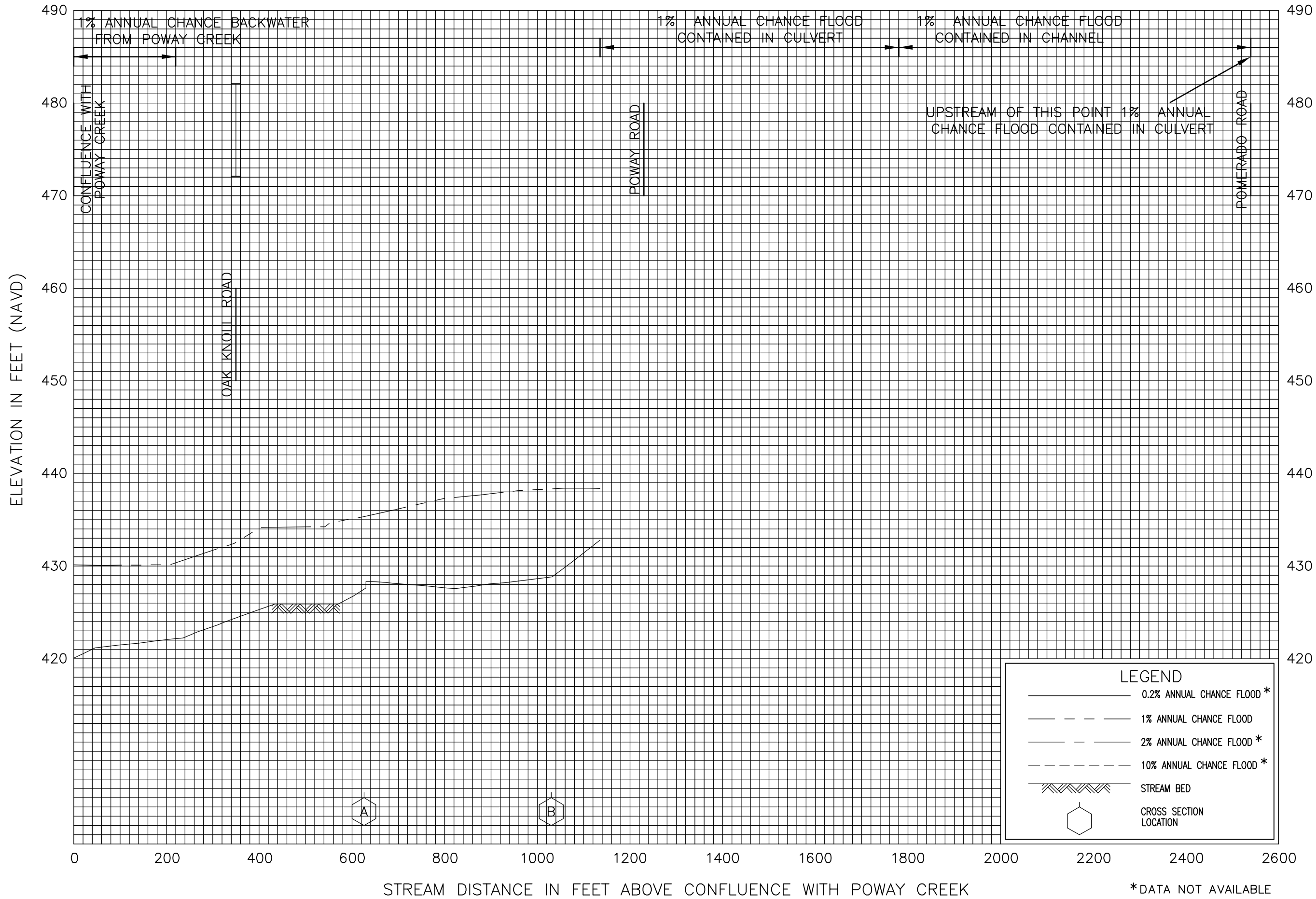


FLOOD PROFILES

POGGI CANYON CREEK

FEDERAL EMERGENCY MANAGEMENT AGENCY

SAN DIEGO COUNTY, CA
(AND INCORPORATED AREAS)

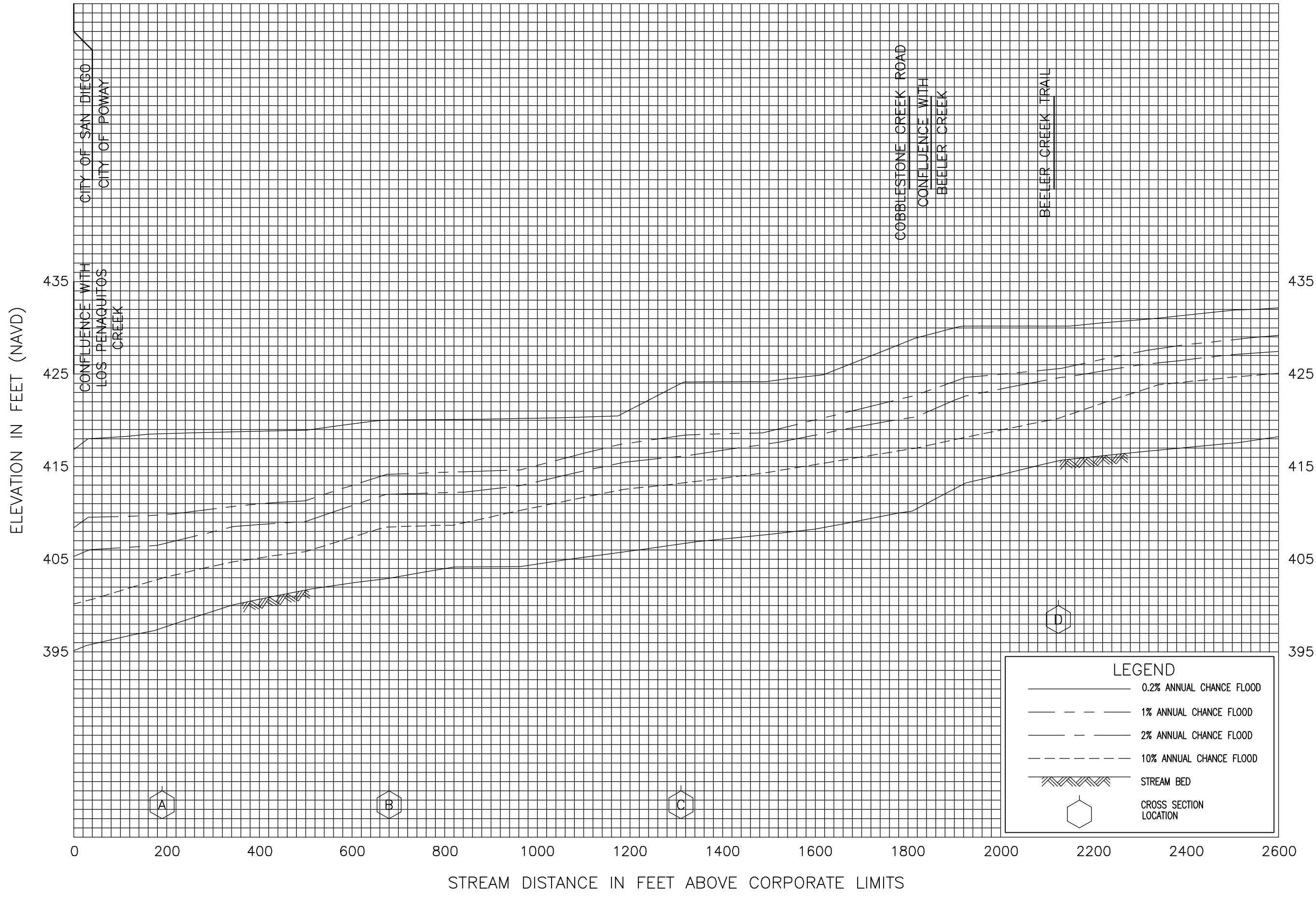


LEGEND	
—	0.2% ANNUAL CHANCE FLOOD *
- - -	1% ANNUAL CHANCE FLOOD
- - - - -	2% ANNUAL CHANCE FLOOD *
- - - - -	10% ANNUAL CHANCE FLOOD *
▨▨▨▨▨▨▨▨▨	STREAM BED
⬡	CROSS SECTION LOCATION

*DATA NOT AVAILABLE

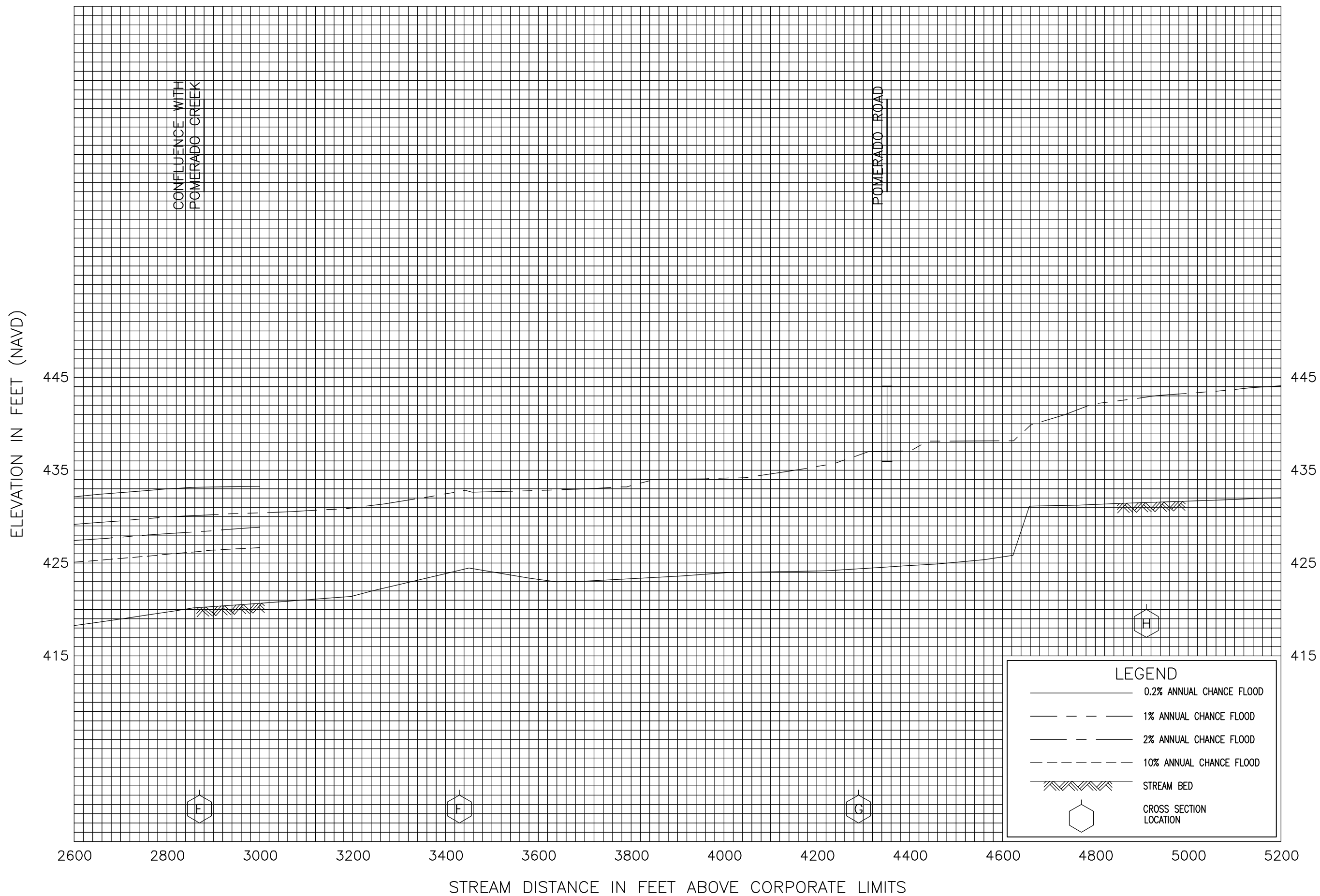
FLOOD PROFILES
POMERADO CREEK

FEDERAL EMERGENCY MANAGEMENT AGENCY
SAN DIEGO COUNTY, CA
(AND INCORPORATED AREAS)



FLOOD PROFILES
POWAY CREEK

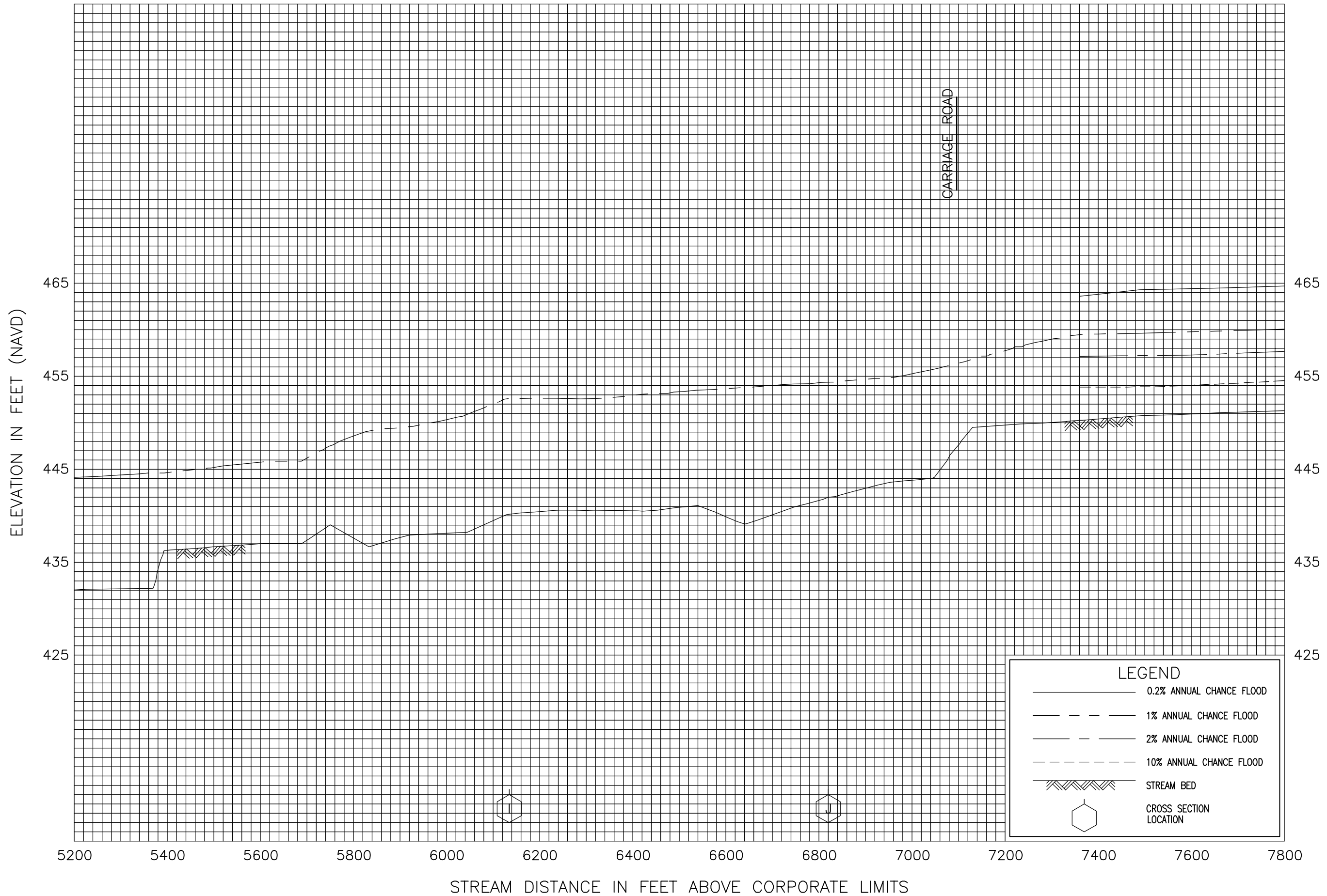
FEDERAL EMERGENCY MANAGEMENT AGENCY
SAN DIEGO COUNTY, CA
(AND INCORPORATED AREAS)




FLOOD PROFILES

POWAY CREEK

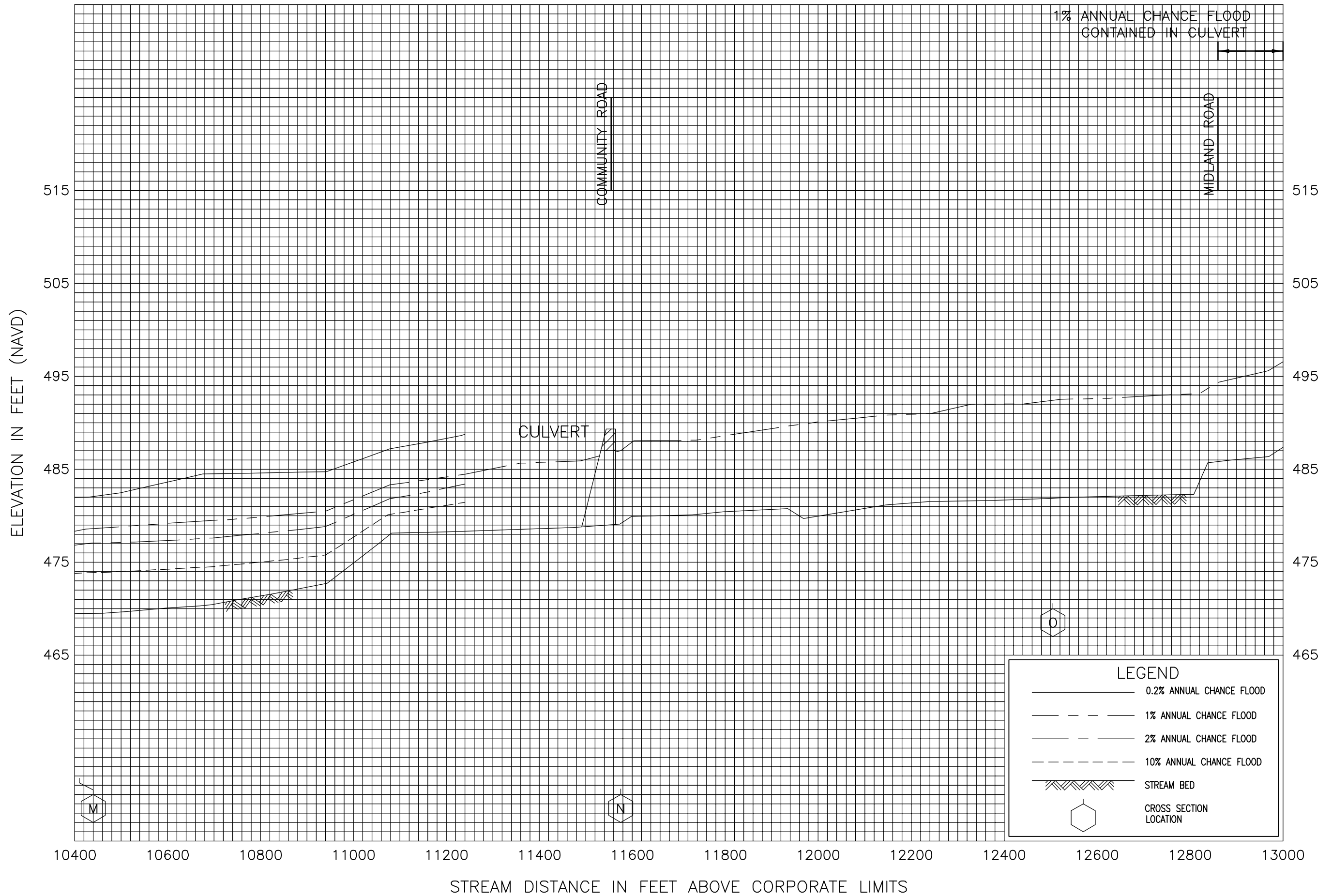
FEDERAL EMERGENCY MANAGEMENT AGENCY
 SAN DIEGO COUNTY, CA
 (AND INCORPORATED AREAS)





FLOOD PROFILES
POWAY CREEK

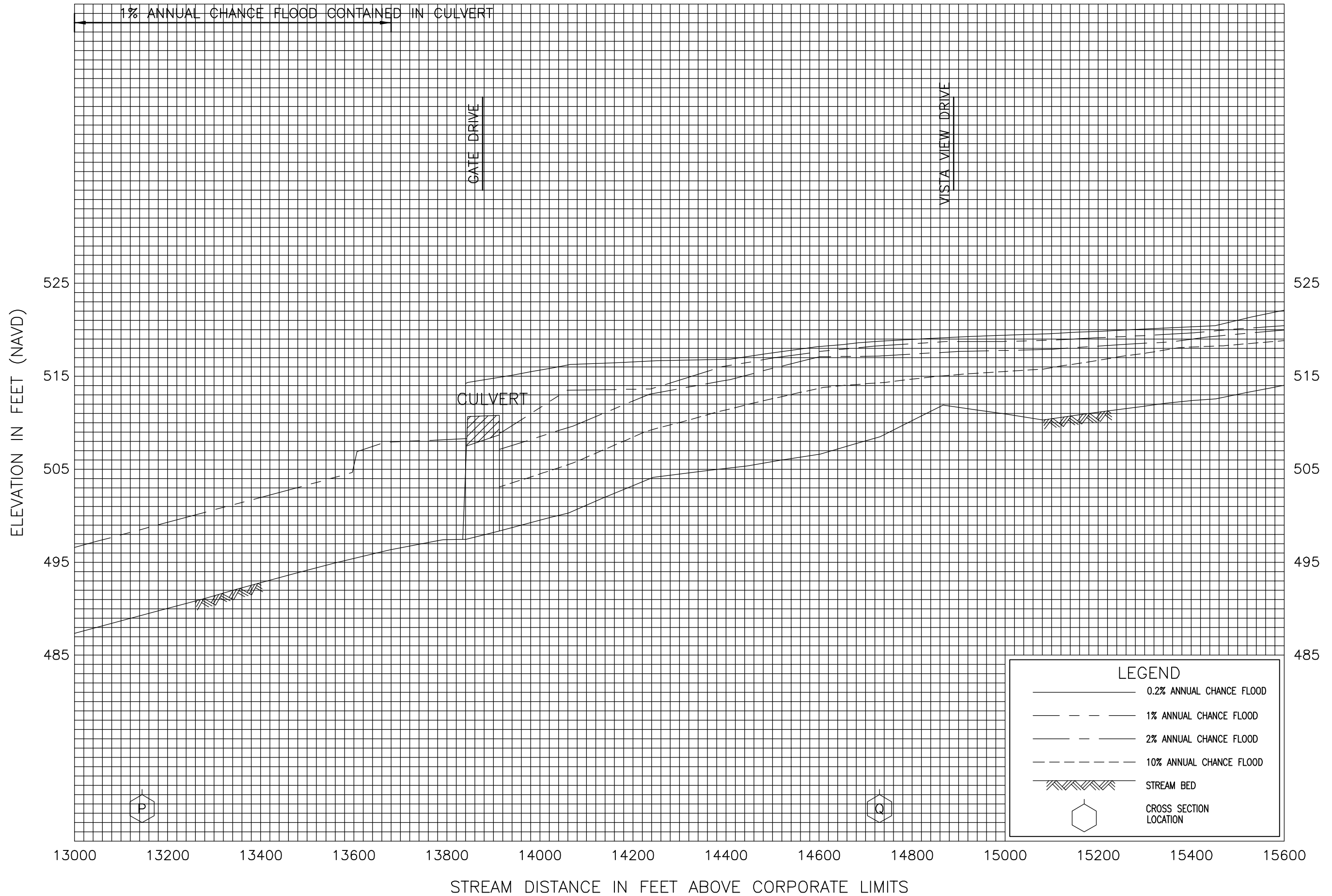
FEDERAL EMERGENCY MANAGEMENT AGENCY
SAN DIEGO COUNTY, CA
(AND INCORPORATED AREAS)



FLOOD PROFILES

POWAY CREEK

FEDERAL EMERGENCY MANAGEMENT AGENCY
 SAN DIEGO COUNTY, CA
 (AND INCORPORATED AREAS)



FLOOD PROFILES

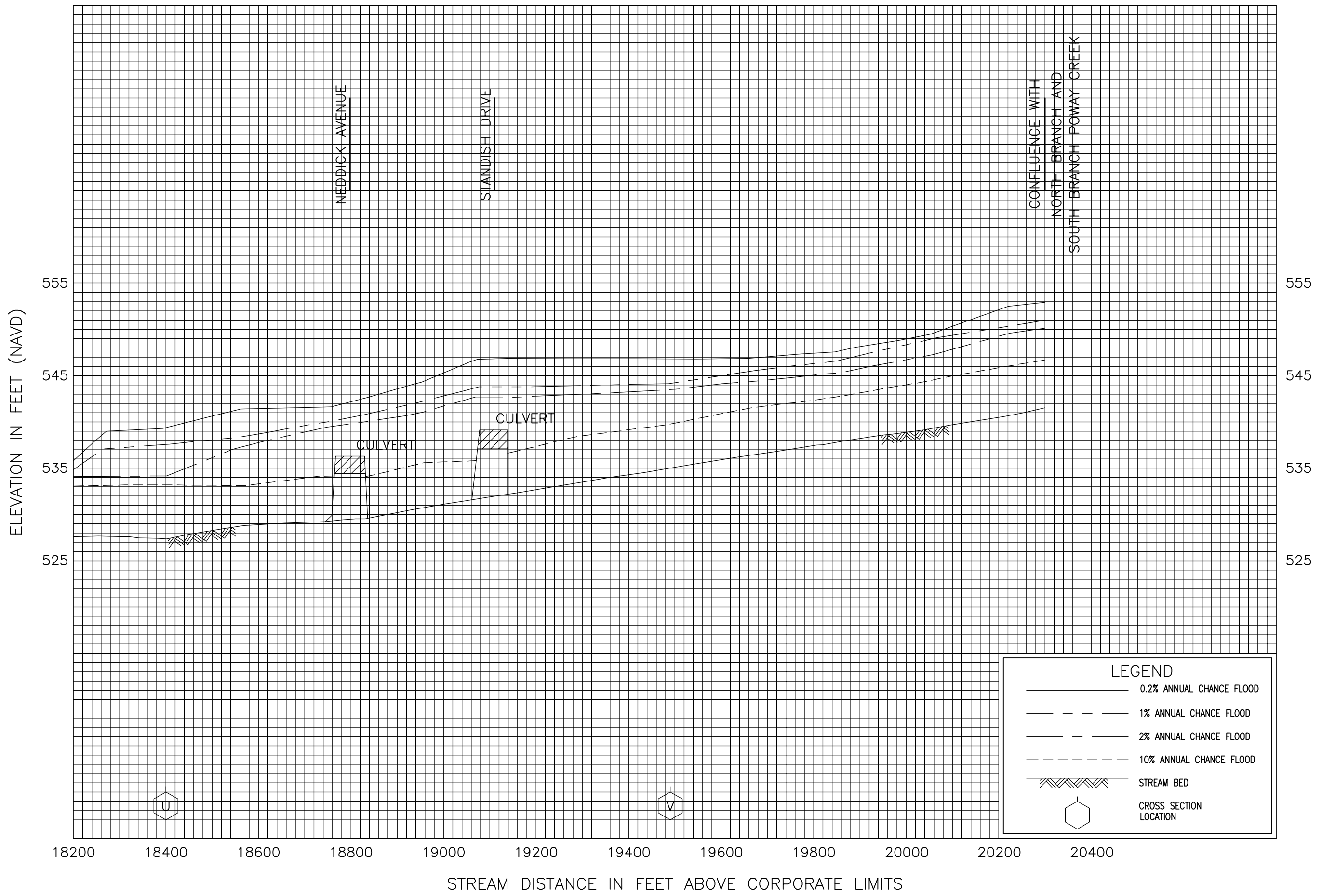
POWAY CREEK

FEDERAL EMERGENCY MANAGEMENT AGENCY
 SAN DIEGO COUNTY, CA
 (AND INCORPORATED AREAS)




FLOOD PROFILES
POWAY CREEK

FEDERAL EMERGENCY MANAGEMENT AGENCY
SAN DIEGO COUNTY, CA
(AND INCORPORATED AREAS)



FLOOD PROFILES
POWAY CREEK

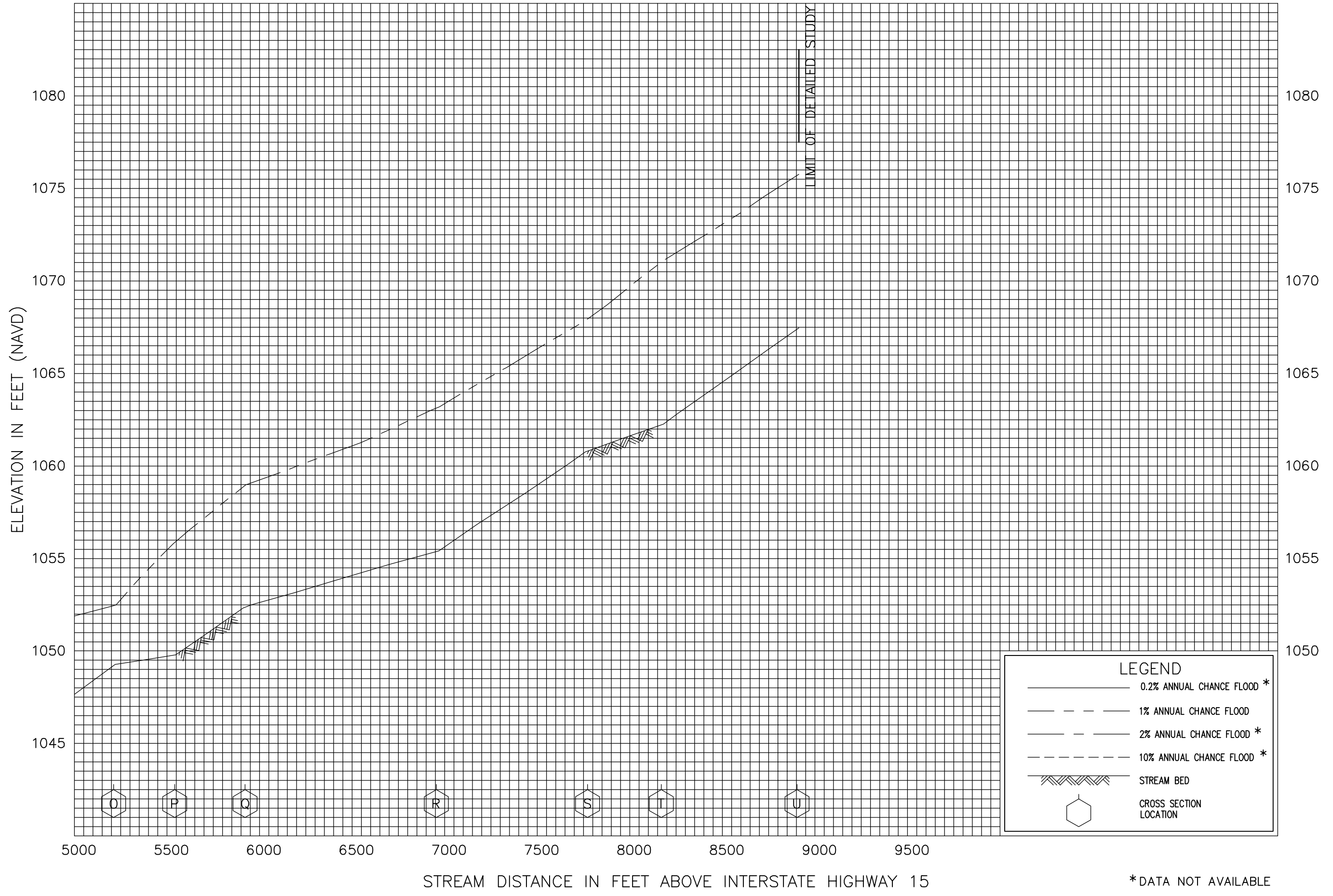
FEDERAL EMERGENCY MANAGEMENT AGENCY
SAN DIEGO COUNTY, CA
(AND INCORPORATED AREAS)



FLOOD PROFILES

RAINBOW CREEK

FEDERAL EMERGENCY MANAGEMENT AGENCY
 SAN DIEGO COUNTY, CA
 (AND INCORPORATED AREAS)

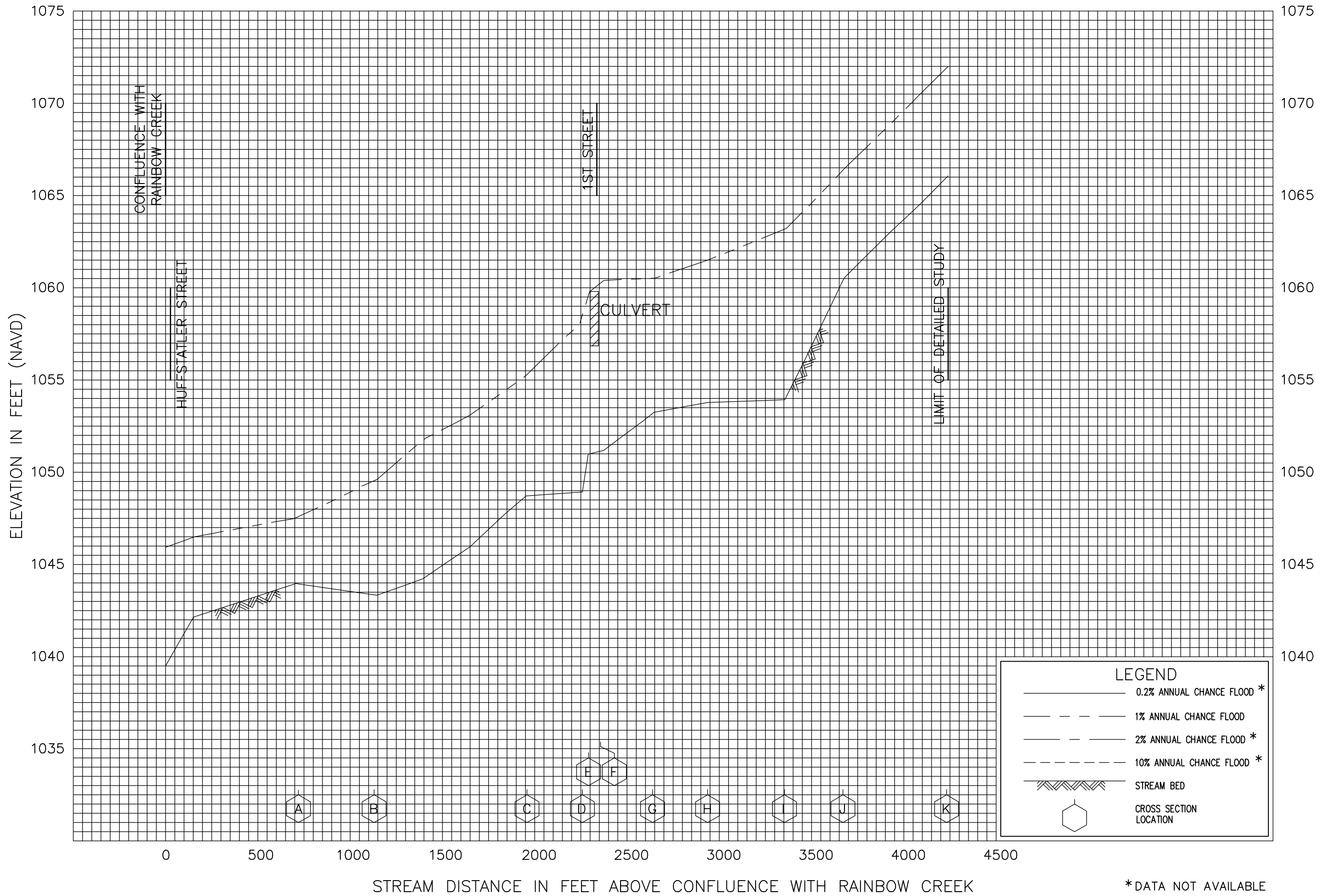


FLOOD PROFILES

RAINBOW CREEK

FEDERAL EMERGENCY MANAGEMENT AGENCY
 SAN DIEGO COUNTY, CA
 (AND INCORPORATED AREAS)

* DATA NOT AVAILABLE



FLOOD PROFILES

RAINBOW CREEK (WEST BRANCH)

FEDERAL EMERGENCY MANAGEMENT AGENCY
 SAN DIEGO COUNTY, CA
 (AND INCORPORATED AREAS)

*DATA NOT AVAILABLE