

**COUNTY OF SAN DIEGO
BOARD OF SUPERVISORS
WEDNESDAY, JUNE 14, 2000**

RECEIVED
COUNTY SAN DIEGO
00 JUN 23 PM 3:24
SPECIAL DISTRICT

MINUTE ORDER NO. 10

**SUBJECT: NOTICED PUBLIC HEARING:
RESOLUTIONS ORDERING THE DISSOLUTION OF ROAD COUNTY
SERVICE AREAS AND ESTABLISHING PERMANENT ROAD
DIVISION ZONES OF BENEFIT
(Supv. Dist: 3)**

OVERVIEW:

On August 30, 1999, Governor Davis signed into law Senate Bill 614, initiated by San Diego County. On February 9, 2000 (4) the Board established San Diego Countywide Permanent Road Division No 1000, the first of its kind in the State. These actions are the result of efforts directed at cutting red tape and saving property owners money. By transferring existing road County Service Areas into zones of benefit in Permanent Road Division No. 1000, the Board will allow these property owners to benefit from faster and cheaper annexations and detachments of properties, as well as fee free and fast dissolution when appropriate. All of these transactions can be treated as administrative actions (compliant with Proposition 218) and County customers will not incur expense going through LAFCO and the State Board of Equalization – a savings of up to 80% for each action. During the lifetime of a PRD zone, anticipated savings per zone (for annexations, detachments and dissolutions) are conservatively estimated at between \$2,000 and \$10,000.

Today's request is to adopt a resolution to dissolve 58 road County Service Areas, along with a resolution to transfer responsibilities of these County Service Areas and their zones to the new Countywide Permanent Road Division No. 1000 (a successor agency) as zones of benefit.

FISCAL IMPACT:

Funds for this request are budgeted. Funding source is the Special Districts formation fund, which will be reimbursed subsequent to the dissolution. If approved, this request will result in a cumulative current year cost of approximately \$32,500 and will require no additional staff years.

RECOMMENDATION:

CHIEF ADMINISTRATIVE OFFICER:

1. Find, in accordance with Section 15061(b)(3) of the California Environmental Quality Act (CEQA) Guidelines, it can be seen with certainty there is no possibility the activity in question may have a significant effect on the environment.
2. Adopt a Resolution entitled Resolution of the Board of Supervisors Ordering Dissolution of Fifty-Eight (58) Road County Service Areas and Their Six Zones.
3. Adopt a Resolution entitled Resolution Establishing Sixty-four (64) Successor Agency Zones of Benefit in San Diego Countywide Permanent Road Division No. 1000.

4. Read title and waive further reading and introduce for adoption on June 21, 2000 the following Ordinances:
- 1) AN ORDINANCE PROVIDING A PROCEDURE FOR FIXING AND COLLECTING CHARGES ON THE TAX ROLL FOR SERVICES AND CONTINUING IN EFFECT THE PREVIOUSLY APPROVED MAXIMUM CHARGE WITHIN SAN DIEGO COUNTYWIDE PERMANENT ROAD NO. 1000, ZONE NO. 6 – PAUMA VALLEY.
 - 2) AN ORDINANCE PROVIDING A PROCEDURE FOR FIXING AND COLLECTING CHARGES ON THE TAX ROLL FOR SERVICES AND CONTINUING IN EFFECT THE PREVIOUSLY APPROVED MAXIMUM CHARGE WITHIN SAN DIEGO COUNTYWIDE PERMANENT ROAD NO. 1000, ZONE NO. 8 – MAGEE ROAD.
 - 3) AN ORDINANCE PROVIDING A PROCEDURE FOR FIXING AND COLLECTING CHARGES ON THE TAX ROLL FOR SERVICES AND CONTINUING IN EFFECT THE PREVIOUSLY APPROVED MAXIMUM CHARGE WITHIN SAN DIEGO COUNTYWIDE PERMANENT ROAD NO. 1000, ZONE NO. 9B - HARRIS ANNEX.
 - 4) AN ORDINANCE PROVIDING A PROCEDURE FOR FIXING AND COLLECTING CHARGES ON THE TAX ROLL FOR SERVICES AND CONTINUING IN EFFECT THE PREVIOUSLY APPROVED MAXIMUM CHARGE WITHIN SAN DIEGO COUNTYWIDE PERMANENT ROAD NO. 1000, ZONE NO. 10 – DAVIS DRIVE.
 - 5) AN ORDINANCE PROVIDING A PROCEDURE FOR FIXING AND COLLECTING CHARGES ON THE TAX ROLL FOR SERVICES AND CONTINUING IN EFFECT THE PREVIOUSLY APPROVED MAXIMUM CHARGE WITHIN SAN DIEGO COUNTYWIDE PERMANENT ROAD NO. 1000, ZONE NO. 11A – BERNARDO LANE.
 - 6) AN ORDINANCE PROVIDING A PROCEDURE FOR FIXING AND COLLECTING CHARGES ON THE TAX ROLL FOR SERVICES AND CONTINUING IN EFFECT THE PREVIOUSLY APPROVED MAXIMUM CHARGE WITHIN SAN DIEGO COUNTYWIDE PERMANENT ROAD NO. 1000, ZONE NO. 11C – FELICITA LANE/MORNINGSIDE.
 - 7) AN ORDINANCE PROVIDING A PROCEDURE FOR FIXING AND COLLECTING CHARGES ON THE TAX ROLL FOR SERVICES AND CONTINUING IN EFFECT THE PREVIOUSLY APPROVED MAXIMUM CHARGE WITHIN SAN DIEGO COUNTYWIDE PERMANENT ROAD NO. 1000, ZONE NO. 11D – CIMARRON TERRACE.
 - 8) AN ORDINANCE PROVIDING A PROCEDURE FOR FIXING AND COLLECTING CHARGES ON THE TAX ROLL FOR SERVICES AND CONTINUING IN EFFECT THE PREVIOUSLY APPROVED MAXIMUM CHARGE WITHIN SAN DIEGO COUNTYWIDE PERMANENT ROAD NO. 1000, ZONE NO. 12 – LOMAIR.

- 9) AN ORDINANCE PROVIDING A PROCEDURE FOR FIXING AND COLLECTING CHARGES ON THE TAX ROLL FOR SERVICES AND CONTINUING IN EFFECT THE PREVIOUSLY APPROVED MAXIMUM CHARGE WITHIN SAN DIEGO COUNTYWIDE PERMANENT ROAD NO. 1000, ZONE NO. 13A – PALA MESA.
- 10) AN ORDINANCE PROVIDING A PROCEDURE FOR FIXING AND COLLECTING CHARGES ON THE TAX ROLL FOR SERVICES AND CONTINUING IN EFFECT THE PREVIOUSLY APPROVED MAXIMUM CHARGE WITHIN SAN DIEGO COUNTYWIDE PERMANENT ROAD NO. 1000, ZONE NO. 13B – STEWART CANYON.
- 11) AN ORDINANCE PROVIDING A PROCEDURE FOR FIXING AND COLLECTING CHARGES ON THE TAX ROLL FOR SERVICES AND CONTINUING IN EFFECT THE PREVIOUSLY APPROVED MAXIMUM CHARGE WITHIN SAN DIEGO COUNTYWIDE PERMANENT ROAD NO. 1000, ZONE NO. 14 – RANCHO DIEGO.
- 12) AN ORDINANCE PROVIDING A PROCEDURE FOR FIXING AND COLLECTING CHARGES ON THE TAX ROLL FOR SERVICES AND CONTINUING IN EFFECT THE PREVIOUSLY APPROVED MAXIMUM CHARGE WITHIN SAN DIEGO COUNTYWIDE PERMANENT ROAD NO. 1000, ZONE NO. 16 – WYNOLA.
- 13) AN ORDINANCE PROVIDING A PROCEDURE FOR FIXING AND COLLECTING CHARGES ON THE TAX ROLL FOR SERVICES AND CONTINUING IN EFFECT THE PREVIOUSLY APPROVED MAXIMUM CHARGE WITHIN SAN DIEGO COUNTYWIDE PERMANENT ROAD NO. 1000, ZONE NO. 18 – HARRISON PARK.
- 14) AN ORDINANCE PROVIDING A PROCEDURE FOR FIXING AND COLLECTING CHARGES ON THE TAX ROLL FOR SERVICES AND CONTINUING IN EFFECT THE PREVIOUSLY APPROVED MAXIMUM CHARGE WITHIN SAN DIEGO COUNTYWIDE PERMANENT ROAD NO. 1000, ZONE NO. 20 – DAILY ROAD.
- 15) AN ORDINANCE PROVIDING A PROCEDURE FOR FIXING AND COLLECTING CHARGES ON THE TAX ROLL FOR SERVICES AND CONTINUING IN EFFECT THE PREVIOUSLY APPROVED MAXIMUM CHARGE WITHIN SAN DIEGO COUNTYWIDE PERMANENT ROAD NO. 1000, ZONE NO. 21 – PAUMA HEIGHTS.
- 16) AN ORDINANCE PROVIDING A PROCEDURE FOR FIXING AND COLLECTING CHARGES ON THE TAX ROLL FOR SERVICES AND CONTINUING IN EFFECT THE PREVIOUSLY APPROVED MAXIMUM CHARGE WITHIN SAN DIEGO COUNTYWIDE PERMANENT ROAD NO. 1000, ZONE NO. 22 – WEST DOUGHERTY STREET.
- 17) AN ORDINANCE PROVIDING A PROCEDURE FOR FIXING AND COLLECTING CHARGES ON THE TAX ROLL FOR SERVICES AND CONTINUING IN EFFECT

THE PREVIOUSLY APPROVED MAXIMUM CHARGE WITHIN SAN DIEGO COUNTYWIDE PERMANENT ROAD NO. 1000, ZONE NO. 23 – ROCK TERRACE ROAD.

- 18) AN ORDINANCE PROVIDING A PROCEDURE FOR FIXING AND COLLECTING CHARGES ON THE TAX ROLL FOR SERVICES AND CONTINUING IN EFFECT THE PREVIOUSLY APPROVED MAXIMUM CHARGE WITHIN SAN DIEGO COUNTYWIDE PERMANENT ROAD NO. 1000, ZONE NO. 24 – MT. WHITNEY ROAD.
- 19) AN ORDINANCE PROVIDING A PROCEDURE FOR FIXING AND COLLECTING CHARGES ON THE TAX ROLL FOR SERVICES AND CONTINUING IN EFFECT THE PREVIOUSLY APPROVED MAXIMUM CHARGE WITHIN SAN DIEGO COUNTYWIDE PERMANENT ROAD NO. 1000, ZONE NO. 30 – ROYAL OAK/CARROLL LANE.
- 20) AN ORDINANCE PROVIDING A PROCEDURE FOR FIXING AND COLLECTING CHARGES ON THE TAX ROLL FOR SERVICES AND CONTINUING IN EFFECT THE PREVIOUSLY APPROVED MAXIMUM CHARGE WITHIN SAN DIEGO COUNTYWIDE PERMANENT ROAD NO. 1000, ZONE NO. 38 – GAY RIO TERRACE.
- 21) AN ORDINANCE PROVIDING A PROCEDURE FOR FIXING AND COLLECTING CHARGES ON THE TAX ROLL FOR SERVICES AND CONTINUING IN EFFECT THE PREVIOUSLY APPROVED MAXIMUM CHARGE WITHIN SAN DIEGO COUNTYWIDE PERMANENT ROAD NO. 1000, ZONE NO. 39 – SUNBEAM LANE.
- 22) AN ORDINANCE PROVIDING A PROCEDURE FOR FIXING AND COLLECTING CHARGES ON THE TAX ROLL FOR SERVICES AND CONTINUING IN EFFECT THE PREVIOUSLY APPROVED MAXIMUM CHARGE WITHIN SAN DIEGO COUNTYWIDE PERMANENT ROAD NO. 1000, ZONE NO. 45 – RINCON SPRINGS ROAD.
- 23) AN ORDINANCE PROVIDING A PROCEDURE FOR FIXING AND COLLECTING CHARGES ON THE TAX ROLL FOR SERVICES AND CONTINUING IN EFFECT THE PREVIOUSLY APPROVED MAXIMUM CHARGE WITHIN SAN DIEGO COUNTYWIDE PERMANENT ROAD NO. 1000, ZONE NO. 46 – ROCOSO ROAD.
- 24) AN ORDINANCE PROVIDING A PROCEDURE FOR FIXING AND COLLECTING CHARGES ON THE TAX ROLL FOR SERVICES AND CONTINUING IN EFFECT THE PREVIOUSLY APPROVED MAXIMUM CHARGE WITHIN SAN DIEGO COUNTYWIDE PERMANENT ROAD NO. 1000, ZONE NO. 49 – SUNSET KNOLLS ROAD.

- 25) AN ORDINANCE PROVIDING A PROCEDURE FOR FIXING AND COLLECTING CHARGES ON THE TAX ROLL FOR SERVICES AND CONTINUING IN EFFECT THE PREVIOUSLY APPROVED MAXIMUM CHARGE WITHIN SAN DIEGO COUNTYWIDE PERMANENT ROAD NO. 1000, ZONE NO. 50 – KNOLL PARK LANE.
- 26) AN ORDINANCE PROVIDING A PROCEDURE FOR FIXING AND COLLECTING CHARGES ON THE TAX ROLL FOR SERVICES AND CONTINUING IN EFFECT THE PREVIOUSLY APPROVED MAXIMUM CHARGE WITHIN SAN DIEGO COUNTYWIDE PERMANENT ROAD NO. 1000, ZONE NO. 53 – KNOLL PARK LANE EXTENSION.
- 27) AN ORDINANCE PROVIDING A PROCEDURE FOR FIXING AND COLLECTING CHARGES ON THE TAX ROLL FOR SERVICES AND CONTINUING IN EFFECT THE PREVIOUSLY APPROVED MAXIMUM CHARGE WITHIN SAN DIEGO COUNTYWIDE PERMANENT ROAD NO. 1000, ZONE NO. 54 – MT. HELIX.
- 28) AN ORDINANCE PROVIDING A PROCEDURE FOR FIXING AND COLLECTING CHARGES ON THE TAX ROLL FOR SERVICES AND CONTINUING IN EFFECT THE PREVIOUSLY APPROVED MAXIMUM CHARGE WITHIN SAN DIEGO COUNTYWIDE PERMANENT ROAD NO. 1000, ZONE NO. 55 – RAINBOW CREST.
- 29) AN ORDINANCE PROVIDING A PROCEDURE FOR FIXING AND COLLECTING CHARGES ON THE TAX ROLL FOR SERVICES AND CONTINUING IN EFFECT THE PREVIOUSLY APPROVED MAXIMUM CHARGE WITHIN SAN DIEGO COUNTYWIDE PERMANENT ROAD NO. 1000, ZONE NO. 60 – RIVER DRIVE.
- 30) AN ORDINANCE PROVIDING A PROCEDURE FOR FIXING AND COLLECTING CHARGES ON THE TAX ROLL FOR SERVICES AND CONTINUING IN EFFECT THE PREVIOUSLY APPROVED MAXIMUM CHARGE WITHIN SAN DIEGO COUNTYWIDE PERMANENT ROAD NO. 1000, ZONE NO. 63 – HILLVIEW ROAD.
- 31) AN ORDINANCE PROVIDING A PROCEDURE FOR FIXING AND COLLECTING CHARGES ON THE TAX ROLL FOR SERVICES AND CONTINUING IN EFFECT THE PREVIOUSLY APPROVED MAXIMUM CHARGE WITHIN SAN DIEGO COUNTYWIDE PERMANENT ROAD NO. 1000, ZONE NO. 64 – LILA LANE.
- 32) AN ORDINANCE PROVIDING A PROCEDURE FOR FIXING AND COLLECTING CHARGES ON THE TAX ROLL FOR SERVICES AND CONTINUING IN EFFECT THE PREVIOUSLY APPROVED MAXIMUM CHARGE WITHIN SAN DIEGO COUNTYWIDE PERMANENT ROAD NO. 1000, ZONE NO. 70 – EL CAMINO CORTO.

- 33) AN ORDINANCE PROVIDING A PROCEDURE FOR FIXING AND COLLECTING CHARGES ON THE TAX ROLL FOR SERVICES AND CONTINUING IN EFFECT THE PREVIOUSLY APPROVED MAXIMUM CHARGE WITHIN SAN DIEGO COUNTYWIDE PERMANENT ROAD NO. 1000, ZONE NO. 75A – GAY RIO DRIVE.
- 34) AN ORDINANCE PROVIDING A PROCEDURE FOR FIXING AND COLLECTING CHARGES ON THE TAX ROLL FOR SERVICES AND CONTINUING IN EFFECT THE PREVIOUSLY APPROVED MAXIMUM CHARGE WITHIN SAN DIEGO COUNTYWIDE PERMANENT ROAD NO. 1000, ZONE NO. 75B – GAY RIO DRIVE.
- 35) AN ORDINANCE PROVIDING A PROCEDURE FOR FIXING AND COLLECTING CHARGES ON THE TAX ROLL FOR SERVICES AND CONTINUING IN EFFECT THE PREVIOUSLY APPROVED MAXIMUM CHARGE WITHIN SAN DIEGO COUNTYWIDE PERMANENT ROAD NO. 1000, ZONE NO. 76 – KINGSFORD COURT.
- 36) AN ORDINANCE PROVIDING A PROCEDURE FOR FIXING AND COLLECTING CHARGES ON THE TAX ROLL FOR SERVICES AND CONTINUING IN EFFECT THE PREVIOUSLY APPROVED MAXIMUM CHARGE WITHIN SAN DIEGO COUNTYWIDE PERMANENT ROAD NO. 1000, ZONE NO. 77 – MONTIEL TRUCK TRAIL.
- 37) AN ORDINANCE PROVIDING A PROCEDURE FOR FIXING AND COLLECTING CHARGES ON THE TAX ROLL FOR SERVICES AND CONTINUING IN EFFECT THE PREVIOUSLY APPROVED MAXIMUM CHARGE WITHIN SAN DIEGO COUNTYWIDE PERMANENT ROAD NO. 1000, ZONE NO. 78 – GARDENA WAY.
- 38) AN ORDINANCE PROVIDING A PROCEDURE FOR FIXING AND COLLECTING CHARGES ON THE TAX ROLL FOR SERVICES AND CONTINUING IN EFFECT THE PREVIOUSLY APPROVED MAXIMUM CHARGE WITHIN SAN DIEGO COUNTYWIDE PERMANENT ROAD NO. 1000, ZONE NO. 80 – HARRIS TRAIL.
- 39) AN ORDINANCE PROVIDING A PROCEDURE FOR FIXING AND COLLECTING CHARGES ON THE TAX ROLL FOR SERVICES AND CONTINUING IN EFFECT THE PREVIOUSLY APPROVED MAXIMUM CHARGE WITHIN SAN DIEGO COUNTYWIDE PERMANENT ROAD NO. 1000, ZONE NO. 88 – EAST FIFTH STREET.
- 40) AN ORDINANCE PROVIDING A PROCEDURE FOR FIXING AND COLLECTING CHARGES ON THE TAX ROLL FOR SERVICES AND CONTINUING IN EFFECT THE PREVIOUSLY APPROVED MAXIMUM CHARGE WITHIN SAN DIEGO COUNTYWIDE PERMANENT ROAD NO. 1000, ZONE NO. 90 – SOUTH CORDOBA STREET.

- 41) AN ORDINANCE PROVIDING A PROCEDURE FOR FIXING AND COLLECTING CHARGES ON THE TAX ROLL FOR SERVICES AND CONTINUING IN EFFECT THE PREVIOUSLY APPROVED MAXIMUM CHARGE WITHIN SAN DIEGO COUNTYWIDE PERMANENT ROAD NO. 1000, ZONE NO. 94 – ROBLE GRANDE ROAD.
- 42) AN ORDINANCE PROVIDING A PROCEDURE FOR FIXING AND COLLECTING CHARGES ON THE TAX ROLL FOR SERVICES AND CONTINUING IN EFFECT THE PREVIOUSLY APPROVED MAXIMUM CHARGE WITHIN SAN DIEGO COUNTYWIDE PERMANENT ROAD NO. 1000, ZONE NO. 95 – VALLE DEL SOL.
- 43) AN ORDINANCE PROVIDING A PROCEDURE FOR FIXING AND COLLECTING CHARGES ON THE TAX ROLL FOR SERVICES AND CONTINUING IN EFFECT THE PREVIOUSLY APPROVED MAXIMUM CHARGE WITHIN SAN DIEGO COUNTYWIDE PERMANENT ROAD NO. 1000, ZONE NO. 99 – VIA ALLONDRA/VIA DEL CORVO.
- 44) AN ORDINANCE PROVIDING A PROCEDURE FOR FIXING AND COLLECTING CHARGES ON THE TAX ROLL FOR SERVICES AND CONTINUING IN EFFECT THE PREVIOUSLY APPROVED MAXIMUM CHARGE WITHIN SAN DIEGO COUNTYWIDE PERMANENT ROAD NO. 1000, ZONE NO. 100 – VIEJAS VIEW LANE.
- 45) AN ORDINANCE PROVIDING A PROCEDURE FOR FIXING AND COLLECTING CHARGES ON THE TAX ROLL FOR SERVICES AND CONTINUING IN EFFECT THE PREVIOUSLY APPROVED MAXIMUM CHARGE WITHIN SAN DIEGO COUNTYWIDE PERMANENT ROAD NO. 1000, ZONE NO. 101 – JOHNSON LAKE ROAD.
- 46) AN ORDINANCE PROVIDING A PROCEDURE FOR FIXING AND COLLECTING CHARGES ON THE TAX ROLL FOR SERVICES AND CONTINUING IN EFFECT THE PREVIOUSLY APPROVED MAXIMUM CHARGE WITHIN SAN DIEGO COUNTYWIDE PERMANENT ROAD NO. 1000, ZONE NO. 101A – HI RIDGE ROAD.
- 47) AN ORDINANCE PROVIDING A PROCEDURE FOR FIXING AND COLLECTING CHARGES ON THE TAX ROLL FOR SERVICES AND CONTINUING IN EFFECT THE PREVIOUSLY APPROVED MAXIMUM CHARGE WITHIN SAN DIEGO COUNTYWIDE PERMANENT ROAD NO. 1000, ZONE NO. 102 – MOUNTAIN MEADOW.
- 48) AN ORDINANCE PROVIDING A PROCEDURE FOR FIXING AND COLLECTING CHARGES ON THE TAX ROLL FOR SERVICES AND CONTINUING IN EFFECT THE PREVIOUSLY APPROVED MAXIMUM CHARGE WITHIN SAN DIEGO COUNTYWIDE PERMANENT ROAD NO. 1000, ZONE NO. 103 – ALTO DRIVE.

- 49) AN ORDINANCE PROVIDING A PROCEDURE FOR FIXING AND COLLECTING CHARGES ON THE TAX ROLL FOR SERVICES AND CONTINUING IN EFFECT THE PREVIOUSLY APPROVED MAXIMUM CHARGE WITHIN SAN DIEGO COUNTYWIDE PERMANENT ROAD NO. 1000, ZONE NO. 104 – ARTESIAN ROAD.
- 50) AN ORDINANCE PROVIDING A PROCEDURE FOR FIXING AND COLLECTING CHARGES ON THE TAX ROLL FOR SERVICES AND CONTINUING IN EFFECT THE PREVIOUSLY APPROVED MAXIMUM CHARGE WITHIN SAN DIEGO COUNTYWIDE PERMANENT ROAD NO. 1000, ZONE NO. 104A – ARTESIAN TRAIL.
- 51) AN ORDINANCE PROVIDING A PROCEDURE FOR FIXING AND COLLECTING CHARGES ON THE TAX ROLL FOR SERVICES AND CONTINUING IN EFFECT THE PREVIOUSLY APPROVED MAXIMUM CHARGE WITHIN SAN DIEGO COUNTYWIDE PERMANENT ROAD NO. 1000, ZONE NO. 105 – ALTA LOMA DRIVE.
- 52) AN ORDINANCE PROVIDING A PROCEDURE FOR FIXING AND COLLECTING CHARGES ON THE TAX ROLL FOR SERVICES AND CONTINUING IN EFFECT THE PREVIOUSLY APPROVED MAXIMUM CHARGE WITHIN SAN DIEGO COUNTYWIDE PERMANENT ROAD NO. 1000, ZONE NO. 105A – ALTA LOMA.
- 53) AN ORDINANCE PROVIDING A PROCEDURE FOR FIXING AND COLLECTING CHARGES ON THE TAX ROLL FOR SERVICES AND CONTINUING IN EFFECT THE PREVIOUSLY APPROVED MAXIMUM CHARGE WITHIN SAN DIEGO COUNTYWIDE PERMANENT ROAD NO. 1000, ZONE NO. 106 – GARRISON WAY.
- 54) AN ORDINANCE PROVIDING A PROCEDURE FOR FIXING AND COLLECTING CHARGES ON THE TAX ROLL FOR SERVICES AND CONTINUING IN EFFECT THE PREVIOUSLY APPROVED MAXIMUM CHARGE WITHIN SAN DIEGO COUNTYWIDE PERMANENT ROAD NO. 1000, ZONE NO. 117 – LEGEND ROCK.
- 55) AN ORDINANCE PROVIDING A PROCEDURE FOR FIXING AND COLLECTING CHARGES ON THE TAX ROLL FOR SERVICES AND CONTINUING IN EFFECT THE PREVIOUSLY APPROVED MAXIMUM CHARGE WITHIN SAN DIEGO COUNTYWIDE PERMANENT ROAD NO. 1000, ZONE NO. 123 – MIZPAH LANE.
- 56) AN ORDINANCE PROVIDING A PROCEDURE FOR FIXING AND COLLECTING CHARGES ON THE TAX ROLL FOR SERVICES AND CONTINUING IN EFFECT THE PREVIOUSLY APPROVED MAXIMUM CHARGE WITHIN SAN DIEGO COUNTYWIDE PERMANENT ROAD NO. 1000, ZONE NO. 125 – WRIGHTWOOD ROAD.

- 57) AN ORDINANCE PROVIDING A PROCEDURE FOR FIXING AND COLLECTING CHARGES ON THE TAX ROLL FOR SERVICES AND CONTINUING IN EFFECT THE PREVIOUSLY APPROVED MAXIMUM CHARGE WITHIN SAN DIEGO COUNTYWIDE PERMANENT ROAD NO. 1000, ZONE NO. 126 – SANDHURST WAY.
- 58) AN ORDINANCE PROVIDING A PROCEDURE FOR FIXING AND COLLECTING CHARGES ON THE TAX ROLL FOR SERVICES AND CONTINUING IN EFFECT THE PREVIOUSLY APPROVED MAXIMUM CHARGE WITHIN SAN DIEGO COUNTYWIDE PERMANENT ROAD NO. 1000, ZONE NO. 127 – SINGING TRAILS DRIVE.
- 59) AN ORDINANCE PROVIDING A PROCEDURE FOR FIXING AND COLLECTING CHARGES ON THE TAX ROLL FOR SERVICES AND CONTINUING IN EFFECT THE PREVIOUSLY APPROVED MAXIMUM CHARGE WITHIN SAN DIEGO COUNTYWIDE PERMANENT ROAD NO. 1000, ZONE NO. 130 – WILKES ROAD.
- 60) AN ORDINANCE PROVIDING A PROCEDURE FOR FIXING AND COLLECTING CHARGES ON THE TAX ROLL FOR SERVICES AND CONTINUING IN EFFECT THE PREVIOUSLY APPROVED MAXIMUM CHARGE WITHIN SAN DIEGO COUNTYWIDE PERMANENT ROAD NO. 1000, ZONE NO. 130A – SIERRA ROJO.
- 61) AN ORDINANCE PROVIDING A PROCEDURE FOR FIXING AND COLLECTING CHARGES ON THE TAX ROLL FOR SERVICES AND CONTINUING IN EFFECT THE PREVIOUSLY APPROVED MAXIMUM CHARGE WITHIN SAN DIEGO COUNTYWIDE PERMANENT ROAD NO. 1000, ZONE NO. 131 – MARLYNN COURT.
- 62) AN ORDINANCE PROVIDING A PROCEDURE FOR FIXING AND COLLECTING CHARGES ON THE TAX ROLL FOR SERVICES AND CONTINUING IN EFFECT THE PREVIOUSLY APPROVED MAXIMUM CHARGE WITHIN SAN DIEGO COUNTYWIDE PERMANENT ROAD NO. 1000, ZONE NO. 133 – RANCH CREEK ROAD.
- 63) AN ORDINANCE PROVIDING A PROCEDURE FOR FIXING AND COLLECTING CHARGES ON THE TAX ROLL FOR SERVICES AND CONTINUING IN EFFECT THE PREVIOUSLY APPROVED MAXIMUM CHARGE WITHIN SAN DIEGO COUNTYWIDE PERMANENT ROAD NO. 1000, ZONE NO. 134 – KENORA LANE.

ACTION:


ON MOTION of Supervisor Slater, seconded by Supervisor Cox, the Board of Supervisors took action as recommended, on Consent, adopting Resolution No. 00-168, entitled: RESOLUTION OF THE BOARD OF SUPERVISORS ORDERING DISSOLUTION OF FIFTY-EIGHT (58) ROAD COUNTY SERVICE AREAS AND THEIR SIX (6) ZONES, and RESOLUTION NO. 00-169, ENTITLED: RESOLUTION ESTABLISHING SIXTY-FOUR (64) SUCCESSOR AGENCY ONES OF BENEFIT IN SAN DIEGO COUNTYWIDE PERMANENT ROAD DIVISION NO. 1000, introducing Ordinances for further Board consideration on June 21, 2000.

AYES: Cox, Jacob, Slater, Roberts, Horn

State of California)
County of San Diego)^{ss}

I hereby certify that the foregoing is a full, true and correct copy of the Original entered in the Minutes of the Board of Supervisors.

THOMAS J. PASTUSZKA
Clerk of the Board of Supervisors

By 
Grace Andoh, Deputy



RESOLUTION OF THE BOARD OF SUPERVISORS
ORDERING DISSOLUTION OF FIFTY-EIGHT (58)
ROAD COUNTY SERVICE AREAS AND THEIR SIX (6) ZONES

RECEIVED
COUNTY SAN DIEGO
00 JUN 23 PM 3:24
SPECIAL DISTRICT

WHEREAS, pursuant to the Cortese-Knox Local Government Reorganization Act of 1985 (Govt. Code, Section 56000 et seq.) preliminary proceedings were commenced by resolution of the Board of Supervisors for dissolution of fifty-eight (58) road County Service Areas and their six (6) zones (Attachment A); and

WHEREAS, pursuant to Government Code Section 57002, the Clerk of the Board of Supervisors on May 15, 2000 gave notice of the hearing, said hearing to be held on June 14, 2000; and

WHEREAS, at said hearing on June 14, 2000, the Board heard and received oral or written protests against the dissolution and any objections or evidence, which were made, presented, or filed;

NOW THEREFORE, BE IT RESOLVED, ORDERED AND DETERMINED as follows:

- (a) The proposal for dissolution of the fifty-eight (58) road County Service Areas and their six (6) zones as described in Attachment A was made by resolution of the Board of Supervisors pursuant to 56000 et seq. of the Government Code.
- (b) County Service Areas and zones to be dissolved are located in the unincorporated area of the County, as described in Attachment A.
- (c) On May 1, 2000, LAFCO approved dissolution of the fifty-eight (58) County Service Areas and their six (6) zones described in Attachment A.
- (d) Boundaries of the County Service Areas to be dissolved are depicted in Attachment B: Maps A - F.
- (e) Pursuant to Government Code Section 57050(a), the hearing on the proposed dissolution was held on the date and at the time specified in the notice given by the Clerk of the Board. The Board of Supervisors heard and received all oral and written protest, objections or evidence which were made, presented or filed, as required by Government Code Section 57050 (b).
- (f) Pursuant to California Environmental Quality Act Guidelines, Section 15061(b)(3), the Board of Supervisors found that proposed County Service Area dissolutions are not subject to the

environmental impact evaluation process because the proposals are administrative in nature and, therefore, can be seen with certainty that these will have no significant effect on the environment.

- (g) Fifty-eight (58) road County Service Areas and their six (6) zones as described in Attachment A are hereby dissolved without election, subject to the terms and conditions as stated in Local Agency Formation Commission Attachment D, provided that, if sufficient protests are filed under Government Code Section 57081(b) within 15 days of the date of this resolution, the matter shall be submitted to the voters as provided therein.
- (h) San Diego Countywide Permanent Road Division No. 1000 zones of benefit shall be successor agencies to the fifty-eight (58) former road County Service Areas and their six (6) zones of benefit described in Attachment A for the purpose of succeeding to all rights, duties and obligations of the County Service Areas.
- (i) The Clerk of the Board of Supervisors shall immediately transmit a certified copy of this resolution to the Executive Officer of the Local Agency Formation Commission of San Diego County.

APPROVED AS TO FORM AND LEGALITY
COUNTY COUNSEL
BY William D. Smith
SENIOR DEPUTY
5/30/00

ON MOTION of Supervisor Slater, seconded by Supervisor Cox, the foregoing Resolution was passed and adopted by the Board of Supervisors, County of San Diego, State of California, on this 14th day of June, 2000, by the following vote:

AYES: Cox, Jacob, Slater, Roberts, Horn

STATE OF CALIFORNIA)
County of San Diego)^{SS}

I hereby certify that the foregoing is a full, true and correct copy of the Original entered in the Minutes of the Board of Supervisors.

THOMAS J. PASTUSZKA
Clerk of the Board of Supervisors

By Marion Egan
Marion Egan, Deputy



RESOLUTION ESTABLISHING SIXTY-FOUR (64) SUCCESSOR
AGENCY ZONES OF BENEFIT IN SAN DIEGO
COUNTYWIDE PERMANENT ROAD DIVISION NO. 1000

RECEIVED
COUNTY SAN DIEGO
00 JUN 23 PM 3:24
SPECIAL DISTRICT

WHEREAS, pursuant to provisions of the Permanent Road Division Law (Streets and Highways Code Sections 1160 through 1197), the Board is authorized to establish zones of benefit in San Diego Countywide Permanent Road Division No. 1000 as a method for providing road improvement, lighting, and maintenance services by the County within the unincorporated area; and

WHEREAS, the Board of Supervisors may establish zones within the Division for specific road projects with differing special taxes or parcel charges; and

WHEREAS, Streets and Highways Code Section 1168.9 provides that the Board of Supervisors may order two or more Divisions consolidated; and

WHEREAS, on February 9, 2000, the Board adopted its Resolution Establishing San Diego Countywide Permanent Road Division No. 1000; and

WHEREAS, on June 14, 2000, the Board adopted its Resolution of the Board of Supervisors Ordering the Dissolution of Fifty-Eight (58) Road County Service Areas and Their Six (6) Zones; and

WHEREAS, on June 14, 2000, the Board adopted its Resolution Establishing Sixty-four (64) Successor Agency Zones of Benefit in San Diego Countywide Permanent Road Division No. 1000; and

WHEREAS, notice of public hearing was given by publication in a newspaper of general circulation; and

WHEREAS, the Board has conducted a public hearing on this matter;

IT IS THEREFORE RESOLVED, ORDERED AND DETERMINED the San Diego Countywide Permanent Road Division as provided for in Streets and Highways Code Sections 1160 through 1197 will include Sixty-Four (64) Successor Agency Zones of Benefit formerly known as County Service Areas as provided in Attachment C; pursuant to provisions of Streets and Highways Code Section 1161.6 as follows:

1. Sixty-four (64) zones of benefit will be successor agencies to the dissolved road County Service Areas and their zones.
2. The name for each zone within the San Diego Countywide Permanent Road Division will be as provided on Attachment C.

3. Services to be provided within the successor agency zones of benefit are road construction, improvement, lighting, and maintenance.
4. The Board hereby creates zones of the Division as provided on Attachment C.
5. Boundaries of each zone shall be the same as the boundaries of the prior County Service Area and zones as set forth in Attachment B.
6. Pursuant to Streets and Highways Code Section 1168.9, the Board finds the dissolved County Service Areas and their zones have contiguous boundaries with their respective successor zones as set forth on Attachment B within San Diego Countywide Permanent Road Division No. 1000 and hereby consolidates those County Service Areas and zones into respective successor zones of San Diego Countywide Permanent Road Division No. 1000.
7. Each zone shall be the successor in interest of the previously existing County Service Area and zones as shown in Attachment C, and all previously authorized parcel charges shall continue to be levied and collected within the zones. Fund balances and existing loan obligations shall transfer to the new successor zones(s).

X:\Wizard Items\Reso est. 58 PRDs from CSAs.doc

APPROVED AS TO FORM AND LEGALITY
COUNTY COUNSEL

BY

William D. Smith
SENIOR DEPUTY

5/30/00

ON MOTION of Supervisor Slater, seconded by Supervisor Cox, the foregoing Resolution was passed and adopted by the Board of Supervisors, County of San Diego, State of California, on this 14th day of June, 2000, by the following vote:

AYES: Cox, Jacob, Slater, Roberts, Horn

STATE OF CALIFORNIA)
County of San Diego)^{SS}

I hereby certify that the foregoing is a full, true and correct copy of the Original entered in the Minutes of the Board of Supervisors.

THOMAS J. PASTUSZKA
Clerk of the Board of Supervisors

By Marion Egan
Marion Egan, Deputy



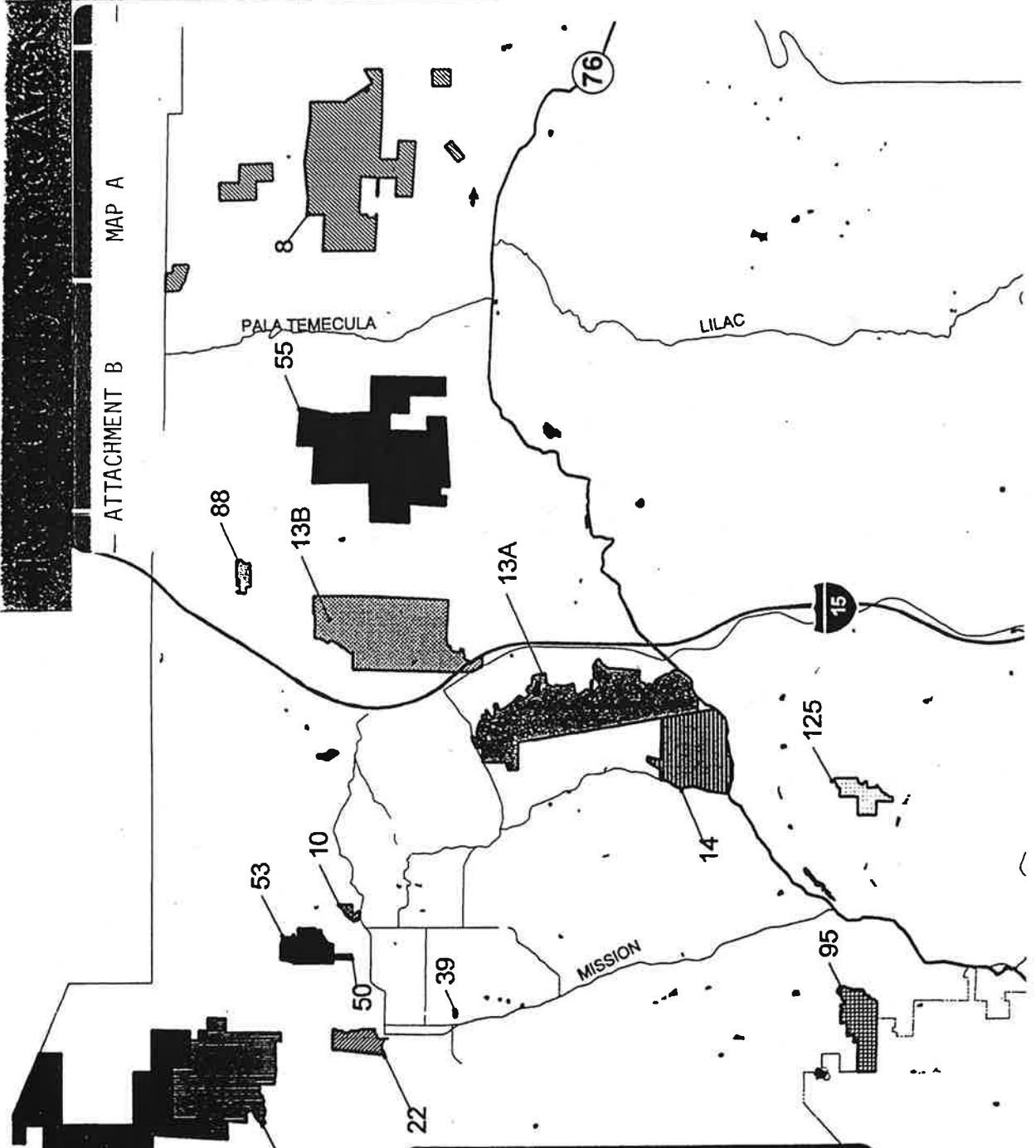
Resolution No. 00-169
6/14/00 (10)

ATTACHMENT A

<u>NO.</u>	<u>CSA</u>	<u>LOCATION</u>
06	Pauma Valley	Pauma Valley
08	Magee Road	Pala
09B	Santa Fe (Harris Annex)	Santa Fe Valley
10	Davis Drive	Fallbrook
11A	Bernardo Lane	Escondido
12	Lomair	Escondido
13A	Pala Mesa	Fallbrook
13B	Stewart Canyon	Fallbrook
14	Rancho Diego	Fallbrook
16	Wynola	Santa Ysabel
18	Harrison Park	Julian
20	Daily Road	Fallbrook
21	Pauma Heights	Valley Center
22	W. Dougherty Street	Fallbrook
23	Rock Terrace Road	Alpine
24	Mt Whitney Road	Escondido
30	Royal Oak/Carroll Lane	Escondido
38	Gay Rio Terrace	Lakeside
39	Sunbeam Lane	Fallbrook
45	Rincon Springs Road	Pauma Valley
46	Rocoso Road	Lakeside
49	Sunset Knolls Road	Lakeside
50	Knoll Park Lane	Fallbrook
53	Knoll Park Lane Ext.	Fallbrook
54	Mt. Helix	Mt. Helix
55	Rainbow Crest	Fallbrook
60	River Drive	Descanso
61	Green Meadow Way	Vista
63	Hillview Road	Valley Center
64	Lila Lane	Crest
70	El Camino Corto	Crest
75	Gay Rio Drive	Lakeside
76	Kingsford Court	El Cajon
77	Montiel Truck Trail	Jamul
78	Gardena Way	Lakeside
80	Harris Trail	Fallbrook
88	East Fifth Street	Fallbrook
90	South Cordoba Street	Spring Valley
94	Roble Grande Road	Alpine

ATTACHMENT A

<u>NO.</u>	<u>CSA</u>	<u>LOCATION</u>
95	Valle Del Sol	Bonsall
99	Via Allondra/Via Del Corvo	San Marcos
100	Viejas View Lane	Alpine
101	Johnson Lake Road	Lakeside
101A	Hi Ridge Road	Lakeside
102	Mountain Meadow	Escondido
103	Alto Drive	La Mesa
104	Artesian Road	Rancho Santa Fe
105	Alta Loma Drive	Jamul
106	Garrison Way	La Mesa
117	Legend Rock	Escondido
123	Mizpah Lane	Descanso
125	Wrightwood Road	Bonsall
126	Sandhurst Way	Escondido
127	Singing Trails Drive	El Cajon
130	Wilkes Road	Valley Center
131	Marlynn Court	Escondido
133	Ranch Creek Road	Valley Center
134	Kenora Lane	Spring Valley



MAP A

ATTACHMENT B

PALA TEMECULA

LILAC

MISSION

76

15

125

95

14

13A

13B

55

88

8

53

10

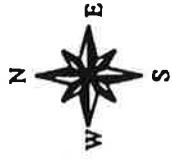
50

39

22

80

20



Road County Service Areas

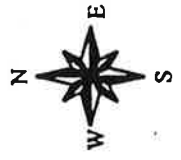
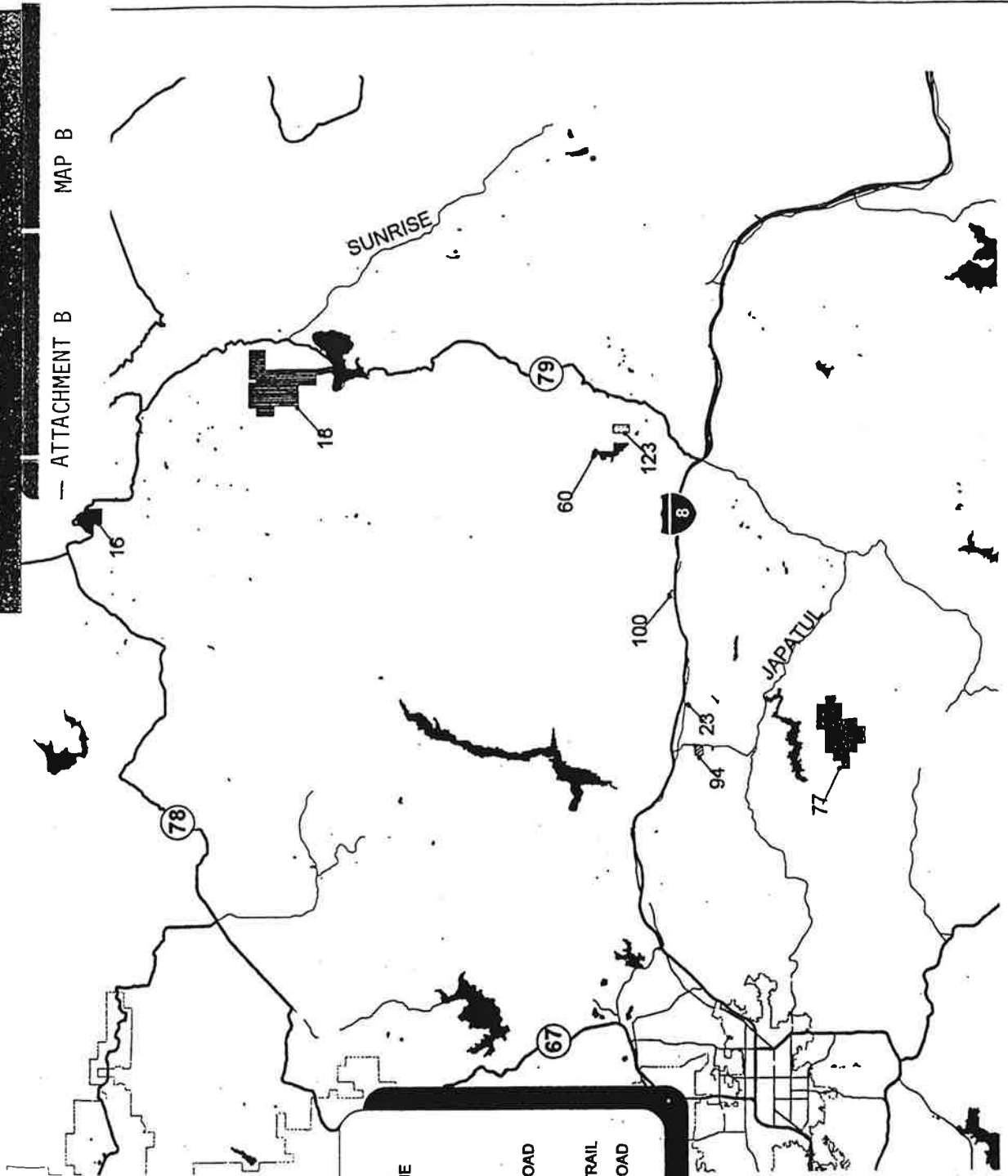
- CSA NO 10 DAVIS DRIVE
- CSA NO 125 WRIGHTWOOD ROAD
- CSA NO 13A-PALA MESA
- CSA NO 13B-STEWART CANYON RD
- CSA NO 14 RANCHO DIEGO
- CSA NO 20 DAILY ROAD
- CSA NO 22 WEST DOUGHERTY STREET
- CSA NO 39 SUNBEAM LANE
- CSA NO 50 KNOLL PARK LANE
- CSA NO 53 KNOLL PARK LANE EXTENT.
- CSA NO 55 RAINBOW CREST ROAD
- CSA NO 8 MAGEE RD PALA
- CSA NO 80 HARRIS TRAIL
- CSA NO 88 EAST FIFTH STREET
- CSA NO 95 VALLE DEL SOL

LAFCO
San Diego Local Agency
Formation Commission

This map was prepared for descriptive purposes only. No liability is assumed for the accuracy of the information shown.

Road County Service Areas

ATTACHMENT B MAP B

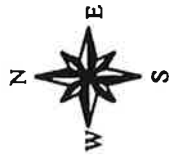


Road County Service Areas

- CSA NO 100 VIEJAS VIEW LANE
- CSA NO 123 MIZPAH LANE
- CSA NO 16 WYNOLA
- CSA NO 18 HARRISON PARK
- CSA NO 23 ROCK TERRACE ROAD
- CSA NO 60 RIVER DRIVE
- CSA NO 77 MONTIEL TRUCK TRAIL
- CSA NO 94 ROBLE GRANDE ROAD

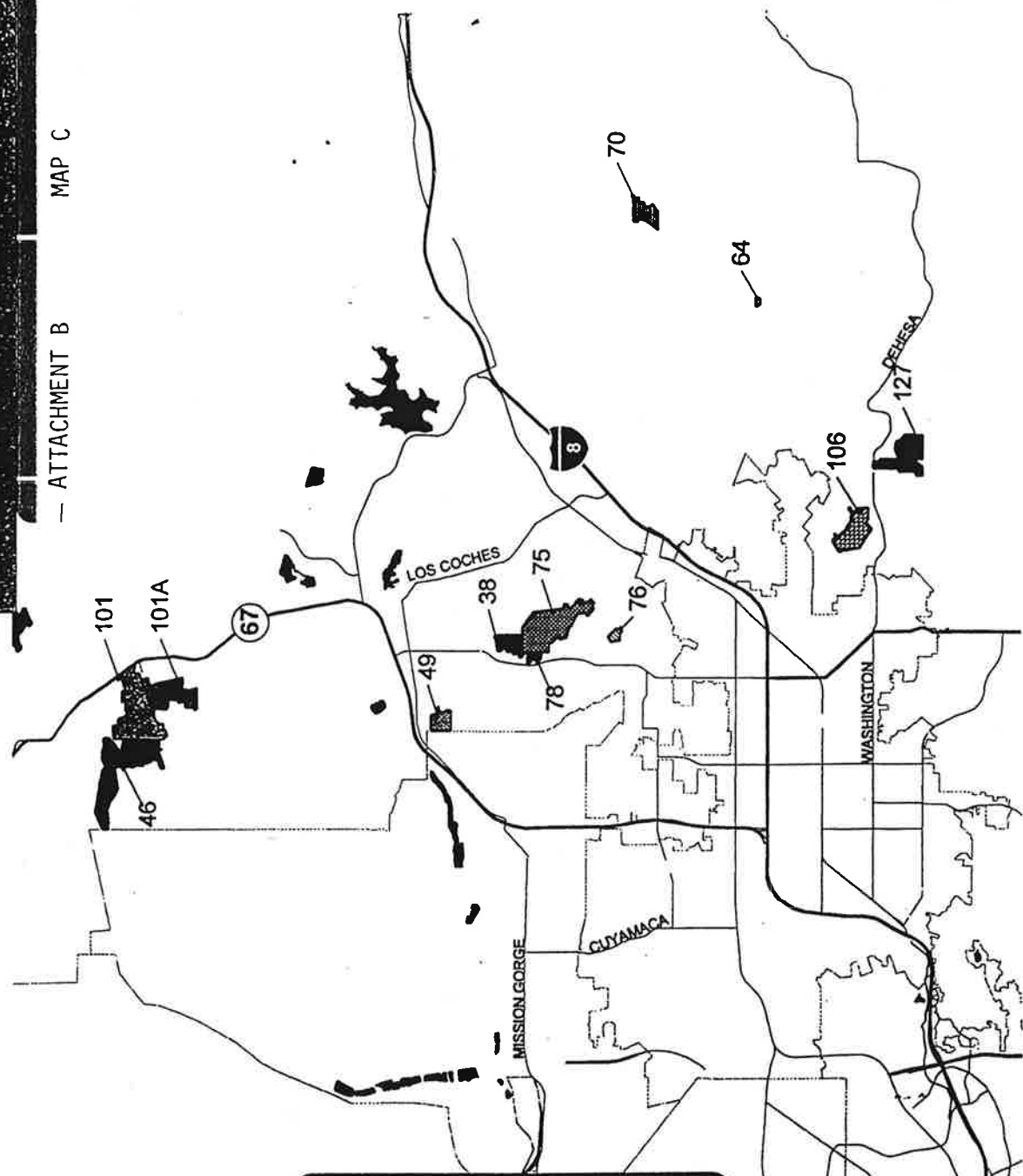


LAFCO
San Diego Local Agency
Formation Commission
 This map was prepared for descriptive purposes only. No liability is assumed for the accuracy of the information shown.



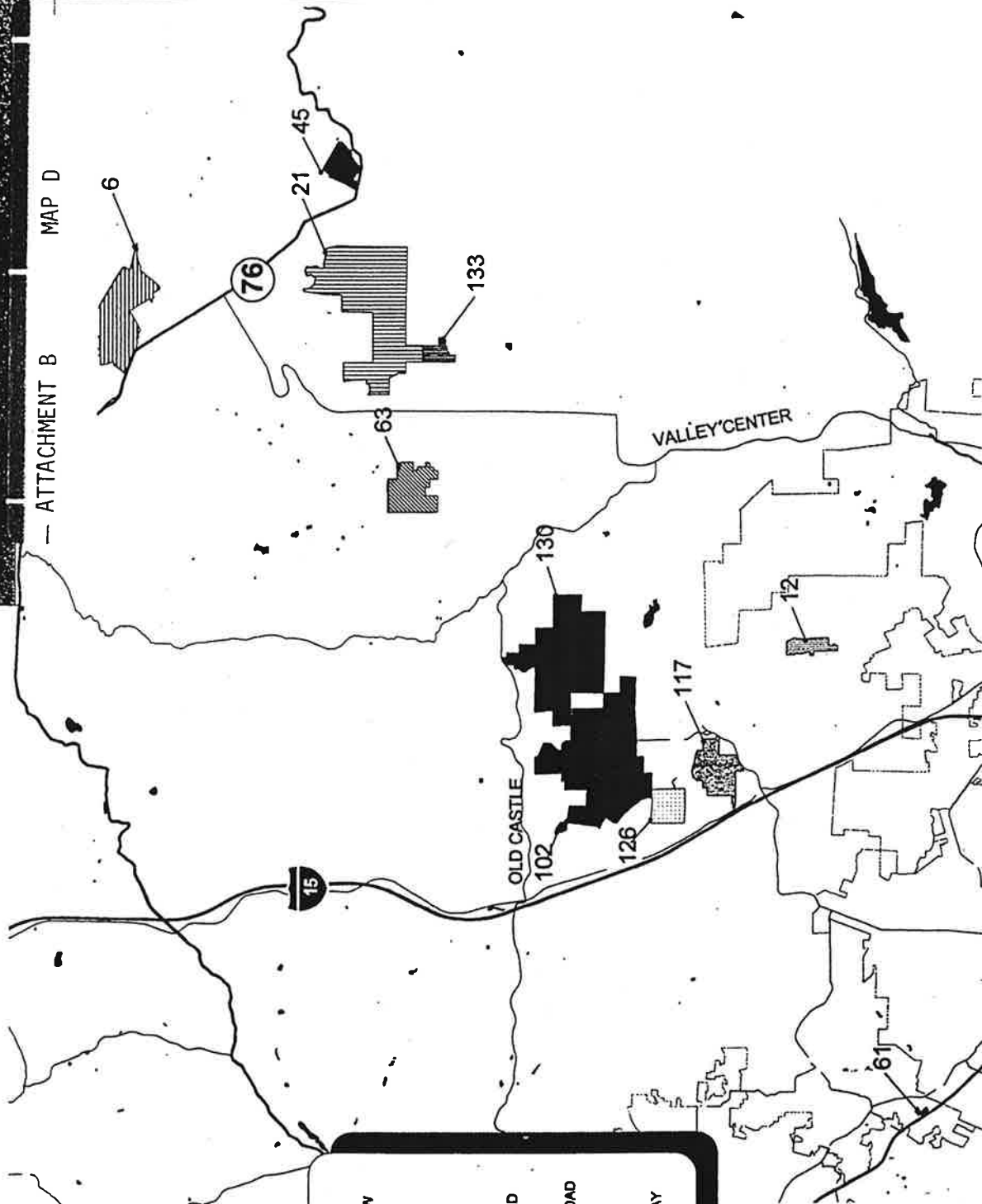
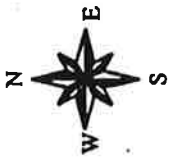
Road County Service Areas

	CSA NO 101A HI RIDGE ROAD
	CSA NO 101 JOHNSON LAKE ROAD
	CSA NO 106 GARRISON WAY
	CSA NO 127 SINGING TRAILS
	CSA NO 38 GAY RIO TERRACE
	CSA NO 48 ROCOSO ROAD
	CSA NO 49 SUNSET KNOLLS ROAD
	CSA NO 64 LILA LANE
	CSA NO 70 EL CAMINO CORTO
	CSA NO 75 GAY RIO DRIVE ZONE A
	CSA NO 78 KINGSFORD COURT
	CSA NO 78 GARDINA WAY



LAFCO
**San Diego Local Agency
 Formation Commission**

This map was prepared for descriptive purposes only. No liability is assumed for the accuracy of the information shown.



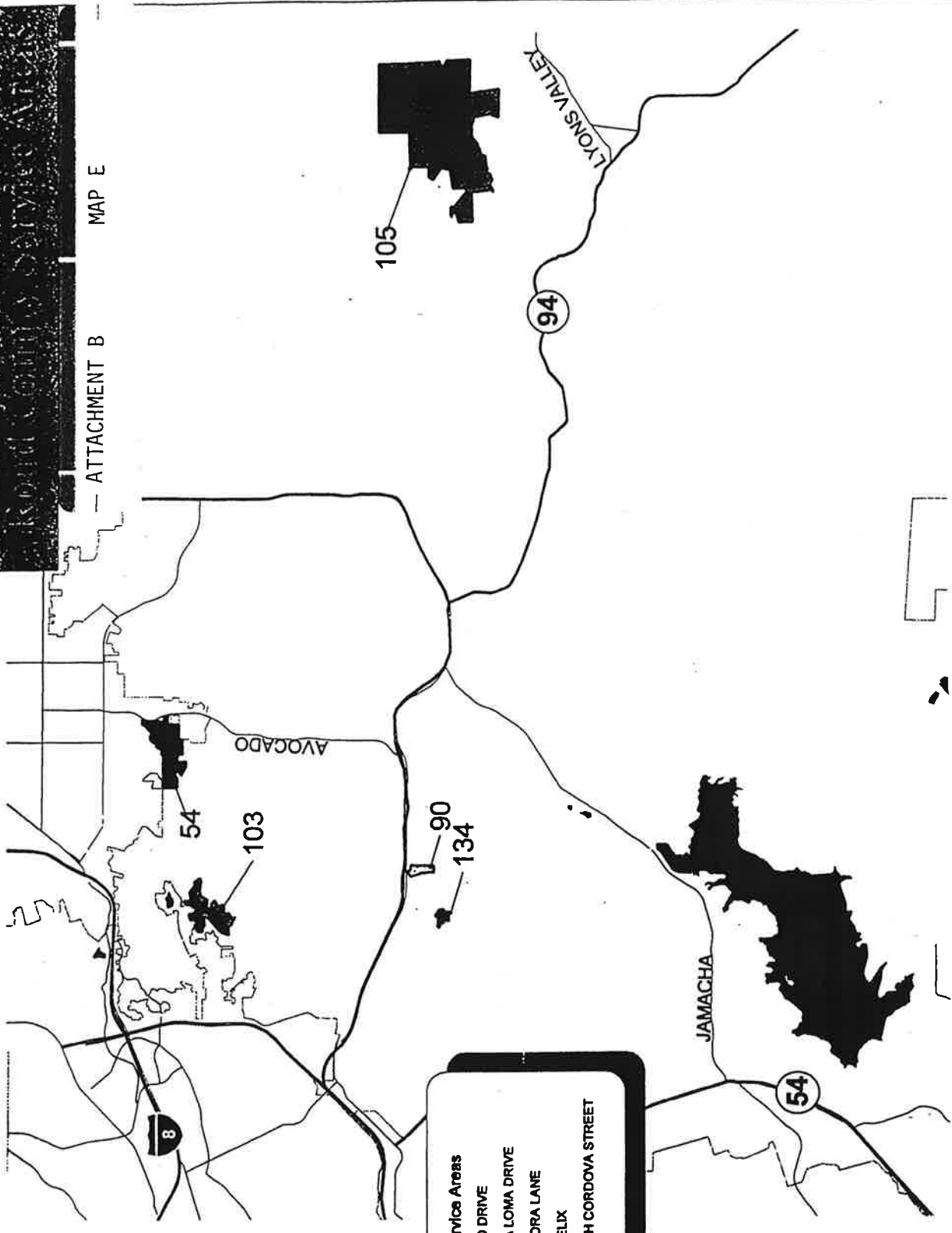
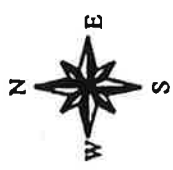
Road County Service Areas

- CSA NO 102 MOUNTAIN MEADOW
- CSA NO 117 LEGEND ROCK
- CSA NO 12 LOMAIR
- CSA NO 126 SANDHURST WAY
- CSA NO 130 WILKES RD.
- CSA NO 133 RANCH CREEK ROAD
- CSA NO 21 PAUMA HEIGHTS
- CSA NO 45 RINCON SPRINGS ROAD
- CSA NO 6 PALUMA VALLEY
- CSA NO 63 HILLVIEW ROAD
- CSA NO 61 GREEN MEADOW WAY



LAFCO
San Diego Local Agency
Formation Commission

This map was prepared for descriptive purposes only. No liability is assumed for the accuracy of the information shown.

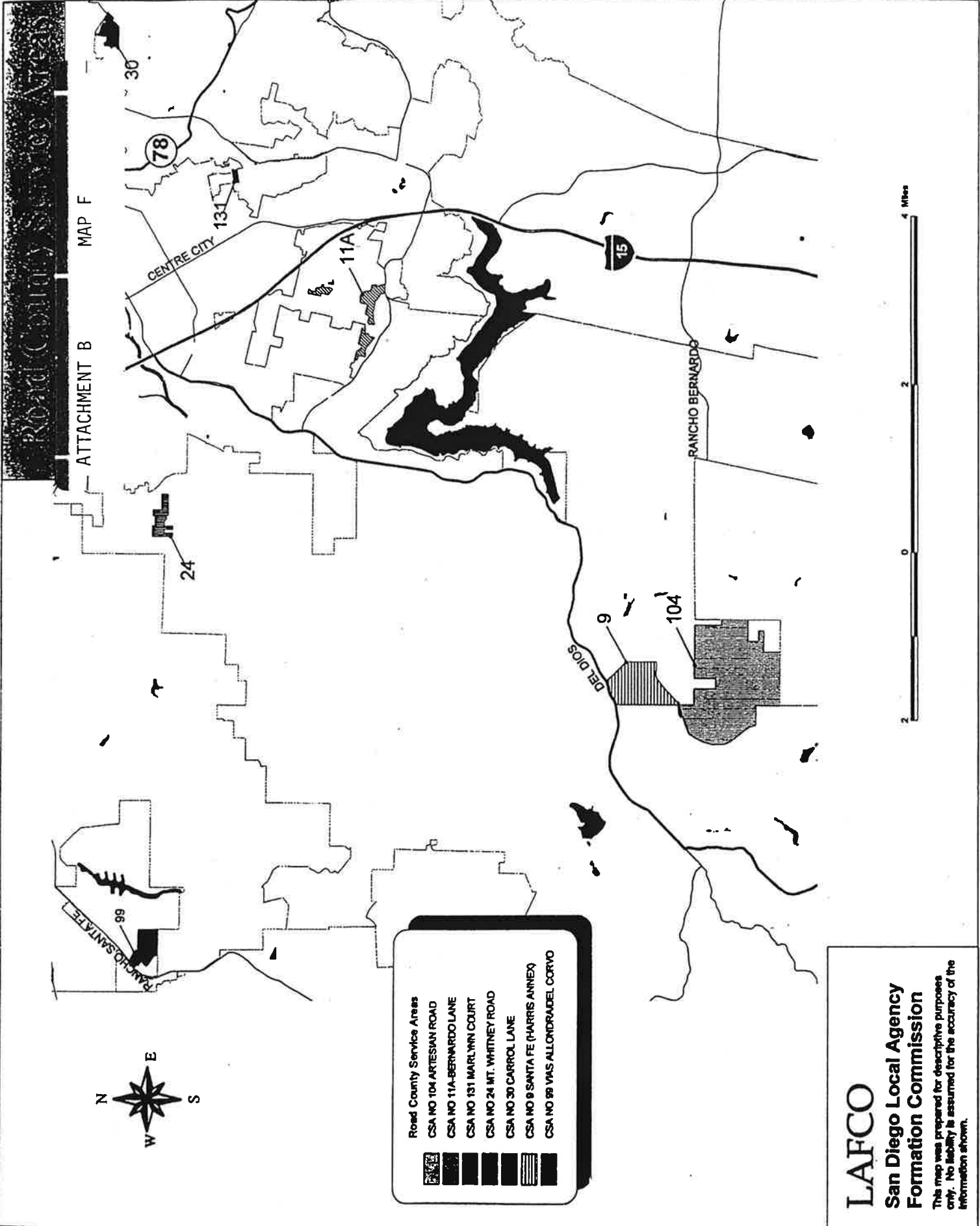


Road County Service Areas

- CSA NO 103 ALTO DRIVE
- CSA NO 105 ALTA LOMA DRIVE
- CSA NO 134 KENORA LANE
- CSA NO 54 MT HELIX
- CSA NO 90 SOUTH CORDOVA STREET

LAFCO
 San Diego Local Agency
 Formation Commission

This map was prepared for descriptive purposes only. No liability is assumed for the accuracy of the information shown.



ATTACHMENT C

Terms and Conditions

"Road County Service Area Reorganization"

(RO99-43)

1. The effective date of the Road County Service Area Reorganization shall be the date of recordation of the Certificate of Completion (Government Code §56844[p]).
2. As of the effective date of the reorganization the following county service areas shall be dissolved, terminated, disincorporated, and extinguished and all of their corporate powers shall cease (Government Code §56844[v]):

CSA No. 6, Pauma Valley, CSA No. 8, Magee Road, CSA No. 9B - Santa Fe (Harris Annex), CSA No. 10 - Davis Drive, CSA No. 11 - Bernardo Lane, CSA No. 12 - Lomair, CSA No. 13A - Pala Mesa, CSA 13B - Stewart Canyon Road, CSA No. 14 - Rancho Diego, CSA No. 16 - Wynola, CSA No. 18 - Harrison Park, CSA No. 20 - Daily Road, CSA No. 21 - Pauma Heights, CSA No. 22 - West Dougherty Street, CSA No. 23 - Rock Terrace Road, CSA No. 24 - Mt. Whitney Road, CSA No. 30 - Royal Oak and Carroll Lane, CSA No. 38 - Gay Rio Terrace, CSA No. 39 - Sunbeam Lane, CSA No. 45 - Rincon Springs Road, CSA No. 46 - Rocosco Road, CSA No. 49 - Sunset Knolls Road, CSA No. 50 - Knoll Park Lane, CSA No. 53 - Knoll Park Lane Extension, CSA No. 54 - Mt. Helix, CSA No. 55 - Rainbow Crest Road, CSA No. 60 - River Drive, CSA No. 61 - Green Meadow Way, CSA No. 63 - Hillview Road, CSA No. 64 - Lila Lane, CSA No. 70 - El Camino Corto, CSA No. 75 - Gay Rio Drive, CSA No. 76 - Kingsford Court, CSA No. 77 - Montiel Truck Trail, CSA No. 78 - Gardena Way, CSA No. 80 - Harris Truck Trail, CSA No. 88 - East Fifth Street, CSA No. 90 - South Cordoba, CSA No. 94 - Roble Grande, CSA No. 95 - Valle Del Sol, CSA No. 99 - Via Allondra/Via Del Corvo, CSA No. 100 - Viejas View Lane, CSA No. 101 - Johnson Lake Road, CSA No. 101A - Hi Ridge Road; CSA No. 102 - Mountain Meadow Road, CSA No. 103 - Alto Drive, CSA No. 104 - Artesian Road, CSA No. 105 - Alta Loma Drive, CSA No. 106 - Garrison Way, CSA No. 117 - Legend Rock, CSA No. 123 - Mizpah Lane, CSA No. 125 - Wrightwood Road, CSA No. 126 - Sandhurst Way, CSA No. 127 - Singing Trails Drive, CSA No. 130 - Wilkes Road, CSA No. 131 - Marlynn Court, CSA No. 133 - Ranch Creek Road, CSA No. 134 - Kenora Lane

3. Prior to the effective date of the reorganization, benefit zones of Permanent Road Division No. 1000 corresponding to the territory of the dissolved county service areas shall be formed pursuant to Division Two, Chapter 4, Article 3, §1160 et seq. of the Streets and Highways Code (Government Code §56844[v]).

ATTACHMENT C

4. The following benefit zones of Permanent Road Division No. 1000 shall be designated as the successor agencies to the dissolved county service areas (Government Code §56844[m]).

<u>County Service Area</u>	<u>Successor Benefit Zone</u>
CSA No. 6, Pauma Valley	PRD No. 1000, Zone No. 6
CSA No. 8, Magee Road	PRD No. 1000, Zone No. 8
CSA No. 9B - Santa Fe (Harris Annex)	PRD No. 1000, Zone No. 9B
CSA No. 10 - Davis Drive	PRD No. 1000, Zone No. 10
CSA No. 11 - Bernardo Lane	PRD No. 1000, Zone No. 11A
	PRD No. 1000, Zone No. 11C
	PRD No. 1000, Zone No. 11D
CSA No. 12 - Lomair	PRD No. 1000, Zone No. 12
CSA No. 13A - Pala Mesa	PRD No. 1000, Zone No. 13A
CSA 13B - Stewart Canyon Road	PRD No. 1000, Zone No. 13B
CSA No. 14 - Rancho Diego	PRD No. 1000, Zone No. 14
CSA No. 16 - Wynola	PRD No. 1000, Zone No. 16
CSA No. 18 - Harrison Park	PRD No. 1000, Zone No. 18
CSA No. 20 - Daily Road	PRD No. 1000, Zone No. 20
CSA No. 21 - Pauma Heights	PRD No. 1000, Zone No. 21
CSA No. 22 - West Dougherty Street	PRD No. 1000, Zone No. 22
CSA No. 23 - Rock Terrace Road	PRD No. 1000, Zone No. 23
CSA No. 24 - Mt. Whitney Road	PRD No. 1000, Zone No. 24
CSA No. 30 - Royal Oak and Carroll Lane	PRD No. 1000, Zone No. 30
CSA No. 38 - Gay Rio Terrace	PRD No. 1000, Zone No. 38
CSA No. 39 - Sunbeam Lane	PRD No. 1000, Zone No. 39
CSA No. 45 - Rincon Springs Road	PRD No. 1000, Zone No. 45
CSA No. 46 - Rocosco Road	PRD No. 1000, Zone No. 46
CSA No. 49 - Sunset Knolls Road	PRD No. 1000, Zone No. 49
CSA No. 50 - Knoll Park Lane	PRD No. 1000, Zone No. 50
CSA No. 53 - Knoll Park Lane Extension	PRD No. 1000, Zone No. 53
CSA No. 54 - Mt. Helix	PRD No. 1000, Zone No. 54
CSA No. 55 - Rainbow Crest Road	PRD No. 1000, Zone No. 55
CSA No. 60 - River Drive	PRD No. 1000, Zone No. 60
CSA No. 61 - Green Meadow Way	PRD No. 1000, Zone No. 61
CSA No. 63 - Hillview Road	PRD No. 1000, Zone No. 63
CSA No. 64 - Lila Lane	PRD No. 1000, Zone No. 64
CSA No. 70 - El Camino Corto	PRD No. 1000, Zone No. 70
CSA No. 75 - Gay Rio Drive	PRD No. 1000, Zone No. 75A
	PRD No. 1000, Zone No. 75B
CSA No. 76 - Kingsford Court	PRD No. 1000, Zone No. 76
CSA No. 77 - Montiel Truck Trail	PRD No. 1000, Zone No. 77
CSA No. 78 - Gardena Way	PRD No. 1000, Zone No. 78
CSA No. 80 - Harris Truck Trail	PRD No. 1000, Zone No. 80
CSA No. 88 - East Fifth Street	PRD No. 1000, Zone No. 88

ATTACHMENT C

<u>County Service Area</u>	<u>Successor Benefit Zone</u>
CSA No. 90 - South Cordoba	PRD No. 1000, Zone No. 90
CSA No. 94 - Roble Grande	PRD No. 1000, Zone No. 94
CSA No. 95 - Valle Del Sol	PRD No. 1000, Zone No. 95
CSA No. 99 - Via Allondra/Via Del Corvo	PRD No. 1000, Zone No. 99
CSA No. 100 - Viejas View Lane	PRD No. 1000, Zone No. 100
CSA No. 101 - Johnson Lake Road	PRD No. 1000, Zone No. 101
CSA No. 101A - Hi Ridge Road	PRD No. 1000, Zone No. 101A
CSA No. 102 - Mountain Meadow Road	PRD No. 1000, Zone No. 102
CSA No. 103 - Alto Drive	PRD No. 1000, Zone No. 103
CSA No. 104 - Artesian Road	PRD No. 1000, Zone No. 104
	PRD No. 1000, Zone No. 104A
CSA No. 105 - Alta Loma Drive	PRD No. 1000, Zone No. 105
	PRD No. 1000, Zone No. 105A
CSA No. 106 - Garrison Way	PRD No. 1000, Zone No. 106
CSA No. 117 - Legend Rock	PRD No. 1000, Zone No. 117
CSA No. 123 - Mizpah Lane	PRD No. 1000, Zone No. 123
CSA No. 125 - Wrightwood Road	PRD No. 1000, Zone No. 125
CSA No. 126 - Sandhurst Way	PRD No. 1000, Zone No. 126
CSA No. 127 - Singing Trails Drive	PRD No. 1000, Zone No. 127
CSA No. 130 - Wilkes Road	PRD No. 1000, Zone No. 130
	PRD No. 1000, Zone No. 130A
CSA No. 131 - Marlynn Court	PRD No. 1000, Zone No. 131
CSA No. 133 - Ranch Creek Road	PRD No. 1000, Zone No. 133
CSA No. 134 - Kenora Lane	PRD No. 1000, Zone No. 134

5. The benefit zones identified in Condition 4 above shall be the successors to the dissolved county service areas for the purpose of succeeding to all rights, duties, and obligations of the dissolved county service areas with respect to enforcement, performance or payment of any outstanding bonds, including revenue bonds or other contracts and obligations of the dissolved county service areas (Government Code §56844[m]).
6. From the effective date of the reorganization onward, all ad valorem property taxes received by the extinguished county service areas shall be transferred to the corresponding benefit zone of Permanent Road Division No. 1000 (Government Code §56844[v]).
7. All property, whether real or personal, including all monies (including cash on hand and monies due but uncollected) of the dissolved county service areas shall be transferred to and vested in the successor benefit zones of Permanent Road Division No. 1000 (Government Code §56844[i]).

ATTACHMENT C

8. Successor benefit zones of Permanent Road Division No. 1000 shall be liable for payment of principal, interest, and any other amounts which shall become due on account of any outstanding or authorized but hereafter issued bonds, including revenue bonds and contracts, annexation agreements, and any other obligations of the dissolved county service areas and the levying or fixing and collecting of any taxes, assessments, benefit fees, service charges, rentals, or rates or any combination of the above previously approved and/or levied by the dissolved county service and no payment for the use or right-of-use of any property shall be required from successor benefit zones of Permanent Road Division No. 1000 (Government Code §56844[c]).

9. Successor benefit zones of Permanent Road Division No. 1000 shall be entitled to continue collection of benefit fees legally authorized by the dissolved county service areas that are in place upon the effective of the reorganization (Government Code §56844[t]).

ATTACHMENT D

<u>NO.</u>	<u>CSA</u>	<u>PRD</u>	<u>BALANCE</u>
06	Pauma Valley	PRD No. 1000, Zone 6 - Pauma Valley	\$ 76,934.00
08	Magee Road	PRD No. 1000, Zone 8 - Magee Road	116,996.00
09B	Harris Annex	PRD No. 1000, Zone 9B - Harris Annex	41,516.00
10	Davis Drive	PRD No. 1000, Zone 10 - Davis Drive	9,191.00
11A	Bernardo Lane	PRD No. 1000, Zone 11A - Bernardo Lane	23,304.00
11C	Felicita Lane/Morningside	PRD No. 1000, Zone 11C - Felicita Lane/Morningside	35,149.00
11D	Cimarron Terrace	PRD No. 1000, Zone 11D - Cimarron Terrace	12,523.00
12	Lomair	PRD No. 1000, Zone 12 - Lomair	40,773.00
13A	Pala Mesa	PRD No. 1000, Zone 13A - Pala Mesa	97,083.00
13B	Stewart Canyon	PRD No. 1000, Zone 13B - Stewart Canyon	30,962.00
14	Rancho Diego	PRD No. 1000, Zone 14 - Rancho Diego	20,017.00
16	Wynola	PRD No. 1000, Zone 16 - Wynola	80,026.00
18	Harrison Park	PRD No. 1000, Zone 18 - Harrison Park	153,155.00
20	Daily Road	PRD No. 1000, Zone 20 - Daily Road	131,589.00
21	Pauma Heights	PRD No. 1000, Zone 21 - Pauma Heights	115,025.00
22	W. Dougherty Street	PRD No. 1000, Zone 22 - W. Dougherty Street	17,865.00
23	Rock Terrace Road	PRD No. 1000, Zone 23 - Rock Terrace Road	1,291.00
24	Mt. Whitney Road	PRD No. 1000, Zone 24 - Mt. Whitney Road	00.00
30	Royal Oak/Carroll Lane	PRD No. 1000, Zone 30 - Royal Oak/Carroll Lane	26,722.00
38	Gay Rio Terrace	PRD No. 1000, Zone 38 - Gay Rio Terrace	40,002.00
39	Sunbeam Lane	PRD No. 1000, Zone 39 - Sunbeam Lane	16,974.00
45	Rincon Springs Road	PRD No. 1000, Zone 45 - Rincon Springs Road	19,132.00
46	Rocoso Road	PRD No. 1000, Zone 46 - Rocoso Road	31,375.00
49	Sunset Knolls Road	PRD No. 1000, Zone 49 - Sunset Knolls Road	20,978.00
50	Knoll Park Lane	PRD No. 1000, Zone 50 - Knoll Park Lane	63,789.00
53	Knoll Park Lane Ext.	PRD No. 1000, Zone 53 - Knoll Park Lane Ext.	109,995.00
54	Mt. Helix	PRD No. 1000, Zone 54 - Mt. Helix	28,533.00
55	Rainbow Crest	PRD No. 1000, Zone 55 - Rainbow Crest	83,187.00
60	River Drive	PRD No. 1000, Zone 60 - River Drive	35,561.00
61	Green Meadow Way	PRD No. 1000, Zone 61 - Green Meadow Way	133,056.00
63	Hillview Road	PRD No. 1000, Zone 63 - Hillview Road	239,649.00
64	Lila Lane	PRD No. 1000, Zone 64 - Lila Lane	3,414.00
70	El Camino Corto	PRD No. 1000, Zone 70 - El Camino Corto	28,737.00
75A	Gay Rio Drive	PRD No. 1000, Zone 75A - Gay Rio Drive	126,960.00
75B	Gay Rio Drive	PRD No. 1000, Zone 75B - Gay Rio Drive	193,695.00
76	Kingsford Court	PRD No. 1000, Zone 76 - Kingsford Court	10,024.00
77	Montiel Truck Trail	PRD No. 1000, Zone 77 - Montiel Truck Trail	69,038.00
78	Gardena Way	PRD No. 1000, Zone 78 - Gardena Way	71,902.00
80	Harris Trail	PRD No. 1000, Zone 80 - Harris Trail	110,726.00

ATTACHMENT D

<u>NO.</u>	<u>CSA</u>	<u>PRD</u>	<u>BALANCE</u>
88	East Fifth Street	PRD No. 1000, Zone 88 - East Fifth Street	\$ 41,705.00
90	South Cordoba Street	PRD No. 1000, Zone 90 - South Cordoba Street	36,615.00
94	Roble Grande Road	PRD No. 1000, Zone 94 - Roble Grande Road	251,825.00
95	Valle Del Sol	PRD No. 1000, Zone 95 - Valle Del Sol	85,416.00
99	Via Allondra/Via Del Corvo	PRD No. 1000, Zone 99 - Via Allondra/Via Del Corvo	21,192.00
100	Viejas View Lane	PRD No. 1000, Zone 100 - Viejas View Lane	12,489.00
101	Johnson Lake Road	PRD No. 1000, Zone 101 - Johnson Lake Road	65,321.00
101A	Hi Ridge Road	PRD No. 1000, Zone 101A - Hi Ridge Road	19,157.00
102	Mountain Meadow	PRD No. 1000, Zone 102 - Mountain Meadow	152,876.00
103	Alto Drive	PRD No. 1000, Zone 103 - Alto Drive	61,781.00
104	Artesian Road	PRD No. 1000, Zone 104 - Artesian Road	59,930.00
104A	Artesian Trail	PRD No. 1000, Zone 104A - Artesian Trail	12,203.00
105	Alta Loma Drive	PRD No. 1000, Zone 105 - Alta Loma Drive	23,337.00
105A	Alta Loma, Zone A	PRD No. 1000, Zone 105A - Alta Loma	23,159.00
106	Garrison Way	PRD No. 1000, Zone 106 - Garrison Way	28,914.00
117	Legend Rock	PRD No. 1000, Zone 117 - Legend Rock	65,892.00
123	Mizpah Lane	PRD No. 1000, Zone 123 - Mizpah Lane	14,231.00
125	Wrightwood Road	PRD No. 1000, Zone 125 - Wrightwood Road	19,862.00
126	Sandhurst Way	PRD No. 1000, Zone 126 - Sandhurst Way	23,292.00
127	Singing Trails Drive	PRD No. 1000, Zone 127 - Singing Trails Drive	7,197.00
130	Wilkes Road	PRD No. 1000, Zone 130 Wilkes Road	31,737.00
130A	Sierra Rojo	PRD No. 1000, Zone 130A - Sierra Rojo	48,855.00
131	Marlynn Court	PRD No. 1000, Zone 131 Marlynn Court	2,873.00
133	Ranch Creek Road	PRD No. 1000, Zone 133 - Ranch Creek Road	9,243.00
134	Kenora Lane	PRD No. 1000, Zone 134 - Kenora Lane	12,053.00

ORDINANCE NO. 9170 (NEW SERIES)

AN ORDINANCE PROVIDING A PROCEDURE FOR FIXING AND COLLECTING CHARGES ON THE TAX ROLL FOR SERVICES AND CONTINUING IN EFFECT THE PREVIOUSLY APPROVED MAXIMUM CHARGE WITHIN SAN DIEGO COUNTYWIDE PERMANENT ROAD DIVISION NO. 1000, ZONE NO. 12 – LOMAIR

The Board of Supervisors of the County of San Diego, acting on behalf of San Diego Countywide Permanent Road Division No. 1000, Zone No. 12 – Lomair, ordains as follows:

Section 1. Purpose. San Diego Countywide Permanent Road Division No. 1000, Zone No. 12 – Lomair is authorized to provide the miscellaneous extended services of road improvement and maintenance. It is the successor in interest to County Service Area No. 12 – Lomair. Streets and Highways Code Sections 1179 and 1162.6 and Government Code Section 25210.77a authorize the Board to fix and collect charges for services provided by a Permanent Road Division Zone to pay, in whole or in part, for the cost thereof. These sections further authorize the Board to collect such charges on the tax roll by adopting an Ordinance providing a procedure therefor. This Ordinance replaces the prior Ordinance No. 6314 approved by the Board on June 1, 1982, that provided the procedure for County Service Area No. 12 – Lomair.

Section 2. Fixing of Charges. For the miscellaneous extended services related to road improvement and maintenance, there is hereby continued in effect an annual maximum charge of up to \$35 for each “unit” determined under Section 3 of this Ordinance. Any charges established by this Ordinance may be modified or amended by Resolution of the Board of Supervisors subject to provisions of Article XIII of the California Constitution. Such charges shall be reviewed by staff annually and shall be fixed by substantially the following procedure:

(a) A budget shall be proposed for the fiscal year specifying amounts required to provide the required level of those miscellaneous extended services proposed to be funded by charges in lieu of, or supplemental to, revenue obtained by the levy of taxes.

(b) The fund balance, revenues to be obtained by the levy of taxes and other revenues available to support the budget, shall be deducted from the amount of proposed budget.

(c) The balance remaining shall be divided by total number of units, as calculated under Section 3 of this Ordinance. Amount obtained from that calculation shall be the charge fixed for each unit.

(d) The charge per unit shall be fixed by Resolution adopted by the Board of Supervisors.

Section 3. Number of Units Determined. Units shall be assigned to each parcel in proportion to estimated benefit received by that parcel and shall be calculated as follows:

- (a) Parcels not benefiting from service shall not be assigned units of benefit.
- (b) Each parcel of land within the district shall be assigned one (1) unit of benefit.
- (c) Each improved parcel according to assessor's records shall be assigned one (1) additional unit of benefit.

Section 4. Preparation of Report, Hearing, and Transmission to Auditor.

(a) Once a year the Board of Supervisors shall cause to be prepared a written report which shall contain a description of each parcel of real property receiving the particular extended service and amount of the charge for each parcel for such year computed in conformity with the procedure set forth in this Ordinance authorizing collection of such charges on the tax roll. Such report shall be filed with the Clerk of the Board of Supervisors.

(b) Upon filing of such report, the Clerk shall fix a time, date, and place for hearing thereon and for filing objections or protests thereto. The Clerk shall publish notice of such hearing as provided in Government Code Section 6066, prior to the date set for hearing, in a newspaper of general circulation printed and published in the County.

(c) At the time, date, and place stated in the notice, the Board of Supervisors shall hear and consider all objections or protests, if any, to the report and may continue the hearing from time to time. Upon conclusion of the hearing, the Board of Supervisors may adopt, review, change, reduce or modify any charge and shall make its determination upon each charge as described in the report and, thereafter, by Resolution, shall confirm the report. Any change that increases the levy to property owners beyond that existing on July 1, 1996, or as subsequently approved pursuant to Article XIID of the California Constitution shall be submitted to property owners for approval in accordance with Article XIID of the California Constitution. Upon approval, the increased charge may be implemented. The report shall be transmitted to the Auditor no later than August 10 of the fiscal year in which charges shall apply.

(d) Charges set forth in the report, as confirmed, shall appear as a separate item on the tax bill. The charge may be collected at the same time and

in the same manner as ordinary County ad valorem property taxes are collected and shall be subject to the same penalties and the same procedure and sale in case of delinquency as provided for such taxes. All laws applicable to the levy, collection, and enforcement of County ad valorem property taxes shall be applicable to such charge except that if the real property to which such charge relates has been transferred or conveyed to a bona fide purchaser for value, or if a lien of a bona fide encumbrancer for value has been created and attaches thereon, prior to the date on which the first installment of such taxes would become delinquent, then the charge confirmed pursuant to this section shall not result in a lien against such real property but instead shall be transferred to the unsecured roll for collection.

Section 5. Effective Date. This Ordinance shall take effect and be in force thirty (30) days after the date of its passage, and before the expiration of fifteen (15) days after its passage, a summary shall be published once with names of the members voting for and against the same in the San Diego Commerce, a newspaper of general circulation published in the County of San Diego.

PASSED, APPROVED AND ADOPTED this 21st day of June, 2000.