San Diego County Evacuation Zones

Published: 10/24/2023

Genasys

Evacuation Zones
County Boundaries
Grid Index

Orange
Riverside
Orange
San Diego
Riverside
San Diego
Riverside
San Diego
Riverside
Imperial
San Diego
Imperial

A1 A2
B1 B2 B3 B4 B5 B6 B7
C1 C2 C3 C4 C5 C6 C7
D1 D2 D3 D4 D5 D6 D7
E2 E3 E4 E5 E6 E7
F2 F3 F4 F5 F6 F7
G2 G3 G4 G5 G6 G7
H2 H3 H4 H5 H6 H7
I3 I4 I5 I6 I7

0 2.75 5.5 11 Miles

N

Sources: Esri, HERE, Garmin, FAO, NOAA, USGS, © OpenStreetMap contributors, and the GIS User Community
Spatial Reference: WGS 1984 UTM Zone 11N, Scale: 1:210,000

Page: A1

Published: 10/24/2023

San Diego County Evacuation Zones

Genasys

Riverside
Orange

Riverside
San Diego

Orange
San
Diego

SDC-0001

SDC-0002

SDC-0003

SDC-0004

SDC-0005

SDC-0006

SDC-0007

SDC-0008

SDC-0009

SDC-0010

SDC-0011

SDC-0016

SDC-0017

SDC-0134

A2

B1

0 0.33 0.65 1.3 Miles

Sources: Esri, HERE, Garmin, FAO, NOAA, USGS, © OpenStreetMap contributors, and the GIS User Community
Spatial Reference: WGS 1984 UTM Zone 11N, Scale: 1:24,000

Page: A2

San Diego County Evacuation Zones

Published: 10/24/2023

Genasys

SDC-0004

SDC-0009

SDC-0008

SDC-0013

SDC-0014

SDC-0011

SDC-0012

SDC-0015

SDC-0016

SDC-0020

SDC-0023

SDC-0018

SDC-0019

SDC-0017

SDC-0021

SDC-0022

SDC-0024

SDC-0027

SDC-0028

SDC-0029

SDC-0030

SDC-0031

Riverside

San Diego

A1

B2

Temecula

Tenaja Mountain

Elsinore Mountains

Santa Rosa Plateau

Mesa De Burro

Mesa De Colorado

Mesa De La Punta

Redonda Mesa

Avenaloca Mesa

Rocky Peak

Walker Basin

Gavilan Mountain

San Mateo Canyon

Temecula Valley

Cross Creek Golf Club

De Luz

Tenaja Rd

Clinton Keith Rd

Tenaja Truck Trl

Avenida la Cresta

Sierra Maria Rd

Hombre Ln

Calle Bandido

Avenida Bosque

Calle Pino

Calle Viento

De Luz Creek

Calle de Mucho

Via Volcano

Vail Rd

Los Gatos Rd

Rios Rd

Ross Rd

Carancho Rd

Rancho California Rd

De Luz Rd

Terrero Dr

Calle Corveta

Tortuga Rd

Rio Linda Rd

Vista del Mar

Via los Ventos

Canyon Rd

De Anza Rd

Via Selva

Calle Jardin

Calle UVA

Sandia Creek Dr

El Prado Rd

Via Vaquero Rd

Via Tornado

Via Barranca

Via Santa Rosa

Via Vaquero Rd

Camino Estribo

Jefferson Ave

Madison Ave

Monroe Ave

Adams Ave

Washington Ave

Hayes Ave

Douglas Ave

Hawthorn St

Juniper St

Ivy St

Kalmia St

New Clay St

C St

Fig St

Elm St

Cherry St

Date St

Diaz Rd

Remington Ave

Zevo Dr

Winchester Rd

Rio Nedo

Avenida Alvarado

Sugarberry Ln

Banyan St

Dickson Ave

Warm Springs Creek

Santa Gertrudis Creek

Temecula Canyon

Los Alamos Rd

Los Alamos Canyon

Anitra St

Calle Conejo

Corona Cielo Camino

Oak Shore

Camps Creek

Fern Creek

Roblar

S Main Dr

Miller Mountain

2593 ft

2565 ft

2736 ft

2896 ft

2326 ft

2538 ft

2930 ft

2544 ft

2834 ft

2776 ft

2600 ft

2044 ft

1470 ft

2026 ft

1828 ft

1664 ft

1848 ft

1996 ft

1661 ft

1538 ft

1207 ft

1468 ft

1563 ft

1831 ft

1732 ft

1289 ft

1663 ft

1474 ft

1457 ft

2000 ft

2500 ft

3000 ft

3831 ft

1500 ft

1600 ft

1400 ft

1300 ft

0 0.33 0.65 1.3 Miles

N

Sources: Esri, HERE, Garmin, FAO, NOAA, USGS, © OpenStreetMap contributors, and the GIS User Community

Spatial Reference: WGS-1984 UTM Zone 11N, Scale: 1:24,000

Page: B1

San Diego County Evacuation Zones

Published: 10/24/2023

Genasys

A1

SDC-0016

SDC-0017

SDC-0134

B2

C1

N

0 0.33 0.65 1.3 Miles

Sources: Esri, HERE, Garmin, FAO, NOAA, USGS, © OpenStreetMap contributors, and the GIS User Community

Spatial Reference: WGS 1984 UTM Zone 11N, Scale: 1:24,000

Page: B2

San Diego County Evacuation Zones

Published: 10/24/2023

Genasys

Page: B3

San Diego County Evacuation Zones

Published: 10/24/2023

Genasys

SDC-0030
SDC-0031
SDC-0032
SDC-0033
SDC-0034
SDC-0035
SDC-0036
SDC-0037
SDC-0038
SDC-0039
SDC-0040
SDC-0041
SDC-0042
SDC-0043
SDC-0058
SDC-0059
SDC-0060
SDC-0061
SDC-0062
SDC-0063
SDC-0064
SDC-0065
SDC-0066
SDC-0067
SDC-0108
SDC-0109
SDC-0110
SDC-0111
SDC-0112
SDC-0113
SDC-0114
SDC-0115
SDC-0116
SDC-0117
SDC-0118
SDC-0145
SDC-0147
SDC-0148
SDC-0149
SDC-0150
SDC-0151
SDC-0152
SDC-0153
SDC-0154
SDC-0155
SDC-0156
SDC-0157
SDC-0158
SDC-0159
SDC-0160
SDC-0161
SDC-0193
SDC-0194
SDC-0195
SDC-0196
SDC-0197
SDC-0198
SDC-0199
SDC-0200
SDC-0201
SDC-0202
SDC-0203
SDC-0204
SDC-0205
SDC-0206
SDC-0235
SDC-0236
SDC-0237
SDC-0238
SDC-0239
SDC-0240
SDC-0241
SDC-0242
SDC-0243
SDC-0244
SDC-0245
SDC-0246
SDC-0247
SDC-0249
SDC-0250
SDC-0251

Riverside
San Diego

B2
B4
C3

Rainbow
Pala
Pala Mesa Resort
Pala Reservation
Pala Raceway
Pala Transfer Station
Vivian Banks Charter School
Jim Banks Sports Complex
Rancho Luna Mia
Wilderness Gardens Preserve
Pauma and Yuima Reservation
Mount Olympus
Tourmaline Queen Mountain
Chief Mountain
Harriot Mountain
Monserate Mountain
Lancaster Mountain
Butterfield Valley
Agua Tibia Mountain
Eagel Crag
Crosley Saddle
Pala Creek
Pala Oeek
Trujillo Creek
Magee Creek
Castro Canyon
Rice Canyon
Rice Canyon Rd
Stewart Canyon Rd
Alex Rd
Gomez Creek
Aruba Rd
Jubilee Dr
Pala Mesa Dr
Sal Rd
Welmas Rd
Henderson Rd
Adams Dr
Aguaje de la Cruz
Agua Tibia Creek
Fiery Creek
Pauma Creek
Yaqui Creek
Harrison Canyon
Marion Canyon
Arroyo Seco Creek
Rincon Creek
Rainbow Creek Rd
Old Highway 395
Mission Rd
N Mesa Dr
N Mesa Dr
S16
76
79

0 0.33 0.65 1.3 Miles

Sources: Esri, HERE, Garmin, FAO, NOAA, USGS, © OpenStreetMap contributors, and the GIS User Community
Spatial Reference: WGS 1984 UTM Zone 11N, Scale: 1:24,000

Page: B4

Published: 10/24/2023

San Diego County Evacuation Zones

Genasys

Riverside
San Diego

SDC-0043
SDC-0044
SDC-0045
SDC-0046
SDC-0047
SDC-0048
SDC-0067
SDC-0069
SDC-0071
SDC-0073
SDC-0074
SDC-0075
SDC-0076
SDC-0066
SDC-0068
SDC-0070
SDC-0072
SDC-0123
SDC-0125
SDC-0126
SDC-0077
SDC-0119
SDC-0120
SDC-0121
SDC-0122
SDC-0124
SDC-0171
SDC-0117
SDC-0118
SDC-0164
SDC-0167
SDC-0169
SDC-0170
SDC-0172
SDC-0174
SDC-0163
SDC-0168
SDC-0173
SDC-0218
SDC-0162
SDC-0165
SDC-0166
SDC-0213
SDC-0217
SDC-0161
SDC-0208
SDC-0212
SDC-0263
SDC-0216
SDC-0206
SDC-0207
SDC-0211
SDC-0214
SDC-0215
SDC-0209
SDC-0210
SDC-0258
SDC-0250
SDC-0255
SDC-0261
SDC-0251
SDC-0253
SDC-0256
SDC-0259
SDC-0260
SDC-0252
SDC-0257
SDC-0262
SDC-0310

Rancho California Golf Course
Wilderness Study Area
Beauty Peak
Dameron Valley
Oak Grove Valley
Sunshine Summit
Holcomb Village
Morgan Hill
Gordon Point
Palomar Mountain
High Point
Deer Flats
Lower French Valley
Doane Valley Natural Preserve
Lower Doane Valley
Upper French Valley
Paloma Mountain State Park
Upper Doane Valley
Sunday School Hill
Barker Valley
Cuyca Valley
Dodge Valley
Aguanga Mountain

Temecula Creek
Chihuahua Creek
Fry Creek
Doane Creek
Rattlesnake Creek
Long Canyon
Lion Creek
Yuima Creek
Mendenhall Valley
Cottonwood Creek
Arroyo Seco Creek

Highway 79
Highway 371
CA-79
Highway 76
Aguanga Ranchos Rd
Tule Creek Rd
Lower Truck Trl
Upper Truck Trl
Fry Creek Trl
Pauma Valley Rd
Silver Fox Rd
State Park Rd

2697 ft
3253 ft
3783 ft
3823 ft
3411 ft
3090 ft
3323 ft
4769 ft
3769 ft
4209 ft
5244 ft
3007 ft
4855 ft
4461 ft
4784 ft
4853 ft
5494 ft
5847 ft
5568 ft
4341 ft
5361 ft
5087 ft
4248 ft
5691 ft
5517 ft
4285 ft

3000 ft
4000 ft
5000 ft

B3
B5
C4

0 0.33 0.65 1.3 Miles

N

Sources: Esri, HERE, Garmin, FAO, NOAA, USGS, © OpenStreetMap contributors, and the GIS User Community
Spatial Reference: WGS 1984 UTM Zone 11N Scale: 1:24,000

Page: B5

Published: 10/24/2023

San Diego County Evacuation Zones

Genasys

Riverside
San Diego

SDC-0048
SDC-0080
SDC-0081
SDC-0082
SDC-0083
SDC-0084
SDC-0085
SDC-0077
SDC-0078
SDC-0079
SDC-0127
SDC-0126
SDC-0174
SDC-0175
SDC-0176
SDC-0177
SDC-0178
SDC-0179
SDC-0217
SDC-0218
SDC-0265
SDC-0216
SDC-0263
SDC-0264
SDC-0266
SDC-0267
SDC-0268
SDC-0219
SDC-0310
SDC-0128
SDC-0173
SDC-0261

Beauty Peak
Beauty Mountain Wilderness Study
Cooper Canyon
Twin Lakes
Cooper Cienega
Chihuahua Valley
Chihuahua Creek
Palmas Dr
Lost Valley Rd
Johnson Canyon
Indian Flat Rd
Previtt Canyon
Bucksnort Mountain
Combs Peak
North Fork Alder Canyon
South Fork Alder Canyon
Sheep Canyon
Agua Caliente Creek
Lost Valley
Barrego Palm Canyon Rd
Cougar Canyon
Indian Flats
Pine Mountain
Rocky Mountain
NB Coronado Clev NF Survival Tra
Deadman Hole
Sage
Linton Rd
Cougar Agnostic
Ensomb Village

5244 ft
5058 ft
5455 ft
4454 ft
3734 ft
4017 ft
4695 ft
3972 ft
4688 ft
4769 ft
4458 ft
4000 ft
4248 ft
4525 ft
5575 ft
5208 ft
5972 ft
5808 ft
5846 ft
5657 ft
5454 ft
5073 ft
4449 ft
5164 ft
5213 ft
5690 ft
3955 ft
3615 ft

B4
B6
C5

0 0.65 1.3 Miles

Sources: Esri, HERE, Garmin, FAO, NOAA, USGS, © OpenStreetMap contributors, and the GIS User Community
Spatial Reference: WGS 1984 UTM Zone 11N, Scale: 1:24,000

N

Page: B6

Published: 10/24/2023

San Diego County Evacuation Zones

Genasys

Riverside
San Diego

Riverside
San Diego

Riverside
San Diego

SDC-0049

SDC-0087

SDC-0088

SDC-0089

SDC-0084

SDC-0086

SDC-0085

SDC-0132

SDC-0131

SDC-0129

SDC-0130

SDC-0182

SDC-0179

SDC-0181

SDC-0180

SDC-0223

SDC-0220

SDC-0221

SDC-0222

SDC-0219

SDC-0269

SDC-0268

SDC-0315

SDC-0270

SDC-0272

SDC-0311

SDC-0314

SDC-0271

SDC-0312

SDC-0313

B5

B7

C6

Coyote Canyon Cultural Preserve

Middle Willows

Yucca Valley

Coyote Creek

Salvador Canyon

Collins Valley

Box Canyon

Butler Canyon

Jackass Flat

Rockhouse Canyon

Clark Valley

Indian Creek

Sheep Canyon

Ocotillo Flat

Alcoholic Pass

Bennis Bowl

Indian Canyon

De Anza Trl

Borrego Valley

Clark Lake

3608 ft
3094 ft
3529 ft
4321 ft
3253 ft
2933 ft
2525 ft
2900 ft
2653 ft
7690 ft
1762 ft
7000 ft
1000 ft
3431 ft
3000 ft
2041 ft
600 ft
1967 ft
3062 ft
3872 ft
3382 ft
2966 ft
3196 ft
1974 ft
3755 ft
1246 ft
4489 ft
562 ft

0 0.325 0.65 1.3 Miles

N

Sources: Esri, HERE, Garmin, FAO, NOAA, USGS, © OpenStreetMap contributors, and the GIS User Community
Spatial Reference: WGS 1984 UTM Zone 11N, Scale: 1:24,000

Page: B7

Published: 10/24/2023

San Diego County Evacuation Zones

Genasys

Riverside
San Diego

Riverside
San Diego

Riverside
Imperial

SDC-0132

SDC-0133

SDC-0223

SDC-0224

SDC-0225

SDC-0273

SDC-0274

SDC-0272

SDC-0271

Santa Rosa Mountains State Wilderness

Rabbit Peak

Santa Rosa Mountains

Collager Peak

Clark Valley

Clark Lake

Little Clark Lake

Rattlesnake Canyon

Palo Verde Canyon

Travertine Palms Wash

Wonderstone Wash

Rainbow Rock

Big Wash

Glamis Wash

4321 ft
6042 ft
4000 ft
5000 ft
1371 ft
3569 ft
4000 ft
666 ft
4646 ft
2719 ft
5000 ft
5647 ft
2000 ft
4371 ft
2469 ft
1500 ft
1548 ft
2127 ft
5279 ft
4869 ft
4000 ft
2896 ft
2844 ft
1910 ft
1000 ft
600 ft
602 ft
936 ft
2762 ft
682 ft
3000 ft
3541 ft
3489 ft
562 ft
1091 ft
741 ft
2240 ft
701 ft
389 ft
287 ft
532 ft
500 ft
0 ft

B6

C7

0.33 0.65 1.3 Miles

N

Sources: Esri, HERE, Garmin, FAO, NOAA, USGS, © OpenStreetMap contributors, and the GIS User Community
Spatial Reference: WGS 1984 UTM Zone 11N, Scale: 1:24000

Page: C1

Published: 10/24/2023

San Diego County Evacuation Zones

Genasys

B1

C2

D1

SDC-0134

SDC-0488

SDC-0489

SDC-0556

SDC-0490

SDC-0491

Las Flores

Stuart Mesa Elementary

Camp Pendleton Marine Corps Base

Fallbrook Junction

Stuart Mesa

Las Flores Creek

Aliso Canyon

French Canyon

Cocklebur Canyon

Newton Canyon

Santa Margarita Marsh

El Camino Real

Las Pulgas Rd

Aliso Canyon Rd

Stuart Mesa Rd

Mcrs Rd

Williams Dr

Ash Rd

C St

A St

Basilone Rd

Santa Fe Ave

1052 ft

1102 ft

847 ft

863 ft

554 ft

228 ft

151 ft

101 ft

83 ft

62 ft

153 ft

500 ft

0 0.33 0.65 1.3 Miles

N

Sources: Esri, HERE, Garmin, FAO, NOAA, USGS, © OpenStreetMap contributors, and the GIS User Community
Spatial Reference: WGS 1984 UTM Zone 11N, Scale: 1:24,000

Page: C2

Published: 10/24/2023

San Diego County Evacuation Zones

Genasys

B2

C1

C3

D2

SDC-0134

SDC-0183

SDC-0188

SDC-0232

SDC-0193

SDC-0237

SDC-0229

SDC-0233

SDC-0234

SDC-0236

SDC-0228

SDC-0231

SDC-0227

SDC-0230

SDC-0235

SDC-0284

SDC-0226

SDC-0277

SDC-0279

SDC-0286

SDC-0289

SDC-0278

SDC-0280

SDC-0281

SDC-0285

SDC-0288

SDC-0275

SDC-0276

SDC-0282

SDC-0287

SDC-0283

SDC-0323

SDC-0319

SDC-0322

SDC-0325

SDC-0326

SDC-0320

SDC-0321

SDC-0324

SDC-0317

SDC-0318

SDC-0381

SDC-0377

SDC-0382

SDC-0374

SDC-0379

SDC-0373

SDC-0375

SDC-0378

SDC-0376

SDC-0372

SDC-0431

SDC-0380

SDC-0440

SDC-0437

SDC-0444

SDC-0445

SDC-0446

SDC-0432

SDC-0443

SDC-0429

SDC-0434

SDC-0442

SDC-0430

SDC-0433

SDC-0439

SDC-0435

SDC-0436

SDC-0428

SDC-0438

SDC-0441

SDC-0427

SDC-0502

SDC-0505

SDC-0495

SDC-0504

SDC-0508

SDC-0498

SDC-0500

SDC-0493

SDC-0497

SDC-0510

SDC-0490

SDC-0492

SDC-0501

SDC-0577

SDC-0511

SDC-0496

SDC-0506

SDC-0491

SDC-0499

SDC-0503

SDC-0494

SDC-0509

SDC-0558

SDC-0568

SDC-0507

SDC-0563

SDC-0570 0573, 0575

Jofegan

Chappo

Bonsall

San Luis Rey

San Luis Rey Heights

Mary Fay Pendleton Elementary

Marine Memorial Golf Course

Arrowood Golf Course

Oceanside Golf Course

Oceanside Municipal Airport

Socal Sport Fields

Mance Buchanan Park

Guajome Park

Rancho Guajome Adobe

Mission Vista High

El Camino High

Rancho Monserate Country Club

Vista Valley Country Club

San Luis Rey River Park

Emerald Isle Golf Course

Windmill Canyon

Pilgrim Creek

Pueblitos Canyon

Ysidora Basin

Wire Mountain

Mount Ararat

Marcos Mountains

Moosa Canyon

Gopher Canyon

Meadow Lake

Lake Wohlford

Morro Hill

Bandy Canyon

Batiquitos Lagoon

Vandegrift Blvd

Basilone Rd

Windmill Canyon

Pilgrim Creek

Wilshire Rd

Mission Rd

Old River Rd

N River Rd

Pala Rd

Frazee Rd

Gopher Canyon Rd

Rancho Del Oro Dr

Rancho Del Dios Dr

Calle de Talar

Arcadia Ave

Monte Mar Dr

Dentro de Loma

Vista Valley Dr

Sources: Esri, HERE, Garmin, FAO, NOAA, USGS, © OpenStreetMap contributors, and the GIS User Community

Spatial Reference: WGS 1984 UTM Zone 11N, Scale: 1:24,000

0 0.33 0.65 1.3 Miles

N

Page: C3

San Diego County Evacuation Zones

Published: 10/24/2023

Genasys

SDC-0193 SDC-0238 SDC-0237 SDC-0236 SDC-0197 SDC-0244 SDC-0247 SDC-0250 SDC-0251 SDC-0235 SDC-0239 SDC-0240 SDC-0241 SDC-0242 SDC-0243 SDC-0245 SDC-0246 SDC-0249 SDC-0248 SDC-0252 SDC-0289 SDC-0292 SDC-0298 SDC-0300 SDC-0288 SDC-0291 SDC-0293 SDC-0295 SDC-0297 SDC-0299 SDC-0290 SDC-0294 SDC-0296 SDC-0301 SDC-0331 SDC-0333 SDC-0338 SDC-0344 SDC-0326 SDC-0327 SDC-0334 SDC-0336 SDC-0345 SDC-0346 SDC-0347 SDC-0328 SDC-0329 SDC-0330 SDC-0332 SDC-0337 SDC-0339 SDC-0340 SDC-0341 SDC-0335 SDC-0342 SDC-0343 SDC-0384 SDC-0388 SDC-0389 SDC-0390 SDC-0391 SDC-0392 SDC-0394 SDC-0396 SDC-0397 SDC-0398 SDC-0399 SDC-0402 SDC-0403 SDC-0407 SDC-0410 SDC-0382 SDC-0383 SDC-0386 SDC-0385 SDC-0387 SDC-0458 SDC-0400 SDC-0404 SDC-0405 SDC-0406 SDC-0409 SDC-0411 SDC-0447 SDC-0451 SDC-0454 SDC-0395 SDC-0393 SDC-0457 SDC-0459 SDC-0460 SDC-0401 SDC-0446 SDC-0449 SDC-0455 SDC-0462 SDC-0464 SDC-0450 SDC-0453 SDC-0448 SDC-0452 SDC-0456 SDC-0461 SDC-0463 SDC-0466 SDC-0512 SDC-0516 SDC-0519 SDC-0521 SDC-0523 SDC-0526 SDC-0529 SDC-0532 SDC-0465 SDC-0510 SDC-0513 SDC-0517 SDC-0515 SDC-0518 SDC-0520 SDC-0522 SDC-0524 SDC-0531 SDC-0533 SDC-0535 SDC-0537 SDC-0511 SDC-0514 SDC-0583 SDC-0584 SDC-0663 SDC-0587 SDC-0525 SDC-0528 SDC-0530 SDC-0534 SDC-0536 SDC-0582 SDC-0527 SDC-0596 SDC-0538 SDC-0589

B3 C2 C4 D3

Lancaster Mountain · Rancho Monserate Country Club · Lilac · Weaver Mountain · Keys Canyon · Keys Creek · Bobbitt Peak · Pauma Valley · Pauma Valley Country Club · Rincon · Harrison Canyon · Butterfield Valley · Yuma Creek · Paradise Creek · Red Mountain · Merriam Mountains · Monse Canyon · Hidden Meadows Preserve · Keys Creek Preserve · Valley Center · Rincon Reservation · San Pasqual Reservation · Castle Creek Country Club · Fountains Executive Golf Course · Bonsall Meadows · Bonsall Oaks Golf Club · Woods Valley Golf Club · Lower Hellhole · Hell Creek · Turner Lake · All Tribes Charter · Pauma Valley · Lazy H Dr · Yuma Valley · Cool Valley Ranch · Cole Grade Rd · Lilac Rd · Old Highway 395 · Interstate 15 · Interstate 5 · CA-76 · Highway 76 · Mirar de Valle Rd · Oak Hills · Gist Rd · Live Oak Ln · Frontier Dr · Covey Ln · Calle de Talar · Aqueduct Rd · Sunset Rd · Mountain View Rd · Welcome Vw · Diaz Rd · Andreen Rd · Castle Rd · Airlight Dr · Rolling Hills Dr · Alta Mira Ln · Wilkes Rd · Anthony Rd · Via Piedra · Miller Rd · Vesper Rd · Deer Springs Rd · Gopher Canyon Rd · Valley Center Rd · Lake Wohlford Rd · Cole Grade Rd · Wilhite Ln · Coyote Run · Villa Sierra Ln · Pauma Heights Rd · The Yellow Brick Rd · Canal Rd · Gopher Canyon Rd · Old Castle Rd · Meadowood Ln · Hillsdale Rd · Thoroughbred Ln · Cattle Quail Run · Quail Dr · Harrison Canyon · N Mesa Dr · Pauma Creek · Yuma Creek · Paradise Creek · Hell Creek · Keys Creek · Bobbitt Peak · Weaver Mountain · Red Mountain · Merriam Mountains · Lancaster Mountain · Monse Canyon · Oak Hills · Mirar de Valle Rd · Alpx Way · Calle de Vista · Live Oak Ln · Gist Rd · Oat Hills · Rancho Monserate Country Club · Castle Creek Country Club · Fountains Executive Golf Course · Bonsall Meadows · Bonsall Oaks Golf Club · Woods Valley Golf Club · Pauma Valley Country Club · Hidden Meadows Preserve · Keys Creek Preserve · Turner Lake · Lower Hellhole · All Tribes Charter · Rincon Reservation · San Pasqual Reservation · Valley Center · Pauma Valley · Bonsall · Fallbrook · Escondido · Vista · Oceanside · Carlsbad · Encinitas · Solana Beach · Del Mar · San Marcos · Poway · Ramona · Julian · Santa Ysabel · Warner Springs · Borrego Springs · Anza-Borrego Desert State Park · Cleveland National Forest · Palomar Mountain · Lake Henshaw · Lake Wohlford · Lake Hodges · Lake Poway · Lake Sutherland · Lake Cuyamaca · Lake Morena · Lake Jennings · Lake Dixon · Lake Elsinore · Lake Skinner · Lake Hemet · Lake Perris · Lake Matthews · Lake Mathews · Lake Evans · Lake Norconian · Lake Norconian Club · Lake Norconian Resort · Lake Norconian Golf Course · Lake Norconian Spa · Lake Norconian Tennis Club · Lake Norconian Fitness Center · Lake Norconian Pool · Lake Norconian Beach · Lake Norconian Marina · Lake Norconian Boat Rentals · Lake Norconian Fishing · Lake Norconian Swimming · Lake Norconian Water Sports · Lake Norconian Events · Lake Norconian Weddings · Lake Norconian Conferences · Lake Norconian Meetings · Lake Norconian Retreats · Lake Norconian Vacations · Lake Norconian Getaways · Lake Norconian Packages · Lake Norconian Deals · Lake Norconian Specials · Lake Norconian Discounts · Lake Norconian Coupons · Lake Norconian Promotions · Lake Norconian Offers · Lake Norconian Rates · Lake Norconian Reservations · Lake Norconian Booking · Lake Norconian Contact · Lake Norconian Location · Lake Norconian Directions · Lake Norconian Map · Lake Norconian Address · Lake Norconian Phone · Lake Norconian Email · Lake Norconian Website · Lake Norconian Social Media · Lake Norconian Facebook · Lake Norconian Twitter · Lake Norconian Instagram · Lake Norconian YouTube · Lake Norconian Pinterest · Lake Norconian LinkedIn · Lake Norconian Blog · Lake Norconian News · Lake Norconian Press · Lake Norconian Media · Lake Norconian Gallery · Lake Norconian Photos · Lake Norconian Videos · Lake Norconian Testimonials · Lake Norconian Reviews · Lake Norconian Awards · Lake Norconian History · Lake Norconian About · Lake Norconian FAQ · Lake Norconian Help · Lake Norconian Support · Lake Norconian Terms · Lake Norconian Privacy · Lake Norconian Sitemap · Lake Norconian Login · Lake Norconian Register · Lake Norconian Account · Lake Norconian Profile · Lake Norconian Settings · Lake Norconian Logout

0 0.33 0.65 1.3 Miles

Sources: Esri, HERE, Garmin, FAO, NOAA, USGS, © OpenStreetMap contributors, and the GIS User Community

Spatial Reference: WGS 1984 UTM Zone 11N, Scale: 1:24,000

Page: C4

San Diego County Evacuation Zones

Published: 10/24/2023

Genasys

SDC-0250
SDC-0207
SDC-0209
SDC-0210
SDC-0255
SDC-0256
SDC-0257
SDC-0258
SDC-0259
SDC-0216
SDC-0261
SDC-0260
SDC-0262
SDC-0251
SDC-0253
SDC-0254
SDC-0252
SDC-0305
SDC-0309
SDC-0300
SDC-0307
SDC-0304
SDC-0301
SDC-0357
SDC-0310
SDC-0308
SDC-0302
SDC-0303
SDC-0351
SDC-0306
SDC-0356
SDC-0347
SDC-0349
SDC-0352
SDC-0353
SDC-0354
SDC-0355
SDC-0350
SDC-0358
SDC-0348
SDC-0410
SDC-0413
SDC-0415
SDC-0416
SDC-0418
SDC-0420
SDC-0409
SDC-0411
SDC-0412
SDC-0414
SDC-0417
SDC-0419
SDC-0471
SDC-0470
SDC-0473
SDC-0475
SDC-0476
SDC-0465
SDC-0466
SDC-0467
SDC-0468
SDC-0469
SDC-0472
SDC-0474
SDC-0539
SDC-0540
SDC-0544
SDC-0535
SDC-0537
SDC-0541
SDC-0542
SDC-0545
SDC-0546
SDC-0547
SDC-0548
SDC-0538
SDC-0600
SDC-0601
SDC-0543
SDC-0604
SDC-0607
SDC-0536

B4
C3
C5
D4

Palomar Mountain
Pedley Valley
Bull Pasture
Birch Hill
Palomar Mountain Park
Frazier Mountain
Cedar Creek
Jeff Valley
Pine Valley
West Fork San Luis Rey River
Fink Rd
Dyche Valley
Will Valley
Paraynne Hill
Pine Hills
La Jolla Amago
La Jolla Reservation
San Luis Rey River
Valley of the Springs
Cienega Flats
Rodriguez Mountain
Chimney Flats
Long Valley
Pine Mountain
Snobe Valley
Oak Flats
Lusardi Canyon
Prisoner Creek
Lake Henshaw
Love Valley
Angel Mountain
Gem Hill
Hellhole Canyon Preserve
Upper Hell Hole
Lower Hellhole
Bee Canyon
Guejito Creek
Yuma Creek
Plaisted Creek
Potrero Creek
Pasatl Rd
Santee Ln
Quail Dr
CA-76
Omis Rd

Sources: Esri, HERE, Garmin, FAO, NOAA, USGS, © OpenStreetMap contributors, and the GIS User Community
Spatial Reference: WGS 1984 UTM Zone 11N, Scale: 1:24,000

0 0.33 0.65 1.3 Miles

N

Page: C5

Published: 10/24/2023

San Diego County Evacuation Zones

Genasys

SDC-0216
SDC-0218
SDC-0261
SDC-0262
SDC-0264
SDC-0265
SDC-0266
SDC-0267
SDC-0268
SDC-0219
SDC-0263
SDC-0312
SDC-0310
SDC-0359
SDC-0360
Los Tules
SDC-0361
SDC-0362
SDC-0363
SDC-0311
SDC-0364
SDC-0358
SDC-0421
SDC-0477
SDC-0422
SDC-0478
SDC-0476
SDC-0479
SDC-0480
SDC-0550
SDC-0552
SDC-0549
SDC-0551
SDC-0610
SDC-0612
SDC-0613

B5
C4
D5

Warner Springs
Warner Springs Ranch
Warner Elementary
Chimney Lake
Swan Lake
Lost Lake
Big Lake
Inspiration Point
San Ignacio
Camino San Ignacio
San Ysidro Mountain Wilderness Study Area
Los Coyotes Reservation
Hot Springs Mountain
Middle Fork Borrego Palm Canyon
Buck Canyon
Cherry Canyon
San Felipe
Ranchita
Montezuma Valley
Gunn Canyon
Fink Rd
Old Chaney Ranch Rd
Linton Rd
Canada Agua Caliente
Agua Caliente Creek
Canada Verde
Isil Rd
Banning Rd
Buena Vista Creek
San Ysidro Creek
Canada Buena Vista
Canada Verruga
Matagual Creek
Oawish Rd
San Ysidro Creek
Tye Rd
Lease Rd
Via Oak Grove Ln
Montezuma Valley Rd

SDC-0607

0 0.33 0.65 1.3 Miles

N

Sources: Esri, HERE, Garmin, FAO, NOAA, USGS, © OpenStreetMap contributors, and the GIS User Community
Spatial Reference: WGS-1984-UTM Zone 11N, Scale: 1:524000

Page: C6

Published: 10/24/2023

San Diego County Evacuation Zones

Genasys

SDC-0268
SDC-0219
SDC-0269
SDC-0314
SDC-0312
SDC-0313
SDC-0311
SDC-0364
SDC-0365
SDC-0422
SDC-0423
SDC-0481
SDC-0480
SDC-0482
SDC-0483
SDC-0484
SDC-0485
SDC-0270
SDC-0271
SDC-0221
SDC-0222
SDC-0223
SDC-0272
SDC-0315
SDC-0366
SDC-0367
SDC-0368
SDC-0424
SDC-0617
SDC-0553
SDC-0614
SDC-0615
SDC-0616
SDC-0613

B6
C5
C7
D6

Palm Mesa
Henderson Canyon
Galleta Meadows
Indianhead
Middle Willow Palm Canyon
Borrego Palm Canyon
San Ysidro Mountain
Hellhole Flat
The Thimble
Hellhole Canyon
Cilp Valley
Loki Canyon
Coyote Creek
Borrego Valley
Borrego Sink
Metate Hill

Borrego Springs
Hellhole Palms
Borrego Springs Lodge
De Anza Country Club
Springs at Borrego Golf Course
Road Runner Golf & Country Club
Borrego Springs Resort & CC
Borrego Springs Elementary
Borrego Valley Airport
Old Springs Preserve

Henderson Canyon Rd
Palm Canyon Dr
Big Horn Rd
Borrego Springs Rd
Di Giorgio Rd
Yaqui Rd
De Anza Dr
Diegueno Rd
Lazy S Dr
Velite Dr
Granada Dr
Whip Dr
Cahuilla Rd
Hoberg Rd
Verbena Dr
Country Club Rd
Broken Arrow Rd
Tilting T Dr
Foursome Dr
Lofter Dr
Slash M Rd
Rango Way
San Rafael Rd
Yaqui Pass Rd
Tubb Canyon Rd
Hopi Path
Peg Leg Rd
Via Oak Grove Ln

3489 ft
5568 ft
5646 ft
4665 ft
5573 ft
3967 ft
887 ft
5405 ft
2012 ft
5128 ft
4179 ft
1174 ft
4573 ft
4262 ft
3001 ft
707 ft
655 ft
1358 ft
605 ft
582 ft
501 ft
546 ft
125 ft

5000 ft
4000 ft
3000 ft
2000 ft
1000 ft

S22
S2
S3
S6
S7
S21

0 0.33 0.65 1.3 Miles

N

Sources: Esri, HERE, Garmin, FAO, NOAA, USGS, © OpenStreetMap contributors, and the GIS User Community
Spatial Reference: WGS 1984 UTM Zone 11N, Scale: 1:24,000

San Diego County Evacuation Zones

Published: 10/24/2023

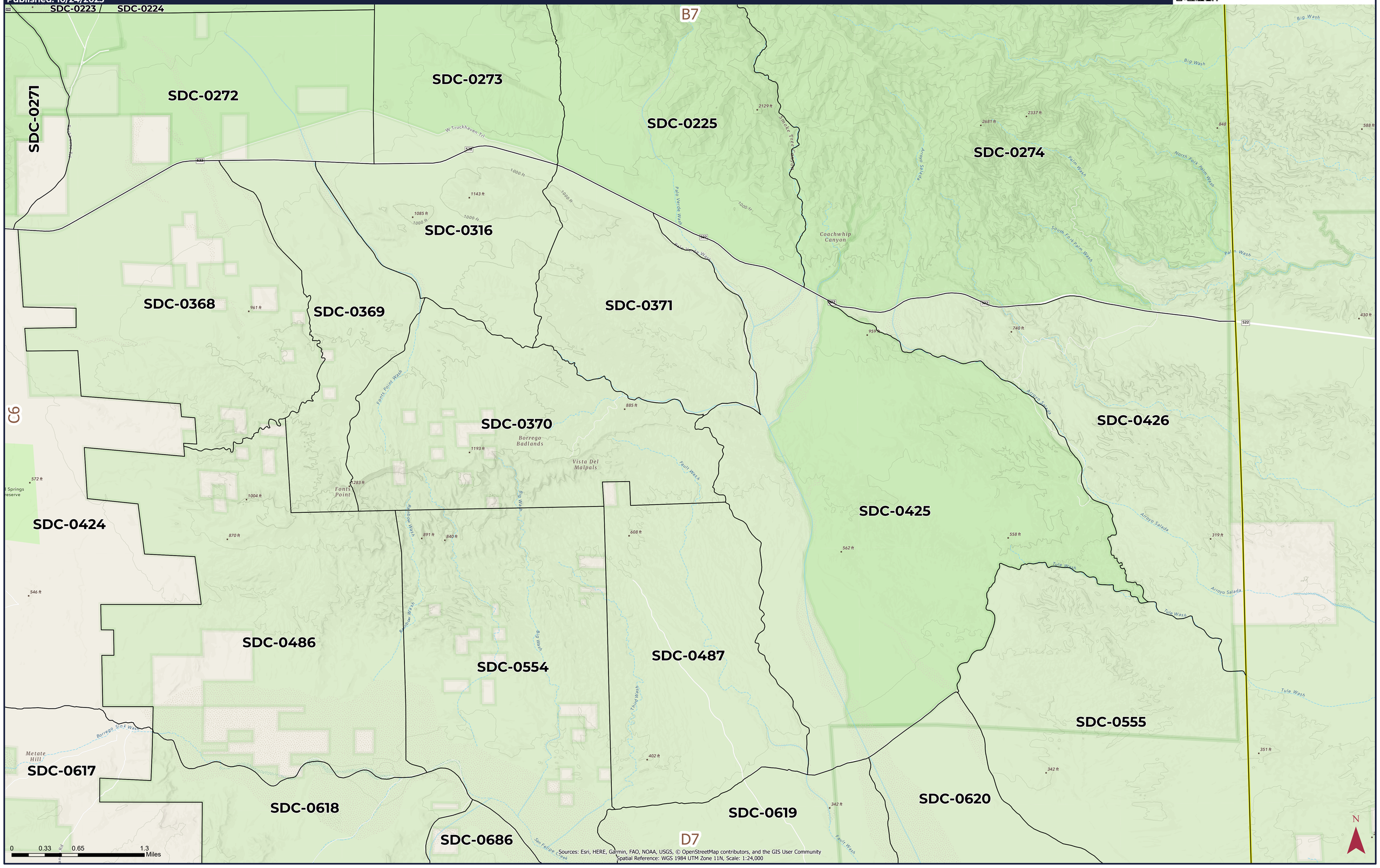

Sources: Esri, HERE, Garmin, FAO, NOAA, USGS, © OpenStreetMap contributors, and the GIS User Community
Spatial Reference: WGS 1984 UTM Zone 11N, Scale: 1:24,000

Page: D1

San Diego County Evacuation Zones

Published: 10/24/2023

Genasys

C1

D2

N

0 0.33 0.65 1.3 Miles

Sources: Esri, HERE, Garmin, FAO, NOAA, USGS, © OpenStreetMap contributors, and the GIS User Community
Spatial Reference: WGS 1984 UTM Zone 11N, Scale: 1:24,000

Page: D2

San Diego County Evacuation Zones

Published: 10/24/2023

Genasys

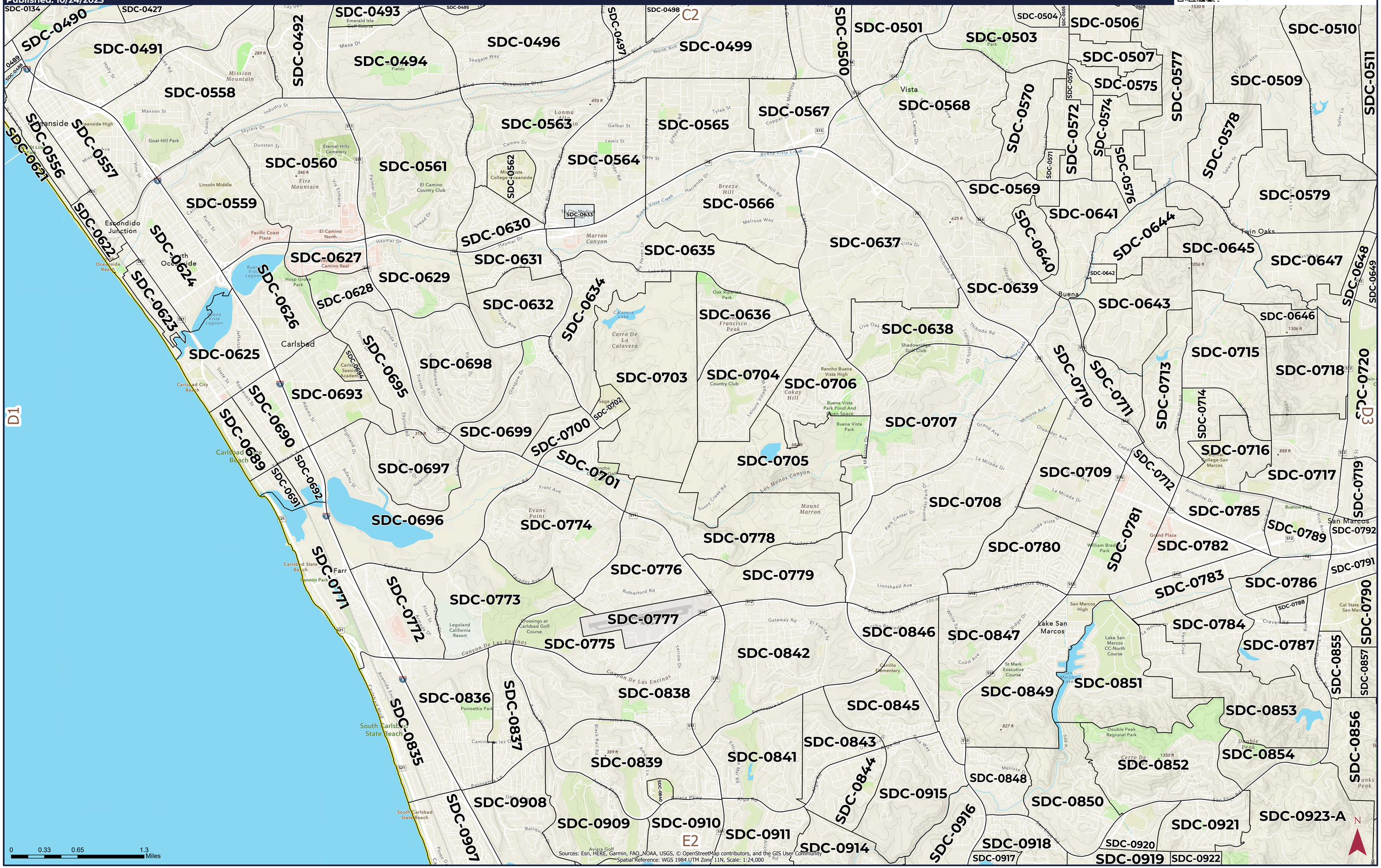

Page: D3

Published: 10/24/2023

San Diego County Evacuation Zones

Genasys

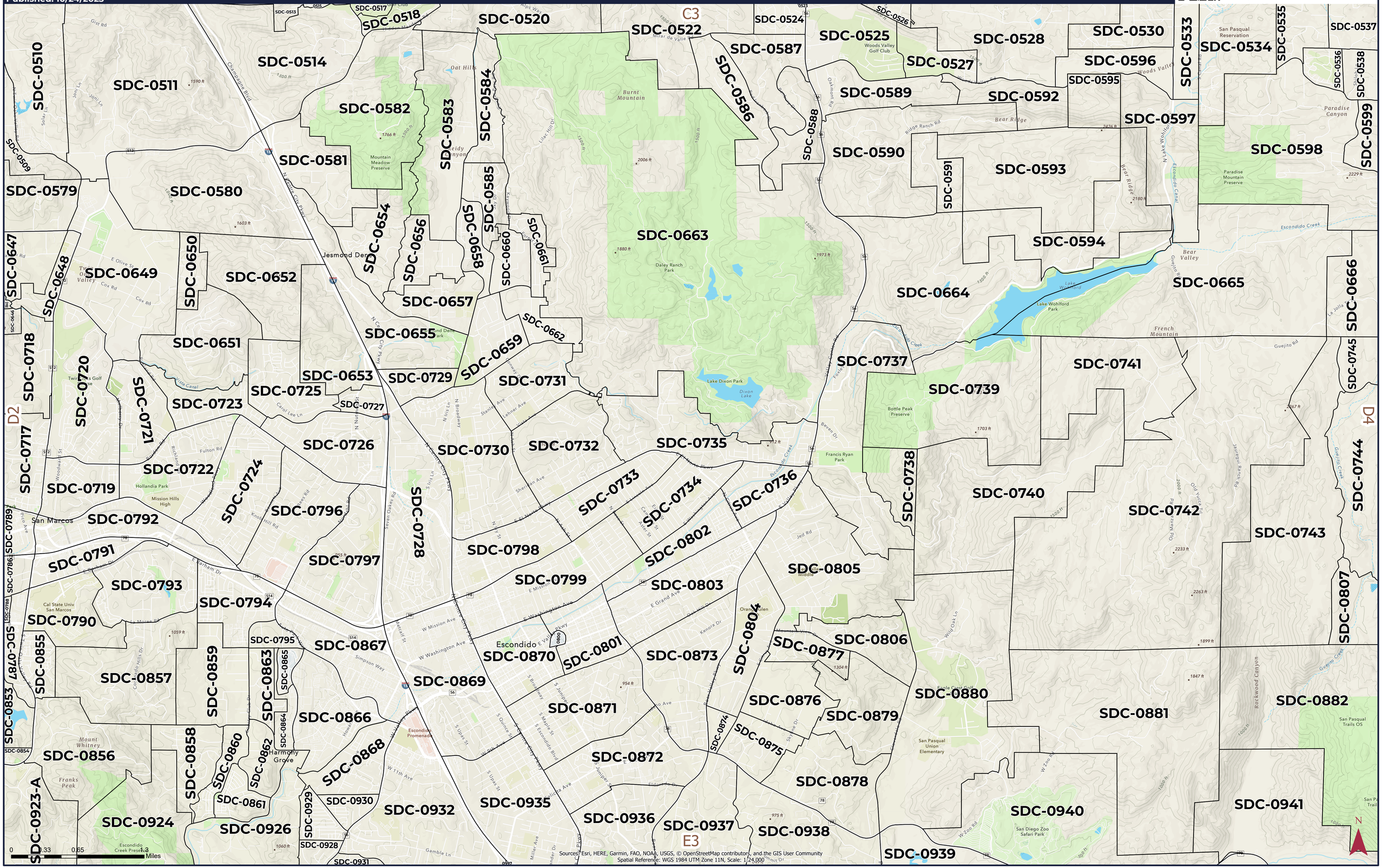

Sources: Esri, HERE, Garmin, FAO, NOAA, USGS, © OpenStreetMap contributors, and the GIS User Community

Spatial Reference: WGS 1984 UTM Zone 11N, Scale: 1:24,000

Page: D4

San Diego County Evacuation Zones

Published: 10/24/2023

Genasys

SDC-0535 SDC-0537 SDC-0539 SDC-0467 SDC-0540 SDC-0468 SDC-0469 C4 SDC-0544 SDC-0545 SDC-0548 SDC-0476

SDC-0536 SDC-0538 SDC-0541 SDC-0542 SDC-0543 SDC-0546 SDC-0547

SDC-0601 SDC-0604 SDC-0607

SDC-0599 SDC-0600 SDC-0605

SDC-0598 SDC-0602 SDC-0603 SDC-0606 SDC-0608 SDC-0678

SDC-0668 SDC-0673

SDC-0667 SDC-0674

SDC-0665 SDC-0666 SDC-0676

SDC-0669 SDC-0675

SDC-0671 SDC-0677

SDC-0747 SDC-0670 SDC-0672 SDC-0751

SDC-0745 SDC-0754

D3 SDC-0753 D5

SDC-0744 SDC-0748 SDC-0749 SDC-0750 SDC-0755

SDC-0743 SDC-0746 SDC-0752 SDC-0756

SDC-0815

SDC-0808 SDC-0813 SDC-0812

SDC-0807 SDC-0811

SDC-0809 SDC-0810 SDC-0814 SDC-0816 SDC-0817 SDC-0818

SDC-0885 SDC-0886

SDC-0883 SDC-0887 SDC-0890

SDC-0889 SDC-0891

SDC-0884 SDC-0888

SDC-0882 SDC-0943 SDC-0945 SDC-0947 SDC-0950 SDC-0952

SDC-0942 SDC-0946 SDC-0948 SDC-0949

E4

SDC-0941

0 0.33 0.65 1.3 Miles

Sources: Esri, HERE, Garmin, FAO, NOAA, USGS, © OpenStreetMap contributors, and the GIS User Community
Spatial Reference: WGS 1984 UTM Zone 11N, Scale: 1:24,000

Page: D5

Published: 10/24/2023

San Diego County Evacuation Zones

Genasys

C5

SDC-0476
SDC-0550
SDC-0549
SDC-0551
SDC-0552
SDC-0610
SDC-0612
SDC-0479
SDC-0480
SDC-0553
SDC-0607
SDC-0608
SDC-0679
SDC-0609
SDC-0681
SDC-0682
SDC-0611
SDC-0613
SDC-0684
SDC-0676
SDC-0678
SDC-0680
SDC-0763
SDC-0677
SDC-0762
SDC-0761
SDC-0683
SDC-0685
SDC-0757
SDC-0759
SDC-0758
SDC-0764
SDC-0765
SDC-0826
SDC-0755
SDC-0756
SDC-0760
SDC-0820
SDC-0822
SDC-0823
SDC-0825
SDC-0817
SDC-0819
SDC-0821
SDC-0824
SDC-0818
SDC-0897
SDC-0894
SDC-0893
SDC-0899
SDC-0900
SDC-0891
SDC-0895
SDC-0898
SDC-0890
SDC-0892
SDC-0896
SDC-0901
SDC-0952
SDC-0953
SDC-0955
SDC-0961
SDC-0950
SDC-0954
SDC-1023
SDC-0956
SDC-0960
SDC-0962

D4
D6
E5

Ranchita
Hoover Canyon
Camel Rock
Volcan View Way
Old Wilson Rd
Grapevine Hills
Grapevine Canyon
Cerro De La Hechicera
Santa Ysabel Reservation
Santa Ysabel Peak
Juan Flat
Volcan Mountains
Oak Ridge
Santa Ysabel East Preserve
Ferguson Flat
Volcan Mountain Preserve
Simmons Flat
Arkansas Canyon
San Felipe Canyon
San Felipe Hills
Spencer Valley Elementary
Santa Ysabel
Santa Ysabel Creek
Carrizo Creek
Manzanal Creek
San Felipe Creek
Marrette Creek
Dan Price Creek
Wynola Rd
Farmer Rd
Santa Ysabel Valley
Green Oaks Dr
Bereskford Ln
Breezy Ln
Valley View Dr
Cigarette

0 0.33 0.65 1.3 Miles

Sources: Esri, HERE, Garmin, FAO, NOAA, USGS, © OpenStreetMap contributors, and the GIS User Community

Spatial Reference: WGS 1984 UTM Zone 11N; Scale: 1:24,000

N

Page: D6

Published: 10/24/2023

San Diego County Evacuation Zones

Genasys

SDC-0480
SDC-0481
SDC-0482
SDC-0483
SDC-0484
SDC-0485
SDC-0613
SDC-0553
SDC-0614
SDC-0615
SDC-0616
SDC-0617
SDC-0684
SDC-0685
SDC-0766
SDC-0767
SDC-0768
SDC-0769
SDC-0826
SDC-0827
SDC-0828
SDC-0829
SDC-0830
SDC-0825
SDC-0902
SDC-0964
SDC-0963
SDC-0903
SDC-0904
SDC-0905
SDC-0901
SDC-0965
SDC-1034

Culp Valley Cultural Preserve
Angeline Spring Cultural Preserve
Ve-Nelsch Cultural Preserve
Rams Hill Golf Club
Borrego Springs Lodge
Camel Rock
Culp Valley
Loki Canyon
Pinyon Ridge
Grapevine Hills
Grapevine Canyon
Grapevine Canyon Rd
Yaqui Meadows
Yaqui Flat
Yaqui Pass
Yaqui Ridge
Cactus Valley
San Felipe Creek
San Felipe Hills
Stag Cove
Kenyon Cove
East Fork Lizard Canyon
Round Granite Hill
Mescal Bajada
North Pinyon Mountain
Sentenac Mountain
Sentenac Canyon
Sentenac Cienega
Chuckwalla Canyon
Chuckwalla Wash
Mine Wash
Hollina Wash
Pinyon Wash
Fish Creek Wash
Sewanee Dr
Kopi Path
Rams Hill Dr
Borrego Air Ranch Rd
Borrego Springs Rd
Stinson Rd
Fletcher Rd
Borrego Air Ranch Rd
Lower Lafayette Rd
Cigarette

C6
D5
D7
E6

0 0.33 0.65 1.3 Miles

Sources: Esri, HERE, Garmin, FAO, NOAA, USGS, © OpenStreetMap contributors, and the GIS User Community
Spatial Reference: WGS 1984 UTM Zone 11N, Scale: 1:24,000

N

Page: D7

Published: 10/24/2023

San Diego County Evacuation Zones

Genasys

SDC-0487

C7

SDC-0554

SDC-0555

SDC-0617

SDC-0619

SDC-0620

SDC-0618

SDC-0686

SDC-0616

SDC-0768

D6

SDC-0687

SDC-0688

SDC-0769

SDC-0770

SDC-0832

SDC-0831

SDC-0833

SDC-0834

SDC-0830

SDC-0966

SDC-0967

SDC-0968

SDC-0906

SDC-0905

SDC-0969

E7

Sleepy Hollow

Borrego Air Ranch Rd

Stinson Rd

Fletcher Rd

Piper Ln

San Felipe Creek

Buttes Pass

West Butte

Borrego Mountain

Buttes Canyon

Fault Wash

Ocotillo Wells State Vehicular Recreation Area

Palo Verde Wash

Mat Puy Nah Achhuukaayp

Barrel Springs Cultural Preserve

Gas Domes Trl

Tarantula Wash

Shell Reef

Lower Borrego Valley

Ocotillo Airport

Ocotillo Wells

Main St

Highway 78

Ocatillo Rd

Mariposa

Youngs Dr

Youngs Rd S

Ocotillo Badlands

Old Kane Springs Rd

Fish Creek Wash

Harper Canyon

Nude Wash

Split Mountain Rd

Broadway

W A St

B St

C St

D St

E St

F St

Public Rd

Old Kane Spring Rd

Halfhill Lake

342 ft

688 ft

766 ft

1181 ft

934 ft

812 ft

886 ft

464 ft

292 ft

487 ft

723 ft

245 ft

231 ft

448 ft

395 ft

329 ft

1324 ft

76 ft

3661 ft

2866 ft

2765 ft

2000 ft

1616 ft

443 ft

0 0.33 0.65 1.3 Miles

N

Sources: Esri, HERE, Garmin, FAO, NOAA, USGS, © OpenStreetMap contributors, and the GIS User Community

Spatial Reference: WGS 1984 UTM Zone 11N, Scale: 1:24,000

San Diego County Evacuation Zones

Published: 10/24/2023

Genasys

Page: E3

Published: 10/24/2023

San Diego County Evacuation Zones

Genasys

D3

SDC-0923-A
SDC-0924
SDC-0925
SDC-0926
SDC-0928
SDC-0929
SDC-0930
SDC-0931
SDC-0932
SDC-0933
SDC-0934
SDC-0935
SDC-0936
SDC-0937
SDC-0938
SDC-0939
SDC-0940
SDC-0941
SDC-0878
SDC-0880
SDC-0881
SDC-0882
SDC-1002
SDC-0922
SDC-0988
SDC-0987
SDC-0989
SDC-0990
SDC-0993
SDC-0997
SDC-0995
SDC-0992
SDC-0994
SDC-0996
SDC-0998
SDC-0999
SDC-1000
SDC-1001
SDC-1067
SDC-1068
SDC-0991
SDC-1066
SDC-1069
SDC-1070
SDC-1071
SDC-1072
SDC-1073
SDC-1074
SDC-1076
SDC-1124
SDC-1125
SDC-1127
SDC-1128
SDC-1131
SDC-1132
SDC-1129
SDC-1126
SDC-1130
SDC-1144
SDC-1145
SDC-1146
SDC-1147
SDC-1148
SDC-1149
SDC-1150
SDC-1151
SDC-1152
SDC-1153
SDC-1075
SDC-1233
SDC-1231
SDC-1211
SDC-1212
SDC-1214
SDC-1216
SDC-1217
SDC-1218
SDC-1221
SDC-1224
SDC-1226
SDC-1210
SDC-1213
SDC-1219
SDC-1215
SDC-1222
SDC-1225
SDC-1227
SDC-1228
SDC-1229
SDC-1230
SDC-1232
SDC-1295
SDC-1297
SDC-1220
SDC-1223
SDC-1305
SDC-1308
SDC-1296
SDC-1298
SDC-1299
SDC-1300
SDC-1303
SDC-1310
SDC-1311
SDC-1312
SDC-1313
SDC-1309
SDC-1306
SDC-1307
SDC-1302
SDC-1364
SDC-1365
SDC-1352
SDC-1353
SDC-1357
SDC-1356

E2
E4
F3

Escondido Creek Preserve
Olivenhain Dam and Reservoir
Del Dios Highlands Preserve
Kit Carson Park
San Pasqual High
Audeo Charter School III
The Vineyard at Escondido GC
San Diego Zoo Safari Park
San Pasqual Battlefield State Historic Park
San Pasqual Trails OS
Arrow Academy
Ramona Grasslands Preserve
Lake Hodges
Battle Mountain
Santa Fe Valley Preserve
Crosby Club
Rancho Bernardo Golf Course
Rancho Bernardo Resort Course
Maderas Golf Club
Lake Ramona
Mt. Woodson Elementary
Blue Sky Ecological Reserve
Mt Woodson Golf Club
Mt. Woodson Gateway Preserve
Mt Woodson OS
4S Commons Town Center
Christopher Hill Preserve
Black Mountain OS Park
Bernardo Heights Country Club
Bernardo Heights Middle
Rancho Bernardo High
Carmel Mountain Plaza
Sabre Springs Golf Club
Lake Poway
Dos Picos Park

0 0.33 0.65 1.3 Miles

Sources: Esri, HERE, Garmin, FAO, NOAA, USGS, © OpenStreetMap contributors, and the GIS User Community

Spatial Reference: WGS 1984 UTM Zone 11N, Scale: 1:24,000

Page: E4

Published: 10/24/2023

San Diego County Evacuation Zones

Genasys

D4

SDC-0882 SDC-0883 SDC-0884 SDC-0942 SDC-0943 SDC-0945 SDC-0888 SDC-0890 SDC-0952 SDC-0950 SDC-0941 SDC-0944 SDC-0946 SDC-0947 SDC-0948 SDC-0949 SDC-1002 SDC-1005 SDC-1007 SDC-1009 SDC-1012 SDC-1013 SDC-0951 SDC-1020 SDC-1001 SDC-1004 SDC-1003 SDC-1006 SDC-1010 SDC-1011 SDC-1014 SDC-1019 SDC-1017 SDC-1018 SDC-1015 SDC-1008 SDC-1084 SDC-1016 SDC-1089 SDC-1092 SDC-1076 SDC-1078 SDC-1081 SDC-1080 SDC-1082 SDC-1083 SDC-1086 SDC-1090 SDC-1091 SDC-1085 SDC-1087 SDC-1088 SDC-1093 SDC-1077 SDC-1079 SDC-1155 SDC-1165 SDC-1168 SDC-1172 SDC-1173 SDC-1157 SDC-1160 SDC-1161 SDC-1163 SDC-1170 SDC-1174 SDC-1156 SDC-1154 SDC-1166 SDC-1153 SDC-1159 SDC-1158 SDC-1164 SDC-1167 SDC-1169 SDC-1171 SDC-1231 SDC-1233 SDC-1240 SDC-1162 SDC-1244 SDC-1249 SDC-1251 SDC-1254 SDC-1257 SDC-1264 SDC-1234 SDC-1237 SDC-1238 SDC-1242 SDC-1245 SDC-1247 SDC-1248 SDC-1253 SDC-1260 SDC-1263 SDC-1232 SDC-1236 SDC-1239 SDC-1241 SDC-1243 SDC-1252 SDC-1256 SDC-1250 SDC-1255 SDC-1258 SDC-1259 SDC-1261 SDC-1262 SDC-1327 SDC-1314 SDC-1316 SDC-1319 SDC-1321 SDC-1325 SDC-1313 SDC-1235 SDC-1246 SDC-1320 SDC-1326 SDC-1317 SDC-1323 SDC-1371 SDC-1324 SDC-1374 SDC-1364 SDC-1365 SDC-1315 SDC-1318 SDC-1370 SDC-1322 SDC-1375

F4

E3 E5

0 0.33 0.65 1.3 Miles

Sources: Esri, HERE, Garmin, FAO, NOAA, USGS, © OpenStreetMap contributors, and the GIS User Community

Spatial Reference: WGS 1984 UTM Zone 11N; Scale: 1:24,000

San Diego County Evacuation Zones

Published: 10/24/2023

Genasys

Sources: Esri, HERE, Garmin, FAO, NOAA, USGS, © OpenStreetMap contributors, and the GIS User Community
Spatial Reference: WGS 1984 UTM Zone 11N, Scale: 1:24,000

Page: E6

San Diego County Evacuation Zones

Published: 10/24/2023

Genasys

SDC-0826
SDC-0901
SDC-0963
SDC-0964
SDC-0902
SDC-0903
SDC-0904
SDC-0905
SDC-0965
SDC-1034
SDC-1035
SDC-1036
SDC-1037
SDC-1038
SDC-1103
SDC-1102
SDC-1183
SDC-1185
SDC-1186
SDC-1187
SDC-1188
SDC-1191
SDC-1184
SDC-1189
SDC-1190
SDC-1276
SDC-1277
SDC-1278
SDC-1336
SDC-1382
SDC-1383
SDC-1337
SDC-1338
SDC-1387

D6
E5
E7
F6

We-Nelsch Cultural Preserve
Cigarette Hills
Banner
Sentenac Cienega
Rocky Mountain Trl
Earthquake Valley
Granite Mountain
Fort And Walker Pass
Little Blair Valley
Little Blair Valley Cultural Preserve
Pinyon Mountains
Vallecito Mountains
Whale Peak
Ghost Mountain
Chariot Mountain
Oriflamme Canyon
Vallecito Wash
Mason Valley
Mason Valley Rd
Hawi-Vallecito Cultural Preserve
Smuggler Canyon
Bisnaga Alta Wash
Pinyon Canyon
Pinyon Wash
Nona Wash
Fish Creek Wash
Mine Canyon
Badlands Spur Truck Trl

0 0.33 0.65 1.3 Miles

N

Sources: Esri, HERE, Garmin, FAO, NOAA, USGS, © OpenStreetMap contributors, and the GIS User Community
Spatial Reference: WGS 1984/UTM Zone 11N, Scale: 1:24,000

Page: E7

Published: 10/24/2023

San Diego County Evacuation Zones

Genasys

D7

E6

F7

SDC-0905

SDC-0906

SDC-0965

SDC-0966

SDC-0967

SDC-0968

SDC-0969

SDC-1038

SDC-1103

SDC-1104

SDC-1105

SDC-1106

SDC-1190

SDC-1191

SDC-1192

SDC-1279

SDC-1339

SDC-1387

SDC-1388

SDC-1389

SDC-1438

SDC-1439

Anza-Borrego Desert State Wilderness

Vallecito Mountains

Harper Flat

Split Rock Petroglyphs

Hapaha Flat

Elephant Tree Area

Halfhill Lake

Lower Borrego Valley

Pinyon Canyon

Fish Creek Wash

Olla Wash

Sandstone Canyon

Split Mountain Rd

Public Rd

Old Kane Spring Rd

Loop Wash

Lycium Wash

Ocotillo Shell Wash

0 0.33 0.65 1.3 Miles

N

Sources: Esri, HERE, Garmin, FAO, NOAA, USGS, © OpenStreetMap contributors, and the GIS User Community

Spatial Reference: WGS 1984 UTM Zone 11N, Scale: 1:24,000

Page: F2

San Diego County Evacuation Zones

Published: 10/24/2023

Genasys

Page: F3

Published: 10/24/2023

San Diego County Evacuation Zones

Genasys

SDC-1297 SDC-1299 SDC-1303 SDC-1296 SDC-1302 SDC-1306 SDC-1307 SDC-1310 SDC-1349 SDC-1295 SDC-1298 SDC-1300 SDC-1309 SDC-1311 SDC-1312 SDC-1365 SDC-1352 SDC-1356 SDC-1357 SDC-1364 SDC-1353 SDC-1359 SDC-1363 SDC-1350 SDC-1351 SDC-1355 SDC-1361 SDC-1358 SDC-1360 SDC-1362 SDC-1403 SDC-1354 SDC-1406 SDC-1407 SDC-1414 SDC-1400 SDC-1409 SDC-1411 SDC-1413 SDC-1415 SDC-1399 SDC-1402 SDC-1404 SDC-1405 SDC-1416 SDC-1401 SDC-1408 SDC-1410 SDC-1412 SDC-1459 SDC-1461 SDC-1446 SDC-1449 SDC-1451 SDC-1452 SDC-1453 SDC-1455 SDC-1456 SDC-1458 SDC-1463 SDC-1445 SDC-1447 SDC-1448 SDC-1450 SDC-1460 SDC-1462 SDC-1454 SDC-1457 SDC-1509 SDC-1497 SDC-1502 SDC-1504 SDC-1507 SDC-1546 SDC-1496 SDC-1499 SDC-1500 SDC-1506 SDC-1501 SDC-1505 SDC-1508 SDC-1498 SDC-1503 SDC-1538 SDC-1543 SDC-1536 SDC-1539 SDC-1541 SDC-1545 SDC-1542 SDC-1544 SDC-1589 SDC-1540 SDC-1535 SDC-1602 SDC-1591 SDC-1592 SDC-1593 SDC-1595 SDC-1597 SDC-1601 SDC-1590 SDC-1599

E3 F2 F4 G3

Black Mountain OS Park · La Zanja Canyon OS · McGonigle Canyon OS · Mesa Verde Middle · Mt. Carmel High · Westview High · Carmel Mountain Ranch OS · Sabre Springs OS · Rancho Penasquitos OS · Los Penasquitos Canyon OS · Canyonside CP · Canyon Hills Park · Canyon Hills OS · Spring Canyon NP · Scripps Miramar OS · Canyon View Park · Miramar Reservoir · Mira Mesa High · San Diego Miramar College · Mira Mesa Vernal Pool OS · Marshall Middle · MCAS Miramar Memorial Golf Course · Vallecitas · Iron Mountain · Poway · Poway Valley · Sycamore Canyon OS · Eucalyptus Hills · Santee · Lakeside Farms

Carmel Mountain Rd · Carmel Valley Rd · Black Mtn Rd · Maler Rd · Camino Ruiz · Camino del Sur · Carmel Creek Rd · Rancho Carmel Dr · Rancho Penasquitos Blvd · Carmel Country Rd · Sundance Ave · Park Village Rd · Los Penasquitos Canyon · Oak Knoll Rd · Alpine Dr · Metate Ln · Poway Rd · Poway Creek · Gooden Rd · Triumph Dr · Twin Peaks Rd · Budwin Ln · Tierra Bonita Rd · Crocker Rd · Rattlesnake Creek · Parkey Rd · Adrian St · Midland Rd · York Ave · Community Rd · Powers Rd · Frame Rd · Tobisson Rd · Silver Lake Dr · Papago Dr · Pomerado Rd · Scripps Poway Pkwy · Danielson St · Kirkham Way · Beeler Canyon · Old Creek Rd · Stonebridge Pkwy · Sycamore Canyon Rd · Sycamore Canyon · Sycamore Park Dr · Foster Tucker Canyon · Vulcan Mtn · Scripps Ranch Blvd · Spring Canyon Rd · Cypress Canyon Park Rd · Scripps Lake Dr · Avenida Magda · Semillon Blvd · Fairbrook Rd · Rue Chantemar · Red Cedar Dr · Ironwood Rd · Carroll Canyon · Willow Creek Rd · Rose Canyon · Raven Rd · Regulus Rd · Miramar Way · Activity Rd · Arjons Dr · Trade St · Delta Rd · Elrod Ave · Bauer Rd · Aero Dr · Murphy Canyon Rd · Mira Mesa Blvd · Westview Pkwy · Scripps Poway Pkwy · Gemini Ave · Libra Dr · Hydra Rd · Westmore Rd · New Salem St · Greenford Dr · Reagan Rd · Gold Coast Dr · Jade Coast Rd · Jade Coast Dr · Dabney Rd · Black Mountain Rd · Pomerado Rd · Beeler Canyon · Green Farm Rd · Quail Canyon · Lake Jennings Park Rd · Los Coches Rd · Wildcat Canyon Rd · Harritt Rd · Lake Canyon · Lake Jennings · Lake Jennings Park Rd · Foster Tucker Canyon · Vulcan Mtn · Sycamore Canyon Rd · Sycamore Canyon · Sycamore Park Dr · Scripps Ranch Blvd · Spring Canyon Rd · Cypress Canyon Park Rd · Scripps Lake Dr · Avenida Magda · Semillon Blvd · Fairbrook Rd · Rue Chantemar · Red Cedar Dr · Ironwood Rd · Carroll Canyon · Willow Creek Rd · Rose Canyon · Raven Rd · Regulus Rd · Miramar Way · Activity Rd · Arjons Dr · Trade St · Delta Rd · Elrod Ave · Bauer Rd · Aero Dr · Murphy Canyon Rd · Mira Mesa Blvd · Westview Pkwy · Scripps Poway Pkwy · Gemini Ave · Libra Dr · Hydra Rd · Westmore Rd · New Salem St · Greenford Dr · Reagan Rd · Gold Coast Dr · Jade Coast Rd · Jade Coast Dr · Dabney Rd · Black Mountain Rd · Pomerado Rd · Beeler Canyon · Green Farm Rd · Quail Canyon · Lake Jennings Park Rd · Los Coches Rd · Wildcat Canyon Rd · Harritt Rd · Lake Canyon · Lake Jennings · Lake Jennings Park Rd · Foster Tucker Canyon · Vulcan Mtn

0 0.33 0.65 1.3 Miles

Sources: Esri, HERE, Garmin, FAO, NOAA, USGS, © OpenStreetMap contributors, and the GIS User Community

Spatial Reference: WGS 1984 UTM Zone 11N, Scale: 1:24,000

Page: F4

Published: 10/24/2023

San Diego County Evacuation Zones

Genasys

SDC-1313 SDC-1235 SDC-1316 SDC-1319 E4 SDC-1323 SDC-1324 SDC-1326 SDC-1375

SDC-1315 SDC-1317 SDC-1318 SDC-1322 SDC-1374

SDC-1370 SDC-1373

SDC-1364 SDC-1366 SDC-1367 SDC-1369 SDC-1371 SDC-1372

SDC-1365 SDC-1368

SDC-1418 SDC-1422

SDC-1415 SDC-1421 SDC-1424

SDC-1416 SDC-1419 SDC-1420 SDC-1423 SDC-1425

SDC-1417 SDC-1470

F3 SDC-1465 SDC-1466 SDC-1469 F5 SDC-1474

SDC-1468

SDC-1463 SDC-1464 SDC-1467 SDC-1471 SDC-1472 SDC-1473

SDC-1512 SDC-1519

SDC-1510 SDC-1513 SDC-1516 SDC-1517

SDC-1462 SDC-1514

SDC-1543 SDC-1546 SDC-1511 SDC-1551 SDC-1515 SDC-1518

SDC-1550 SDC-1554

SDC-1545 SDC-1548 SDC-1553 SDC-1555

SDC-1544 SDC-1547 SDC-1552

SDC-1605 SDC-1549 SDC-1617

SDC-1607 SDC-1610 SDC-1611 SDC-1612 G4 SDC-1614 SDC-1615 SDC-1618

SDC-1601 SDC-1609

0 0.33 0.65 1.3 Miles

Sources: Esri, HERE, Garmin, FAO, NOAA, USGS, © OpenStreetMap contributors, and the GIS User Community

Spatial Reference: WGS 1984 UTM Zone 11N, Scale: 1:24,000

N

Page: F5

Published: 10/24/2023

San Diego County Evacuation Zones

Genasys

E5

SDC-1328
SDC-1329
SDC-1330
SDC-1331
SDC-1333
SDC-1334
SDC-1335
SDC-1382
SDC-1276
SDC-1374
SDC-1375
SDC-1376
SDC-1377
SDC-1378
SDC-1379
SDC-1380
SDC-1381
SDC-1434
SDC-1435
SDC-1436
SDC-1424
SDC-1425
SDC-1426
SDC-1428
SDC-1429
SDC-1430
SDC-1431
SDC-1432
SDC-1433
SDC-1482
SDC-1474
SDC-1477
SDC-1479
SDC-1480
SDC-1481
SDC-1476
SDC-1475
SDC-1478
SDC-1519
SDC-1473
SDC-1520
SDC-1521
SDC-1522
SDC-1523
SDC-1518
SDC-1558
SDC-1560
SDC-1562
SDC-1563
SDC-1565
SDC-1556
SDC-1566
SDC-1555
SDC-1557
SDC-1559
SDC-1626
SDC-1564
SDC-1625
SDC-1631
SDC-1561
SDC-1618
SDC-1619
SDC-1620
SDC-1622
SDC-1627
SDC-1629
SDC-1630
SDC-1628

F4
F5
G5

Lillian Hill
Devils Punch Bowl
Mineral Hill
Eagle Peak
Middle Peak
Cuyamaca Meadow Natural Preserve
Kumeyaay Soapstone Cultural Preserve
Ah-Ha-Kwee-Ya Mine Cultural Preserve
Little Stonewall Peak
Cuyamaca Mountains
Cherry Flat
Cuyamaca Peak
Pine Grove
Cuyamaca Rancho State Park
Japacha Peak
Arrowmakers Ridge
Pine Ridge
Echo Valley
Cuyamaca Mountain State Wilderness
Oakzanita Peak
Rattlesnake Valley

Boulder Creek
Tule Springs Rd
Sand Creek
Conejos Creek
Poverty Gulch
El Capitan Rd
Cooper Valley Rd
Dubois Rd
Conejos Valley
King Creek
Echo Hills Rd
West Fork King Creek
Stonewall Creek Rd
Upper Green Valley Rd
Cold Stream
Harper Creek
Green Valley
Pipeline Fire Rd
Coop Fire Rd
Japacha Creek
Descanso Creek
S Boundary Fire Rd
Deer Park Rd
Sweetwater River

0 0.33 0.65 1.3 Miles

Sources: Esri, HERE, Garmin, FAO, NOAA, USGS, © OpenStreetMap contributors, and the GIS User Community
Spatial Reference: WGS 1984 UTM Zone 11N, Scale: 1:24,000

N

Page: F6

San Diego County Evacuation Zones

Published: 10/24/2023

Genasys

SDC-1276

SDC-1336

SDC-1337

SDC-1338

SDC-1335

SDC-1382

SDC-1383

SDC-1384

SDC-1385

SDC-1386

SDC-1387

SDC-1436

SDC-1435

SDC-1437

SDC-1486

SDC-1485

SDC-1482

SDC-1526

SDC-1483

SDC-1484

SDC-1525

SDC-1523

SDC-1524

SDC-1567

SDC-1572

SDC-1570

SDC-1571

SDC-1569

SDC-1568

SDC-1631

SDC-1632

SDC-1633

SDC-1634

SDC-1635

SDC-1720

SDC-1636

Hawi-Vallecito Cultural Preserve

Sawtooth Mountains A Wilderness Study Area

Sawtooth Mountains Wilderness

Agua Caliente Springs

Agua Caliente Airstrip

Vallecito Park

Inner Pasture

Oriflamme Mountain

Oriflamme Canyon

Salt Creek

Vallecito Creek

Vallecito Wash

Smuggler Canyon

Arrizo Valley

Moonlight Canyon

Sawtooth Range

Kwaaymil Point

Garnet Peak

Indian Potrero

Pine Mountain

Indian Creek

Filaree Flat

Skyline Dr

Old Sage

Big Laguna

Noble Canyon

Laguna Meadow

Flathead Flats

El Prado Meadow

Little Laguna Lake

Big Laguna Lake

Monument Peak

Monument Peak Rd

Co Rd J21b

Mount Laguna

Stephenson Peak

Pinon Point

Los Huecos Rd

Dear Park Rd

The Potrero

Red Top

North Wash

Canebrake Wash

Canyon Rd

Sawtooth Mountains

E6

F5

F7

G6

0 0.33 0.65 1.3 Miles

N

Sources: Esri, HERE, Garmin, FAO, NOAA, USGS, © OpenStreetMap contributors, and the GIS User Community
Spatial Reference: WGS 1984 UTM Zone 11N, Scale: 1:24,000

Page: F7

Published: 10/24/2023

San Diego County Evacuation Zones

Genasys

E7

F6

G7

SDC-1339

SDC-1279

SDC-1389

SDC-1387

SDC-1388

SDC-1438

SDC-1439

SDC-1487

SDC-1486

SDC-1437

SDC-1488

SDC-1527

SDC-1574

SDC-1572

SDC-1573

SDC-1575

SDC-1576

SDC-1637

SDC-1638

SDC-1639

SDC-1640

SDC-1721

SDC-1722

San Diego
Imperial

Carrizo Valley

Fish Creek Wash

Loop Wash

Arroyo Seco del Diablo

West Mesa

East Mesa

Middle Mesa

South Mesa

Anza-Borrego Desert State Park

Deguynos Canyon

Mesquite Oasis

Vallecito Creek

Little Devil Wash

Gert Wash

Sawtooth Mountains C Wilderness Study Area

Southern Overland Trail Cultural Preserve

Old Overland Stage Route

Carrizo Badlands

Bow Willow Creek

Torote Canyon

Sierra Blanca Mountains

Red Rock Canyon

Canebrake Wash

June Wash

Yaqui Ridge

Yaqui Wash

Stonewall Mine Road

Fish Creek Mountains

1565 ft

1482 ft

1282 ft

883 ft

1012 ft

1124 ft

844 ft

1063 ft

1208 ft

1123 ft

805 ft

932 ft

2494 ft

1084 ft

846 ft

883 ft

843 ft

1892 ft

2484 ft

2665 ft

1000 ft

2000 ft

0 0.33 0.65 1.3 Miles

Sources: Esri, HERE, Garmin, FAO, NOAA, USGS, © OpenStreetMap contributors, and the GIS User Community

Spatial Reference: WGS 1984 UTM Zone 11N, Scale: 1:24,000

N

Page: G2

Published: 10/24/2023

San Diego County Evacuation Zones

Genasys

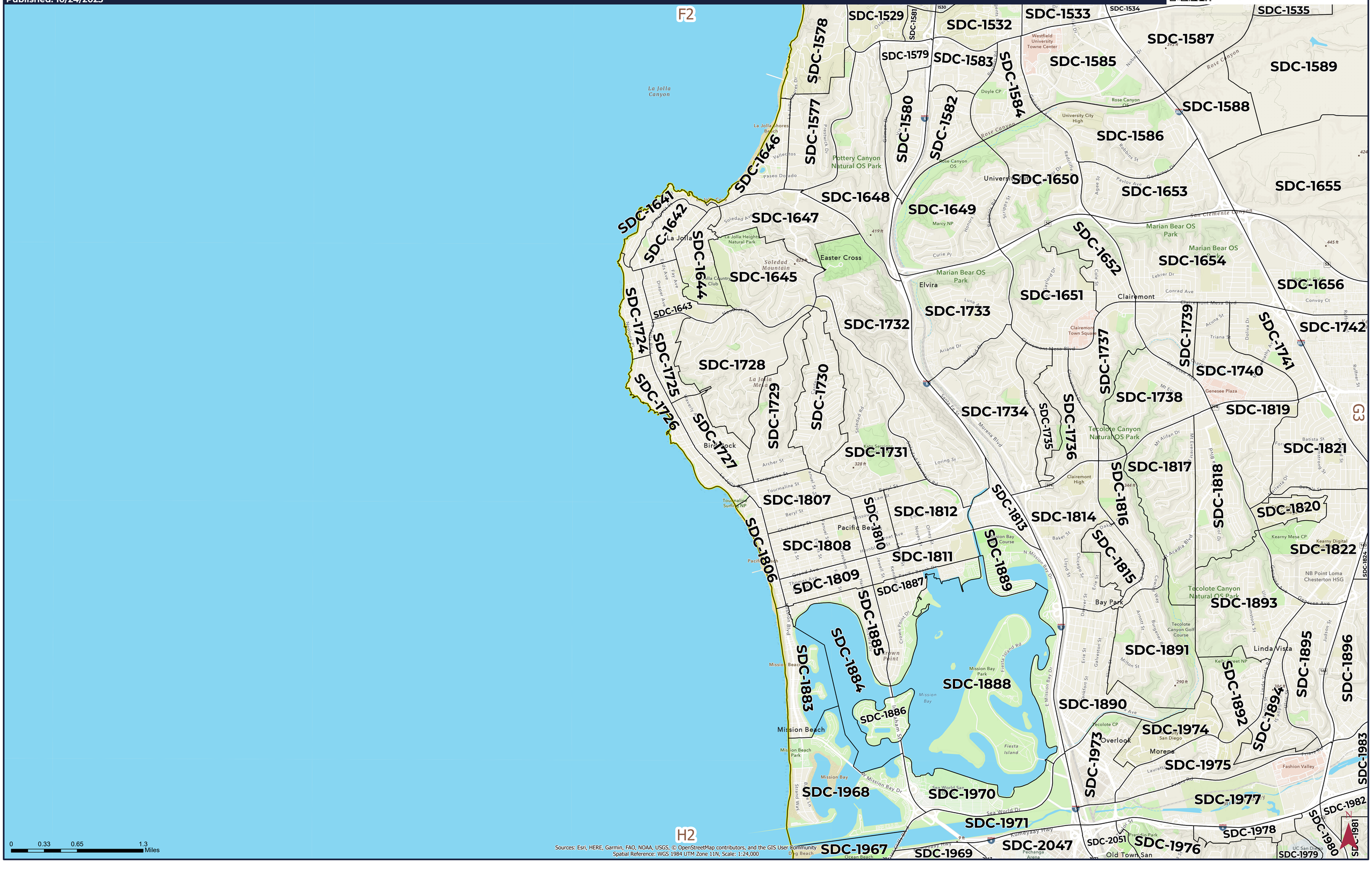

Page: G3

San Diego County Evacuation Zones

Published: 10/24/2023

Page: G4

San Diego County Evacuation Zones

Published: 10/24/2023

Genasys

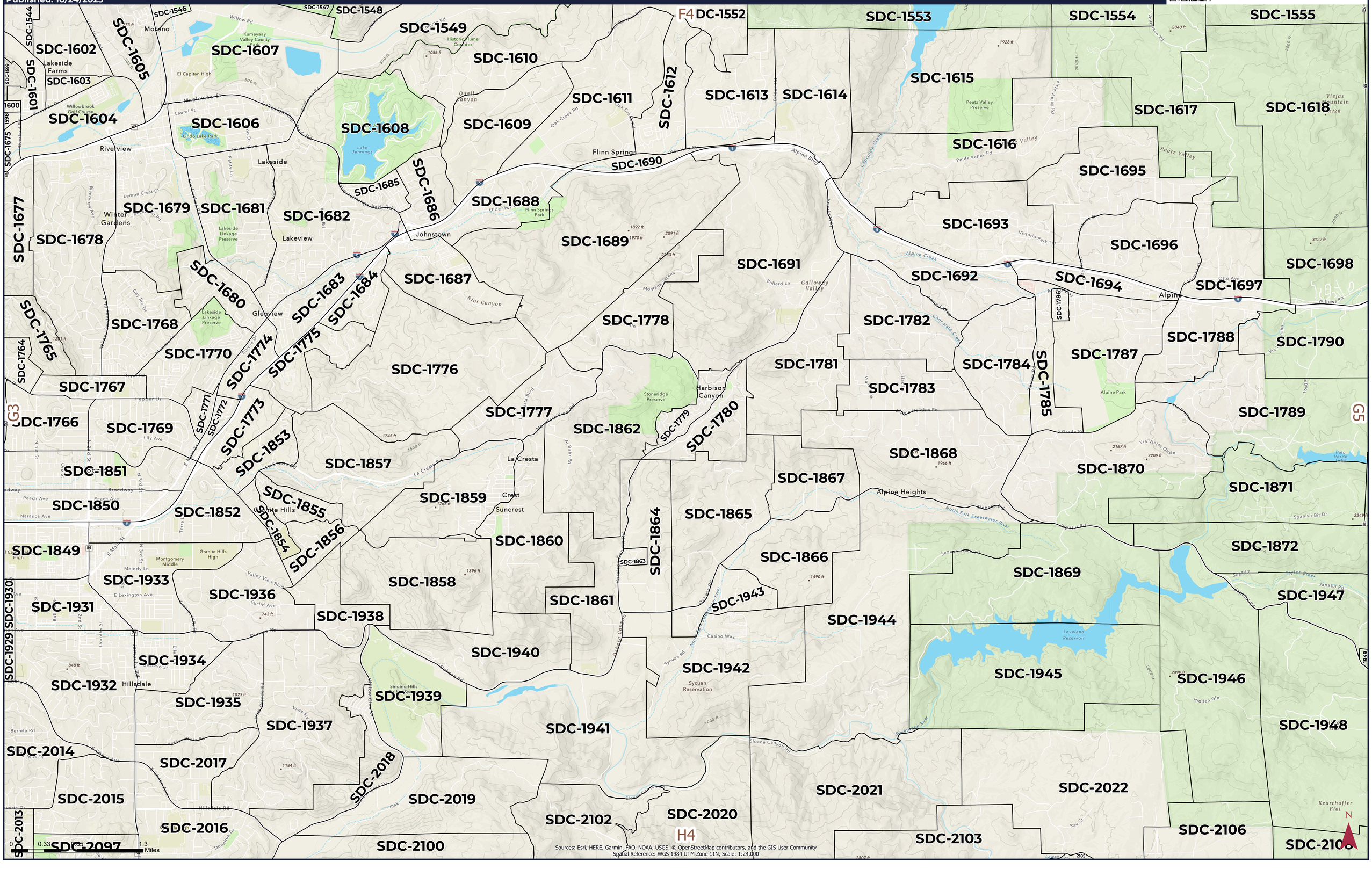

Sources: Esri, HERE, Garmin, FAO, NOAA, USGS, © OpenStreetMap contributors, and the GIS User Community
Spatial Reference: WGS 1984 UTM Zone 11N, Scale: 1:24,000

Page: G5

San Diego County Evacuation Zones

Published: 10/24/2023

Genasys

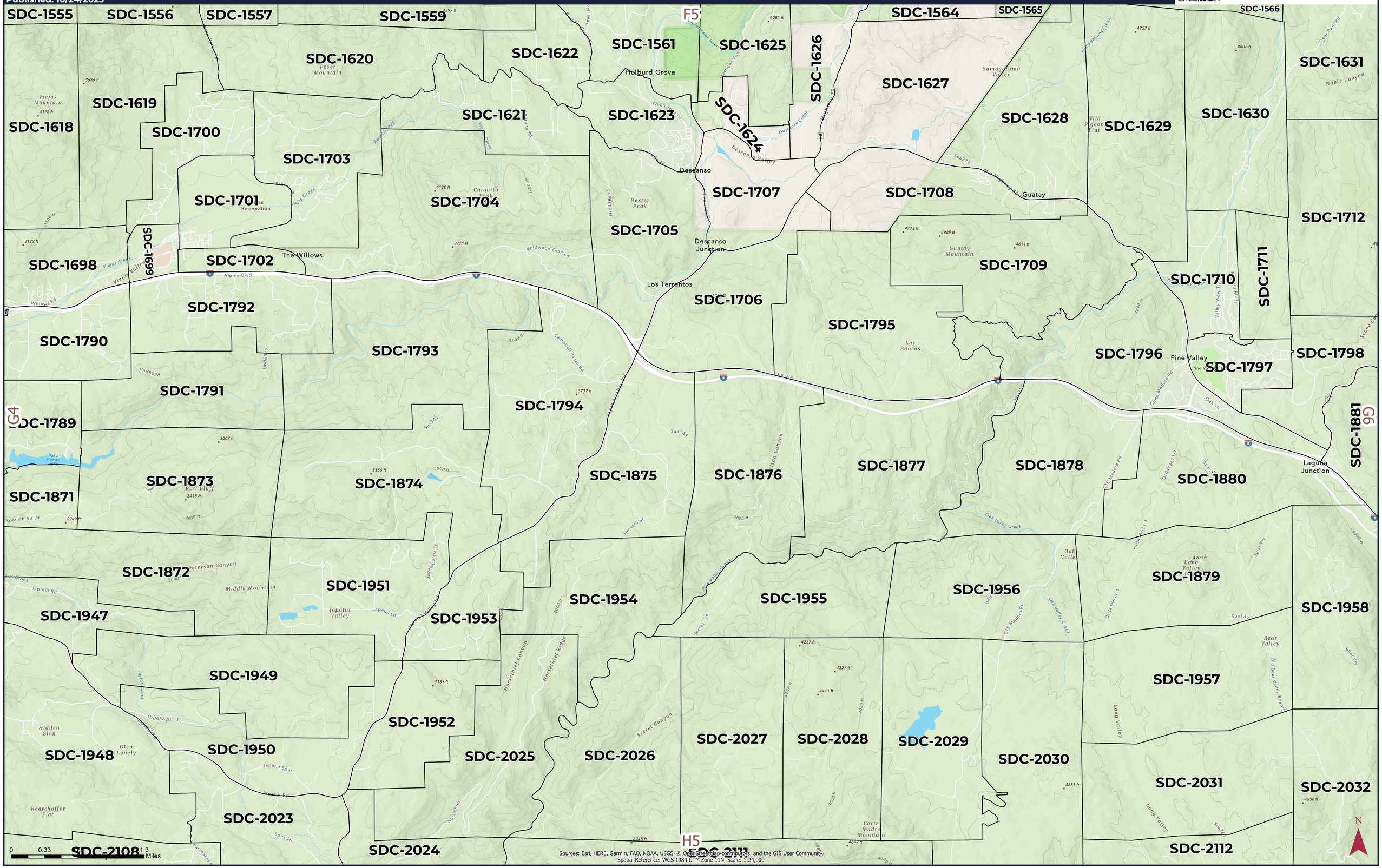

Sources: Esri, HERE, Garmin, FAO, NOAA, USGS, © OpenStreetMap contributors, and the GIS User Community.
Spatial Reference: WGS 1984 UTM Zone 11N, Scale: 1:24,000

Page: G6

Published: 10/24/2023

San Diego County Evacuation Zones

Genasys

SDC-1568
SDC-1569
SDC-1570
SDC-1571
SDC-1572
SDC-1637
SDC-1631
SDC-1632
SDC-1633
SDC-1634
SDC-1635
SDC-1636
SDC-1712
SDC-1713
SDC-1714
SDC-1715
SDC-1716
SDC-1717
SDC-1718
SDC-1719
SDC-1720
SDC-1721
SDC-1798
SDC-1799
SDC-1800
SDC-1801
SDC-1802
SDC-1881
SDC-1880
SDC-1958
SDC-2033
SDC-2032
SDC-2169
SDC-1959
SDC-1960
SDC-1961
SDC-2115
SDC-2116
SDC-2117
SDC-2034

F6
G5
G7
H6

Mount Laguna
Stephenson Peak
Pinon Point
Mt Laguna
Los Huecos Rd
Alpine Creek
Bonita Ravine
Madero Ravine
Paloma Ravine
Crouch Valley
Joy Meadow
Horse Meadow
Thunder Valley
Ewiiaapaayp Reservation
Thing Valley Rd
Canebrake Wash
Pepper Tree Rd
Public Rd
Box Willow Creek
Sombrero Peak
Scove Canyon
Cottonwood Creek
Troy Canyon
Morris Ranch Rd
Long Canyon
Channing Meadow
Sheepshead Mountain
Kitchen Creek
Troy Flat
Laguna Junction
Un Gallo Flat
Boulder Oaks
Antone Canyon
Fred Canyon
Cibbets Flat
Horse Canyon
Kitchen Creek Rd
Thing Valley
Hiking Trl
McCain Valley
McCain Valley Rd
Canebrake Rd
Tule Creek
Manzanita Reservation
Simmons Canyon
Lost Valley Rd
Manzanita Cottonwood Rd

0 0.33 0.65 1.3 Miles

Sources: Esri, HERE, Garmin, FAO, NOAA, USGS, © OpenStreetMap contributors, and the GIS User Community

Spatial Reference: WGS 1984 UTM Zone 11N, Scale: 1:24,000

Page: G7

Published: 10/24/2023

San Diego County Evacuation Zones

Genasys

SDC-1572
SDC-1573
SDC-1575
F7
SDC-1576
SDC-1637
SDC-1638
SDC-1639
SDC-1640
SDC-1721
SDC-1722
SDC-1723
SDC-1803
SDC-1804
SDC-1805
SDC-1802
SDC-1720
SDC-1963
SDC-1964
SDC-1882
SDC-1961
SDC-1962
SDC-1965
SDC-1966
SDC-2035
SDC-2036
SDC-2037
SDC-2038
SDC-2117
SDC-2034
SDC-2118
SDC-2119
SDC-2170
H7
G6

Sierra Blanca Mountains
Indian Valley
North Fork Indian Valley
Bow Willow Creek
Egg Mountain
Carrizo Creek
Sombrero Peak
Bow Willow Canyon
Coyote Mountains
Sweeny Pass
Carrizo Badlands
Rockhouse Canyon
Carrizo Gorge Wilderness
Carrizo Gorge Wilderness Study Area
In Ko Pah Mountains
Jacumba Mountains
Carrizo Canyon
Jojoba Wash
Red Hill
Lava Flow Wash
Mortero Canyon
Lost Valley
Indian Hill
Coyote Mountains Wilderness

2665 ft
1926 ft
3099 ft
2169 ft
1976 ft
1570 ft
965 ft
967 ft
926 ft
768 ft
1863 ft
1773 ft
1688 ft
1000 ft
2247 ft
2212 ft
1203 ft
1816 ft
2126 ft
3047 ft
3327 ft
2645 ft
1487 ft

0 0.33 0.65 1.3 Miles

N

Sources: Esri, HERE, Garmin, FAO, NOAA, USGS, © OpenStreetMap contributors, and the GIS User Community
Spatial Reference: WGS 1984 UTM Zone 11N, Scale: 1:24,000

Page: H2

Published: 10/24/2023

San Diego County Evacuation Zones

Genasys

G2

H3

SDC-1968
SDC-1970
SDC-1971
SDC-1973
SDC-1977
SDC-1982
SDC-1978
SDC-1981
SDC-1967
SDC-1969
SDC-2047
SDC-1976
SDC-1979
SDC-1980
SDC-2039
SDC-2041
SDC-2043
SDC-2045
SDC-2051
SDC-2048
SDC-2052
SDC-2054
SDC-2055
SDC-2040
SDC-2042
SDC-2044
SDC-2046
SDC-2049
SDC-2053
SDC-2056
SDC-2059
SDC-2121
SDC-2123
SDC-2050
SDC-2129
SDC-2125
SDC-2124
SDC-2126
SDC-2120
SDC-2122
SDC-2127
SDC-2128
SDC-2181
SDC-2131
SDC-2130
SDC-2188
SDC-2185
SDC-2180
SDC-2247
SDC-2182
SDC-2183
SDC-2186
SDC-2190
SDC-2250
SDC-2253
SDC-2255
SDC-2248
SDC-2249
SDC-2256
SDC-2254
SDC-2251
SDC-2252
SDC-2339
SDC-2338

Dog Beach
Robb Field
Kurtis Way
Kurtosy Hwy
Sea World Dr
Mission Valley
Pechanga
Old Town San Diego
Presidio Park
Mission Hills
Hillcrest
UC San Diego Hillcrest
W Lewis St
Sunset Blvd
Midway Dr
Pacific Hwy
Van Beach
Loma Portal
Fleetridge
Dana
Sunset Cliffs
Azure Vista
Roseville
La Playa
Point Loma
Talbot St
Albion St
Sunset Cliffs Blvd
Catalina Blvd
Froude St
Guizot St
Adair St
Locust St
Close St
Nevada St
Nimitz Blvd
Naval Training Center Park
MCRD San Diego Parade Deck NTC
NBC Point Loma Fuel Asw
USMC Recruit Depot
San Diego Int'l Airport
Spanish Landing Park (West)
Spanish Landing Park (East)
Harbor Island Dr
N Harbor Dr
Little Italy
Five Points
Sutter St
W Ash St
W Date St
W Grape St
W Hawthorn St
W Laurel St
W Ivy St
W Juniper St
W Kalmia St
W Laurel St
W Maple St
W Nutmann St
W Redwood St
W Spruce St
W Upas St
W Walnut St
W Washington St
W Whitman St
W Willow St
Kettner Blvd
California St
Front St
1st Ave
2nd Ave
3rd Ave
4th Ave
5th Ave
6th Ave
7th Ave
9th Ave
Pacific Coast Hwy
Shelter Island Shoreline Park (Central)
Shelter Island Shoreline Park (South)
San Diego Bay
Roe St
Murray St
1st St
4th St
Moffett Rd
Read Rd
Quay Rd
Quentin Roosevelt Blvd
Wright Ave
McCain Blvd
Naval Air Station
Rogers Rd
Sea N Air Golf Course
S Moffett Rd
3rd St W
Avenida del Sol
Avenida del Mundo
H Ave
F Ave
B Ave
Coronado Golf Course
Coronado Cays Blvd
Silver Strand Blvd
Tulagi Rd
Coronado Bay Bridge
Navy Pier Fly-In
Marina Linear VIP
US Naval Amphibious Base
Naval Base Point Loma
Point Loma
Barnett Ave
Evans St
Zuniga Jetty
Ballast Point
California Coastal National Monument
Cabrillo National Monument
Point Loma Nazarene University
Shoreward Rd
Sunset Cliffs Natural Park
Ocean Beach Pier
Ocean Beach
Robb Field
Presidio Park
Old Town San Diego
Mission Hills
Hillcrest
Five Points
Little Italy
San Diego
Point Loma
Coronado Golf Course
Rogers Rd
Sea N Air Golf Course
Naval Air Station
Naval Base Point Loma
Cabrillo National Monument
California Coastal National Monument
US Naval Amphibious Base
Ocean Beach
Ocean Beach Pier
Sunset Cliffs Natural Park
Point Loma Nazarene University
Shelter Island Shoreline Park (Central)
Shelter Island Shoreline Park (South)
Marina Linear VIP
Naval Training Center Park
San Diego Int'l Airport
Spanish Landing Park (West)
Spanish Landing Park (East)
Coronado Golf Course
Coronado Bay Bridge
Navy Pier Fly-In
US Naval Amphibious Base
Robb Field
Dog Beach
Ocean Beach
Ocean Beach Pier
Sunset Cliffs Natural Park
Point Loma Nazarene University
Shelter Island Shoreline Park (Central)
Shelter Island Shoreline Park (South)
Marina Linear VIP
Naval Training Center Park
San Diego Int'l Airport
Spanish Landing Park (West)
Spanish Landing Park (East)
Coronado Golf Course
Coronado Bay Bridge
Navy Pier Fly-In
US Naval Amphibious Base
Robb Field
Dog Beach
Ocean Beach
Ocean Beach Pier
Sunset Cliffs Natural Park
Point Loma Nazarene University
Shelter Island Shoreline Park (Central)
Shelter Island Shoreline Park (South)
Marina Linear VIP
Naval Training Center Park
San Diego Int'l Airport
Spanish Landing Park (West)
Spanish Landing Park (East)
Coronado Golf Course
Coronado Bay Bridge
Navy Pier Fly-In
US Naval Amphibious Base

0 0.33 0.65 1.3 Miles

N

Sources: Esri, HERE, Garmin, FAO, NOAA, USGS, © OpenStreetMap contributors, and the GIS User Community
Spatial Reference: WGS 1984 UTM Zone 11N, Scale: 1:24,000

Page: H3

San Diego County Evacuation Zones

Published: 10/24/2023

Genasys

SDC-1977 SDC-1982 SDC-1988 SDC-1986 SDC-1991 SDC-1992 SDC-1994 SDC-1996 SDC-1999 SDC-2001 SDC-2003 SDC-2004 SDC-2010 SDC-2014 SDC-2015
SDC-1979 SDC-1980 SDC-1981 SDC-1989 SDC-1985 SDC-1987 SDC-1990 SDC-1993 SDC-1995 SDC-1997 SDC-2007 SDC-2008 SDC-2011 SDC-2013 SDC-2097
SDC-2063 SDC-2065 SDC-2068 SDC-2071 SDC-2076 SDC-2084 SDC-2005 SDC-2009 SDC-2093
SDC-2054 SDC-2055 SDC-2061 SDC-2064 SDC-2066 SDC-2074 SDC-2077 SDC-2078 SDC-2080 SDC-2086 SDC-2089 SDC-2090 SDC-2095 SDC-2096
SDC-2059 SDC-2056 SDC-2062 SDC-2067 SDC-2072 SDC-2073 SDC-2081 SDC-2085 SDC-2088 SDC-2092 SDC-2094 SDC-2098
SDC-2129 SDC-2135 SDC-2069 SDC-2070 SDC-2075 SDC-2079 SDC-2083 SDC-2091 SDC-2153
SDC-2128 SDC-2134 SDC-2137 SDC-2138 SDC-2139 SDC-2140 SDC-2141 SDC-2148 SDC-2087 SDC-2144 SDC-2147 SDC-2149 SDC-2154
SDC-2131 SDC-2132 SDC-2136 SDC-2142 SDC-2145 SDC-2150 SDC-2151
SDC-2130 SDC-2133 SDC-2143 SDC-2152
SDC-2188 SDC-2191 SDC-2195 SDC-2199 SDC-2146 SDC-2214
SDC-2185 SDC-2189-A SDC-2197 SDC-2210 SDC-2218
SDC-2192 SDC-2204 SDC-2208 SDC-2211 SDC-2213 SDC-2215
SDC-2194 SDC-2198 SDC-2200 SDC-2201 SDC-2207 SDC-2212
SDC-2190 SDC-2193 SDC-2196 SDC-2202 SDC-2205 SDC-2209 SDC-2216
SDC-2255 SDC-2203 SDC-2206 SDC-2296 SDC-2299
SDC-2256 SDC-2261 SDC-2269 SDC-2286 SDC-2291 SDC-2294 SDC-2295 SDC-2297 SDC-2303 SDC-2305
SDC-2258 SDC-2270 SDC-2271 SDC-2293 SDC-2298 SDC-2300 SDC-2301
SDC-2257 SDC-2259 SDC-2264 SDC-2268 SDC-2272 SDC-2290 SDC-2292 SDC-2304
SDC-2339 SDC-2342 SDC-2273 SDC-2358 SDC-2367 SDC-2373 SDC-2379
SDC-2356 SDC-2362 SDC-2375
SDC-2338 SDC-2341 SDC-2344 SDC-2346 SDC-2361 SDC-2365 SDC-2371 SDC-2382
SDC-2340 SDC-2359 SDC-2363 SDC-2370 SDC-2380
SDC-2414 SDC-2366 SDC-2368 SDC-2372 SDC-2374 SDC-2376 SDC-2377 SDC-2381 SDC-2384 SDC-2385 SDC-2386
SDC-2369 SDC-2383 SDC-2387 SDC-2388
SDC-2416 SDC-2417 SDC-2420 SDC-2424 SDC-2431 SDC-2441 SDC-2451 SDC-2457
SDC-2429 SDC-2433 SDC-2437 SDC-2443 SDC-2455 SDC-2459 SDC-2461
SDC-2434

Sources: Esri, HERE, Garmin, FAO, NOAA, USGS, © OpenStreetMap contributors, and the GIS User Community
Spatial Reference: WGS 1984 UTM Zone 11N, Scale: 1:24,000

0 0.33 0.65 1.3 Miles

Page: H4

San Diego County Evacuation Zones

Published: 10/24/2023

Genasys

SDC-2014 SDC-2015 SDC-1937 SDC-2017 SDC-2018 SDC-2019 SDC-1941 G4 SDC-2021 SDC-2022 SDC-1946 SDC-1948 Kearchoffer

SDC-2013 SDC-2016 SDC-2097 Rancho San Diego SDC-2095 SDC-2096 SDC-2100 SDC-2102 SDC-2020 SDC-2103 SDC-2106 SDC-2108

SDC-2154 SDC-2098 SDC-2099 SDC-2101 SDC-2156 SDC-2158 SDC-2104 SDC-2105 SDC-2107

SDC-2217 SDC-2157 SDC-2159 SDC-2160 SDC-2161 SDC-2162 SDC-2163 SDC-2164

H3 SDC-2218 SDC-2155 SDC-2222 SDC-2224 SDC-2227 H5

SDC-2219 SDC-2220 SDC-2223 SDC-2229 SDC-2230 SDC-2231

SDC-2225 SDC-2226 SDC-2228

SDC-2305 SDC-2306 SDC-2307 SDC-2309

SDC-2389 SDC-2308

SDC-2304 SDC-2391

SDC-2390 SDC-2392

SDC-2386 SDC-2387 SDC-2388 SDC-2463 SDC-2464 SDC-2543 SDC-2393

SDC-2465 SDC-2467

I4

SDC-2459 SDC-2461 SDC-2462 SDC-2542 SDC-2544 SDC-2466 SDC-2546

Valhalla High · Calle Albara · Elva St · Brabham St · Willow Creek Dr · Steele Canyon Golf Club · Jamacha Valley · Jamacha Ranch Rd · Jamul Dr · Jamacha · Rancho San Diego Towne Center · North Jamul · Mexican Canyon · Steele Canyon Adult Center · Steele Canyon · Campo Rd · Jamul · Otay Valley Rd · Melody Rd · Proctor Valley Rd · Proctor Valley · Jamul Village · McGinty Mountain · Shady Hollow Ln · Skyline Truck Trl · Lyons Valley Rd · Ava Lee Rd · Lee Valley · Jamul Creek · Lyons Creek Rd · Lyons Valley · Lawson Creek · Lawson Valley · Emily Dr · Pedrick Rd · Forrest Creek Rd · Lawson Peak · Wescarver Rd · Kearchoffer · Barber Mountain Rd S · Elena Mountain · Britton Valley · Deerhorn Valley · Deerhorn Valley Rd · Pringle Canyon · Harvey Seavey Rd · Otay Lakes Rd · Otay Truck Trl · Daley Ranch Truck Trl · Daley Ranch Rd · Hollenbeck Canyon · Presilla Dr · Jamul Creek · Jamul Mountains · San Miguel Mountain · Jamul Butte · Proctor Valley · Upper Otay Reservoir · Daley Preserve · Mother Grundy Peak · Dutchman Canyon · Via Magalore · Via Vista Dr · Middle School

0 0.65 1.3 Miles

Sources: Esri, HERE, Garmin, FAO, NOAA, USGS, © OpenStreetMap contributors, and the GIS User Community
Spatial Reference: WGS 1984 UTM Zone 11N, Scale: 1:24,000

Page: H5

San Diego County Evacuation Zones

Published: 10/24/2023

Genasys

SDC-1948
SDC-2025
SDC-2026
SDC-2027
SDC-2028
SDC-2029
SDC-2030
SDC-2031
SDC-2032
SDC-2023
SDC-2024
SDC-2108
SDC-2111
SDC-2112
SDC-2107
SDC-2109
SDC-2110
SDC-2113
SDC-2164
SDC-2167
SDC-2168
SDC-2165
SDC-2166
SDC-2163
SDC-2232
SDC-2234
SDC-2238
SDC-2235
SDC-2236
SDC-2237
SDC-2233
SDC-2231
SDC-2313
SDC-2315
SDC-2316
SDC-2310
SDC-2317
SDC-2239
SDC-2318
SDC-2322
SDC-2320
SDC-2319
SDC-2321
SDC-2309
SDC-2312
SDC-2314
SDC-2311
SDC-2308
SDC-2398
SDC-2392
SDC-2399
SDC-2395
SDC-2396
SDC-2397
SDC-2393
SDC-2394
SDC-2400
SDC-2469
SDC-2470
SDC-2471
SDC-2472
SDC-2475
SDC-2476
SDC-2477
SDC-2551
SDC-2552
SDC-2467
SDC-2468
SDC-2553
SDC-2554

Kearchoffer Flat
Spirit Trl
Carveaver Rd
3151 ft
3035 ft
2976 ft
Espinosa Trl
Espinosa Creek
Pine Valley Creek
Corte Madera Rd
3245 ft
Corte Madera Mountain
4647 ft
4000 ft
Und847
Cleveland National Forest
4131 ft
Und509
4175 ft
Und513
Kernan
Sus383
Coral Cyn
Gaskill Peak
Dyd418621.10
Barrett Truck Trl
3225 ft
Red Top
4373 ft
Los Pinos Mountain
Spur Meadow
3000 ft
Lawson Peak
Corte Madera
Corral Canyon
Skye Valley
Skye Valley Rd
Morena Creek
Und810
3819 ft
3885 ft
NB Coronado Camp Morena
Lake Morena Park
Lake Morena
Morena Valley
Und853
2961 ft
3483 ft
Corral Canyon
2531 ft
Stokes Valley
Und865
Und8102
Bonneyard Canyon
Corral Canyon
Und833
Barrett Lake
Barrett Junction Rd
Wilson Creek
Barrett Mountain Rd S
3332 ft
3169 ft
3258 ft
Elena Mountain
Barber Mountain
Bronco Flats
NF-17S04
Und382
Hauser Canyon
Salazar Canyon
Deerhorn Valley
Pats Canyon
Cinnamon Dr
Hauser Creek Rd
2000 ft
3900 ft
Morena Butte
Cottonwood Creek
Hauser Crst
2768 ft
3047 ft
3611 ft
Bob Owens Canyon
Echo Mountain
S Boundry
3010 ft
Potrero Creek
Und569
McAlmond Canyon
Round Potrero
Round Potrero Rd
Lake Potrero
3000 ft
3524 ft
Horizon View Dr
Sweetwater Rd
Sweetwater Valley
2851 ft
3239 ft
Whitehorn Rd
3000 ft

H4
H6
G5
I5

0 0.33 0.65 1.3 Miles

N

Sources: Esri, HERE, Garmin, FAO, NOAA, USGS, © OpenStreetMap contributors, and the GIS User Community
Spatial Reference: WGS 1984 UTM Zone 11N - Scale: 1:24000

Page: H6

Published: 10/24/2023

San Diego County Evacuation Zones

Genasys

SDC-2032
SDC-2033
SDC-2034
SDC-2113
SDC-2114
SDC-2115
SDC-2116
SDC-2117
SDC-2168
SDC-2169
SDC-2170
SDC-2171
SDC-2172
SDC-2173
SDC-2174
SDC-2175
SDC-2176
SDC-2177
SDC-2238
SDC-2239
SDC-2240
SDC-2241
SDC-2242
SDC-2243
SDC-2317
SDC-2318
SDC-2320
SDC-2321
SDC-2322
SDC-2323
SDC-2324
SDC-2325
SDC-2326
SDC-2327
SDC-2328
SDC-2329
SDC-2330
SDC-2331
SDC-2332
SDC-2333
SDC-2399
SDC-2400
SDC-2401
SDC-2402
SDC-2403
SDC-2404
SDC-2405
SDC-2406
SDC-2407
SDC-2408
SDC-2409
SDC-2478
SDC-2479
SDC-2480
SDC-2482
SDC-2483
SDC-2554
SDC-2561
SDC-2562
SDC-2563

Boulder Oaks
Cottonwood Valley
Mountain Empire High
Cameron Valley
Lake Morena
La Posta Indian Reservation
Manzanita Reservation
Live Oak Springs
Miller Valley
Clover Flat
Campo Indian Reservation
Manzanita
Tierra del Sol
McCain Valley
Clover Flat Elementary
Campo Elementary

Kitchen Creek Rd
Thing Valley Rd
La Posta Creek
Tule Creek
Cross Rd
Hubbie Rd
Blackwood Rd
Crestwood Rd
Tecate Divide
Cottonwood Creek
Cameron Truck Trl
La Posta Truck Trl
La Posta Rd
N Campo Truck Trl
Miller Creek
Camino Tres Aves
Old Highway 80
Bia 14 Rd
Walker Creek
Jewel Valley Way
Boundary Creek
Roadrunner Ln
Highway 94
CA-94

G6
H5
I6
H7

0 0.33 0.65 1.3 Miles

Sources: Esri, HERE, Garmin, FAO, NOAA, USGS, © OpenStreetMap contributors, and the GIS User Community
Spatial Reference: WGS 1984 UTM Zone 11N, Scale: 1:24,000

N

Page: H7

Published: 10/24/2023

San Diego County Evacuation Zones

Genasys

SDC-1962
SDC-1963
SDC-1964
SDC-2036
SDC-2037
SDC-2038
SDC-2034
SDC-2035
SDC-2118
SDC-2119
SDC-2117
SDC-2177
SDC-2178
SDC-2179
SDC-2176
SDC-2244
SDC-2245
SDC-2246
SDC-2243
SDC-2242
SDC-2233
SDC-2334
SDC-2336
SDC-2337
SDC-2413
SDC-2332
SDC-2335
SDC-2408
SDC-2407
SDC-2409
SDC-2410
SDC-2411
SDC-2412
SDC-2485
SDC-2484
SDC-2483
SDC-2487

Lost Valley
Lost Valley Rd
Palm Grove
Redondo Flat
Lark Canyon
McCain Valley
McCain Valley Rd
Mount Tule
Roadrunner Ln
Rocky Knoll Rd
Tule Lake
Tule Canyon
Manzanita
Calexico Lodge
Boulevard
Old Highway 80
Public Rd
Fisher Rd
Jewel Valley Rd
Bankhead Springs
Walker Canyon
Goat Canyon
Carrizo Gorge
Carrizo Creek
Jacumba Mountains
Indian Hill
Dos Cabezas
Piedras Grandes
Piedras Grandes Cultural Preserve
Mortero Palms
Table Mountain
Table Mountain Wilderness Study Area
Gray Mountain
Mountain Springs Park
Boulder Park
In-Ko-Pah Park
In-Ko-Pah Gorge
Devils Canyon
Boulder Creek
Dos Cabeza Rd
San Diego
Imperial

G7
H6
I7

0 0.33 0.65 1.3 Miles

Sources: Esri, HERE, Garmin, FAO, NOAA, USGS, © OpenStreetMap contributors, and the GIS User Community
Spatial Reference: WGS 1984 UTM Zone 11N, Scale: 1:24,000

N

Page: 13

San Diego County Evacuation Zones

Published: 10/24/2023

Genasys

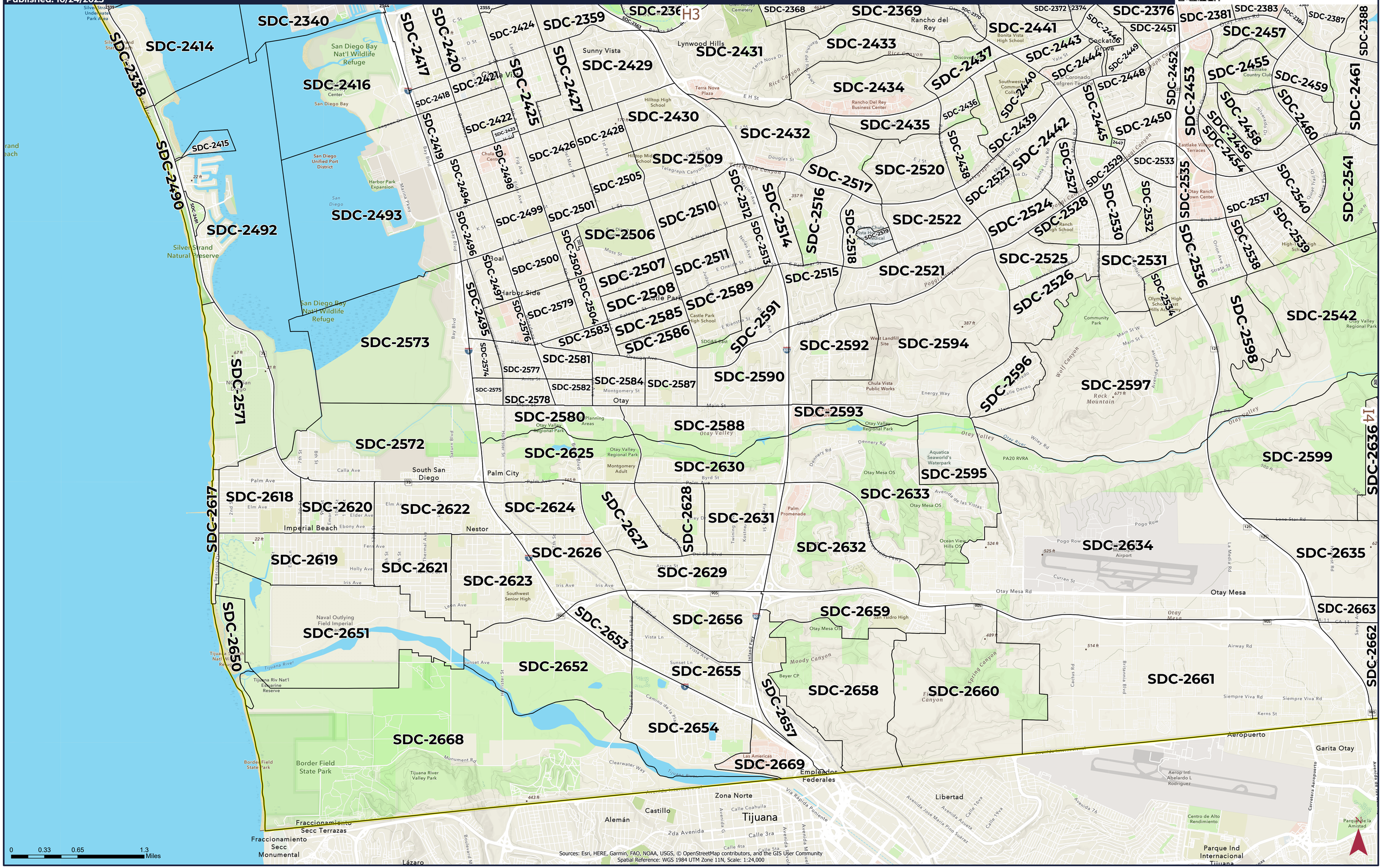

Page: 14

San Diego County Evacuation Zones

Published: 10/24/2023

Genasys

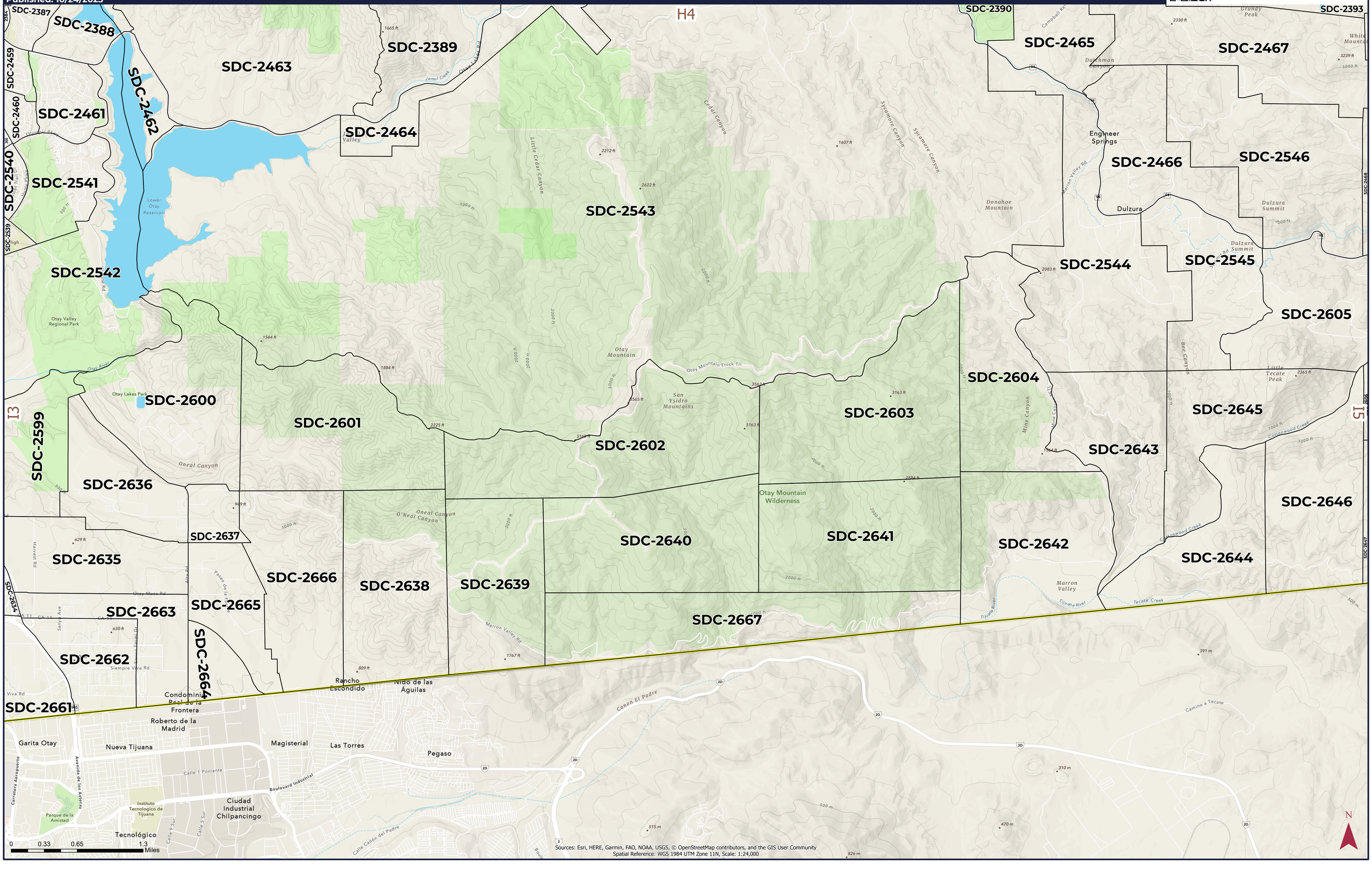

Sources: Esri, HERE, Garmin, FAO, NOAA, USGS, © OpenStreetMap contributors, and the GIS User Community
Spatial Reference: WGS 1984 UTM Zone 11N, Scale: 1:24,000

San Diego County Evacuation Zones

Published: 10/24/2023

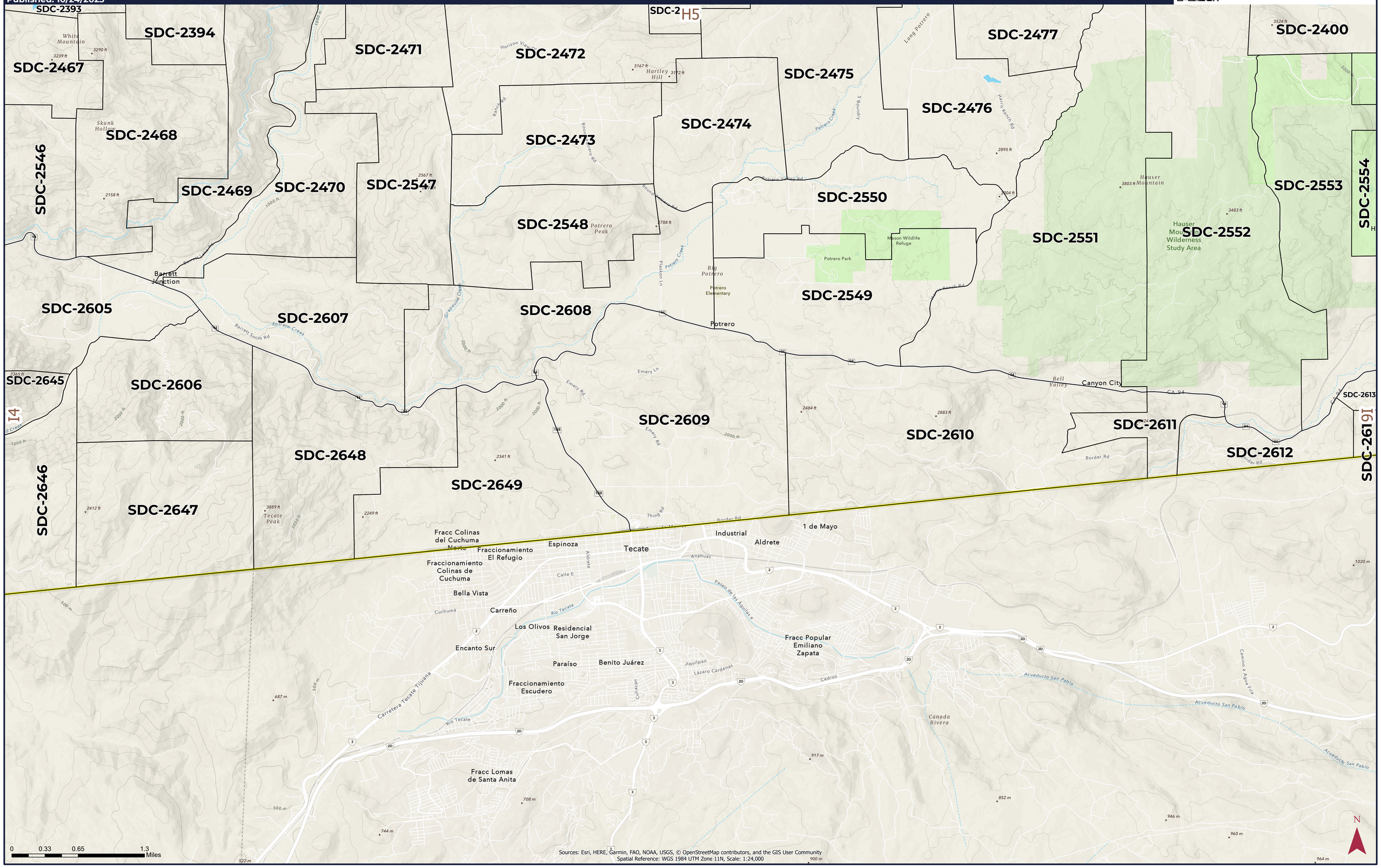

Sources: Esri, HERE, Garmin, FAO, NOAA, USGS, © OpenStreetMap contributors, and the GIS User Community
Spatial Reference: WGS 1984 UTM Zone 11N, Scale: 1:24,000

San Diego County Evacuation Zones

Published: 10/24/2023

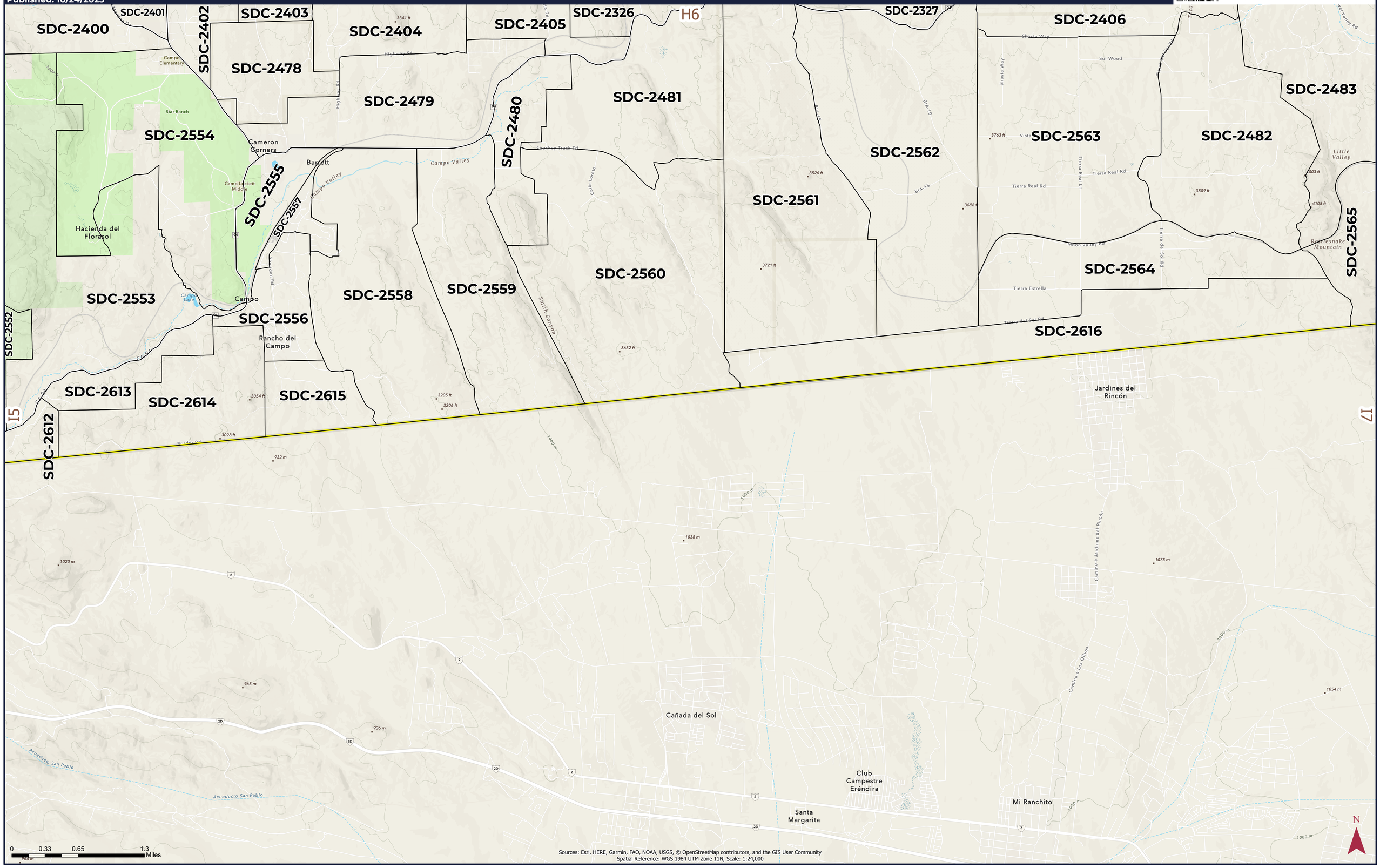

Sources: Esri, HERE, Garmin, FAO, NOAA, USGS, © OpenStreetMap contributors, and the GIS User Community
Spatial Reference: WGS 1984 UTM Zone 11N, Scale: 1:24,000

San Diego County Evacuation Zones

Published: 10/24/2023

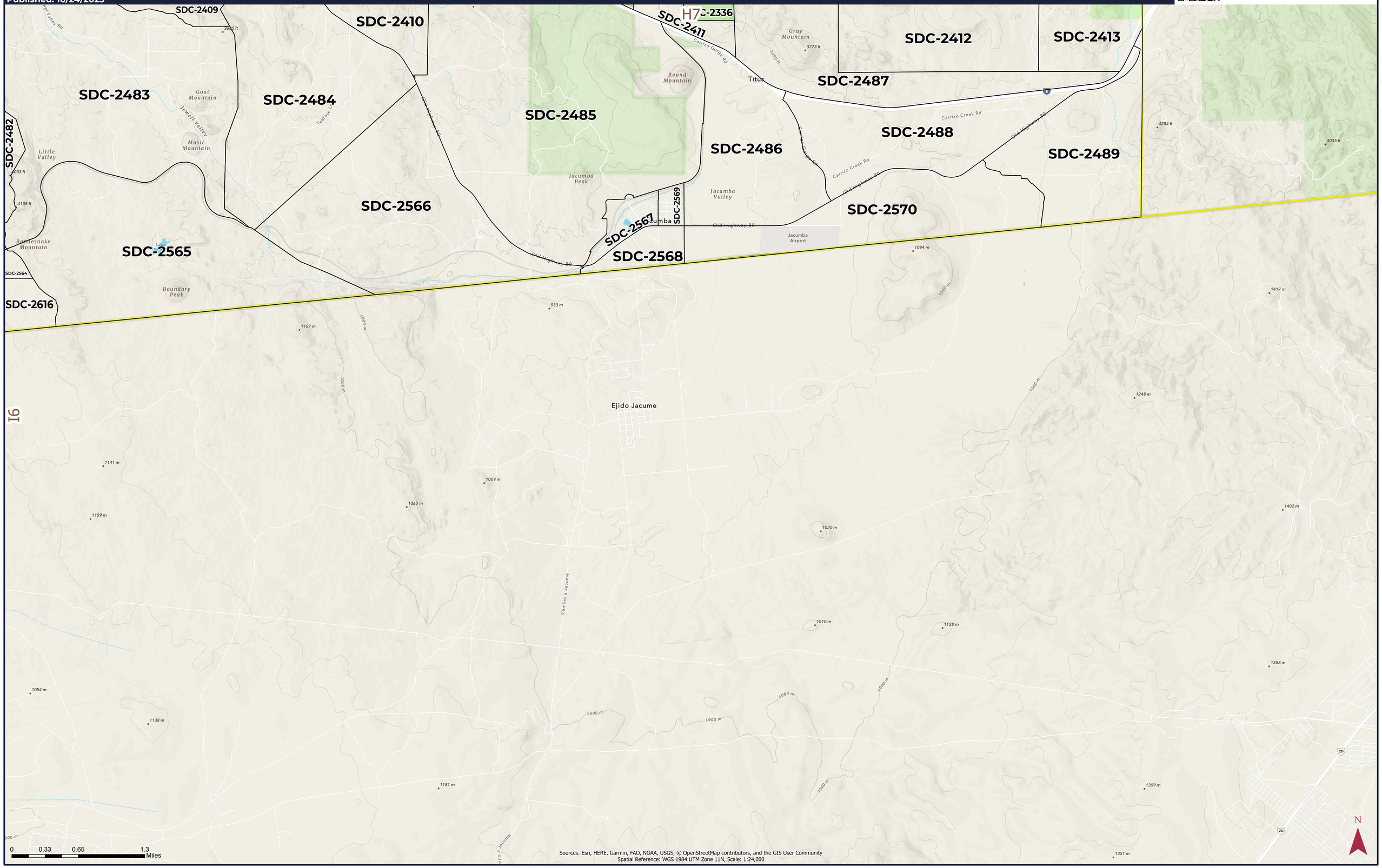

Sources: Esri, HERE, Garmin, FAO, NOAA, USGS, © OpenStreetMap contributors, and the GIS User Community
Spatial Reference: WGS 1984 UTM Zone 11N, Scale: 1:24,000