



LEGEND:

- COTTONWOOD PROJECT BOUNDARY
- MINED PRIOR TO 1966
- NO MINING AREAS
- COTTONWOOD PHASING LINES
- PROPOSED PLANT LOCATION

PREVIOUSLY MINED LANDS CREATES A NATURAL SET BACK

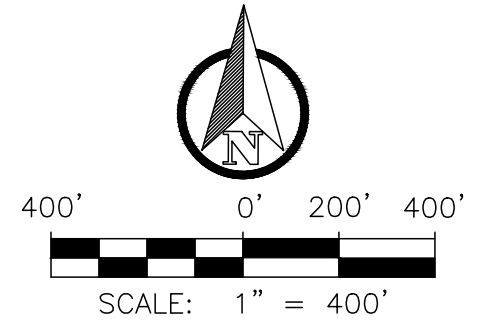


FIGURE 2C

PHASE 2 BORING LOCATION

WATER QUALITY INVESTIGATION

COTTONWOOD SAND MINE

SAN DIEGO COUNTY, CA

Geo-Logic
ASSOCIATES

DRAWN BY: JA	DATE: FEBRUARY 2020	JOB NO.: S020.1016
--------------	---------------------	--------------------



- LEGEND:**
- COTTONWOOD PROJECT BOUNDARY
 - MINED PRIOR TO 1966
 - NO MINING AREAS
 - COTTONWOOD PHASING LINES
 - PROPOSED PLANT LOCATION

PREVIOUSLY MINED LANDS CREATES A NATURAL SET BACK

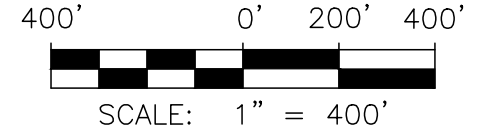

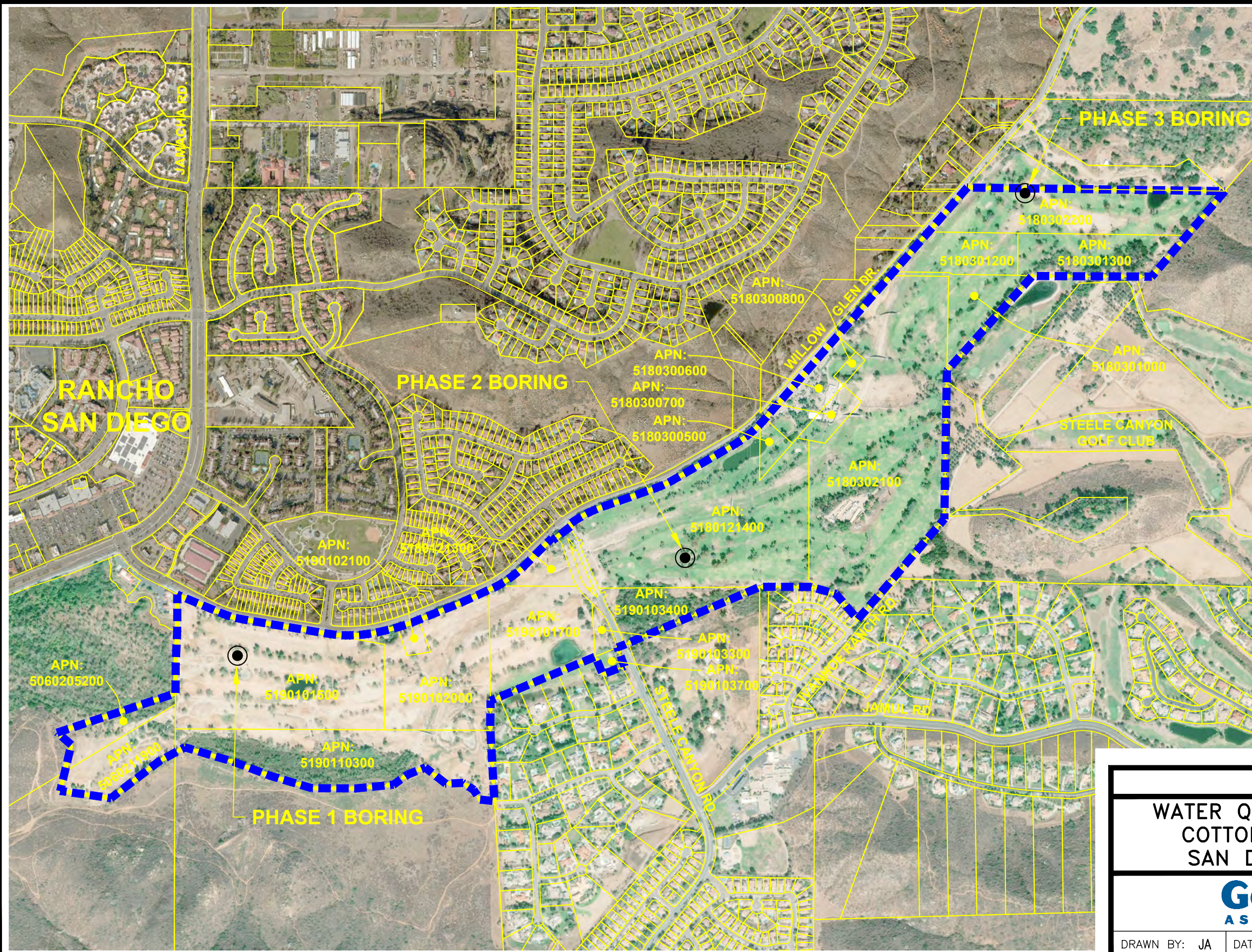


FIGURE 2D

PHASE 3 BORING LOCATION		
WATER QUALITY INVESTIGATION		
COTTONWOOD SAND MINE		
SAN DIEGO COUNTY, CA		
Geo-Logic ASSOCIATES		
DRAWN BY: JA	DATE: FEBRUARY 2020	JOB NO.: S020.1016



LEGEND:

- - - COTTONWOOD PROJECT BOUNDARY
- PARCEL LINES

PREVIOUSLY MINED LANDS CREATES A NATURAL SET BACK




FIGURE 3

PARCEL LINES

**WATER QUALITY INVESTIGATION
COTTONWOOD SAND MINE
SAN DIEGO COUNTY, CA**



DRAWN BY: JA	DATE: FEBRUARY 2020	JOB NO.: S020.1016
--------------	---------------------	--------------------



County of San Diego

ELISE ROTHSCHILD
DIRECTOR

DEPARTMENT OF ENVIRONMENTAL HEALTH
LAND AND WATER QUALITY DIVISION
P.O. BOX 129261, SAN DIEGO, CA 92112-9261
Phone: (858) 505-6688 or (800) 253-9933 Fax: (858) 505-6789
www.sdcdeh.org

AMY HARBERT
ASSISTANT DIRECTOR

PROPERTY OWNER CONSENT

Proposed locations for subsurface work:

Property Address:

Assessor's Parcel Number (APN):

3121 Willow Glen Road

51901015, 51801214, 51803022

El Cajon, CA 92019

I, Rick Adams for Cottonwood Cajon LLC, owner of the property/properties listed above, give my permission to Geo-Logic Associates (consulting company, contractor) to conduct the following work at the locations stated above.

Install _____ monitoring wells Destroy _____ monitoring wells Drill 3 soil borings

I understand that Kyle Welchans.PG (registered professional) of Geo-Logic Associates (consulting company) and an authorized signer for ABC Liovin, Inc. (drilling company) have submitted a signed application to the Department of Environmental Health in which they have agreed to complete the above-stated work according to the requirements of the current SAM Manual, all ordinances and laws of the County of San Diego and the State of California pertaining to well/boring construction and destruction. I have arranged with the Responsible Party, the person who causes to have monitoring wells/borings installed or existing wells destroyed on this property, to ensure proper closure of the monitoring wells/borings.

Property Owner Signature:  Date: Feb 25, 2020

Print Name: Rick Adams Title: Corporate Project Manager

Company: Western Golf Properties for Cottonwood Cajon LLC

Mailing Address: 1 Spectrum Pointe Drive, Suite 310, Lake Forest, CA 92630