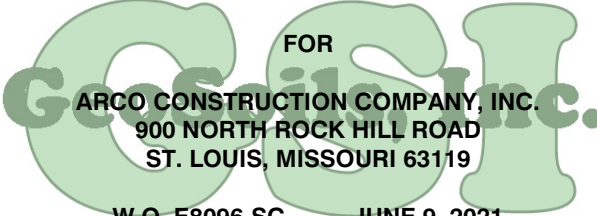


**PHASE I ENVIRONMENTAL SITE ASSESSMENT  
PROPOSED BRADLEY COURT SKILLED CARE NURSING FACILITY  
675 EAST BRADLEY AVENUE  
EL CAJON, SAN DIEGO COUNTY, CALIFORNIA 92021  
APN 165-430-30-00**

**FOR**  
**ARCO CONSTRUCTION COMPANY, INC.**  
**900 NORTH ROCK HILL ROAD**  
**ST. LOUIS, MISSOURI 63119**

The logo for Geosila Inc. is a large, light green, stylized graphic that resembles the letters 'GSI'. The word 'Geosila Inc.' is written in a smaller, dark green font across the middle of this graphic.

**W.O. E8096-SC      JUNE 9, 2021**



**Geotechnical • Geologic • Coastal • Environmental**

5741 Palmer Way • Carlsbad, California 92010 • (760) 438-3155 • FAX (760) 931-0915 • [www.geosoilsinc.com](http://www.geosoilsinc.com)

June 9, 2021

W.O. E8096-SC

**ARCO Construction Company, Inc.**

900 North Rock Hill Road  
St. Louis, Missouri 63119

Attention: Mr. Steve L'Hommedieu

Subject: Phase I Environmental Site Assessment Proposed Bradley Court Skilled Care Nursing Facility, 675 East Bradley Avenue, El Cajon, San Diego County, California 92021 APN 165-430-30-00

Dear Mr. L'Hommedieu:

GeoSoils, Inc. (GSI) is pleased to present the results of our Phase I Environmental Site Assessment (ESA) of the subject site in El Cajon, San Diego County, California. This study was conducted for the purpose of assessing the potential for the presence, to the extent practical, of hazardous materials/waste and/or petroleum contamination (i.e., recognized environmental conditions [RECs]) at the subject site.

**EXECUTIVE SUMMARY**

Based upon the information obtained during the course of this assessment, GSI presents the following summary of findings and conclusions:

- Based upon review of historical land use utilizing readily available previous reports and historical photographs, the property was likely used for dry farming from at least 1949 through 1953, and the existing buildings were constructed by 1964.
- The subject site is bordered to the north by Bradley Avenue, followed by a mobile home park and single-family homes; to the south by multi-family residential properties; to the west by Sam's Hill Road, followed by multi-family residential properties; and to the east by commercial and multi-family residential properties.
- Based upon our site reconnaissance conducted on April 28, 2021, the subject site is occupied by Bradley Court Convalescent Center, consisting of two main residential buildings, a storage structure, and a small structure for an emergency generator. Overall, the property descends to the north. A relatively flat area is present near E. Bradley, a steeper slope is present on the eastern margin of the site,



ascending to the east, near a graded terrace for the existing main facility in the middle of the property, and the property ascends to the south, with rolling and terraced terrain.

- One pad-mounted transformer was observed along the southern property boundary. There were no obvious signs of leakage.
- Based on information available on GeoTracker and from the DEH for groundwater monitoring wells previously located at the subject site, depth to groundwater ranges from approximately 7 to 20 feet below ground surface (bgs), with a groundwater gradient in west-northwesterly direction. No surface water was observed onsite during the reconnaissance.
- There are a total of 39 mapped sites and one un-mapped site reported in the agency database radius search. These potential risk sites are not considered RECs, with the exception of one adjoining site. Price Management, located at 725 East Bradley Avenue, had a release of gasoline which migrated onto the subject property. Although case closure was granted in 2014, some residual contamination remains in the subsurface at the subject site; therefore, the case is considered a Controlled Recognized Environmental Condition (CREC).
- A Vapor Encroachment Survey (VES) was performed in general accordance with ASTM E 2600 to evaluate the potential for soil vapors encroachment on the subject site from potential risk sites located within the default radius of the subject site. The survey was performed using a computer application provided by Environmental Data Resources (EDR). Based on factors such as: 1) a lack of potential contaminants of concern; 2) distance from the subject site; 3) groundwater flow conditions; 4) soil/geologic conditions; and/or 5) a case status, the following properties were identified as potential vapor encroachment concerns:
  - Price Management (725 East Bradley)
  - Bradley Wash and Gas (723 East Bradley)

These two sites are identified as CRECs.

- Two drums onsite formerly contained groundwater, with petroleum products, and still exist onsite. These represent REC's.
- There does not appear to be a documented and/or reported commercial or industrial facility, or a municipal landfill, within a 1-mile radius of the site that represents a significant environmental concern to the subject site, provided lawful activities are followed.

## **CONCLUSIONS SUMMARY**

We have performed a Phase I Environmental Site Assessment in conformance with the scope and limitations of ASTM Practice E 1527 of APN 165-430-30-00, the subject site. Any exceptions to, or deletions from, this practice are described in the “**EXCEPTIONS**” section preceding the “**CONCLUSIONS AND RECOMMENDATIONS**” section of this report. This assessment has revealed no evidence of recognized environmental conditions in connection with the property, except for the following:

- The adjoining property to the east, Price Management, had a release of gasoline which migrated onto the subject site, as discussed herein. Although the case received regulatory closure, some residual contamination remains in the subsurface at the subject site and regulatory limitations and requirements may exist for site redevelopment in that area. In addition, two rusted drums that formerly contained purged groundwater with petroleum product, still exist onsite.

The ASTM practice E 1527-13 is intended, by the ASTM Committee E 50, to be a general guideline standard and used on a voluntary basis. Based upon the scope of work completed for this assessment, the uncertainty of potential environmental concerns; however, cannot be eliminated.

GSI declares that, to the best of our professional knowledge and belief, we meet the definition of Environmental Professional as defined in §312.10 of 40 CFR 312 and we have the specific qualifications based on education, training, and experience to assess a property of the nature, history, and setting of the subject property. We have developed and performed all the appropriate inquiries in general conformance with the standards and practices set forth in 40 CFR Part 312. Resumes of GSI personnel who worked on this project are included in Appendix F (provided as PDF copy on CD data disc only).

## **E1527-13 NON-SCOPE CONSIDERATIONS**

Owing to the age of the existing structures, it is possible that Asbestos Containing Materials (ACM), and Lead Based Paint (LBP) are present.

We appreciate the opportunity to be of service to you. If you have any questions pertaining to this report or any other matter, please do not hesitate to call us at (760) 438-3155.


Respectfully submitted,

**GeoSoils, Inc.**

*Jennifer B. Morton*

Jennifer B. Morton

Professional Geologist, PG 8617



*John P. Franklin*

John P. Franklin

Registered Environmental Property Assessor, NREP 461992, CEG 1340



JBM/JPF/sh

Distribution: (3) Addressee

## TABLE OF CONTENTS

INTRODUCTION .....	1
Purpose and Scope .....	1
Limitations .....	3
Terms and Conditions .....	3
SITE DESCRIPTION AND RECONNAISSANCE OBSERVATIONS .....	3
Site/Project Description .....	3
Proposed Development .....	3
RECENT OBSERVATIONAL RECONNAISSANCE .....	4
Onsite and Border Zone Reconnaissance .....	4
Border Zone Reconnaissance .....	9
Photographic Record .....	9
LOCAL GEOLOGIC AND HYDROGEOLOGIC SETTING .....	10
Geology .....	10
Site Geology .....	10
Site Soils .....	10
Hydrogeology .....	10
RESULTS OF SITE HISTORICAL REVIEW .....	11
General .....	11
Summary of Historical Aerial Photograph and Historical Map Reviews .....	11
Historical Aerial Photograph Review .....	11
Historical Topographic Map Review .....	14
City Directory Listings .....	15
Addresses of Potential Concern .....	15
Building Permit Records .....	16
Review of Previous Reports .....	16
Chain-of-Title Documents, Environmental Liens, and Activity/Use Limitation Searches .....	16
RESULTS OF GOVERNMENT AGENCY/DOCUMENTS REVIEW .....	17
List of Government Agencies and Databases Reviewed .....	17
NPL Sites .....	18
Proposed NPL Sites .....	18
Delisted NPL Sites .....	19
CERCLIS Sites .....	19
CERCLIS - NFRAP Sites .....	19
Federal ERNS List .....	19
RCRA Non-CORRACTS TSD Facilities .....	19
RCRA CORRACTS TSD Facilities .....	20
RCRA Generators .....	20
RCRA NonGen/NLR .....	20

State- and Tribal-Equivalent NPL .....	20
State and Tribal-Equivalent CERCLIS .....	22
State- and Tribal-Landfill and/or Solid Waste Disposal Site Listings ....	22
State- and Tribal-Leaking Storage Tank Listings .....	22
State- and Tribal-Registered Storage Tank Listings .....	25
State- and Tribal-Voluntary Cleanup Site Listings .....	25
State- and Tribal-Brownfield Site Listings .....	26
Statewide Environmental Evaluation and Planning System (SWEEPS) Underground Storage Tank (UST) Listings .....	26
California Environmental Reporting System (CERS) Listings .....	26
Facility Index System (FINDS) Listings .....	26
ECHO Listings .....	26
HAZNET Listings .....	27
San Diego County SAM .....	27
San Diego County HMMD .....	27
Notify 65 .....	27
EDR Hist Auto .....	27
HWP Listings .....	28
Unmapped Sites .....	28
Vapor Encroachment Survey .....	28
 REGIONAL ENVIRONMENTAL REGULATORY AGENCY RECORD REVIEW .....	 29
City of El Cajon Fire Department .....	29
San Diego County DEH .....	29
DTSC .....	29
HWTS .....	29
SDRWQCB .....	30
 DISCUSSIONS WITH PERSONS FAMILIAR WITH SITE .....	 30
 EXCEPTIONS .....	 30
 CONCLUSIONS AND RECOMMENDATIONS .....	 30
Findings .....	30
Conclusions .....	32
Recommendations .....	32
 E1527-13 NON-SCOPE CONSIDERATIONS .....	 33
 LIMITATIONS .....	 33
 FIGURES:	
Figure 1 - Site Location Map .....	2
Figure 2 - Site Map .....	5
Figure 3 - Groundwater Gradient Map .....	12

ATTACHMENTS:

Appendix A - References .....	Rear of Text
CD Data Disc .....	Rear of Text
Appendix B - Site Photographs	
Appendix C - EDR Data	
Appendix D - Public Records	
Appendix E - ASTM Transaction Screen Questionnaire	
Appendix F - Resumes	

**PHASE I ENVIRONMENTAL SITE ASSESSMENT  
PROPOSED BRADLEY COURT, SKILLED CARE NURSING FACILITY  
675 EAST BRADLEY AVENUE  
EL CAJON, SAN DIEGO COUNTY, CALIFORNIA 92021  
APN 387-142-36-00**

**INTRODUCTION**

**Purpose and Scope**

In accordance with our proposal and the Client's (ARCO Construction Company, Inc.) authorization, GeoSoils, Inc. (GSI) has completed this Phase I Environmental Site Assessment (ESA) report covering the subject site, the location of which is illustrated in Figure 1 (Site Location Map). The subject site is described as:

**APN: 387-142-36-00  
675 East Bradley Avenue, El Cajon, San Diego County, California 92021**

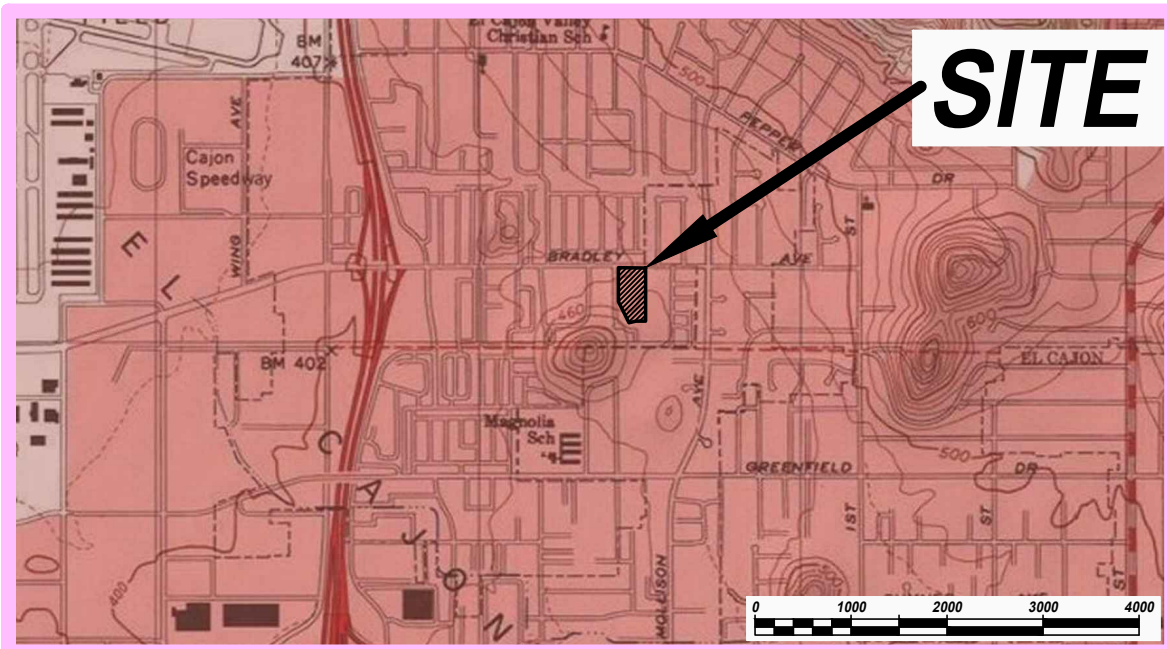
This ESA was prepared for the purpose of assessing, to the extent practical, the potential for recognized environmental conditions from past or present uses at the subject site. A recognized environmental condition is defined by ASTM Standard E 1527-13 as:

*The presence or likely presence, of any hazardous substances or petroleum products in, on, or at a property: (1) due to any release to the environment; (2) under conditions indicative of a release to the environment; (3) under conditions that pose a material threat of a future release to the environment. De minimis conditions are not recognized environmental conditions.*

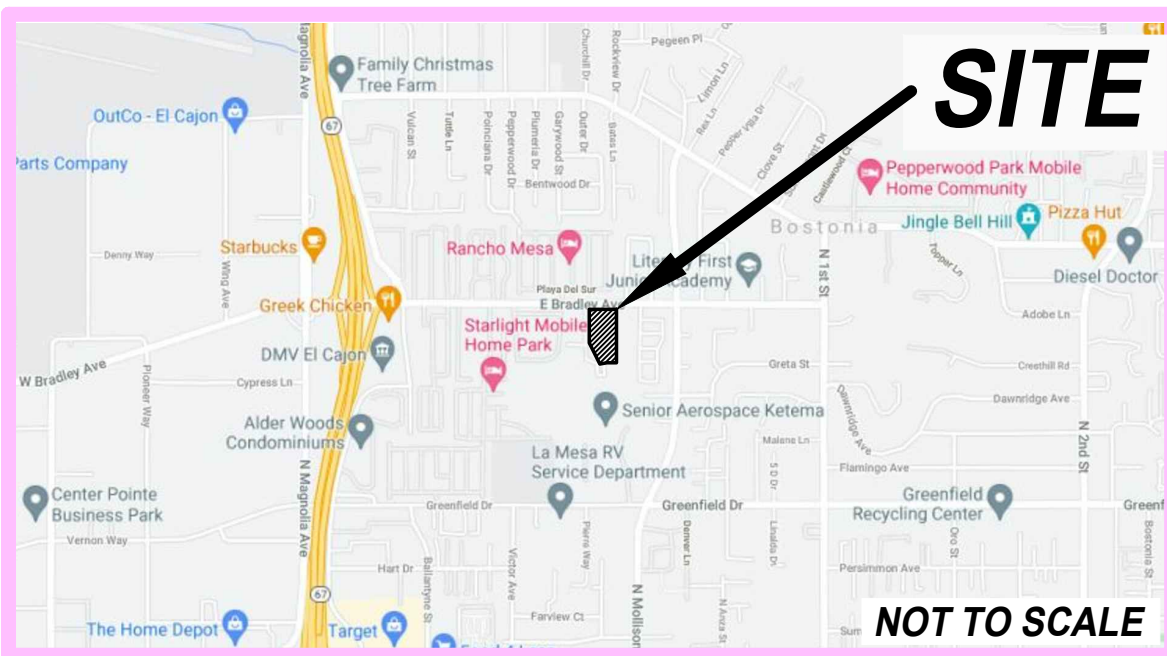
The scope of work included:

1. A review of the subject site's geologic and hydrogeologic setting;
2. A review of historical maps to assess the subject site's historical land utilization and for indications of potential contamination or sources of contamination;
3. A reconnaissance of the subject site and surrounding areas to visually assess current utilization and for indications of potential surface contamination (Appendix B, and also provided as a PDF document on the CD data disc);
4. A review of government database documents concerning available pertinent environmental information for the subject site (Appendix C, only on the CD as a PDF document); and,
5. Preparation of this report which relates the findings of these studies and presents GSI's conclusions and recommendations.





Base Map: TOPO!® ©2003 National Geographic, U.S.G.S. El Cajon Quadrangle, California -- San Diego Co., 7.5 Minute, dated 1997, current, 1997.



Base Map: Google Maps, Copyright 2021 Google, Map Data Copyright 2021 Google

This map is copyrighted by Google 2021. It is unlawful to copy or reproduce all or any part thereof, whether for personal use or resale, without permission. All rights reserved.

	<p>W.O. <b>E8096-SC</b></p>
<p><b>SITE LOCATION MAP</b></p> <p style="text-align: right;">Figure 1</p>	





## **Limitations and Exceptions**

This study does not include any of the following:

- Subsurface or geotechnical evaluation of the subject site;
- Soil or water sampling and analyses, including potable water sources;
- Identification or evaluation of wetlands;
- Identification or evaluation of biological concerns;
- Consideration of possible future contamination of the subject site from adjacent or surrounding facilities or properties, or derailment;
- Asbestos, methane, radon gas, mold, lead paint, or electromagnetic evaluation(s);
- Air quality evaluations; or,
- Mold evaluations.

## **Terms and Conditions**

This report is intended for the use of the Client. The contents should not be relied upon by any party other than the aforementioned without the express written consent of GSI.

This report does not consider possible future contamination of the subject site from adjacent or surrounding facilities or properties. All judgments concerning adjoining properties apply only to conditions observed during the time of the onsite reconnaissance.

## **SITE DESCRIPTION AND RECONNAISSANCE OBSERVATIONS**

### **Site/Project Description**

The approximately 3.4-acre subject site is located on the south side of East Bradley Avenue and the east side of Sam's Hill Road in El Cajon, San Diego County (see Figure 1). The site is currently occupied by the Bradley Court Convalescent Center. The subject site slopes moderately to steeply towards the north. Drainage is anticipated to be via sheet flow towards East Bradley Street. The site is situated at an elevation of approximately 450 feet above mean sea level. Access to the site is via Sam's Hill Road, along the west side of the site.

### **Proposed Development**

It is our understanding that the proposed development will consist of preparing the site for the construction of a new 32-bed, single-story addition to the existing skilled nursing healthcare building, an auxiliary building, along with a new concrete generator pad, and associated driveways, parking, trash enclosures, and sidewalk improvements. Additional improvements, consisting of underground utilities, typical exterior flatwork, and landscaping are also planned.

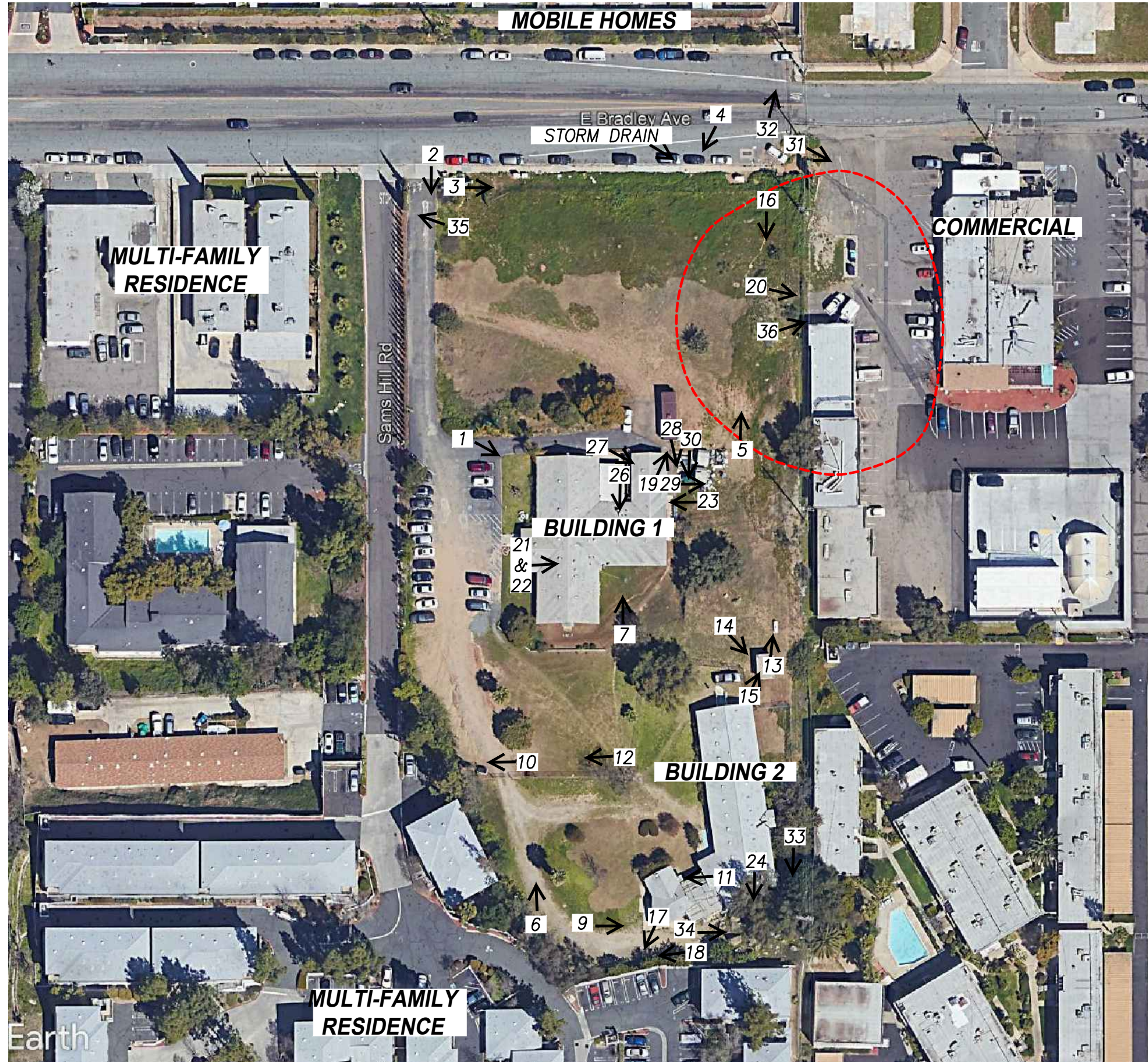
## RECENT OBSERVATIONAL RECONNAISSANCE

### Onsite and Border Zone Reconnaissance

On April 28, 2021, a GSI representative visited the subject site to assess current utilization and observe for signs of possible contamination, which included walking the site and remote sensing the surrounding properties from the subject site and public thoroughfares. Features observed during the site reconnaissance are described below and illustrated on the Site Map (see Figure 2) which uses a Google Earth image as a base. Photographs of the subject site are presented in Appendix B, and on the CD data disc. The photograph locations and viewpoints are also indicated on Figure 2 (Site Map).

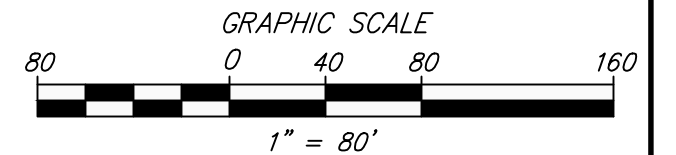
- **Buildings on the Property, and General Usage** – The Bradley Court Convalescent Center consists of two residential structures, three storage sheds, generator building, paved and dirt parking areas, and limited landscaping. A paved driveway is present on the west side of the subject site. The northern building, identified as Building 1, includes maintenance and administrative offices, as well as laundry facilities. Building 2, the southern building, includes a large kitchen where meals are prepared for the residents. A grease trap reportedly used only for food waste is present in the subsurface on the north side of the building. Janitor’s closets were present in each of the buildings. The onsite emergency generator, located in a small building on the east side of the subject site, is powered by propane. Two lead-acid batteries were observed in the generator building.
- **Drum Storage** – Two old, rusted drums with holes were observed on the northern portion of the site, along the eastern property boundary. Green “non-hazardous” waste stickers were observed on each drum; however, site information had faded. Based on information provided on the GeoTracker website, as well as information provided during an interview with the maintenance supervisor, Mr. Tony de Santiago, groundwater monitoring had been conducted at the property in connection with a Leaking Underground Storage Tank (LUST) case located on the adjoining property to the east. The labels were typical of those which are used on purge water drums for groundwater generated during monitoring activities. Therefore, given the potential for the drums to have held purged groundwater impacted with petroleum hydrocarbons, these drums represent an REC.
- **Storage Tanks** – GSI observed one propane tank located on the west side of the subject site, north of the generator building. According to the site contact, the generator is fueled by propane, with piping from the tank located in the subsurface. The tank is 250 gallons in volume, according to Mr. de Santiago. Based on the nature of the propane fuel, the storage tank is not considered an REC.





### GSI LEGEND

- 36 → — APPROXIMATE LOCATION OF SITE PHOTOGRAPH SHOWING DIRECTION OF VIEW
- — LIMITS OF PRODUCT (OBSERVED SHEEN OR DISCOLORED WAYTER DURING HISTORY OF MONITORING)



**ALL LOCATIONS ARE APPROXIMATE**

*This document or file is not a part of the Construction Documents and should not be relied upon as being an accurate depiction of design.*



## SITE MAP

Figure 2

W.O. E8096-SC    DATE: 06/21    SCALE: 1" = 80'



- **Hazardous Chemical/Material Use, Storage, and Disposal** – GSI observed two large lead-acid batteries in the generator building. The batteries are presumed to be part of the emergency electricity system. Minor staining was observed in the vicinity of the batteries; however, it was limited in nature and did not appear to penetrate to the subsurface. Therefore, the staining is considered de minimis.

Chemicals and materials typical of routine maintenance at a convalescent facility, including laundry detergent, fabric softener, dishwashing soap, disinfectant, bleach, drain cleaner, as well as paint, floor wax, and floor stripper, were observed in a storage shed located to the east of Building 1. Additional supplies were observed in the laundry room on the east side of Building 1, a storage closet within the courtyard of Building 1, kitchen, and janitor's closets in each building. The materials were stored in containers 5-gallons or less in volume and appeared to be in good condition with no evidence of significant spills or releases.

GSI observed a locked storage container on the south side of the subject site labeled Biohazard. According to Mr. de Santiago, the biohazard waste is picked up monthly by Logic Environmental Services. No obvious signs of mishandling of biohazard waste was observed. Based on these observations, hazardous chemical/material use, storage, or disposal is not considered an REC.

- **Potential Sources of Polychlorinated Biphenyls (PCBs)** – GSI did not observe transformers or any other potential sources of PCBs onsite. One pad-mounted transformer was observed on an adjoining property to the southeast. The transformers appeared to be in relatively good condition with no obvious visible leakage. Given the age of the surrounding properties, it is possible that the dielectric fluid present in the transformers contains PCBs. The transformers are owned by San Diego Gas & Electric, the local electricity provider; thus, if the transformers were to leak it should be the responsibility of the utility provider to mitigate. Thus, the transformers are not considered RECs.
- **Electromagnetic Evaluation** – The evaluation of electric and magnetic fields (EMF) onsite is beyond this current scope of work. However, there are power lines on the adjoining property to the east, across El Camino Real, that could be the source of electric and magnetic fields (EMF). Based upon a public information booklet by a southern California power company, magnetic fields from transmission lines get weaker with distance. Magnetic fields are reported to vary from 1 to 300 milliGauss (mG) at the edge of a right-of-way. For comparison purposes, magnetic fields range from 0.1 mG to 8 mG on microwave ovens or televisions at a distance of 39 inches. Although there is some speculation that EMFs represent a risk to human health, medical and scientific research has yet to determine exposure levels related to health risks. Studies (to date) have been inconclusive as to the possible dangers from EMFs. Additional information is available from Southern California Edison (SCE), the United States Environmental Protection Agency, The National Academy of Sciences and/or the American Medical Association.

- **Utility Structures, Roads, Disposal Systems** – Access to the site is via Sam’s Hill Road, a paved road along the west side of the subject property.

GSI did not observe readily visible evidence of water production wells, disposal systems, or utility structures on the subject site. A utility vault was observed in the sidewalk on the north side of the site.

- **Hydraulic Lifts** – GSI did not observe readily visible evidence of hydraulic lifts on the subject site. Thus, hydraulic fluids associated with hydraulic lifts are not an REC.
- **Use, Storage, and Disposal of Petroleum Products** – GSI did not observe readily visible evidence of use or disposal of petroleum products at the subject site, with the exception of the propane tank discussed previously. Therefore, petroleum products are not considered an REC.
- **Paint Booths** – GSI did not observe readily visible evidence of paint booths on the subject site during our site reconnaissance. Thus, paint booths are not considered an REC.
- **Battery Storage and Disposal** – GSI did not observe readily visible evidence of battery storage and disposal on the subject site during our site reconnaissance, other than the batteries associated with the emergency generator discussed previously. Thus, battery storage and disposal are not considered an REC.
- **Vehicle/Equipment Maintenance Areas** – GSI did not observe evidence of vehicle/equipment maintenance or storage areas. Therefore, vehicle and equipment maintenance is not considered an REC.
- **Sumps** – GSI did not observe readily visible evidence of unlined sumps on the subject site. Therefore, sumps are not considered an REC.
- **Clarifiers** – GSI did not observe readily visible evidence of the presence of clarifiers at the subject site. As noted previously, a grease trap is located in the subsurface on the north side of Building 2. The grease trap is used solely for food service waste and is therefore not considered an REC.
- **Oil/Water Separators** – GSI did not observe readily visible evidence of oil/water separators on the subject site. Thus oil/water separators are not considered an REC.
- **Septic Systems** – GSI did not observe readily visible evidence of the presence of septic systems. Septic systems are not typically an REC.

- **Floor Drains** – GSI did not observed readily visible evidence of floor drains at the subject site, with the exception of one drain located in the laundry room. No staining or chemical storage was observed in the vicinity of the drain. Therefore, based on the nature of the site and lack of staining and hazardous materials storage in the vicinity, the floor drain is not considered an REC.
- **Waste Pits, Ponds, and Lagoons** – GSI did not observe readily visible evidence of waste pits, ponds and lagoons on the subject site. Therefore, waste pits, ponds, and lagoons are not considered an REC.
- **Dry Cleaning Operations** – No evidence of dry cleaning operations were observed onsite. Therefore dry cleaners are not considered an REC.
- **Wastewater** – GSI did not observe evidence of wastewater at the subject site, with the exception of typical municipal sanitary sewer systems. Therefore, wastewater is not considered an REC.
- **Environmental Releases and Spills** – GSI did not observe evidence of spills or releases. Therefore, spills and releases are not an REC.
- **Asbestos Containing Materials (ACMs) and Lead-Based Paints (LBPs)** – Based on review of historical records, the onsite buildings were constructed between 1953 and 1964. Based on the age of the structures, it is possible that ACMs and LBPs are present. Therefore, ACM and LBP are an environmental concern. An ACM and LBP evaluation is beyond the scope of this assessment.
- **Methane and Nitrates** – Methane and nitrate evaluations were not a part of our scope of work for this study.
- **Mold** – An evaluation of the presence of mold is beyond the scope of this current study.
- **Radon** – A detailed radon survey was not a part of this update ESA; however, the potential for radon gas accumulation is low in southern California. A recent publication by the American Society of Testing and Materials (ASTM) suggests that the Pacific coastal range areas are expected to have a low to moderate radon potential. In addition, a study reported by the Los Angeles Times (Nagda, 1994) and California Environmental Protection Agency (CAL EPA) suggested a very localized geographic radon problem within the state. California school officials found virtually no elevated radon levels in public schools (Nagda, 1994). Because of this, and due to the generally mild climate in southern California and open-air condition of the site, the potential for radon gas accumulation is not considered a significant environmental threat.

In 1990, the State of California (1990) conducted a radon survey in the state. The results of the survey indicate that for the 182 samples obtained in Region 9, which included Los Angeles, Riverside, San Bernardino, Orange, San Diego and Imperial Counties, the arithmetic mean radon levels were 0.6 pCi/l. This average total is below the radon action level of 4 pCi/l.

- **Solid Waste Landfills (SWLF)** – The subject site is not a SWLF. Therefore, SWLFs are not considered an REC.
- **Water Wells** – What appeared to be a former groundwater monitoring well location was observed near the northeast corner of Building 1. Mr. de Santiago indicated that, although he did not know what the well was used for, he observed something being put into the well, and water being removed. He noted that several wells had been located onsite, but had been filled with concrete. The wells are discussed further in the Results of Government Agency/Documents Review section below.
- **Oil and Gas Well Activity** – GSI did not observe readily visible evidence of oil or gas wells on the subject site during our previous and recent site reconnaissance. According to the California Geological Energy Management Division (CalGEM) Well Finder website, there are no wildcat gas or oil wells on the subject site or within the region.

### **Border Zone Reconnaissance**

The subject site is bordered to the north by West Bradley Avenue, followed by a mobile home park and single-family residences; and to the west, southeast, and south by multi-family residential properties. The northern portion of the subject site is bordered to the east by a commercial shopping center with no tenants of concern; however, the property was historically occupied by a gasoline service station. The LUST case associated with the former service station is discussed further in the Results of Government Agency/Documents Review section below. There were no readily visible indications of adverse land usage observed on the surrounding properties that could contribute to significant hazardous waste/materials and/or petroleum contamination to the subject site, provided lawful procedures are being followed for operations, storage, and for disposal of wastes.

### **Photographic Record**

Representative color photographs have been taken of the various items mentioned in the site reconnaissance observations presented above. These photographs are presented on the CD data disc in Appendix B as PDFs.

## LOCAL GEOLOGIC AND HYDROGEOLOGIC SETTING

### Geology

The subject site is located within a prominent natural geomorphic province in southwestern California known as the Peninsular Ranges. It is characterized by steep, elongated mountain ranges and valleys that trend northwesterly. The mountain ranges are generally underlain by basement rocks consisting of pre-Cretaceous metasedimentary rocks, Jurassic metavolcanic rocks, and Cretaceous plutonic rocks of the southern California batholith.

### Site Geology

According to the Preliminary Geologic Map of the El Cajon 30' x 60' Quadrangle, Southern California (USGS, 2004), the north side of the subject site is underlain by Pleistocene- to Holocene-aged alluvium, undivided (Qu). The southern portion of the subject site is underlain by Cretaceous-age granitoid rocks (Kgr), including tonalite and granodiorite. GST's concurrent geotechnical investigation indicates granitic rock underlies the entire site, at shallow depth and at the surface.

### Site Soils

According to the United States Department of Agriculture (2021), the onsite soils consist of the Placentia sandy loam and Vista coarse sandy loam. The general attributes of the soils are described in the following table:

SOIL TYPE (MAP UNIT)	OCCURRENCE	DRAINAGE CLASS	RUNOFF RATE	K <sub>SAT</sub>	HYDROLOGIC SOIL GROUP
Placentia sandy loam, thick surface, 2 to 9 percent slopes (Pfc)	Alluvial fans	Moderately Well Drained	Very High	Very low to moderately low	D
Vista coarse sandy loam, 15 to 30 percent slopes, MLRA 20 (VsE)	Hills	Well Drained	Medium	Very low to moderately low	B

### Hydrogeology

The property lies within the El Cajon hydrologic sub-area of the Lower San Diego hydrologic area within the San Diego hydrologic unit of the San Diego Hydrologic Basin (907.13). Existing beneficial uses of groundwater within this HSA are reported to include municipal supply and agricultural supply. Potential beneficial uses include industrial service and process supply. According to the Corrective Action Plan Update,



First Quarter 2013, Unauthorized Release Case Number H24759-001, Price Management Property, 725 E. Bradley Avenue, El Cajon, California, dated February 22, 2013 and prepared by Donan Environmental Services, Inc., depth to groundwater beneath the subject site ranges from approximately 7 feet bgs to 20 feet bgs. The groundwater gradient was interpreted to be towards the west-northwest (see Figure 3).

## **RESULTS OF SITE HISTORICAL REVIEW**

### **General**

As part of this assessment and update, GSI reviewed historical aerial photographs, topographic maps, and city directory listings provided by EDR to evaluate potential environmental risks related past activities occurring on the subject site and surrounding properties. GSI requested Sanborn Fire Insurance Maps as part of our historical records review. However, these maps were unavailable for the subject site. A statement indicating the unavailability of Sanborn Fire Insurance Maps for the subject site is included in Appendix C on the CD data disc.

No significant data gaps were encountered in preparation of this Phase I ESA. Data gaps included the years between 1940-1948, 1976-1978, 1984, and 2001. The gap was due to the limited records that were reasonably ascertainable for this area at the time. It is our opinion that additional historical information, if it were to become available, generally would not significantly change the conclusions and recommendations of this assessment; however, this potential cannot be entirely precluded.

### **Summary of Historical Aerial Photograph and Historical Map Reviews**

#### **Historical Aerial Photograph Review**

Historical aerial photographs were reviewed as a part of this assessment for indications of historical land utilization, and for signs of potential hazardous materials/waste and/or petroleum storage, usage, contamination, or disposal areas. Historical photographs were provided by EDR and included the years 1949, 1953, 1964, 1966, 1970, 1979, 1985, 1989, 1994, 2002, 2005, 2009, 2012, and 2016. A summary of our review is provided in Table 1. The historical aerial photographs are included in Appendix C on the CD data disc.



TABLE 1 - HISTORIC AERIAL PHOTOGRAPH REVIEW SUMMARY		
DATE	SUMMARY	SCALE
1949	The majority of the subject site appears to be used for dry farming. The southern portion of the subject site appears to be occupied by a small structure and driveway. The subject site is bordered to the north by a dirt road followed by undeveloped land to the north and northwest. Land to the northeast is occupied by a dense patch of trees. Beyond the trees the land appears to be used for dry farming. Land to the east is undeveloped. Land to the west is developed with an orchard and several small structures, with the northern portion used for dry farming. Land to the south appears to be occupied by several small structures.	1"=500'
1953	The site and surrounding properties appear generally similar to the 1949 photograph.	1"=500'
1964	The two existing buildings are present at the subject site, however the northeastern portion of the northernmost building has not been constructed, and the south side of the southernmost building to be longer towards the west than the current structure. The existing single-family homes are present to the northeast. The adjoining property to the north appears similar to the 1953 aerial photograph. The orchard has been removed from the adjoining property to the west. The adjoining property to the east appears to be graded, and an unidentified, elongate feature trending from north-northwest to south-southeast is present. The adjoining property to the south appears similar to the 1953 aerial photograph.	1"=500'
1966	An addition has been constructed on the east side of the northernmost building. No other significant changes are noted on the subject site or surrounding properties.	1"=500'
1970	The subject site and surrounding properties to the west, east, northeast, and south appear similar to the 1966 aerial photograph. The existing mobile home park appears to be under construction to the north.	1"=500'
1979	The west side of the southernmost onsite building appears to have been removed. Several of the existing apartment buildings to the west are present. The properties to the east are developed with the existing commercial and multi-family residential structures. The property to the south appears to be vacant.	1"=500'
1985	The subject site and surrounding properties to the north, east, and south appear similar to the 1979 aerial photograph. Two additional apartment buildings have been constructed to the west.	1"=500'
1989	An addition appears to have been constructed on the west side of the southernmost building. The adjoining properties to the north and east, as well as to the west of the northern portion of the subject site, appear similar to the 1985 aerial photograph. The existing apartments to the south and southwest appear to be under construction.	1"=500'
1994	The subject site and surrounding properties appear similar to existing conditions.	1"=500'
1996	The subject site and surrounding properties appear similar to existing conditions.	1"=500'
2002	The subject site and surrounding properties appear similar to existing conditions.	1"=500'
2005	The subject site and surrounding properties appear similar to existing conditions.	1"=500'
2009	The subject site and surrounding properties appear similar to existing conditions.	1"=500'
2012	The subject site and surrounding properties appear similar to existing conditions.	1"=500'
2016	The subject site and surrounding properties appear similar to existing conditions.	1"=500'

## Historical Topographic Map Review

In addition to reviewing historical aerial photographs, GSI reviewed historical topographic maps for this update Phase I ESA. This included a review of historical topographic maps for the years 1893 (El Cajon Quadrangle), 1903 (El Cajon Quadrangle), 1939 (El Cajon Quadrangle), 1942 (El Cajon Quadrangle), 1947 (El Cajon Quadrangle), 1948 (El Cajon Quadrangle), 1955 (El Cajon Quadrangle), 1967 (El Cajon Quadrangle), 1975 (El Cajon Quadrangle), 1996 (El Cajon Quadrangle), and 2012 (El Cajon Quadrangle) were provided by EDR. A summary of our review is provided in Table 2. The historical topographic maps are included in Appendix C on the CD data disc.

TABLE 2 - HISTORIC TOPOGRAPHIC MAP REVIEW SUMMARY		
DATE	SUMMARY	SCALE
1893	El Cajon Quadrangle. The subject site and surrounding properties appear vacant. Site elevation is approximately 440 feet above MSL.	1:62,500
1901	El Cajon Quadrangle. The subject site and surrounding properties appear similar to conditions shown on the 1893 map.	1:62,500
1903	El Cajon Quadrangle. The subject site and surrounding properties appear similar to conditions shown on the 1901 map.	1:62,500
1939	El Cajon Quadrangle. The subject site and surrounding properties to the east and south appear similar to conditions shown on the 1903 map. A dirt road and small structure are present on the adjoining property to the west. A roadway borders the subject site to the north, followed by vacant land.	1:62,500
1942	El Cajon Quadrangle. The subject site and surrounding properties appear similar to conditions shown on the 1939 map.	1:62,500
1947	El Cajon Quadrangle. The subject site and surrounding properties appear similar to conditions shown on the 1942 map.	1:62,500
1948	El Cajon Quadrangle. The subject site and surrounding properties appear similar to conditions shown on the 1947 map.	1:50,000
1955	El Cajon Quadrangle. The subject site and adjoining property to the south appear similar to conditions shown on the 1939 map. The subject site elevations appear to range from approximately 460 to 440 feet above MSL. A dirt road and small structures are present to the north, and a dirt road and one small structure is present to the east. An additional small structure is present to the west.	1:24,000
1967	El Cajon Quadrangle. The existing structures are present at the subject site. Several small structures are present to the east. Structures to the north are no longer present. The roadway to the west has been paved, and one small structure is present to the southwest. The properties to the northeast are shaded red indicating development.	1:24,000
1975	El Cajon Quadrangle. The subject site and surrounding properties to the northeast, east, south, southwest, and west appear similar to conditions shown on the 1967 topographic map. The existing mobile home park has been developed to the north.	1:24,000

TABLE 2 - HISTORIC TOPOGRAPHIC MAP REVIEW SUMMARY		
DATE	SUMMARY	SCALE
1996	El Cajon Quadrangle. The subject site and surrounding properties are shaded red, indicating development.	1:24,000
2012	El Cajon Quadrangle. No features are depicted on the 2012 topographic map, with the exception of roadways.	1:24,000

### **City Directory Listings**

Historical city directory listings, published by San Diego Directory Company, The Pacific Telephone & Telegraph Company, R.L. Polk & Company, Community Directory Company, Luskeys Brothers Company, John M. Ducey, Pacific Telephone, Pacific Bell, Pacific Bell White Pages, Cole Information Services, SBC Pacific Bell, and Haines Criss-Cross Company, Inc. for the years 1955, 1960, 1965, 1971, 1975, 1979, 1982, 1986, 1992, 1995, 2000, 2005, 2010, 2014, and 2017, were provided by EDR. These listings were reviewed for past names of businesses or occupants listed for the subject site and adjoining properties to help evaluate historic land use. A summary of the listings are presented in Appendix C on the CD data disc.

### **Addresses of Potential Concern**

Addresses of potential concern are businesses that may present potential environmental concern such as gas stations, automotive repair shops, and dry cleaners or other businesses believed to store, handle, transport, or dispose of hazardous waste. The first listings for the subject site appeared in 1965. No occupants of potential concern were associated with the subject site. The following is a summary of subject site listings:

YEAR	OCCUPANT	YEAR	OCCUPANT
1965	Brunson Sanitarium and Major's Nursing & Convalescent Home	1995	Vista Del Cerro Convalescent Center
1971	Bradley Homes, Bradley Sanitarium	2000	Bradley Court Convalescent Center
1975	Bradley Homes, Bradley Sanitarium	2005	Bradley Court
1979	Vista Del Cerro Center	2010	Bradley Court
1982	Vista Del Cerro Center	2014	Healthcare Management Systems
1986	Vista Del Cerro Center	2017	Healthcare Management Systems
1992	Vista Del Cerro Center		



No addresses of potential concern were identified on nearby properties, with the exception of the following:

Year	Address	Occupant of Concern
1965	743 E. Bradley Ave.	C&F Service & Sales – tractor sales
1971	703 E. Bradley Ave.	Ace Demolition & Excavating
1979	723 E. Bradley Ave.	Kramer’s Laundry & Gas
1986	797 E. Bradley Ave.	Southern California Printing
1992	723 E. Bradley Ave.	Vans Laundry and Dry Cleaning
1995	723 E. Bradley Ave.	Vans Laundry and Dry Cleaning

Van’s Laundry and Dry Cleaning was located in the commercial building immediately adjacent to the east side of the subject property. The facility represents an environmental concern due to close proximity to the subject site and the potential for chlorinated solvents to have impacted the subsurface. However, given that a soil vapor extraction system operated for several years at the adjoining site in connection with the UST release case, it is likely that any VOCs in soil vapor in connection with the former dry cleaner, if at all, were remediated. Therefore, the former dry cleaning operation is not considered a REC.

### **Building Permit Records**

EDR performed a search of City of El Cajon, Building and Fire Safety Division, and County of San Diego Development Services building permit records. No conditions or occupants of environmental concern were identified in the building records. A summary of permit records searched is presented in Appendix C on the CD data disc.

### **Review of Previous Reports**

No previous environmental or geotechnical reports were provided for review.

### **Chain-of-Title Documents, Environmental Liens, and Activity/Use Limitation Searches**

An environmental lien and Activity/Use Limitation (AUL) search was performed by EDR. According to information provided by EDR (Appendix C on the CD data disc), no environmental liens or AULs exist for the subject site. A chain-of-title search was not furnished or requested by the client and such a search was beyond the scope of this Phase I ESA.

## RESULTS OF GOVERNMENT AGENCY/DOCUMENTS REVIEW

### List of Government Agencies and Databases Reviewed

The purpose of this task is to obtain and review records that will help identify Recognized Environmental Conditions in connection with the subject site. In compliance with ASTM Standard of Practice E 1527-13, a search of selected federal and state government databases was conducted for GSI, by EDR. Zoning/Land Use records were not readily available, and thus were not reviewed for this study. Following is a list of the agency databases reviewed for this report. Search distances are per the ASTM standard.

<b>TABLE 3 - LIST OF DATABASES SEARCHED</b>			
<b>FEDERAL ASTM STANDARD</b>	<b>STATE AND LOCAL ASTM STANDARD</b>	<b>FEDERAL ASTM SUPPLEMENTAL</b>	<b>STATE OR LOCAL ASTM SUPPLEMENTAL</b>
NPL	RESPONSE	US Brownfields	WMUDS/SWAT
Proposed NPL	ENVIROSTOR	US CDL	SCH
NPL Liens	SWF/LF	RCRA NonGen/NLR	Local HMMD
Delisted NPL	San Diego Co. SAM	DOT OPS	Toxic Pits
CERCLIS	UST/Indian UST	FUDS	CDL
NFRAP	FEMA UST	CONSENT	HIST CDL
CORRACTS	LUST/Indian LUST	ROD	ODI/Indian ODI
RCRA-TSDF	SLIC	UMTRA	DEED
RCRA-LQG	AST	TRIS	Liens
RCRA-SQG	VCP/Indian VCP	UMTRA	Liens 2
RCRA-CESQG		US Mines	NPDES
Federal IC/EC/LUCIS		TSCA	CA BOND EXP
ERNS		FTTS	CA FID UST
		Hist FTTS	SWEEPS UST
		ICIS	HIST UST
		PADS	CORTESE
		SSTS	CHMIRS
		MLTS	CUPA
		RADINFO	PRP
		FINDS	WDS
		INDIAN RESERV	LDS
		EMI	Drycleaners
		HMIRS	Spills 90
		RAATS	Debris Region 9
		HAZNET	SWRCY

TABLE 3 - LIST OF DATABASES SEARCHED			
FEDERAL ASTM STANDARD	STATE AND LOCAL ASTM STANDARD	FEDERAL ASTM SUPPLEMENTAL	STATE OR LOCAL ASTM SUPPLEMENTAL
		UIC	ENF
		SCRD Drycleaners	HWT
		MWMP	HWP
		Coal Ash DOE	Financial Assurance
		Coal Ash EPA	WDS
		Lead Smelters	Haulers
		2020 Corr Action	
		US Airs	
		PRP	
		EPA Watch List	
		US Fin Assur	
		PCB Transformer	
		PROC	
		MCS	

\*Details and descriptions of these databases can be found in Appendix C on the CD data disc.

Government database records indicated 39 mapped sites within the specified search radius. One unmapped (orphan) site was listed, however the site was not located on an adjoining property and was not listed in a release database; therefore, the orphan site is not considered an environmental concern. The following is a summary of the governmental database records research:

### **NPL Sites**

The National Priorities List (NPL) is a list of contaminated sites that are considered the highest priority for cleanup by the EPA. The search radius for NPL sites is 1 mile. The site is not on the NPL List and the database search did not identify any NPL sites within a 1-mile radius of the subject site.

### **Proposed NPL Sites**

Proposed NPL Sites are site currently under consideration by the EPA for inclusion on the NPL. The search radius for proposed NPL sites is 1 mile. The subject site is not on the proposed NPL list and the database search did not identify any proposed NPL sites within a 1-mile radius of the subject site.



## **Delisted NPL Sites**

Delisted NPL sites are sites that are removed from the NPL site listing because the EPA no longer determines the site to be a risk to human health or the environment. In addition, sites that have been remediated under the Superfund program are also removed from the NPL site listing. The search radius for delisted NPL sites is 1 mile. The subject site is not on the delisted NPL catalog and the database search did not identify any delisted NPL sites within a 1-mile radius of the subject site.

## **CERCLIS Sites**

The Comprehensive Environmental Response, Compensation, and Liability Act Information System (CERCLIS) list identifies sites which are suspected to have contamination and require additional investigation to assess if they should be considered for inclusion on the NPL. The search radius for CERCLIS sites is ½ mile. The subject site is not included on the CERCLIS List and the governmental database records search did not identify any CERCLIS sites within a ½-mile radius of the subject site.

## **CERCLIS - NFRAP Sites**

CERCLIS - NFRAP sites are properties included on the CERCLIS list but have no Further Response Actions Planned (NFRAP). Sites on the CERCLIS-NFRAP List were removed from the CERCLIS List in February 1995 because, after an initial investigation was performed, no contamination was found, the contamination was quickly removed, or the contamination was not significant enough to warrant NPL status. The search radius for CERCLIS-NFRAP sites is ½ mile. The government database records do not include the subject site on the CERCLIS-NFRAP list, and no sites within a ½-mile radius of the subject site were included on the CERCLIS - NFRAP list during our review of governmental database records.

## **Federal ERNS List**

The Federal Emergency Response Notification System (ERNS) list tracks information on reported releases of oil and hazardous materials. The search radius for Federal ERNS sites includes the target property, only. The government database records do not include the subject site on the Federal ERNS list.

## **RCRA Non-CORRACTS TSD Facilities**

The Resource Conservation and Recovery Act (RCRA) Non-CORRACTS TSD Facilities List tracks facilities which treat, store, or dispose of hazardous waste and are not associated with corrective action activity. The search radius for RCRA Non-CORRACTS TSD Facilities is ½ mile. The governmental database records do not include the subject site nor sites located within a ½-mile radius of the subject site on the RCRA non-CORRACTS TSD Facilities list.

## **RCRA CORRACTS TSD Facilities**

The RCRA CORRACTS TSD Facilities list catalogues facilities that treat, store, or dispose of hazardous waste and have been associated with corrective action activity. The search radius for RCRA CORRACTS TSD Facilities is 1 mile. The governmental database records do not include the subject site. One site on the RCRA CORRACTS TSD Facilities list is located within a 1-mile radius.

Safety-Kleen Systems (197 Vernon Way), located approximately 0.78 mile southwest of the subject property and at a lower elevation, is listed in the CORRACTS database with no releases reported. The site is additionally listed in the SEMS-Archive database and various non-release databases. According to the SEMS-Archive database listing, the facility was archived in 1996 and was not listed on the NPL. According to the EDR database report, the facility is not located within the search radii of the state and local release databases. Based on distance and lower elevation the facility is not expected to impact the subject site and is not considered an REC.

## **RCRA Generators**

The RCRA Generator list includes facilities that generate, transport, store, treat, and/or dispose of hazardous waste. The search radius for RCRA Generators is  $\frac{1}{4}$  mile. The governmental database records do not include the subject site nor sites within a  $\frac{1}{4}$ -mile radius on the RCRA Generators list.

## **RCRA NonGen/NLR**

The NonGen/NLR database includes selective information on sites which generate, transport, store, treat and/or dispose of hazardous waste as defined by RCRA. Non-generators do not presently generate hazardous waste. The subject site is listed on the RCRA NonGen/NLR database, as well as seven additional sites within a  $\frac{1}{4}$ -mile radius. Six of the sites were not located on adjoining properties; therefore the listings are not considered environmental concerns. One property, J&M Keystone, at 723 East Bradley Avenue, is located on the adjoining property the east. No violations or evaluations were on file for the subject site or adjoining property. Based on the non-release nature of the database, the listings do not represent a significant environmental concern and are not considered RECs.

## **State- and Tribal-Equivalent NPL**

State- and Tribal-Equivalent NPL identifies confirmed release sites where the Department of Toxic Substances Control is involved in remediation, either in a lead or oversight capacity. These confirmed release sites are generally high-priority and high potential risk. The search radius for State- and Tribal-Equivalent NPL sites is 1 mile. Governmental database records do not include the subject site on the State- and Tribal-Equivalent NPL

list. Two sites with State- and Tribal-Equivalent NPL statuses are located within a 1-mile radius of the subject site.

Ketema Aerospace (790 Greenfield Drive), located approximately 0.27 mile south and at a lower elevation, is listed in the State Response database. Although the site is mapped more than a quarter-mile from the subject site, the northernmost extent of the Ketema facility is located approximately 240 feet to the south. According to the EDR database report, the facility is in the DTSC Site Cleanup Program with a status of Active. Confirmed contaminants of concern (COCs) include tetrachloroethylene (PCE), 1,1,1-Trichloroethane (TCA) and trichloroethylene (TCE).

According to the Fourth Quarter 2020 Summary Report, Former Ketema/AMETEK Facility, 790 Greenfield Drive, El Cajon, California, prepared by ERM and dated January 29, 2021, and available on the GeoTracker website, groundwater flow relative to the Ketema facility is towards the northwest and cross-gradient from the subject site. The TCE plume appears to have originated at the southern portion of the west side of the facility and has migrated approximately 1.45 mile to the northwest in alluvium and decomposed granite. The closest groundwater monitoring well to the subject site is MW-26, which is sampled annually and was not sampled during the Fourth Quarter 2020. PCE and TCE have not been detected above laboratory reporting limits in MW-26 since June 2018. Petroleum-related VOCs were not reported in the Current and Historical VOCs in Groundwater table provided in the report.

According to the Final Groundwater Monitoring Report, Third Quarter 2017, Former Ketema A & E Facility, 790 Greenfield Drive, El Cajon, California, dated May 17, 2018, benzene, toluene, ethylbenzene, and xylenes were historically detected in groundwater samples collected from MW-26 but had not been detected above laboratory limits since at least September of 2009. Figure 2 of the report, entitled Site Plan with Ground Surface Elevations, appears to show a topographical high between the subject site and the Ketema facility; therefore, the facility does not appear to be situated directly up-gradient from the subject site. Figure 6 of the report illustrates groundwater flow direction towards the west-northwest, and Figure 7 shows contaminant migration in groundwater towards the northwest in alluvium and decomposed granite.

Based on the cross-gradient location and topographic high between the Ketema facility and the subject site, lack of significant impacts in the groundwater monitoring well closest to the subject site, and distance, the facility is not expected to significantly impact the subject site and is not considered a REC.

Magnolia Elementary (650 Greenfield Drive), located approximately 0.3 mile south-southwest of the subject site, is listed in the State Response database. According to the EDR database report, the site is listed as an active DTSC – Site Cleanup Program case. TCE is listed as a confirmed COC. According to the EnviroStor database, the school is located immediately adjacent to the west of the Ketema Aerospace facility discussed

above. According to the Fact Sheet available on the EnviroStor website, contamination at Magnolia Elementary School originated at the Ketema facility. Indoor air and soil vapor sampling is conducted four times per year at the school. Sub-slab depressurization and air exhaust systems were installed in all classrooms, and a new classroom was constructed with a vapor barrier. Further information regarding the Ketema facility was provided above. As noted previously, the Ketema facility is not expected to impact the subject property. Thus, since the Magnolia Elementary School is directly related to the release at the Ketema facility and is not the source of a separate release, the school does not represent an REC in connection with the subject site.

### **State and Tribal-Equivalent CERCLIS**

The State- and Tribal-Equivalent CERCLIS list identifies sites that have known contamination or sites for which there may be reasons for further investigation such as Federal Superfund (NPL) sites; State Response, including military facilities and state superfund; voluntary cleanup; and school sites. The search radius for State- and Tribal-CERCLIS sites is 1 mile. Governmental database records do not include the subject site on the State- and Tribal-Equivalent CERCLIS list. Three sites are listed with a State- and Tribal-Equivalent CERCLIS status within a 1-mile radius of the subject site. Two sites, Ketema Aerospace and Magnolia Elementary, were discussed previously.

Precision Plating (1488 Pioneer Way #12), located approximately 4,747 feet west-southwest and at a lower elevation from the subject site, is listed in the DTSC EnviroStor database as a Tiered Permit site. The facility does not appear on any other release databases within the specified radii. Based on distance and nature of the listing, the facility is not expected to impact the subject site and does not represent an REC.

### **State- and Tribal-Landfill and/or Solid Waste Disposal Site Listings**

State- and Tribal-Landfill and/or Solid Waste Disposal Site Listings include active, closed, and inactive landfills. The search radius for State- and Tribal-Landfill and/or Solid Waste Disposal sites is ½ mile. Governmental database records do not include the subject site nor any properties within a ½-mile radius on the State- and Tribal-Landfill and/or Solid Waste Disposal Site.

### **State- and Tribal-Leaking Storage Tank Listings**

State- and Tribal-Leaking Storage Tank Listings includes inventories of spills, leaks, investigation, and cleanup cost recovery as well as leaking underground storage tanks on Indian land. The search radius for State- and Tribal-Leaking Storage Tank is ½ mile. Governmental database records do not show the subject site is on the LUST list. Five LUST sites were listed within a ½-mile radius of the subject site; one site was listed twice in the database.

Circle K#2973 (981 Greenfield Drive), located approximately 1,925 feet southeast and at a higher elevation from the subject site, is listed in the LUST, CPS-SLIC, and SAM databases as a closed case. According to the database listing, the property had a release of gasoline discovered during tank closure activities. The release reportedly impacted soil only. An additional listing indicated that groundwater was impacted. Case closure was granted in 2008. Based on distance and closed case status, the facility is not expected to have impacted the subject site and does not represent a REC.

Price Management (725 East Bradley Avenue), located approximately 131 feet east and at a lower elevation from the subject site, is listed in the LUST database as a closed case and in the SAM databases as post-remedial monitoring case.

According to the database report, two gasoline USTs were removed from the site in 1987. Free product was observed in the tank pit, and a water sample collected from the pit contained TPHg at a concentration of 88,000 ug/L. Groundwater assessment was initiated in March 1988 and soil assessment was initiated in February 1989. From 1989 to 1996 a total of 24 groundwater monitoring wells were installed. The dissolved-phase plume extended more than 300 feet down-gradient and was approximately 330 feet wide covering approximately 130,000 square feet. Liquid-phase hydrocarbons were discovered in several wells, and removal commenced in January 1992. Approximately 292.75 gallons of LPH was removed between January 1992 and February 1993. Soil vapor extraction commenced in November 1994. Groundwater extraction and treatment was initiated in November 1995 through a 120-foot long recovery trench located at the subject site. Groundwater was treated by carbon absorption and discharged to the storm drain under a NPDES permit. In April 1997, groundwater extraction commenced from five groundwater monitoring wells and proceeded through March 1998. A total of 2,501,503 gallons of groundwater were treated.

According to the Corrective Action Plan (CAP) Update, First Quarter 2013, Unauthorized Release Case Number H24759-001, Price Management Property, 725 E. Bradley Avenue, El Cajon, California, dated February 22, 2013 and prepared by Donan Environmental Services (DES), the former USTs were located immediately adjacent to the east of the subject site. The remediation system compound was constructed in the location of the former USTs. The groundwater recovery trench was located in the northeast portion of the subject site and trended from north-northeast to south-southwest. Eight groundwater monitoring wells were located on the subject property.

Based on groundwater monitoring data, the direction of groundwater flow was towards the west-northwest.

According to the CAP, free product had never been observed in the two groundwater monitoring wells located closest to the subject property building, MW-17 and MW-18. The most recent groundwater monitoring data available for the CAP was from December 2011. At that time TPHg was detected in MW-17 at a concentration of 1,800 µg/L, and was not

detected above laboratory limits in MW-18. Benzene, toluene, and fuel oxygenates were not detected above laboratory reporting limits in MW-17. Ethylbenzene and total xylenes were detected at concentrations of 77 µg/L and 58 µg/L, respectively. These residual concentrations were below the San Francisco Bay Regional Water Quality Control Board (SFBRWQCB) environmental screening levels for groundwater vapor intrusion human health risks.

According to the CAP, during the December 2011 groundwater TPHg was detected at a maximum concentration of 5,100 µg/L and benzene was detected at a maximum concentration 1,280 µg/L. The extent of the TPHg plume to the south has not been defined on the east side of the site.

DES evaluated corrective action strategies and proposed remediation by natural attenuation only. In a letter dated May 14, 2013, DEH concurred with and authorized implementation of the CAP.

In a letter dated May 19, 2014, DEH confirmed the completion of investigation and corrective action for the site. According to the Case Closure Summary accompanying the closure letter, during the last groundwater monitoring event in December 2011, the LPH plumes were compared over monitoring events in 2010 and 2011 and the consultant concluded that the lateral LPH plume is stable and not migrating. LPH continued to be present in one of the monitoring wells located at the subject site at the time of case closure, however according to the CAP a smear zone likely remained at the northeast side of the site. The closure document requires that any contaminated soil excavated as part of subsurface construction work must be managed in accordance with the legal requirements at that time. Additionally, Post-Closure site Management Requirements listed on GeoTracker include the following:

- No excavation of contaminated soils without agency review and approval
- No groundwater extraction at any depth without approval
- Notify prior to change in land use
- Notify prior to development
- Notify prior to subsurface work
- Perform H&S plan prior to subsurface work

Based on the information provided by DEH and available on GeoTracker, contamination remaining in the northern portion of the subject site is considered a controlled REC. The approximate limits of the product intrusion are shown on Figure 2.

Based on this information, it appears that the occupants of the current onsite buildings are not expected to be impacted by current groundwater conditions. The existing buildings are located upgradient from the contaminant plume. A building is proposed to be constructed in the southern portion of the site, also at a higher elevation than the remaining plume. During the geotechnical evaluation conducted concurrently with this assessment,



eight test pits were excavated to depths ranging from 1½ to 8 feet. No hydrocarbon odors were detected and no stained soil were encountered during geotechnical activities. Groundwater was not encountered to the maximum explored depth of 8 feet. Therefore, it is unlikely that residual contamination will be encountered during construction activities for the new building. However, it should be noted that, if any buildings are planned to be constructed in the northern portion of the subject site in the future, additional assessment may be necessary, including a re-evaluation of soil vapor conditions relative to currently accepted ESLs. Additionally, if buildings are constructed or utility trenches cross the northern portion of the site, a soil management plan should be developed and implemented.

Southland 7 Eleven (1522 Graves), located approximately 0.4 mile west-northwest and at a lower elevation, is listed twice on the LUST database. According to the EDR report, the site had releases of gasoline impacting soil and groundwater. Based on distance, direction, and closed case status, the facility is not expected to impact the subject site and is not considered a REC.

### **CPS-SLIC**

Cleanup Program Sites (CPS; also known as Site Cleanups and formerly known as Spills, Leaks, Investigations, and Cleanups [SLIC] sites) included in GeoTracker. GeoTracker is the Water Board's data management system for sites that impact, or have the potential to impact, water quality in California, with emphasis on groundwater. The search radius for the CPS-SLIC database is 0.5 mile. The subject site is not listed on the CPS-SLIC database. Five properties within a 0.5-mile radius were identified on the CPS-SLIC database, two of which were listed twice. Circle K#2937 and Ketema Aerospace were discussed previously. The two remaining sites are located more than 1,700 feet from the subject site; therefore, impacts are not expected and the sites do not represent RECs.

### **State- and Tribal-Registered Storage Tank Listings**

State- and Tribal-Registered Storage Tank Listings include a catalogue of registered above ground and underground storage tanks and underground storage tanks on Indian land. The search radius for State- and Tribal-Registered Storage Tanks is ¼ mile. The subject site is not listed on any registered storage tank listings, and no properties within a ¼-mile radius of the subject site are listed on the Registered Storage Tank database.

### **State- and Tribal-Voluntary Cleanup Site Listings**

State- and Tribal-Voluntary Cleanup Site Listings include inventories of low threat level properties with either confirmed or unconfirmed releases and the project proponents have requested that DTSC oversee investigation and/or cleanup activities, and have agreed to provide for DTSC costs. The search radius for State- and Tribal-Voluntary Cleanup Sites is ½ mile. Governmental database records do not include the subject site nor sites within a ½-mile radius of the subject site on this list.

## **State- and Tribal-Brownfield Site Listings**

State- and Tribal-Brownfield Site Listings include a catalogue of real property, the expansion, redevelopment, or reuse of which may be complicated by the presence or potential presence of hazardous substances, pollutants, or contaminants. The search radius for State- and Tribal-Brownfield Sites is ½ mile. The governmental database records do not include the subject site nor sites within a ½-mile radius of the subject site on this list.

## **Statewide Environmental Evaluation and Planning System (SWEEPS) Underground Storage Tank (UST) Listings**

SWEEPS UST Listings include inventories of historical active or inactive UST locations from CRWQCB records. The search radius for the SWEEPS database is 0.25 mile. The subject site is not included on the SWEEPS database, however one site was identified within 0.25 mile. The Price Management site is located on the adjoining property to the east and was discussed further in the LUST section

## **California Environmental Reporting System (CERS) Listings**

The California Environmental Reporting System (CERS) listing is a list of sites in the California Environmental Protection Agency (CalEPA) Regulated Site Portal, which fall under the Hazardous Chemical Management, Hazardous Waste Onsite Treatment, Household Hazardous Waste Collection, Hazardous Waste Generator, and RCRA LQ HW Generator programs. The subject property was listed on the CERS and CERS Haz Waste databases. No other facilities are listed within a ¼-mile radius.

According to the EDR database report, the subject site is listed in the CERS database as a Chemical Storage facility and in the CERS Haz Waste database as a hazardous waste generator. Violations listed in the CERS database were administrative and not indicative of a significant release. Therefore, the listing is not considered a significant environmental concern and does not represent an REC.

## **Facility Index System (FINDS) Listings**

FINDS is a central and common inventory of facilities monitored or regulated by the EPA with cross-references to the program office data bases that have additional programmatic information about the facility. The subject site is listed on the FINDS database. According to the USEPA FRS Facility Detail Report available online, the FINDS listing is related to the CERS Haz Waste and RCRA NonGen/NLR database listings, discussed above. No environmental concerns were identified in the FINDS database listing or FRS website.

## **ECHO Listings**

The Enforcement & Compliance History Information (ECHO) listing provides integrated compliance and enforcement information for about 800,000 regulated facilities nationwide.



The subject site is listed in the ECHO database. According to the Detailed Facility Report available on the ECHO website, the listing is related to the RCRA NonGen/NLR database and FRS listings discussed previously. No violations or enforcement actions were identified on the ECHO website for the subject site. Based on the nature of the database, the listing does not represent an REC.

### **HAZNET Listings**

The California EPA, DTSC maintains a list of facility and manifest data. Governmental database records do not include the subject site on the Haznet list.

### **San Diego County SAM**

The San Diego County SAM listing contains all underground storage tank release cases and projects pertaining to properties contaminated with hazardous substances that are actively under review by the Site Assessment and Mitigation Program. The radius search for the SAM listing is 1/2-mile. The subject site is not included on the SAM database. Sites within the search radius are discussed in either the LUST or CPS-SLIC database listings above. No additional sites of concern were identified in the SAM database listing.

### **San Diego County HMMD**

The Hazardous Materials Management Division Database (HMMD) contains information pertaining to permits and includes inspection dates, violations, hazardous wastes generated, and information of USTs, as well as information for environmental contamination cases in San Diego County. The subject site is listed in the HMMD database. According to the EDR database report the subject site stores propane and generates medical and pharmaceutical hazardous waste. Violations on file were not indicative of a significant spill or release. Therefore, the listing is not considered an REC.

### **Notify 65**

The Notify 65 database is a listing of all Proposition 65 incidents reported to counties by the SWRCB and the RWQCB. The database is no longer updated and does not provide incident details. The search radius for the Notify 65 database is 1 mile. Governmental records do not identify the subject site on the Notify 65 database. Eight facilities were identified on the Notify 65 list. One of the sites, Ketema Aerospace, was discussed previously. The remaining sites are located more than 1/2-mile and are not expected to impact the subject site and do not represent RECs.

### **EDR Hist Auto**

EDR has searched selected national collections of business directories and has collected listings of potential gas station/filling station/service station sites that were available to EDR researchers. Categories reviewed included gas station, gasoline station, filling station,

auto, automobile repair, auto service station, service station, etc. The search radius for the EDR Hist Auto list is 0.125-mile. The subject site is not included in the database list. One adjoining site was listed.

Bradley Wash & Gas (723 Bradley), located on the adjoining property to the east, is listed as a gasoline service station from 1975 through 1988. The facility is likely the source of the release discussed in the LUST section above. The release is considered a CREC in connection with the subject site.

The address is also listed as Super Shiny Auto Detail from 2009 through 2012. Based on the presumed nature of the facility, it is not expected to impact the property and does not represent a REC.

### **HWP Listings**

The HWP database includes detailed information on permitted hazardous waste facilities and corrective action ("cleanups") tracked in EnviroStor. The search radius for the HWP database is 1 mile. The subject site is not included in the HWP database listing. One property was listed within a 1-mile radius. Safety-Kleen Systems was listed in the SEMS Archive and Corraacts database and was discussed previously.

### **Unmapped Sites**

Sites listed as "Unmapped Sites" are facilities that do not have adequate addresses furnished with their filings to allow the various agencies and/or search firms to accurately plot the locations. One unmapped site was listed; however, based on available information, the site is not located within close proximity and is not expected to impact the subject site.

### **Vapor Encroachment Survey**

A VES was performed in general accordance with ASTM E2600 to evaluate the potential for soil vapors encroachment on the subject site from potential risk sites located within the default radius of the subject site. The survey was performed using a computer application provided by Environmental Data Resources (EDR). Based on factors such as: 1) a lack of potential contaminants of concern; 2) distance from the subject site; 3) groundwater flow conditions; 4) soil/geologic conditions; and/or 5) a case status, the following properties were identified as potential vapor encroachment concerns:

- Price Management (725 East Bradley)
- Bradley Wash and Gas (723 East Bradley)

As discussed previously, the sites were identified as CRECs.

## **REGIONAL ENVIRONMENTAL REGULATORY AGENCY RECORD REVIEW**

GSI contacted regional environmental regulatory agencies to request available environmental records related to the subject site. The environmental agencies contacted included the San Diego County Department of Environmental Health (DEH) and the San Diego Regional Water Quality Control Board (SDRWQCB). In addition, the online EnviroStor, GeoTracker, and Hazardous Waste Tracking System (HWTS) databases were reviewed. EnviroStor is the California Department of Toxic Substances Control's (DTSC) data management system for tracking cleanup, permitting, enforcement and investigation efforts at hazardous waste facilities and sites with known contamination or sites where there may be reasons to investigate further. DTSC maintains the HWTS website, which provides information pertaining to hazardous waste generators, including types of waste generated, volumes, and dates. GeoTracker is the Water Boards' data management system for sites that impact, or have the potential to impact, water quality in California, with emphasis on groundwater. GeoTracker contains records for sites that require cleanup, such as Leaking Underground Storage Tank (LUST) Sites, Department of Defense Sites, and Cleanup Program Sites.

The results of our research with these agencies is summarized below. Available public records and responses to requests for records are included in Appendix D.

### **City of El Cajon Fire Department**

GSI submitted a request for public records to the City of El Cajon Fire Department. A response has not been received as of the date of this report. Given the quality of information from other sources, this limitation is not considered significant.

### **San Diego County DEH**

GSI submitted a request for public records to the DEH. According to records provided by the DEH, the facility generates medical waste. Compliance inspection reports for the years 1996 through 2020 were provided by DEH. Reports indicated that the subject site has generated sharps, medical waste, red bag waste, and waste pharmaceuticals, has stored oxygen onsite, and has stored gasoline and propane for emergency backup generators. Lead acid batteries were also noted in connection with an emergency generator. Violations primarily pertained to improper labeling, securing of waste, inadequate signage, or were administrative in nature. None of the violations were indicative of a significant release to the environment. No RECs were identified during review of DEH records.

### **DTSC**

GSI reviewed the EnviroStor website, which did not contain any information pertaining to the subject site.

### **HWTS**

GSI reviewed the HWTS website. The subject site is listed on the HWTS website; however, no hazardous wastes are reported. Medical wastes are discussed in the DEH section above.

### **SDRWQCB**

GSI submitted a request for public records to the SDRWQCB. The SDRWQCB responded that no records are on file for the subject site. In addition, GSI reviewed the GeoTracker website, and the subject site was not listed.

## **DISCUSSIONS WITH PERSONS FAMILIAR WITH SITE**

GSI provided a Transaction Screen Questionnaire to the Client. The questionnaire was completed by Mr. Jerry Lewak and Ms. Jolanta Lewak. The preparers were not aware of any environmental concerns or environmentally sensitive uses of the subject site. A copy of the completed questionnaire is provided in Appendix E.

### **EXCEPTIONS**

No significant data gaps were encountered in preparation of this Phase I ESA. Data gaps included the years between 1940-1948, 1976-1978, 1984, and 2001. The gap was due to the limited records that were reasonably ascertainable for this area at the time. It is our opinion that additional historical information, if it were to become available, generally would not significantly change the conclusions and recommendations of this assessment; however, this potential cannot be entirely precluded.

## **CONCLUSIONS AND RECOMMENDATIONS**

### **Findings**

Based upon the information obtained during the course of this Phase I environmental site assessment, GSI presents the following summary of findings and conclusions:

- Based upon review of historical land use utilizing readily available previous reports and historical photographs, the property was likely used for dry farming from at least 1949 through 1953, and the existing buildings were constructed by 1964.
- The subject site is bordered to the north by Bradley Avenue, followed by a mobile home park and single family homes; to the south by multi-family residential properties; to the west by Sam's Hill Road, followed by multi-family residential properties; and to the east by commercial and multi-family residential properties.

- Based upon our site reconnaissance conducted on April 28, 2021, the subject site is occupied by Bradley Court Convalescent Center, consisting of two main residential buildings, a storage structure, and a small structure for an emergency generator. Overall, the property descends to the north. A relatively flat area is present near E. Bradley, a steeper slope is present on the eastern margin of the site, ascending to the east, near a graded terrace for the existing main facility in the middle of the property, and the property ascends to the south, with rolling and terraced terrain.
- One pad-mounted transformer was observed along the southern property boundary. There were no obvious signs of leakage.
- Based on information available on GeoTracker and from the DEH for groundwater monitoring wells previously located at the subject site, depth to groundwater ranges from approximately 7 to 20 feet below ground surface (bgs), with a groundwater gradient in west-northwesterly direction. No surface water was observed onsite during the reconnaissance.
- There are a total of thirty-nine mapped sites and one un-mapped site reported in the agency database radius search. These potential risk sites are not considered RECs, with the exception of one adjoining site. Price Management, located at 725 East Bradley Avenue, had a release of gasoline which migrated onto the subject property. Although case closure was granted in 2014, residual contamination remains in the subsurface at the subject site; therefore, the case is considered a CREC.
- A VES was performed in general accordance with ASTM E2600 to evaluate the potential for soil vapors encroachment on the subject site from potential risk sites located within the default radius of the subject site. The survey was performed using a computer application provided by EDR. Based on factors such as: 1) a lack of potential contaminants of concern; 2) distance from the subject site; 3) groundwater flow conditions; 4) soil/geologic conditions; and/or 5) a case status, the following properties were identified as potential vapor encroachment concerns:
  - Price Management
  - Bradley Wash and Gas

These sites are identified as CRECs.

- Two drums onsite formerly contained groundwater, with petroleum products, and still exist onsite. These represent REC's.
- There does not appear to be a documented and/or reported commercial or industrial facility, or a municipal landfill, within a 1-mile radius of the site that



represents a significant environmental concern to the subject site, provided lawful activities are followed.

## **Conclusions**

We have performed a Phase I Environmental Site Assessment in conformance with the scope and limitations of ASTM Practice E1527 of APN 122-081-30-00, the property. Any exceptions to, or deletions from, this practice are described in the “**EXCEPTIONS**” section preceding the “**CONCLUSIONS AND RECOMMENDATIONS**” section of this report. This assessment has revealed no evidence of recognized environmental conditions in connection with the property, except the following:

- The adjoining property to the east, Price Management, had a release of gasoline which migrated onto the subject site. Although the case received regulatory closure, some residual contamination remains in the subsurface at the subject site and regulatory limitations and requirements may exist for site redevelopment. In addition, two drums that formerly contained purged groundwater, with petroleum product, still exist onsite.

The ASTM practice E 1527-13 is intended, by the ASTM Committee E 50, to be a general guideline standard and used on a voluntary basis. Based upon the scope of work completed for this assessment, the uncertainty of potential environmental concerns; however, cannot be eliminated.

## **Recommendations**

Based upon the information obtained during the course of this assessment, and considering the proposed redevelopment activities, GSI presents the following recommendations:

- Contact San Diego County DEH to inform the agency of pending excavations in the area of concern.
- Prepare a soil management plan specifying the handling of contaminated soil, should it be encountered during excavation and grading activities.
- The two drums that exist onsite should be evaluated by an environmental consultant and properly disposed, in accordance with state and local criteria.

## **E1527-13 NON-SCOPE CONSIDERATIONS**

Owing to the age of the existing structures, it is possible that Asbestos Containing Materials (ACM), and Lead Based Paint (LBP) are present. This should be further evaluated by a California licensed asbestos professional.

## **LIMITATIONS**

GSI has performed the services for this project in accordance with the terms of a contract between GSI and Client and in accordance with current professional standards for investigations of this type. The conclusions presented in this report are based on the information collected during the study, the present understanding of the site conditions, and professional judgment.

Please note, subsurface and hazardous waste/toxic substance conditions may vary from those provided in historical documents reviewed by GSI. The interpretations and recommendations of GSI are based solely on such information, and/or information supplied by Client. Findings of this investigation based on data provided by others carries no warranty, express or implied, as a result of the usage of such data.

It is possible that future investigations may reveal additional data or variations of the current data which may require the current conclusions and recommendations to be reevaluated. As a result, GSI makes no warranty, either express or implied, as to its findings, opinions, recommendations, specifications, or professional advice except that they were promulgated after being prepared in accordance with generally accepted standards of care and diligence normally practiced by recognized consulting firms performing services of a similar nature.

The information in this report is relevant to the date of the site work and should not be relied on to represent conditions at any later date. Facts, conditions, and acceptable risk factors change with time, accordingly, this report should be viewed within this context. Thus, this report brings to completion our scope of services for this project.

**APPENDIX A**

**REFERENCES**

## **APPENDIX A**

### **REFERENCES**

- Business & Legal Reports, Inc., 1996, Environmental compliance in California, Volumes I and II.
- California Building Standards Commission, California Building Code, California Code of Regulations, Title 24, Part 2, Volume 2 of 2, based on the 2015 International Building Code, 2016 California Historical Building code, Title 24, Part 8, 2016 California Existing Building Code, Title 24, Part 10, and the 2015 International Existing Building Code.
- California Geological Energy Resources Management Division WellFinder website, 2021, <https://maps.conservation.ca.gov/doggr/wellfinder/#openModal/-118.94276/37.10257/6> accessed April 30.
- California Department of Water Resources, 2018, Bulletin 118, California's Groundwater, May 8.
- Department of Toxic Substances Control (DTSC), 2021a, EnviroStor, <https://www.envirostor.dtsc.ca.gov/public/>, accessed May 1.
- DTSC, 2021b, Hazardous Waste Tracking System, [https://hwts.dtsc.ca.gov/report\\_list.cfm](https://hwts.dtsc.ca.gov/report_list.cfm), accessed May 3.
- Nagda, Niren L., 1994, Radon: prevalence, measurements, health risks and control, ASTM manual series: MNL 15, ASTM publication code number (PCN) 28-015094-17.
- Norris, R.M., and Webb, R.W., 1990, Geology of California, second edition, John Wiley & Sons, Inc.
- State of California - Department of Health Services, 1990, California statewide radon survey results, p. 9.
- State Water Resources Control Board, 2021, GeoTracker <https://geotracker.waterboards.ca.gov>, accessed April 30.
- United States Department of Agriculture, 2021, Web Soil Survey, <https://websoilsurvey.sc.egov.usda.gov/App/WebSoilSurvey.aspx>, accessed May 25.
- United States Geological Survey, 2004, Preliminary Geologic Map of the El Cajon 30' x 60' Quadrangle, Southern California, 1:100,000-scale, version 1.0.

## **CD DATA DISC**

**Appendix B - Site Photographs**

**Appendix C - EDR Data**

**Appendix D - Public Records**

**Appendix E - ASTM Transaction Screen Questionnaire**

**Appendix F - Resumes**



**APPENDIX B**

**SITE PHOTOGRAPHS**



1. Looking southeast towards Building 1.



2. Looking south along western property boundary.



## SITE PHOTOGRAPHS

Plate B-1

DATE 06/2021

W.O. E8096-SC

Geotechnical • Geologic • Coastal • Environmental



3. Looking east along north side of subject site.



4. Looking southwest from street, near northeast side of subject site. Note storm drain.



## SITE PHOTOGRAPHS

Plate B-2

DATE 06/2021

W.O. E8096-SC

Geotechnical • Geologic • Coastal • Environmental





5. Looking north along east side of subject site. Note possible former monitoring well in foreground and soil stockpile in background.



6. Looking north along west side of subject site.



## SITE PHOTOGRAPHS

Plate B-3

DATE 06/2021

W.O. E8096-SC

Geotechnical • Geologic • Coastal • Environmental



7. Looking north towards south side of Building 1.



8. Patio on north side of Building 1.



## SITE PHOTOGRAPHS

Plate B-4

DATE 06/2021

W.O. E8096-SC

Geotechnical • Geologic • Coastal • Environmental





9. Looking east along north side of subject site, towards Building 2.



10. Looking northwest towards trash receptacles on west side of subject site.



## SITE PHOTOGRAPHS

Plate B-5

DATE 06/2021

W.O. E8096-SC

Geotechnical • Geologic • Coastal • Environmental



11. Grease trap near north side of western portion of Building 2.



12. Trash on west side of subject site, north of fence near Building 2.



## SITE PHOTOGRAPHS

Plate B-6

DATE 06/2021

W.O. E8096-SC

Geotechnical • Geologic • Coastal • Environmental





13. Propane tank for emergency generator, east side of subject site.



14. Emergency generator building, east side of subject site.



## SITE PHOTOGRAPHS

Plate B-7

DATE 06/2021

W.O. E8096-SC

Geotechnical • Geologic • Coastal • Environmental



15. Emergency generator and lead-acid batteries.



16. Soil stockpile on east side of subject site.



## SITE PHOTOGRAPHS

Plate B-8

DATE 06/2021

W.O. E8096-SC

Geotechnical • Geologic • Coastal • Environmental





17. Storage sheds on north side of subject site (not accessed). Note biohazard container to the east of the sheds.



18. Biohazard container on north side of subject site.



## SITE PHOTOGRAPHS

Plate B-9

DATE 06/2021

W.O. E8096-SC

Geotechnical • Geologic • Coastal • Environmental



19. Former groundwater monitoring well, northeast corner of Building 1.



20. Unidentified drums with holes on east side of subject property.



## SITE PHOTOGRAPHS

Plate B-10

DATE 06/2021


W.O. E8096-SC

Geotechnical • Geologic • Coastal • Environmental





21. Oxygen storage in Building 1.



22. Janitor's closet, Building 1.



## SITE PHOTOGRAPHS

Plate B-11

DATE 06/2021

W.O. E8096-SC

Geotechnical • Geologic • Coastal • Environmental



23. Laundry supplies in laundry room on east side of Building 1.



24. Janitor's closet in Building 2.



## SITE PHOTOGRAPHS

Plate B-12


DATE 06/2021

W.O. E8096-SC

Geotechnical • Geologic • Coastal • Environmental



25. Kitchen in Building 2.



26. Storage closet with kitchen supplies in Building 1.



## SITE PHOTOGRAPHS

Plate B-13

DATE 06/2021

W.O. E8096-SC

Geotechnical • Geologic • Coastal • Environmental





27. Maintenance office in Building 1.



28. Storage sheds on east side of Building 1.



## SITE PHOTOGRAPHS

Plate B-14

DATE 06/2021

W.O. E8096-SC

Geotechnical • Geologic • Coastal • Environmental



29. Cleaning supply storage on east side of Building 1.



30. Supply and furniture storage on east side of Building 1.



## SITE PHOTOGRAPHS

Plate B-15

DATE 06/2021

W.O. E8096-SC

Geotechnical • Geologic • Coastal • Environmental





31. Adjoining property to the east. Note transformer and former groundwater monitoring well and remediation piping locations.



32. Adjoining properties to the north.



## SITE PHOTOGRAPHS

Plate B-16

DATE 06/2021

W.O. E8096-SC

Geotechnical • Geologic • Coastal • Environmental





33. Adjoining residential property to the south.



34. Transformers on adjoining property to the east.



## SITE PHOTOGRAPHS

Plate B-17

DATE 06/2021

W.O. E8096-SC

Geotechnical • Geologic • Coastal • Environmental



35. Adjoining residential properties to the west and northwest.



36. Adjoining property to the east. Note drums on subject site.



## SITE PHOTOGRAPHS

Plate B-18

DATE 06/2021

W.O. E8096-SC

Geotechnical • Geologic • Coastal • Environmental

**APPENDIX C**

**EDR DATA**



**Bradley Court**

675 E. Bradley Ave,  
El Cajon, CA 92021

Inquiry Number: 6470830.11

April 29, 2021

# The EDR Aerial Photo Decade Package



6 Armstrong Road, 4th floor  
Shelton, CT 06484  
Toll Free: 800.352.0050  
[www.edrnet.com](http://www.edrnet.com)



# EDR Aerial Photo Decade Package

04/29/21

**Site Name:**

Bradley Court  
675 E. Bradley Ave,  
El Cajon, CA 92021  
EDR Inquiry # 6470830.11

**Client Name:**

GeoSoils, Inc.  
5741 Palmer Way  
Carlsbad, CA 92008  
Contact: John Franklin



Environmental Data Resources, Inc. (EDR) Aerial Photo Decade Package is a screening tool designed to assist environmental professionals in evaluating potential liability on a target property resulting from past activities. EDR's professional researchers provide digitally reproduced historical aerial photographs, and when available, provide one photo per decade.

## Search Results:

<u>Year</u>	<u>Scale</u>	<u>Details</u>	<u>Source</u>
2016	1"=500'	Flight Year: 2016	USDA/NAIP
2012	1"=500'	Flight Year: 2012	USDA/NAIP
2009	1"=500'	Flight Year: 2009	USDA/NAIP
2005	1"=500'	Flight Year: 2005	USDA/NAIP
2002	1"=500'	Acquisition Date: January 01, 2002	USGS/DOQQ
1996	1"=500'	Acquisition Date: January 01, 1996	USGS/DOQQ
1994	1"=500'	Acquisition Date: January 01, 1994	USGS/DOQQ
1989	1"=500'	Flight Date: August 14, 1989	USDA
1985	1"=500'	Flight Date: July 29, 1985	USDA
1979	1"=500'	Flight Date: January 27, 1979	EDR Proprietary Landiscor
1970	1"=500'	Flight Date: March 06, 1970	EDR Proprietary Landiscor
1966	1"=500'	Flight Date: November 02, 1966	USGS
1964	1"=500'	Flight Date: April 08, 1964	USDA
1953	1"=500'	Flight Date: April 14, 1953	USDA
1949	1"=500'	Flight Date: February 16, 1949	USDA

**When delivered electronically by EDR, the aerial photo images included with this report are for ONE TIME USE ONLY. Further reproduction of these aerial photo images is prohibited without permission from EDR. For more information contact your EDR Account Executive.**

### Disclaimer - Copyright and Trademark Notice

This Report contains certain information obtained from a variety of public and other sources reasonably available to Environmental Data Resources, Inc. It cannot be concluded from this Report that coverage information for the target and surrounding properties does not exist from other sources. NO WARRANTY EXPRESSED OR IMPLIED, IS MADE WHATSOEVER IN CONNECTION WITH THIS REPORT. ENVIRONMENTAL DATA RESOURCES, INC. SPECIFICALLY DISCLAIMS THE MAKING OF ANY SUCH WARRANTIES, INCLUDING WITHOUT LIMITATION, MERCHANTABILITY OR FITNESS FOR A PARTICULAR USE OR PURPOSE. ALL RISK IS ASSUMED BY THE USER. IN NO EVENT SHALL ENVIRONMENTAL DATA RESOURCES, INC. BE LIABLE TO ANYONE, WHETHER ARISING OUT OF ERRORS OR OMISSIONS, NEGLIGENCE, ACCIDENT OR ANY OTHER CAUSE, FOR ANY LOSS OF DAMAGE, INCLUDING, WITHOUT LIMITATION, SPECIAL, INCIDENTAL, CONSEQUENTIAL, OR EXEMPLARY DAMAGES. ANY LIABILITY ON THE PART OF ENVIRONMENTAL DATA RESOURCES, INC. IS STRICTLY LIMITED TO A REFUND OF THE AMOUNT PAID FOR THIS REPORT. Purchaser accepts this Report "AS IS". Any analyses, estimates, ratings, environmental risk levels or risk codes provided in this Report are provided for illustrative purposes only, and are not intended to provide, nor should they be interpreted as providing any facts regarding, or prediction or forecast of, any environmental risk for any property. Only a Phase I Environmental Site Assessment performed by an environmental professional can provide information regarding the environmental risk for any property. Additionally, the information provided in this Report is not to be construed as legal advice.

Copyright 2021 by Environmental Data Resources, Inc. All rights reserved. Reproduction in any media or format, in whole or in part, of any report or map of Environmental Data Resources, Inc., or its affiliates, is prohibited without prior written permission.

EDR and its logos (including Sanborn and Sanborn Map) are trademarks of Environmental Data Resources, Inc. or its affiliates. All other trademarks used herein are the property of their respective owners.





INQUIRY #: 6470830.11

YEAR: 2016

— = 500'







INQUIRY #: 6470830.11

YEAR: 2012

— = 500'







INQUIRY #: 6470830.11

YEAR: 2009

— = 500'







INQUIRY #: 6470830.11

YEAR: 2005

— = 500'







INQUIRY #: 6470830.11

YEAR: 2002

— = 500'







INQUIRY #: 6470830.11

YEAR: 1996

— = 500'



Subject boundary not shown because it exceeds image extent or image is not georeferenced.





INQUIRY #: 6470830.11

YEAR: 1994

— = 500'







INQUIRY #: 6470830.11

YEAR: 1989

— = 500'







INQUIRY #: 6470830.11

YEAR: 1985

— = 500'







INQUIRY #: 6470830.11

YEAR: 1979

— = 500'







INQUIRY #: 6470830.11

YEAR: 1970

— = 500'







INQUIRY #: 6470830.11

YEAR: 1966

— = 500'







INQUIRY #: 6470830.11

YEAR: 1964

— = 500'







INQUIRY #: 6470830.11

YEAR: 1953

— = 500'








INQUIRY #: 6470830.11

YEAR: 1949

— = 500'





Bradley Court  
675 E. Bradley Ave,  
El Cajon, CA 92021

Inquiry Number: 6470830.4

April 28, 2021

# EDR Historical Topo Map Report

with QuadMatch™



6 Armstrong Road, 4th floor  
Shelton, CT 06484  
Toll Free: 800.352.0050  
[www.edrnet.com](http://www.edrnet.com)



# EDR Historical Topo Map Report

04/28/21

**Site Name:**

Bradley Court  
675 E. Bradley Ave,  
El Cajon, CA 92021  
EDR Inquiry # 6470830.4

**Client Name:**

GeoSoils, Inc.  
5741 Palmer Way  
Carlsbad, CA 92008  
Contact: John Franklin



EDR Topographic Map Library has been searched by EDR and maps covering the target property location as provided by GeoSoils, Inc. were identified for the years listed below. EDR's Historical Topo Map Report is designed to assist professionals in evaluating potential liability on a target property resulting from past activities. EDR's Historical Topo Map Report includes a search of a collection of public and private color historical topographic maps, dating back to the late 1800s.

**Search Results:****Coordinates:**

<b>P.O.#</b>	E8096	<b>Latitude:</b>	32.818273 32° 49' 6" North
<b>Project:</b>	Arco-Bradley Court	<b>Longitude:</b>	-116.952243 -116° 57' 8" West
		<b>UTM Zone:</b>	Zone 11 North
		<b>UTM X Meters:</b>	504470.38
		<b>UTM Y Meters:</b>	3631141.97
		<b>Elevation:</b>	456.70' above sea level

**Maps Provided:**

2012	1939
1996	1903
1975	1901
1967	1893
1955	
1948	
1947	
1942	

**Disclaimer - Copyright and Trademark Notice**

This Report contains certain information obtained from a variety of public and other sources reasonably available to Environmental Data Resources, Inc. It cannot be concluded from this Report that coverage information for the target and surrounding properties does not exist from other sources. NO WARRANTY EXPRESSED OR IMPLIED, IS MADE WHATSOEVER IN CONNECTION WITH THIS REPORT. ENVIRONMENTAL DATA RESOURCES, INC. SPECIFICALLY DISCLAIMS THE MAKING OF ANY SUCH WARRANTIES, INCLUDING WITHOUT LIMITATION, MERCHANTABILITY OR FITNESS FOR A PARTICULAR USE OR PURPOSE. ALL RISK IS ASSUMED BY THE USER. IN NO EVENT SHALL ENVIRONMENTAL DATA RESOURCES, INC. BE LIABLE TO ANYONE, WHETHER ARISING OUT OF ERRORS OR OMISSIONS, NEGLIGENCE, ACCIDENT OR ANY OTHER CAUSE, FOR ANY LOSS OF DAMAGE, INCLUDING, WITHOUT LIMITATION, SPECIAL, INCIDENTAL, CONSEQUENTIAL, OR EXEMPLARY DAMAGES. ANY LIABILITY ON THE PART OF ENVIRONMENTAL DATA RESOURCES, INC. IS STRICTLY LIMITED TO A REFUND OF THE AMOUNT PAID FOR THIS REPORT. Purchaser accepts this Report "AS IS". Any analyses, estimates, ratings, environmental risk levels or risk codes provided in this Report are provided for illustrative purposes only, and are not intended to provide, nor should they be interpreted as providing any facts regarding, or prediction or forecast of, any environmental risk for any property. Only a Phase I Environmental Site Assessment performed by an environmental professional can provide information regarding the environmental risk for any property. Additionally, the information provided in this Report is not to be construed as legal advice.

Copyright 2021 by Environmental Data Resources, Inc. All rights reserved. Reproduction in any media or format, in whole or in part, of any report or map of Environmental Data Resources, Inc., or its affiliates, is prohibited without prior written permission.

EDR and its logos (including Sanborn and Sanborn Map) are trademarks of Environmental Data Resources, Inc. or its affiliates. All other trademarks used herein are the property of their respective owners.

## **Topo Sheet Key**

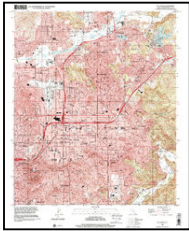
This EDR Topo Map Report is based upon the following USGS topographic map sheets.

### **2012 Source Sheets**



El Cajon  
2012  
7.5-minute, 24000

### **1996 Source Sheets**



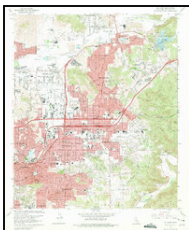
El Cajon  
1996  
7.5-minute, 24000

### **1975 Source Sheets**



El Cajon  
1975  
7.5-minute, 24000  
Aerial Photo Revised 1953

### **1967 Source Sheets**



El Cajon  
1967  
7.5-minute, 24000  
Aerial Photo Revised 1966



## **Topo Sheet Key**

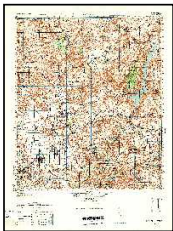
This EDR Topo Map Report is based upon the following USGS topographic map sheets.

### **1955 Source Sheets**



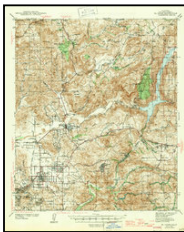
El Cajon  
1955  
7.5-minute, 24000  
Aerial Photo Revised 1953

### **1948 Source Sheets**



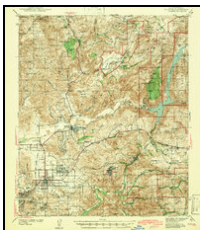
EL CAJON  
1948  
15-minute, 50000

### **1947 Source Sheets**



El Cajon  
1947  
15-minute, 62500

### **1942 Source Sheets**

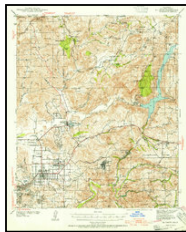


El Cajon  
1942  
15-minute, 62500

## Topo Sheet Key

This EDR Topo Map Report is based upon the following USGS topographic map sheets.

### 1939 Source Sheets

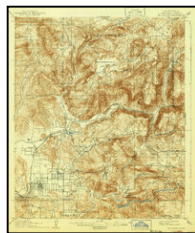


El Cajon  
1939  
15-minute, 62500

### 1903 Source Sheets

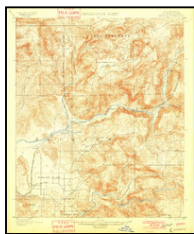


Elcajon  
1903  
15-minute, 62500



El Cajon  
1903  
15-minute, 62500

### 1901 Source Sheets



Elcajon  
1901  
15-minute, 62500

### 1893 Source Sheets

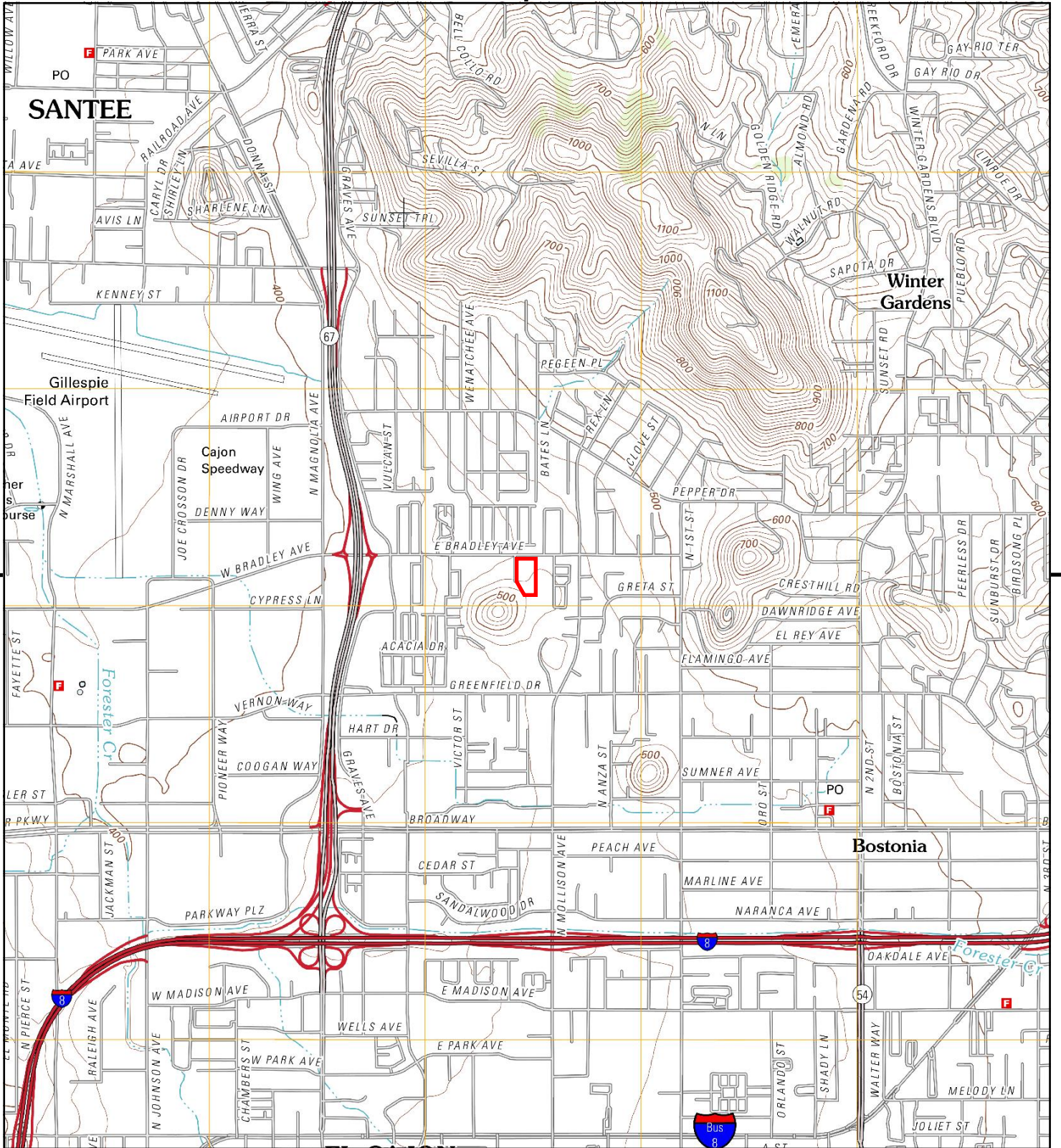


El Cajon  
1893  
15-minute, 62500



Elcajon  
1893  
15-minute, 62500





This report includes information from the following map sheet(s).

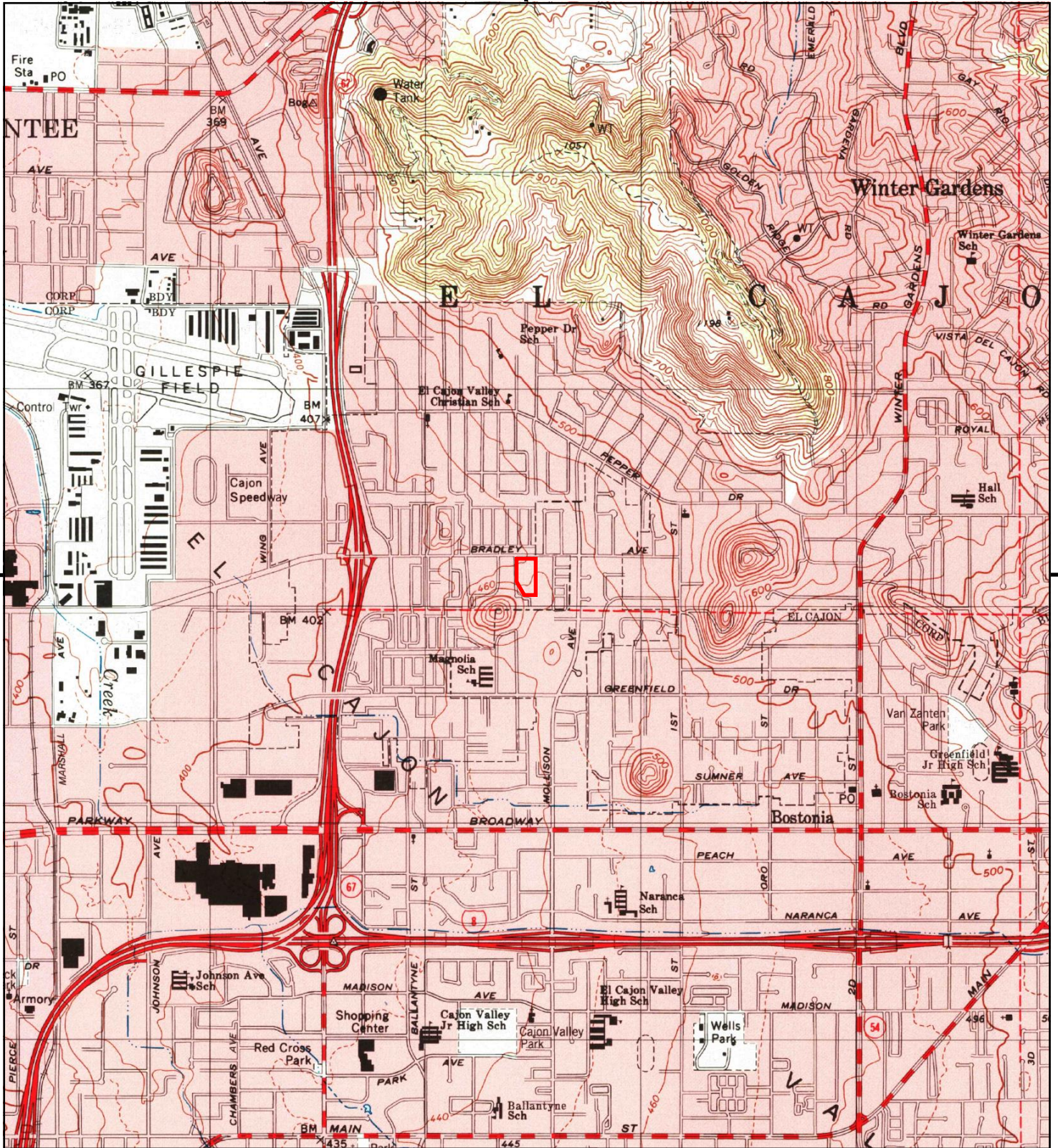


TP, El Cajon, 2012, 7.5-minute

**SITE NAME:** Bradley Court  
**ADDRESS:** 675 E. Bradley Ave,  
 El Cajon, CA 92021  
**CLIENT:** GeoSoils, Inc.







This report includes information from the following map sheet(s).

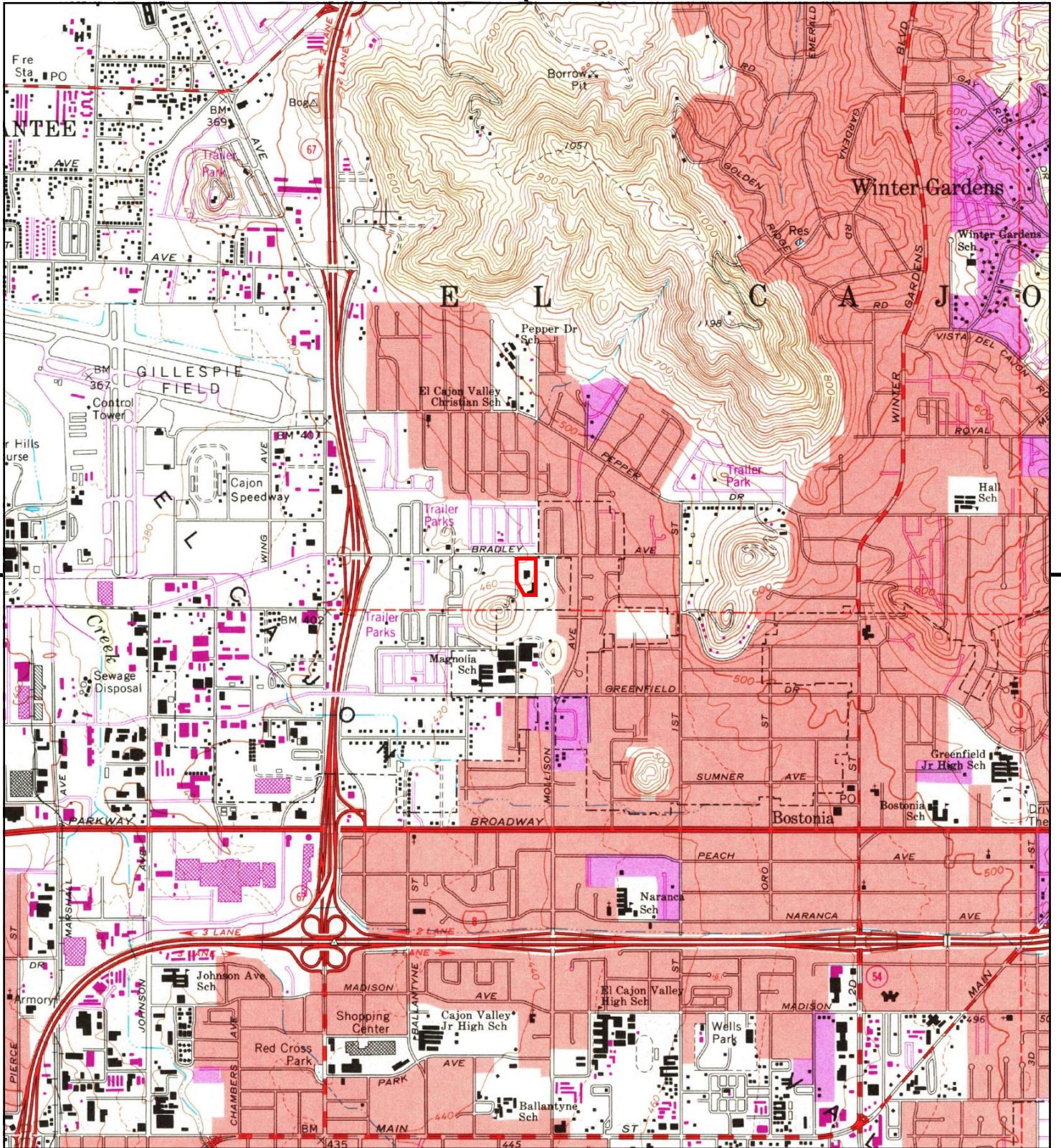


TP, El Cajon, 1996, 7.5-minute

SITE NAME: Bradley Court  
 ADDRESS: 675 E. Bradley Ave,  
 El Cajon, CA 92021  
 CLIENT: GeoSoils, Inc.







This report includes information from the following map sheet(s).

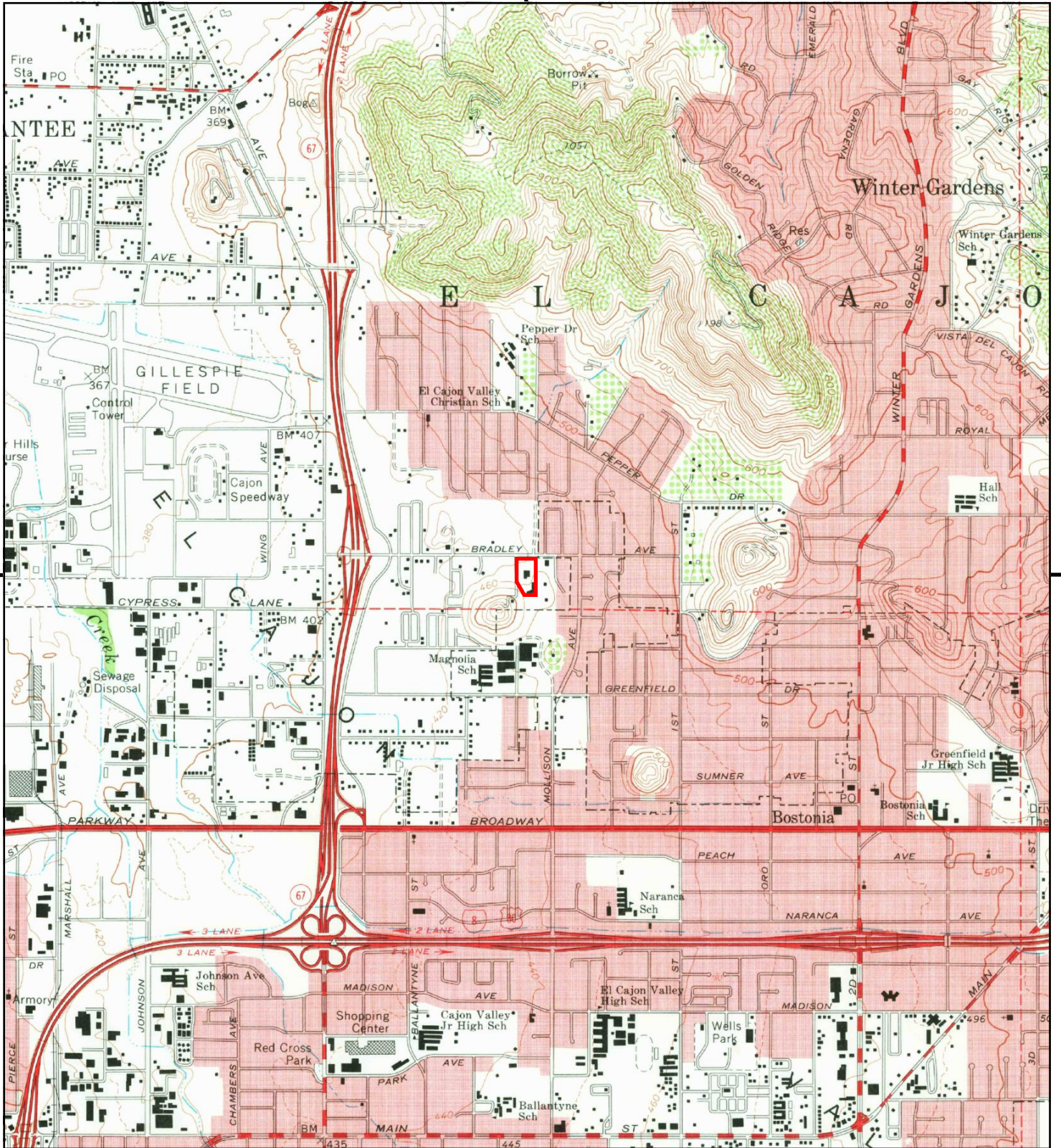


TP, El Cajon, 1975, 7.5-minute

**SITE NAME:** Bradley Court  
**ADDRESS:** 675 E. Bradley Ave,  
 El Cajon, CA 92021  
**CLIENT:** GeoSoils, Inc.







This report includes information from the following map sheet(s).

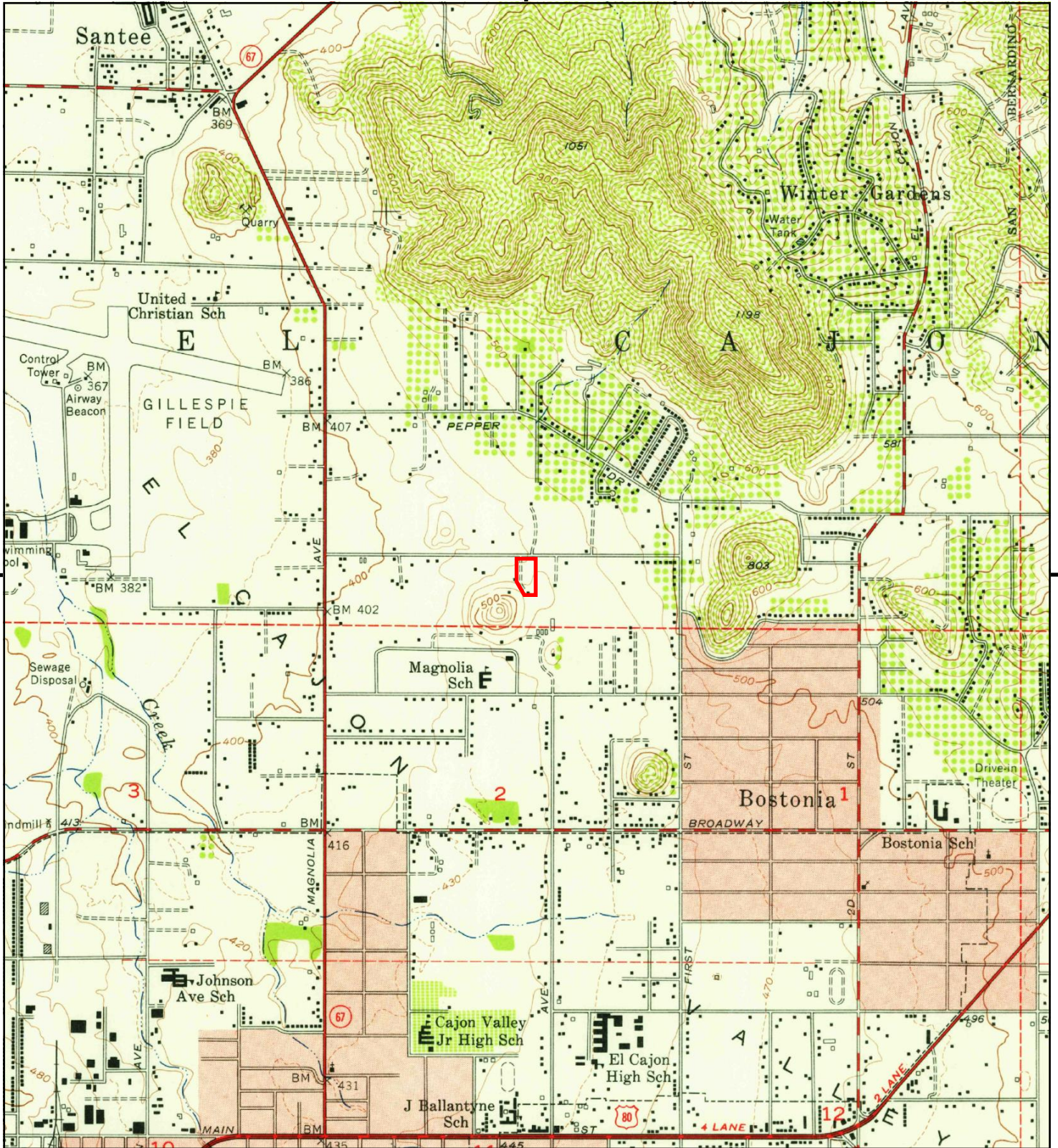


TP, El Cajon, 1967, 7.5-minute

**SITE NAME:** Bradley Court  
**ADDRESS:** 675 E. Bradley Ave,  
 El Cajon, CA 92021  
**CLIENT:** GeoSoils, Inc.







This report includes information from the following map sheet(s).

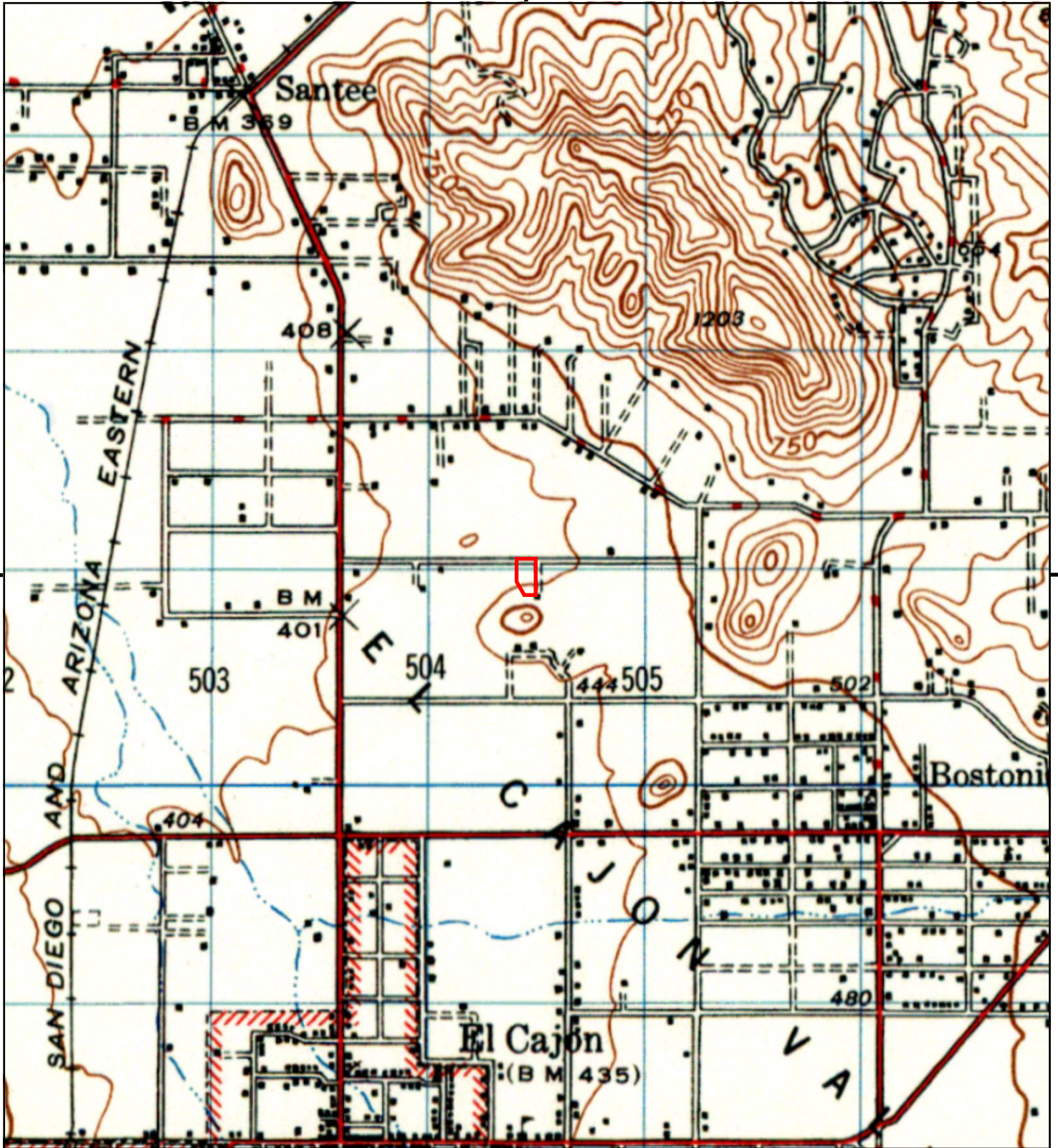


TP, El Cajon, 1955, 7.5-minute

SITE NAME: Bradley Court  
 ADDRESS: 675 E. Bradley Ave,  
 El Cajon, CA 92021  
 CLIENT: GeoSoils, Inc.







This report includes information from the following map sheet(s).

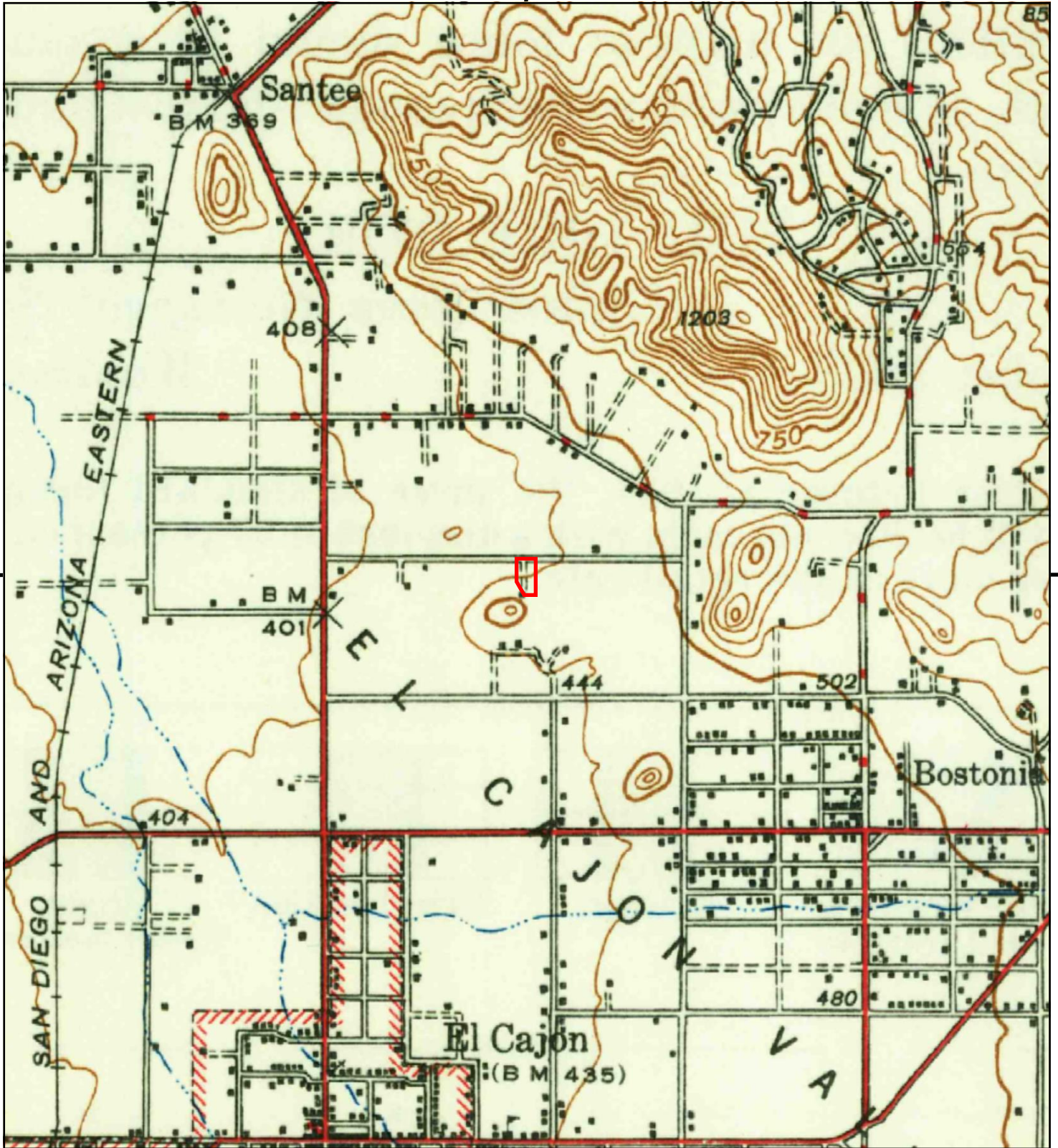


TP, EL CAJON, 1948, 15-minute

SITE NAME: Bradley Court  
 ADDRESS: 675 E. Bradley Ave,  
 El Cajon, CA 92021  
 CLIENT: GeoSoils, Inc.







This report includes information from the following map sheet(s).

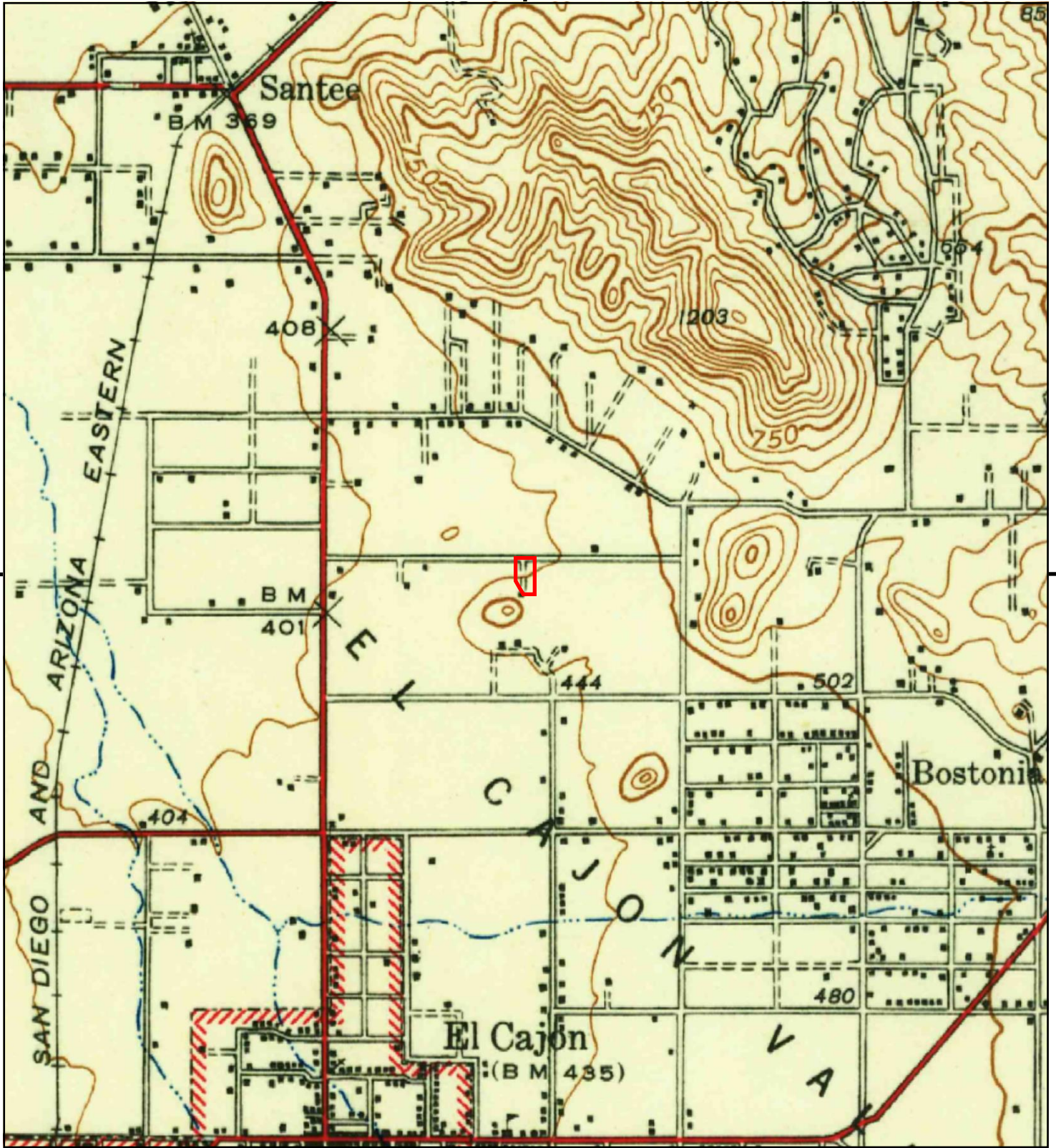


TP, El Cajon, 1947, 15-minute

SITE NAME: Bradley Court  
 ADDRESS: 675 E. Bradley Ave,  
 El Cajon, CA 92021  
 CLIENT: GeoSoils, Inc.







This report includes information from the following map sheet(s).

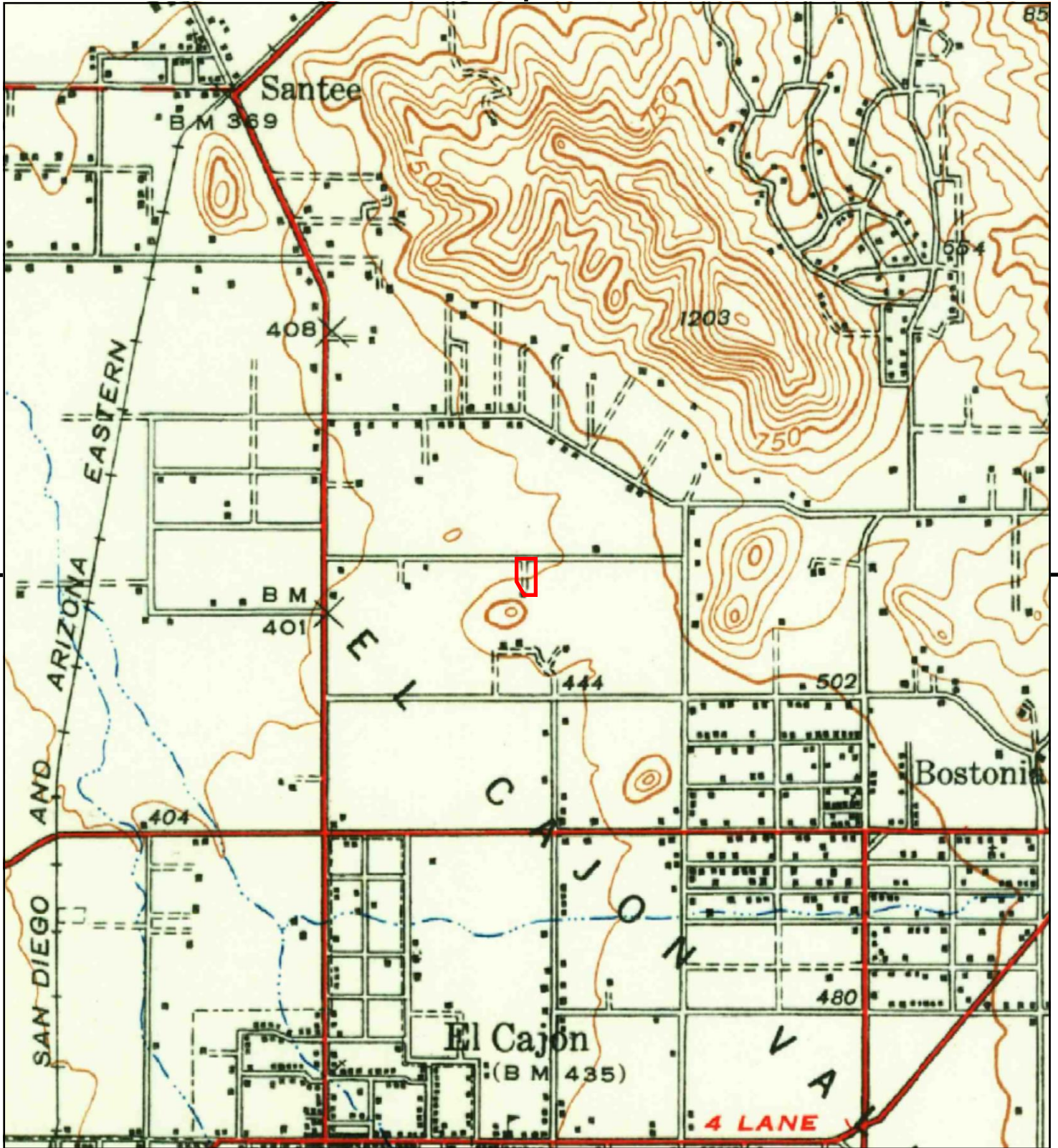


TP, El Cajon, 1942, 15-minute

SITE NAME: Bradley Court  
 ADDRESS: 675 E. Bradley Ave,  
 El Cajon, CA 92021  
 CLIENT: GeoSoils, Inc.







This report includes information from the following map sheet(s).

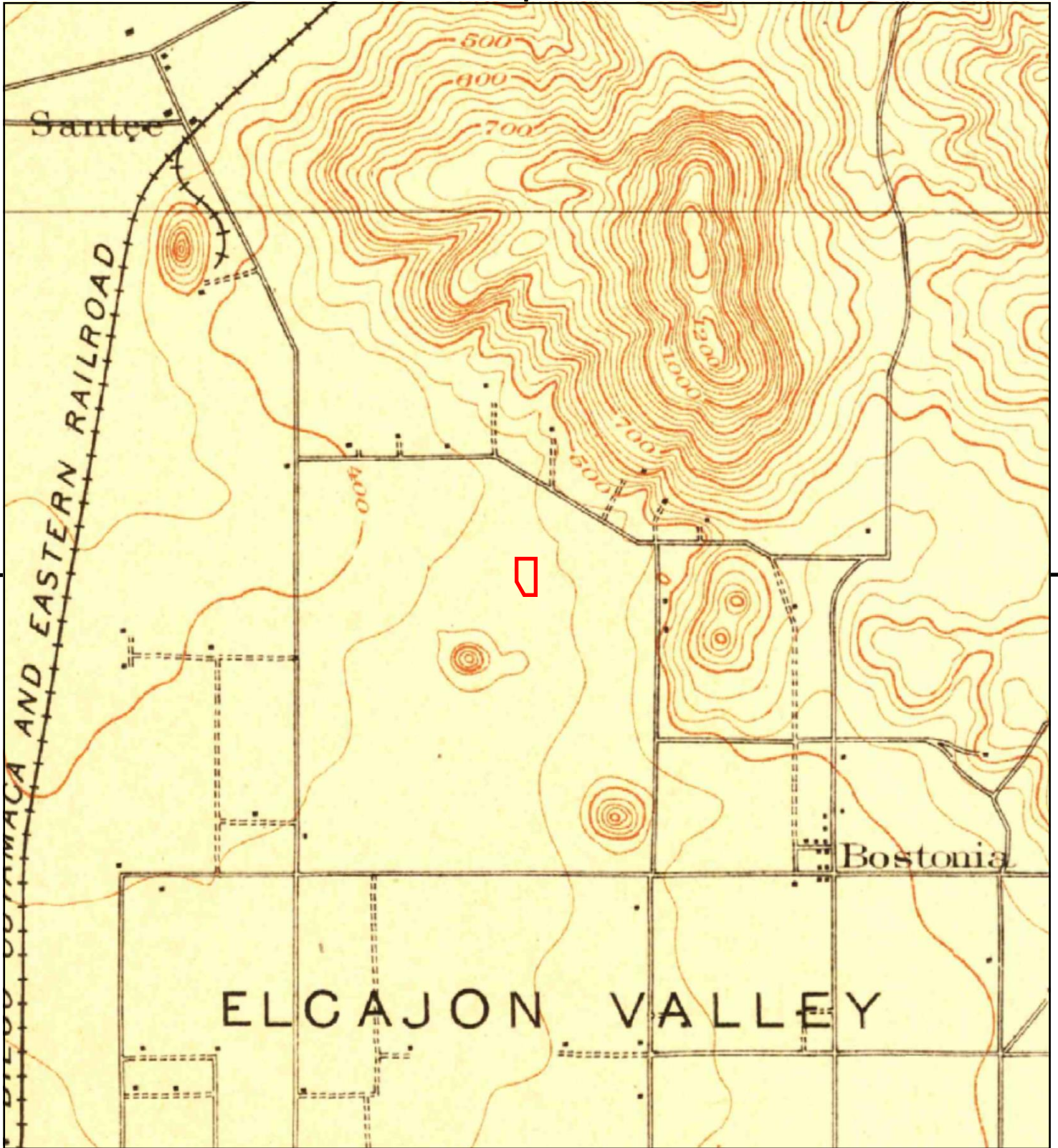


TP, El Cajon, 1939, 15-minute

SITE NAME: Bradley Court  
 ADDRESS: 675 E. Bradley Ave,  
 El Cajon, CA 92021  
 CLIENT: GeoSoils, Inc.







This report includes information from the following map sheet(s).

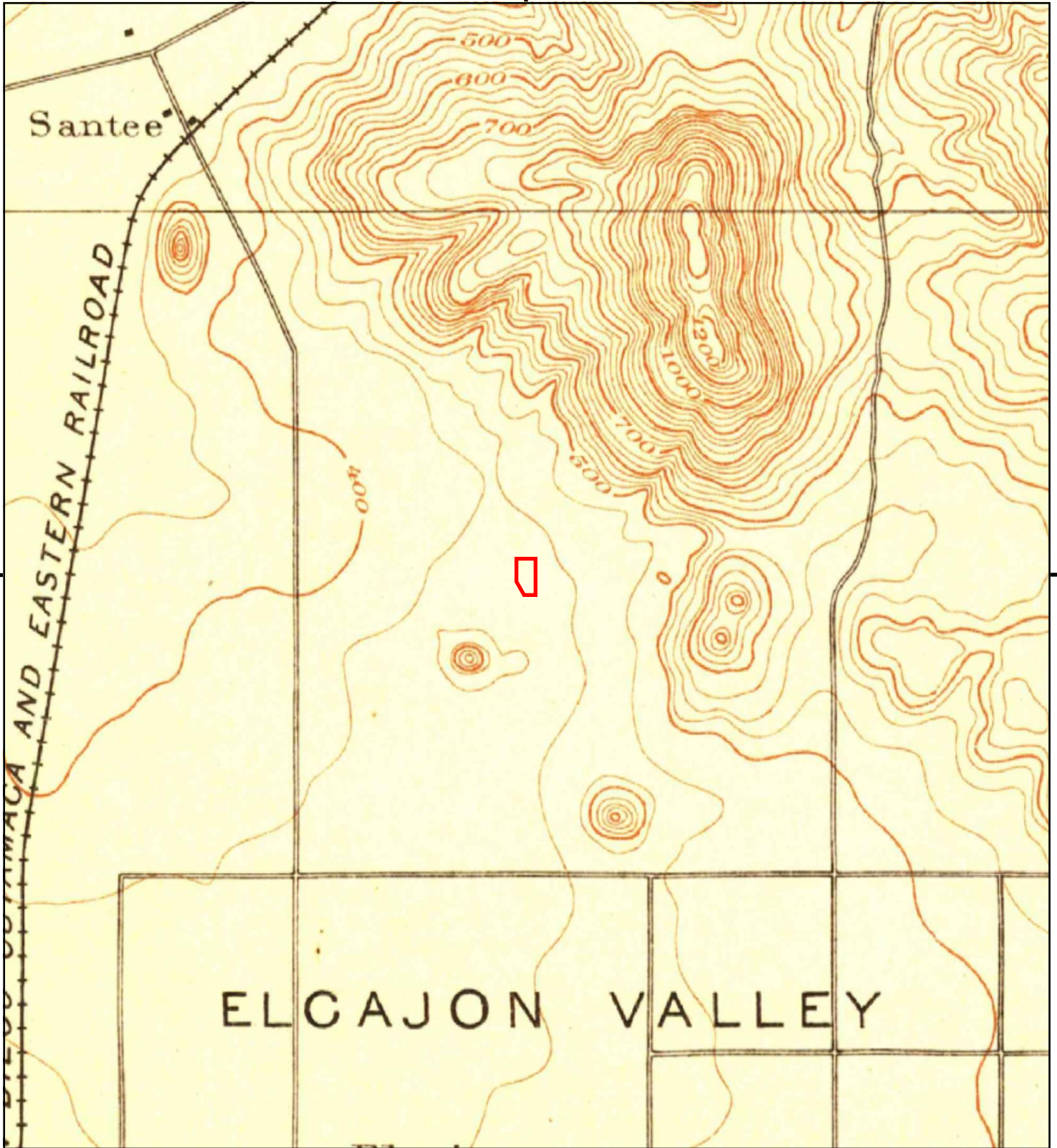


TP, Elcajon, 1903, 15-minute  
 TP, El Cajon, 1903, 15-minute

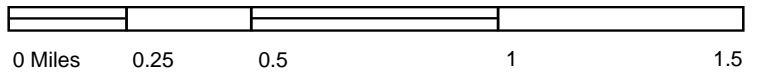
SITE NAME: Bradley Court  
 ADDRESS: 675 E. Bradley Ave,  
 El Cajon, CA 92021  
 CLIENT: GeoSoils, Inc.







This report includes information from the following map sheet(s).

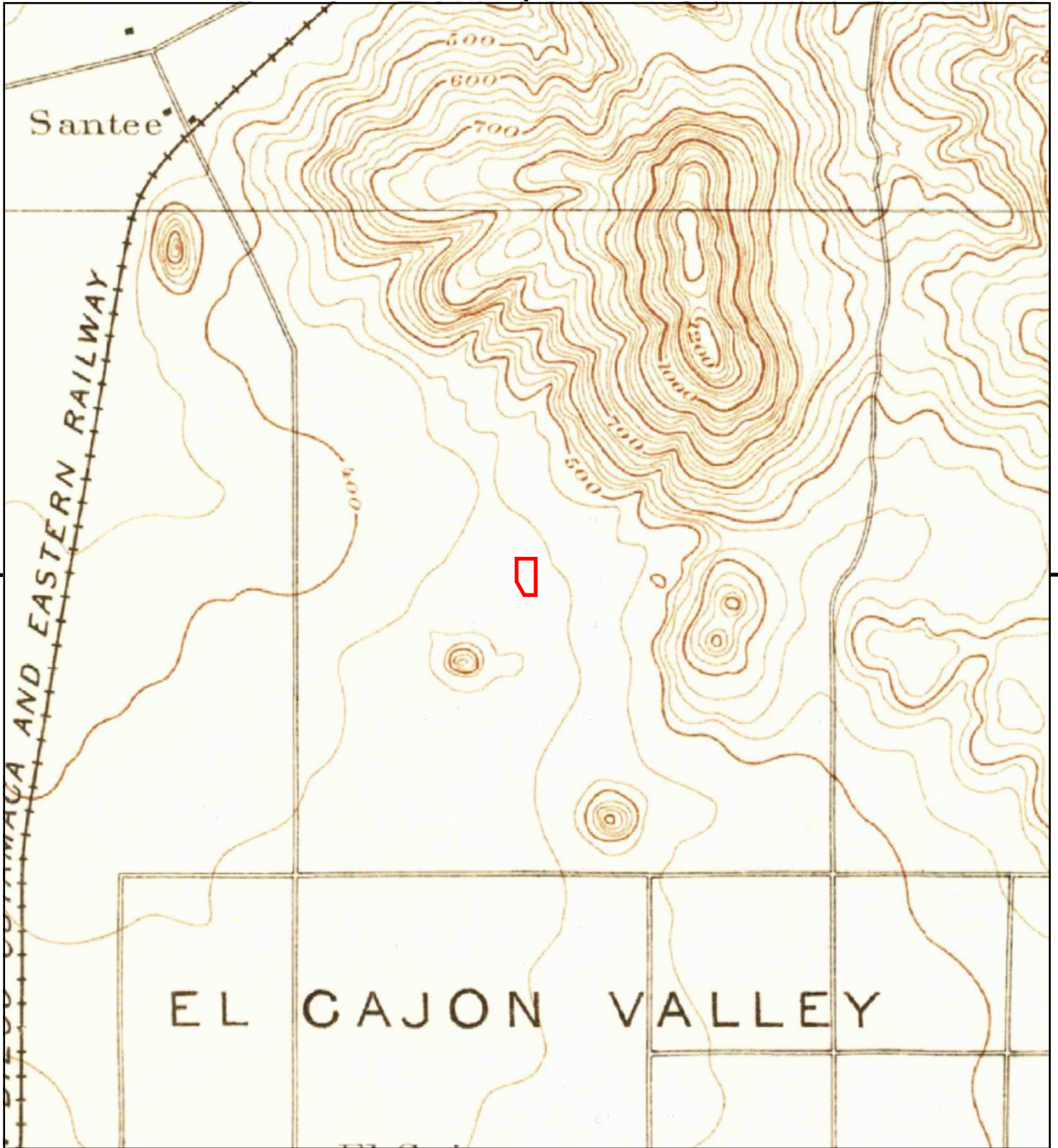


TP, Elcajon, 1901, 15-minute

SITE NAME: Bradley Court  
ADDRESS: 675 E. Bradley Ave,  
El Cajon, CA 92021  
CLIENT: GeoSoils, Inc.







This report includes information from the following map sheet(s).




TP, El Cajon, 1893, 15-minute  
TP, Elcajon, 1893, 15-minute

SITE NAME: Bradley Court  
ADDRESS: 675 E. Bradley Ave,  
El Cajon, CA 92021  
CLIENT: GeoSoils, Inc.







Bradley Court  
675 E. Bradley Ave,  
El Cajon, CA 92021

Inquiry Number: 6470830.4

April 28, 2021

# EDR Historical Topo Map Report

with QuadMatch™



6 Armstrong Road, 4th floor  
Shelton, CT 06484  
Toll Free: 800.352.0050  
[www.edrnet.com](http://www.edrnet.com)

# EDR Historical Topo Map Report

04/28/21

**Site Name:**

Bradley Court  
675 E. Bradley Ave,  
El Cajon, CA 92021  
EDR Inquiry # 6470830.4

**Client Name:**

GeoSoils, Inc.  
5741 Palmer Way  
Carlsbad, CA 92008  
Contact: John Franklin



EDR Topographic Map Library has been searched by EDR and maps covering the target property location as provided by GeoSoils, Inc. were identified for the years listed below. EDR's Historical Topo Map Report is designed to assist professionals in evaluating potential liability on a target property resulting from past activities. EDR's Historical Topo Map Report includes a search of a collection of public and private color historical topographic maps, dating back to the late 1800s.

**Search Results:****Coordinates:**

<b>P.O.#</b>	E8096	<b>Latitude:</b>	32.818273 32° 49' 6" North
<b>Project:</b>	Arco-Bradley Court	<b>Longitude:</b>	-116.952243 -116° 57' 8" West
		<b>UTM Zone:</b>	Zone 11 North
		<b>UTM X Meters:</b>	504470.38
		<b>UTM Y Meters:</b>	3631141.97
		<b>Elevation:</b>	456.70' above sea level

**Maps Provided:**

2012	1939
1996	1903
1975	1901
1967	1893
1955	
1948	
1947	
1942	

**Disclaimer - Copyright and Trademark Notice**

This Report contains certain information obtained from a variety of public and other sources reasonably available to Environmental Data Resources, Inc. It cannot be concluded from this Report that coverage information for the target and surrounding properties does not exist from other sources. NO WARRANTY EXPRESSED OR IMPLIED, IS MADE WHATSOEVER IN CONNECTION WITH THIS REPORT. ENVIRONMENTAL DATA RESOURCES, INC. SPECIFICALLY DISCLAIMS THE MAKING OF ANY SUCH WARRANTIES, INCLUDING WITHOUT LIMITATION, MERCHANTABILITY OR FITNESS FOR A PARTICULAR USE OR PURPOSE. ALL RISK IS ASSUMED BY THE USER. IN NO EVENT SHALL ENVIRONMENTAL DATA RESOURCES, INC. BE LIABLE TO ANYONE, WHETHER ARISING OUT OF ERRORS OR OMISSIONS, NEGLIGENCE, ACCIDENT OR ANY OTHER CAUSE, FOR ANY LOSS OF DAMAGE, INCLUDING, WITHOUT LIMITATION, SPECIAL, INCIDENTAL, CONSEQUENTIAL, OR EXEMPLARY DAMAGES. ANY LIABILITY ON THE PART OF ENVIRONMENTAL DATA RESOURCES, INC. IS STRICTLY LIMITED TO A REFUND OF THE AMOUNT PAID FOR THIS REPORT. Purchaser accepts this Report "AS IS". Any analyses, estimates, ratings, environmental risk levels or risk codes provided in this Report are provided for illustrative purposes only, and are not intended to provide, nor should they be interpreted as providing any facts regarding, or prediction or forecast of, any environmental risk for any property. Only a Phase I Environmental Site Assessment performed by an environmental professional can provide information regarding the environmental risk for any property. Additionally, the information provided in this Report is not to be construed as legal advice.

Copyright 2021 by Environmental Data Resources, Inc. All rights reserved. Reproduction in any media or format, in whole or in part, of any report or map of Environmental Data Resources, Inc., or its affiliates, is prohibited without prior written permission.

EDR and its logos (including Sanborn and Sanborn Map) are trademarks of Environmental Data Resources, Inc. or its affiliates. All other trademarks used herein are the property of their respective owners.



## **Topo Sheet Key**

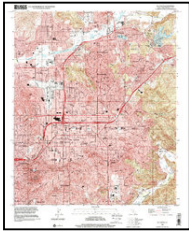
This EDR Topo Map Report is based upon the following USGS topographic map sheets.

### **2012 Source Sheets**



El Cajon  
2012  
7.5-minute, 24000

### **1996 Source Sheets**



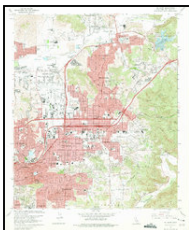
El Cajon  
1996  
7.5-minute, 24000

### **1975 Source Sheets**



El Cajon  
1975  
7.5-minute, 24000  
Aerial Photo Revised 1953

### **1967 Source Sheets**



El Cajon  
1967  
7.5-minute, 24000  
Aerial Photo Revised 1966

## **Topo Sheet Key**

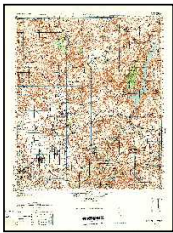
This EDR Topo Map Report is based upon the following USGS topographic map sheets.

### **1955 Source Sheets**



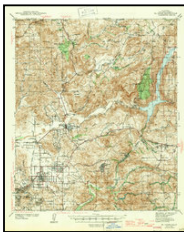
El Cajon  
1955  
7.5-minute, 24000  
Aerial Photo Revised 1953

### **1948 Source Sheets**



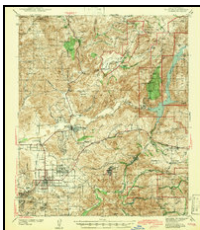
EL CAJON  
1948  
15-minute, 50000

### **1947 Source Sheets**



El Cajon  
1947  
15-minute, 62500

### **1942 Source Sheets**



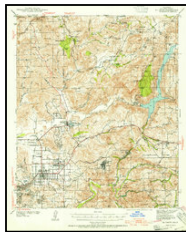
El Cajon  
1942  
15-minute, 62500



## Topo Sheet Key

This EDR Topo Map Report is based upon the following USGS topographic map sheets.

### 1939 Source Sheets

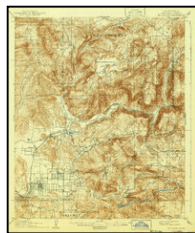


El Cajon  
1939  
15-minute, 62500

### 1903 Source Sheets

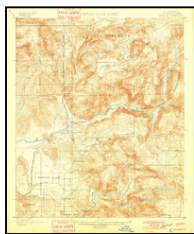


Elcajon  
1903  
15-minute, 62500



El Cajon  
1903  
15-minute, 62500

### 1901 Source Sheets



Elcajon  
1901  
15-minute, 62500

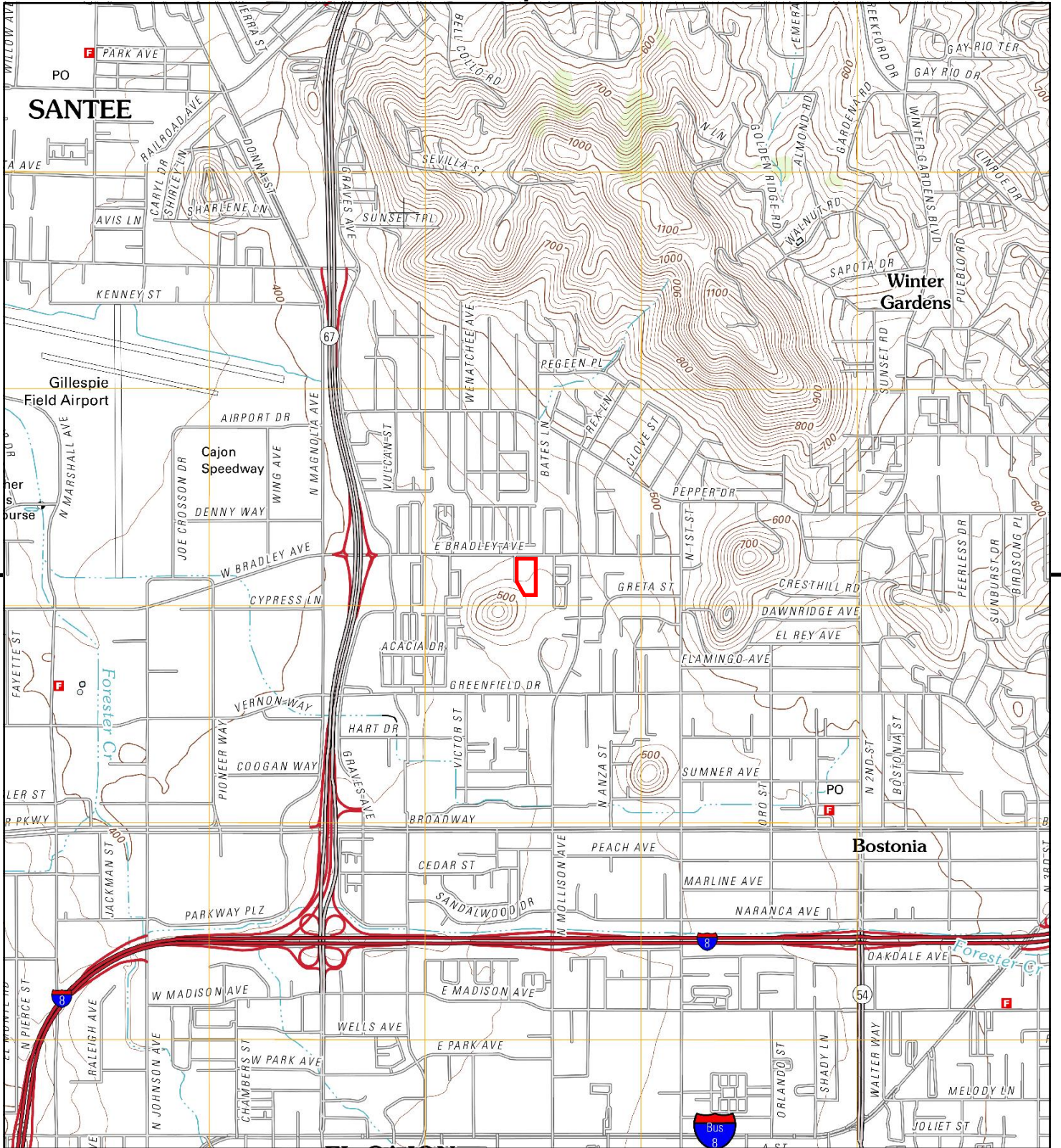
### 1893 Source Sheets



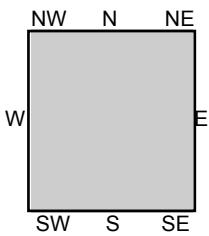
El Cajon  
1893  
15-minute, 62500



Elcajon  
1893  
15-minute, 62500



This report includes information from the following map sheet(s).

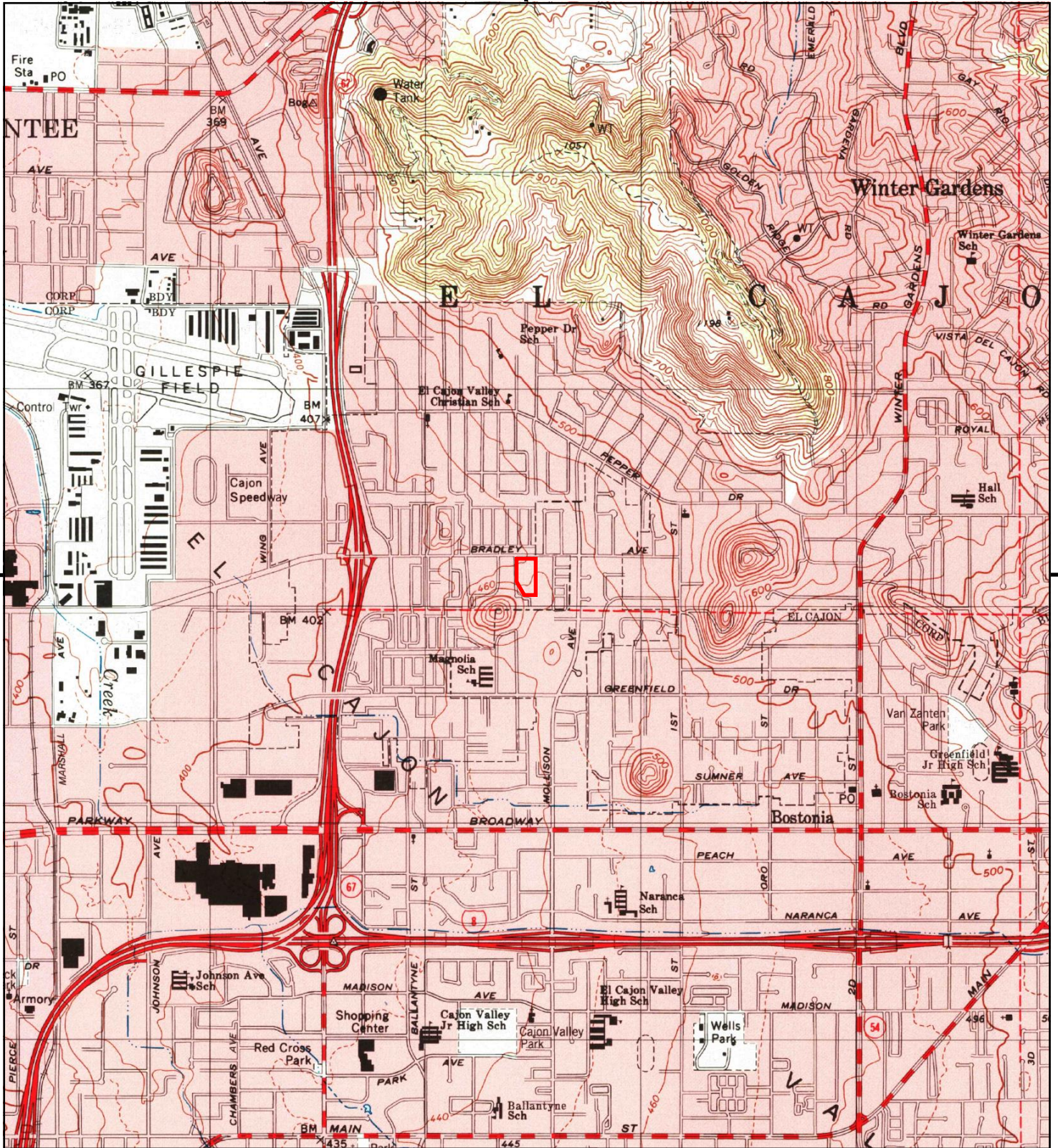


TP, El Cajon, 2012, 7.5-minute

**SITE NAME:** Bradley Court  
**ADDRESS:** 675 E. Bradley Ave,  
 El Cajon, CA 92021  
**CLIENT:** GeoSoils, Inc.







This report includes information from the following map sheet(s).

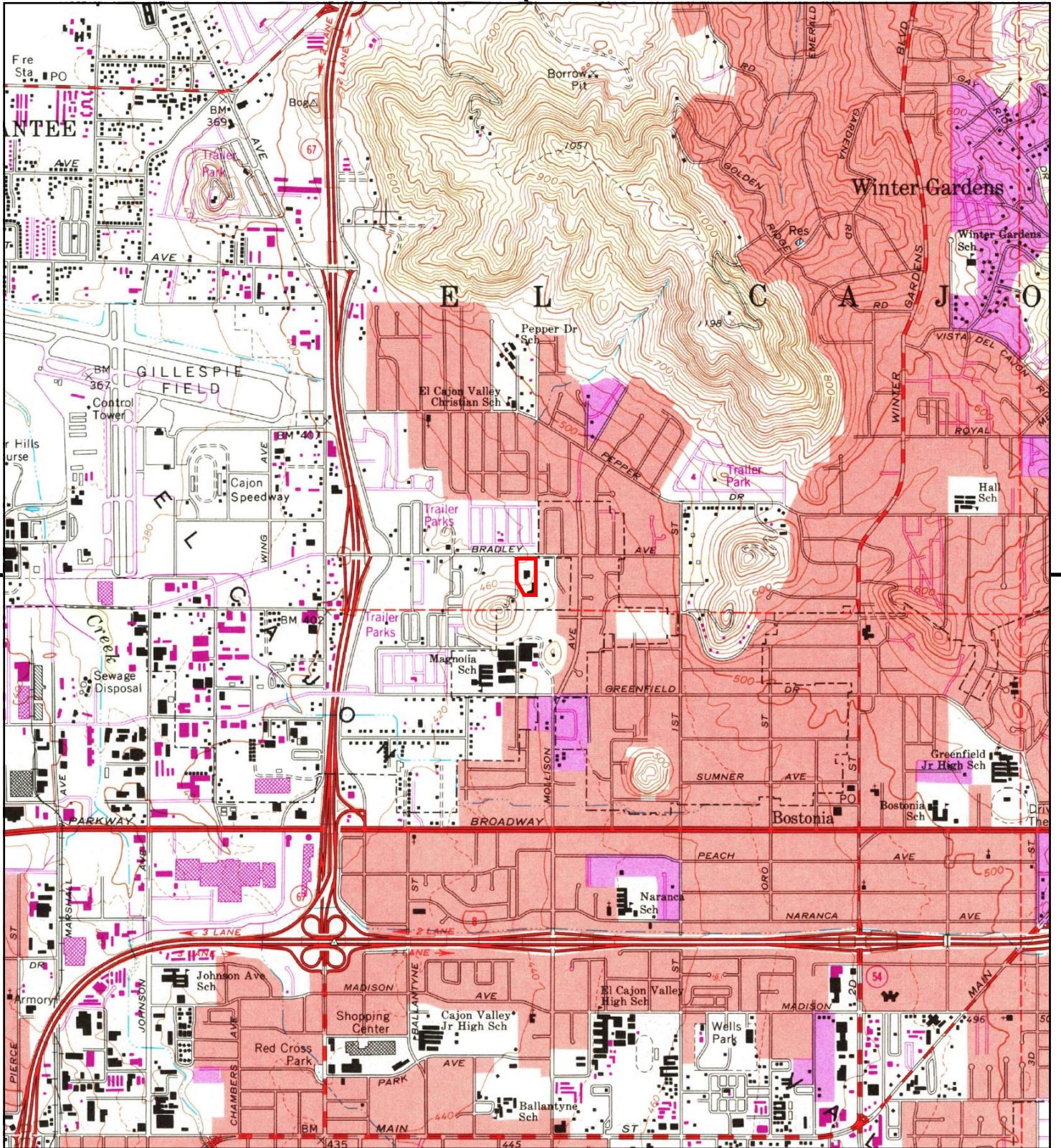


TP, El Cajon, 1996, 7.5-minute

SITE NAME: Bradley Court  
 ADDRESS: 675 E. Bradley Ave,  
 El Cajon, CA 92021  
 CLIENT: GeoSoils, Inc.







This report includes information from the following map sheet(s).

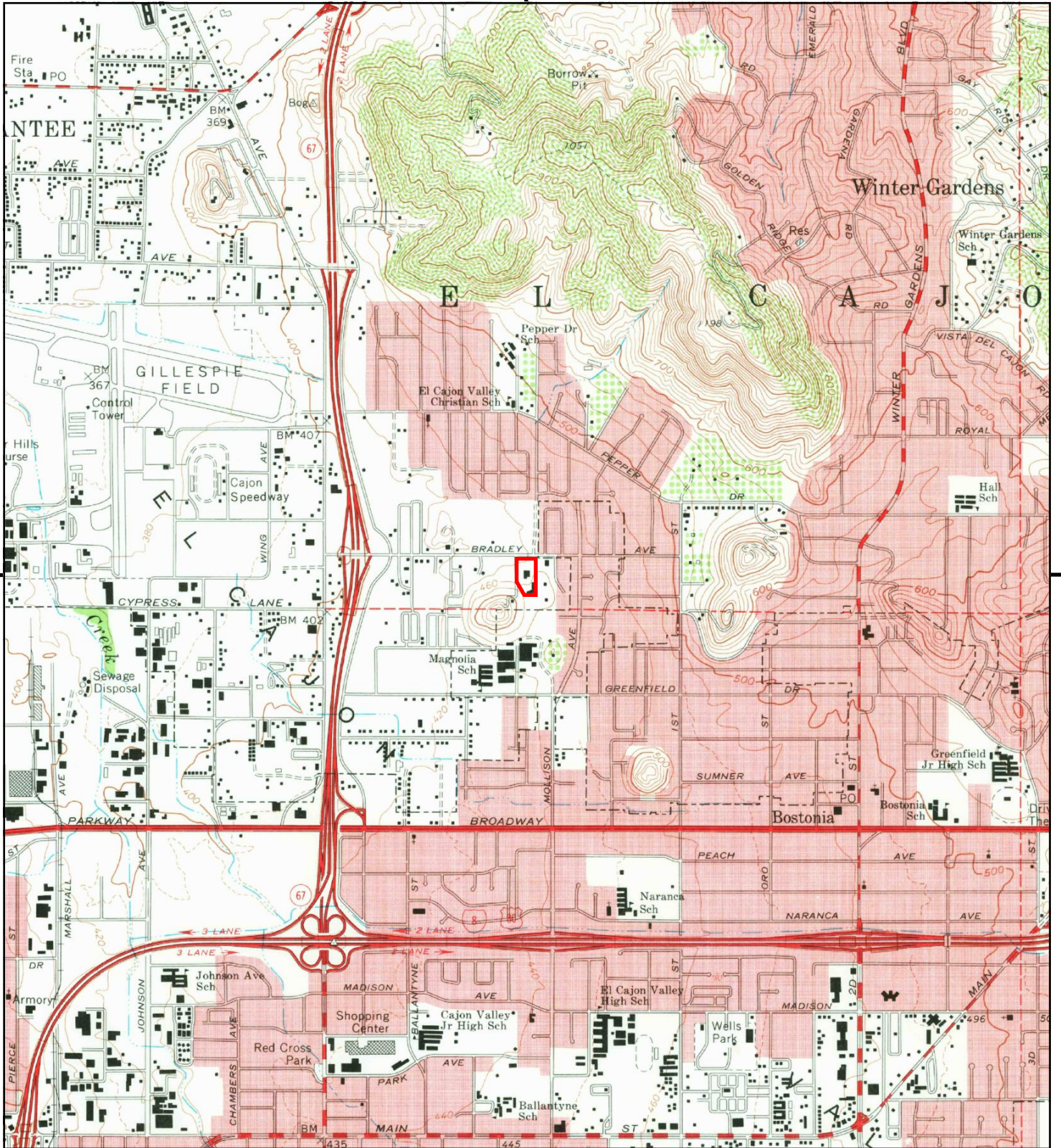


TP, El Cajon, 1975, 7.5-minute

**SITE NAME:** Bradley Court  
**ADDRESS:** 675 E. Bradley Ave,  
 El Cajon, CA 92021  
**CLIENT:** GeoSoils, Inc.







This report includes information from the following map sheet(s).

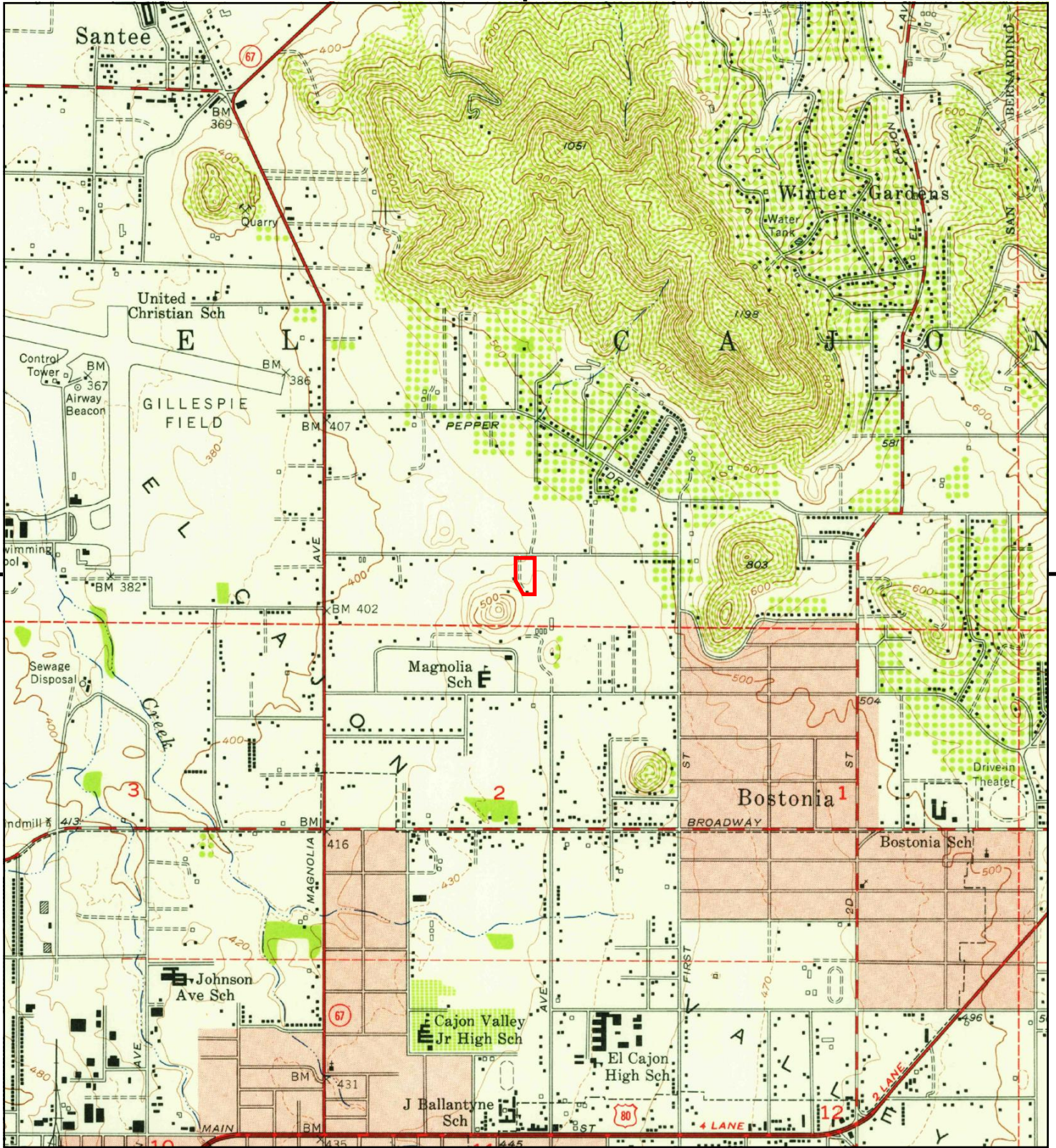


TP, El Cajon, 1967, 7.5-minute

**SITE NAME:** Bradley Court  
**ADDRESS:** 675 E. Bradley Ave,  
 El Cajon, CA 92021  
**CLIENT:** GeoSoils, Inc.







This report includes information from the following map sheet(s).

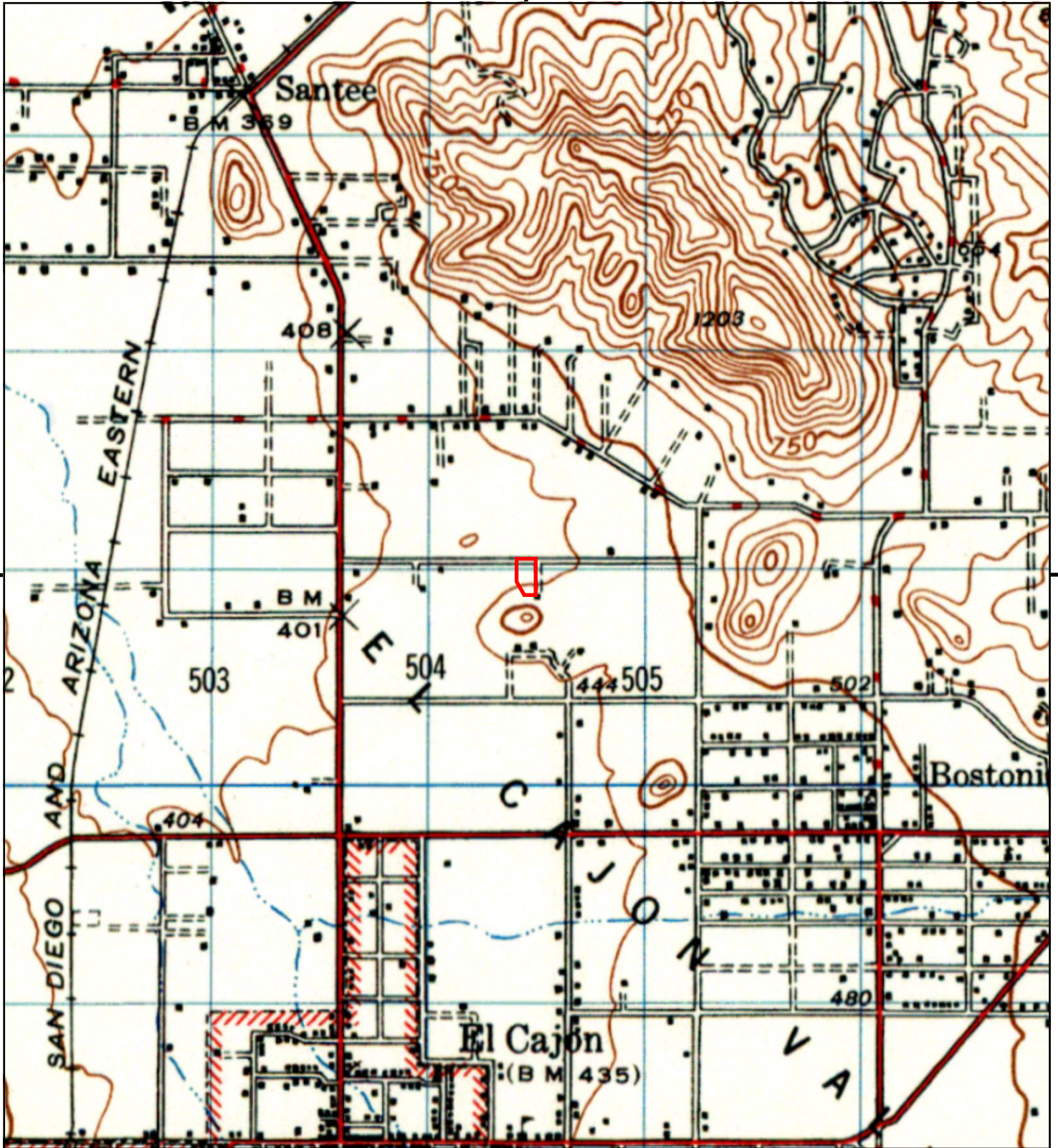


TP, El Cajon, 1955, 7.5-minute

SITE NAME: Bradley Court  
 ADDRESS: 675 E. Bradley Ave,  
 El Cajon, CA 92021  
 CLIENT: GeoSoils, Inc.







This report includes information from the following map sheet(s).

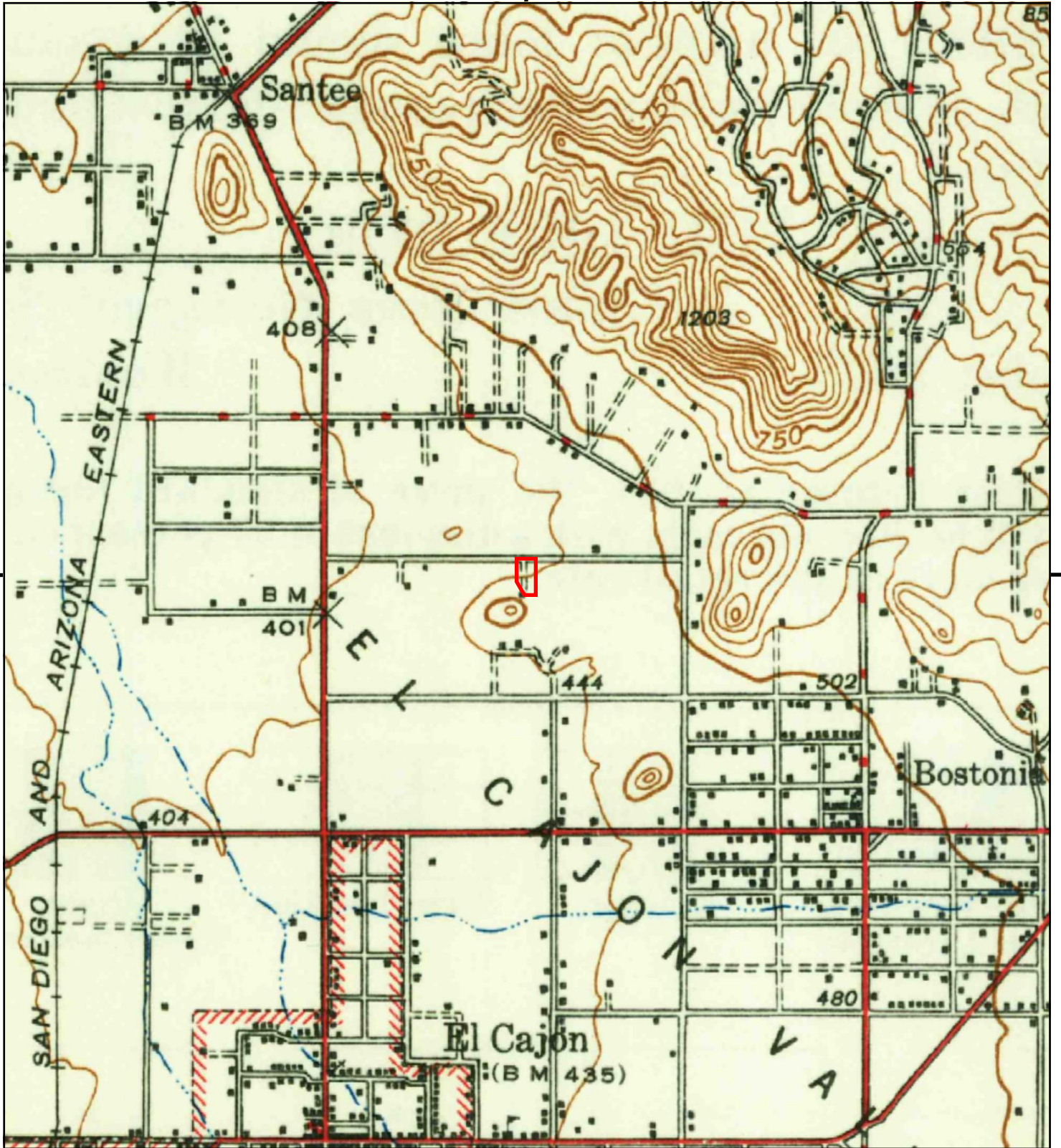


TP, EL CAJON, 1948, 15-minute

SITE NAME: Bradley Court  
 ADDRESS: 675 E. Bradley Ave,  
 El Cajon, CA 92021  
 CLIENT: GeoSoils, Inc.







This report includes information from the following map sheet(s).

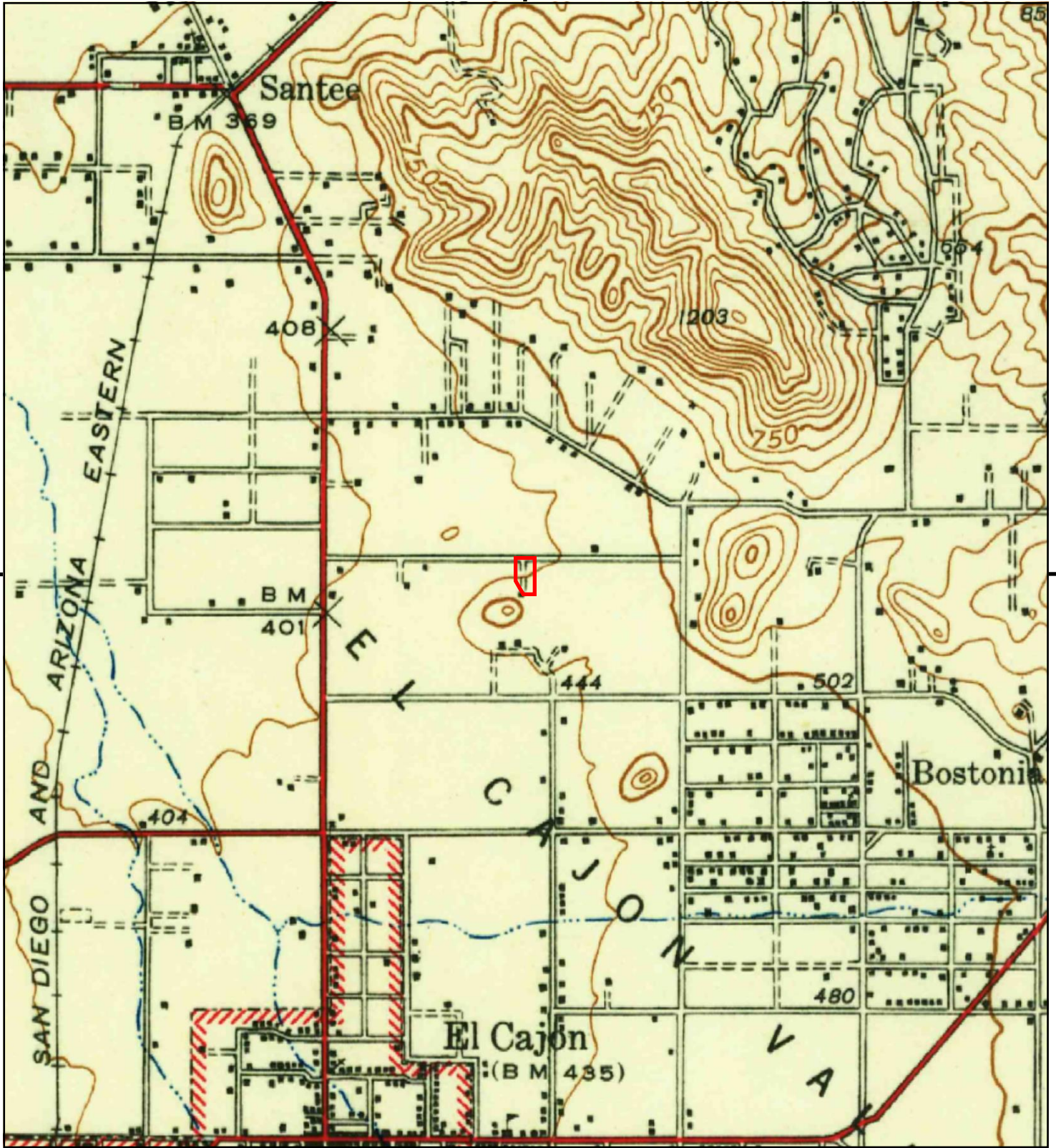


TP, El Cajon, 1947, 15-minute

SITE NAME: Bradley Court  
 ADDRESS: 675 E. Bradley Ave,  
 El Cajon, CA 92021  
 CLIENT: GeoSoils, Inc.







This report includes information from the following map sheet(s).

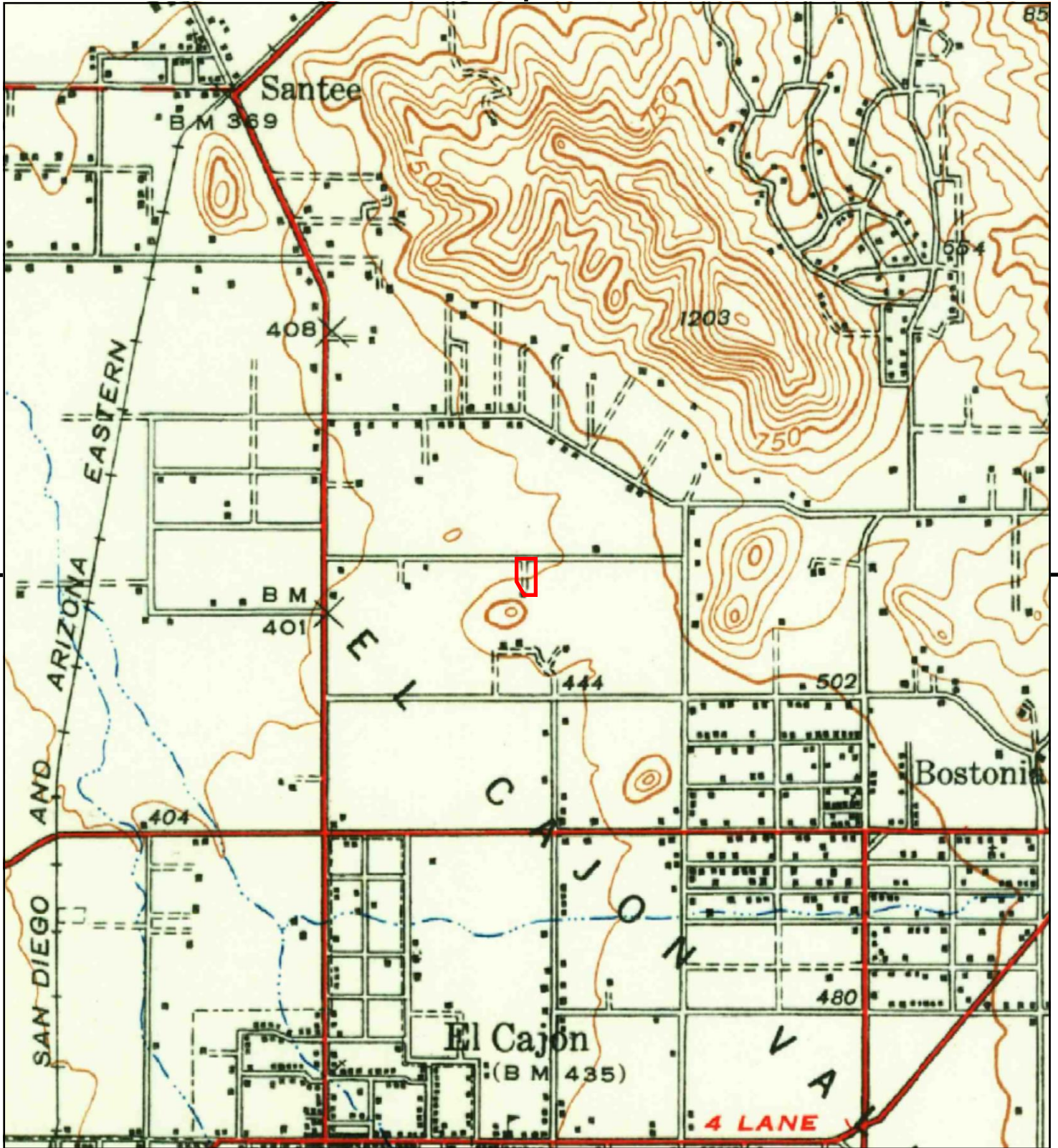


TP, El Cajon, 1942, 15-minute

SITE NAME: Bradley Court  
 ADDRESS: 675 E. Bradley Ave,  
 El Cajon, CA 92021  
 CLIENT: GeoSoils, Inc.







This report includes information from the following map sheet(s).

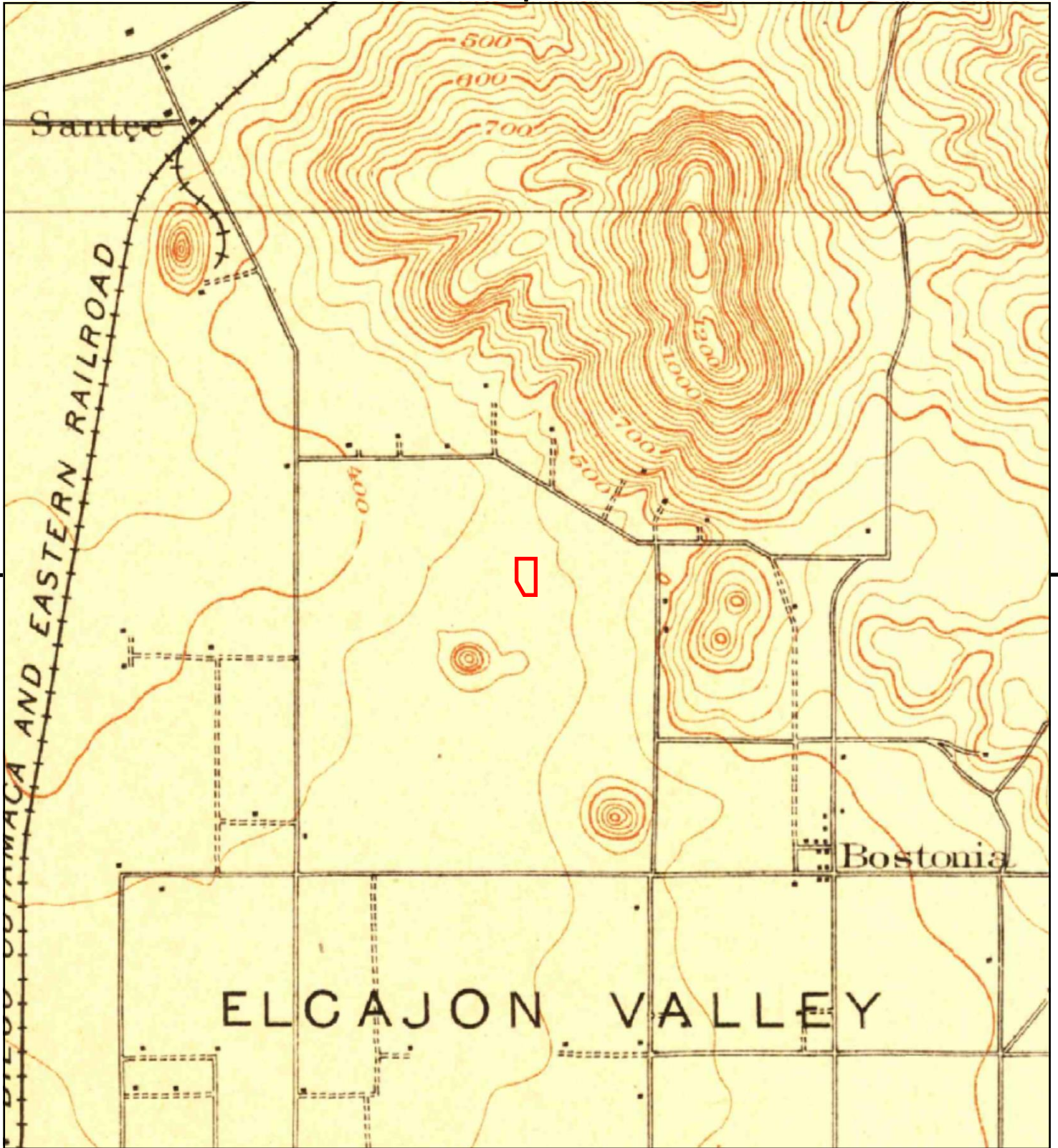


TP, El Cajon, 1939, 15-minute

SITE NAME: Bradley Court  
 ADDRESS: 675 E. Bradley Ave,  
 El Cajon, CA 92021  
 CLIENT: GeoSoils, Inc.







This report includes information from the following map sheet(s).

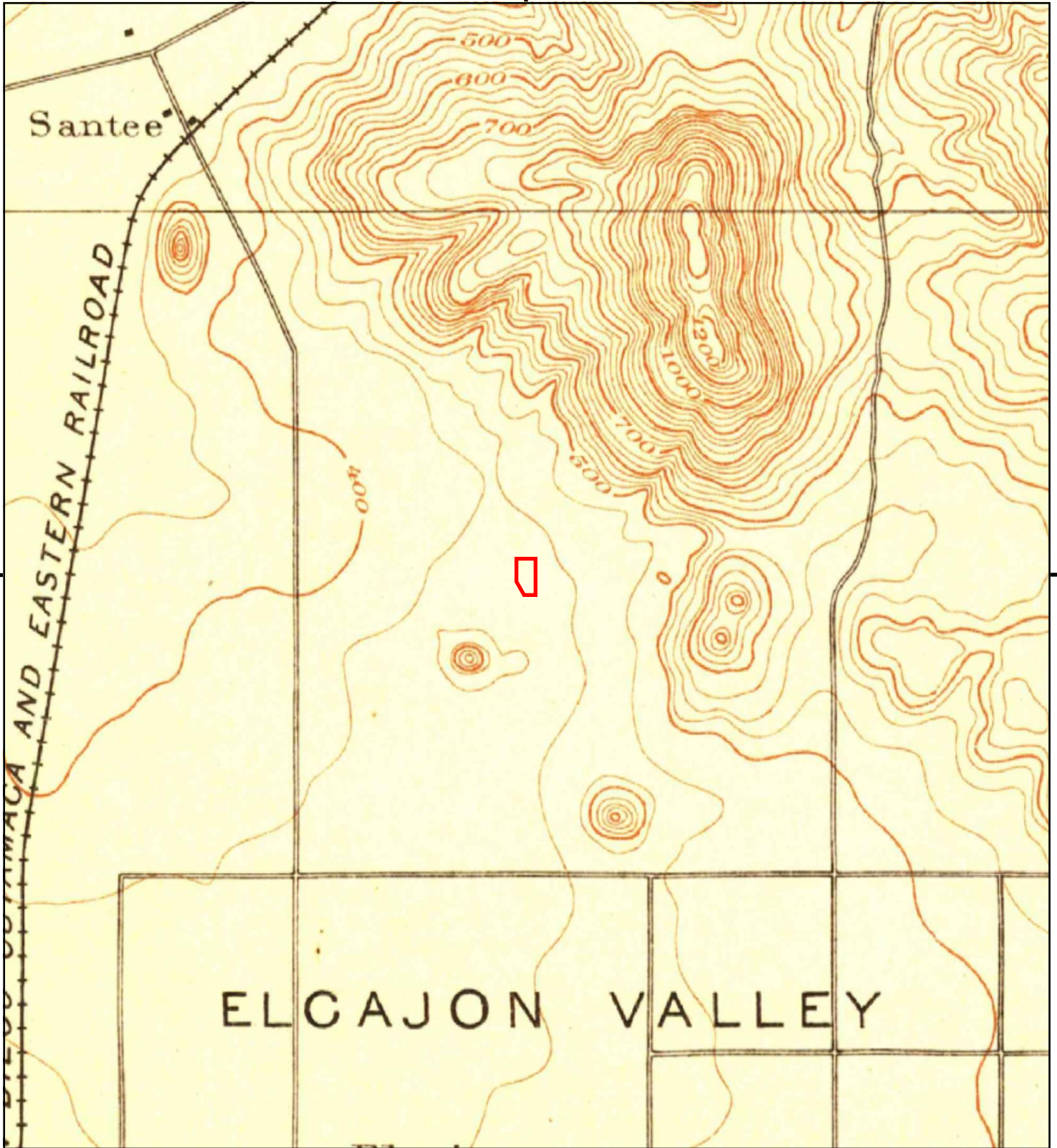


TP, Elcajon, 1903, 15-minute  
 TP, El Cajon, 1903, 15-minute

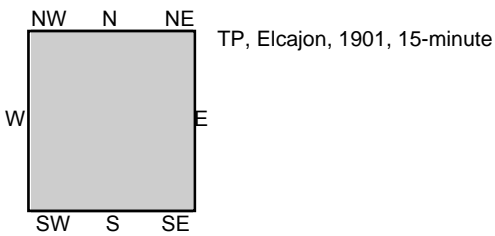
SITE NAME: Bradley Court  
 ADDRESS: 675 E. Bradley Ave,  
 El Cajon, CA 92021  
 CLIENT: GeoSoils, Inc.







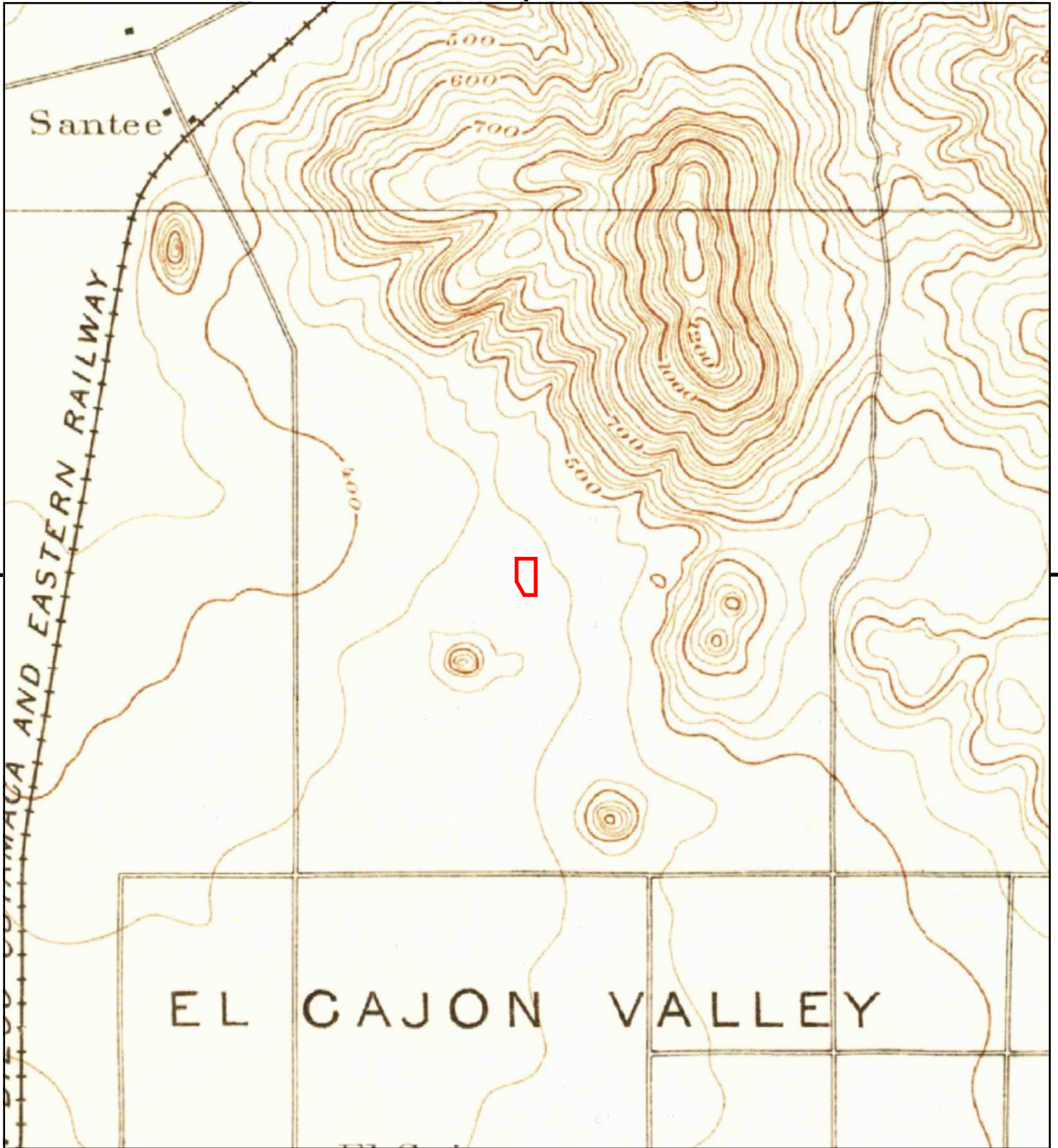
This report includes information from the following map sheet(s).



SITE NAME: Bradley Court  
ADDRESS: 675 E. Bradley Ave,  
El Cajon, CA 92021  
CLIENT: GeoSoils, Inc.








This report includes information from the following map sheet(s).



TP, El Cajon, 1893, 15-minute  
TP, Elcajon, 1893, 15-minute

SITE NAME: Bradley Court  
ADDRESS: 675 E. Bradley Ave,  
El Cajon, CA 92021  
CLIENT: GeoSoils, Inc.





Bradley Court  
675 E. Bradley Ave,  
El Cajon, CA 92021

Inquiry Number: 6470830.3

April 28, 2021

## Certified Sanborn® Map Report



6 Armstrong Road, 4th floor  
Shelton, CT 06484  
Toll Free: 800.352.0050  
[www.edrnet.com](http://www.edrnet.com)



# Certified Sanborn® Map Report

04/28/21

**Site Name:**

Bradley Court  
675 E. Bradley Ave,  
El Cajon, CA 92021  
EDR Inquiry # 6470830.3

**Client Name:**

GeoSoils, Inc.  
5741 Palmer Way  
Carlsbad, CA 92008  
Contact: John Franklin



The Sanborn Library has been searched by EDR and maps covering the target property location as provided by GeoSoils, Inc. were identified for the years listed below. The Sanborn Library is the largest, most complete collection of fire insurance maps. The collection includes maps from Sanborn, Bromley, Perris & Browne, Hopkins, Barlow, and others. Only Environmental Data Resources Inc. (EDR) is authorized to grant rights for commercial reproduction of maps by the Sanborn Library LLC, the copyright holder for the collection. Results can be authenticated by visiting [www.edrnet.com/sanborn](http://www.edrnet.com/sanborn).

The Sanborn Library is continually enhanced with newly identified map archives. This report accesses all maps in the collection as of the day this report was generated.

## Certified Sanborn Results:

**Certification #** E73B-4600-822A  
**PO #** E8096  
**Project** Arco-Bradley Court

### UNMAPPED PROPERTY

This report certifies that the complete holdings of the Sanborn Library, LLC collection have been searched based on client supplied target property information, and fire insurance maps covering the target property were not found.



Sanborn® Library search results

Certification #: E73B-4600-822A

The Sanborn Library includes more than 1.2 million fire insurance maps from Sanborn, Bromley, Perris & Browne, Hopkins, Barlow and others which track historical property usage in approximately 12,000 American cities and towns. Collections searched:

- Library of Congress
- University Publications of America
- EDR Private Collection

*The Sanborn Library LLC Since 1866™*

### Limited Permission To Make Copies

GeoSoils, Inc. (the client) is permitted to make up to FIVE photocopies of this Sanborn Map transmittal and each fire insurance map accompanying this report solely for the limited use of its customer. No one other than the client is authorized to make copies. Upon request made directly to an EDR Account Executive, the client may be permitted to make a limited number of additional photocopies. This permission is conditioned upon compliance by the client, its customer and their agents with EDR's copyright policy; a copy of which is available upon request.

### Disclaimer - Copyright and Trademark Notice

This Report contains certain information obtained from a variety of public and other sources reasonably available to Environmental Data Resources, Inc. It cannot be concluded from this Report that coverage information for the target and surrounding properties does not exist from other sources. NO WARRANTY EXPRESSED OR IMPLIED, IS MADE WHATSOEVER IN CONNECTION WITH THIS REPORT. ENVIRONMENTAL DATA RESOURCES, INC. SPECIFICALLY DISCLAIMS THE MAKING OF ANY SUCH WARRANTIES, INCLUDING WITHOUT LIMITATION, MERCHANTABILITY OR FITNESS FOR A PARTICULAR USE OR PURPOSE. ALL RISK IS ASSUMED BY THE USER. IN NO EVENT SHALL ENVIRONMENTAL DATA RESOURCES, INC. BE LIABLE TO ANYONE, WHETHER ARISING OUT OF ERRORS OR OMISSIONS, NEGLIGENCE, ACCIDENT OR ANY OTHER CAUSE, FOR ANY LOSS OF DAMAGE, INCLUDING, WITHOUT LIMITATION, SPECIAL, INCIDENTAL, CONSEQUENTIAL, OR EXEMPLARY DAMAGES. ANY LIABILITY ON THE PART OF ENVIRONMENTAL DATA RESOURCES, INC. IS STRICTLY LIMITED TO A REFUND OF THE AMOUNT PAID FOR THIS REPORT. Purchaser accepts this Report "AS IS". Any analyses, estimates, ratings, environmental risk levels or risk codes provided in this Report are provided for illustrative purposes only, and are not intended to provide, nor should they be interpreted as providing any facts regarding, or prediction or forecast of, any environmental risk for any property. Only a Phase I Environmental Site Assessment performed by an environmental professional can provide information regarding the environmental risk for any property. Additionally, the information provided in this Report is not to be construed as legal advice. Copyright 2021 by Environmental Data Resources, Inc. All rights reserved. Reproduction in any media or format, in whole or in part, of any report or map of Environmental Data Resources, Inc., or its affiliates, is prohibited without prior written permission.

EDR and its logos (including Sanborn and Sanborn Map) are trademarks of Environmental Data Resources, Inc. or its affiliates. All other trademarks used herein are the property of their respective owners.

**Bradley Court**

675 E Bradley Ave  
El Cajon, CA 92021

Inquiry Number: 6470830.5  
April 29, 2021

# The EDR-City Directory Image Report



## TABLE OF CONTENTS

### SECTION

Executive Summary

Findings

City Directory Images

***Thank you for your business.***  
Please contact EDR at 1-800-352-0050  
with any questions or comments.

#### **Disclaimer - Copyright and Trademark Notice**

This Report contains certain information obtained from a variety of public and other sources reasonably available to Environmental Data Resources, Inc. It cannot be concluded from this Report that coverage information for the target and surrounding properties does not exist from other sources. **NO WARRANTY EXPRESSED OR IMPLIED, IS MADE WHATSOEVER IN CONNECTION WITH THIS REPORT. ENVIRONMENTAL DATA RESOURCES, INC. SPECIFICALLY DISCLAIMS THE MAKING OF ANY SUCH WARRANTIES, INCLUDING WITHOUT LIMITATION, MERCHANTABILITY OR FITNESS FOR A PARTICULAR USE OR PURPOSE. ALL RISK IS ASSUMED BY THE USER. IN NO EVENT SHALL ENVIRONMENTAL DATA RESOURCES, INC. BE LIABLE TO ANYONE, WHETHER ARISING OUT OF ERRORS OR OMISSIONS, NEGLIGENCE, ACCIDENT OR ANY OTHER CAUSE, FOR ANY LOSS OR DAMAGE, INCLUDING, WITHOUT LIMITATION, SPECIAL, INCIDENTAL, CONSEQUENTIAL, OR EXEMPLARY DAMAGES. ANY LIABILITY ON THE PART OF ENVIRONMENTAL DATA RESOURCES, INC. IS STRICTLY LIMITED TO A REFUND OF THE AMOUNT PAID FOR THIS REPORT.** Purchaser accepts this Report "AS IS". Any analyses, estimates, ratings, environmental risk levels or risk codes provided in this Report are provided for illustrative purposes only, and are not intended to provide, nor should they be interpreted as providing any facts regarding, or prediction or forecast of, any environmental risk for any property. Only a Phase I Environmental Site Assessment performed by an environmental professional can provide information regarding the environmental risk for any property. Additionally, the information provided in this Report is not to be construed as legal advice.

Copyright 2020 by Environmental Data Resources, Inc. All rights reserved. Reproduction in any media or format, in whole or in part, of any report or map of Environmental Data Resources, Inc. or its affiliates is prohibited without prior written permission.

EDR and its logos (including Sanborn and Sanborn Map) are trademarks of Environmental Data Resources, Inc. or its affiliates. All other trademarks used herein are the property of their respective owners.

## EXECUTIVE SUMMARY

### DESCRIPTION

Environmental Data Resources, Inc.'s (EDR) City Directory Report is a screening tool designed to assist environmental professionals in evaluating potential liability on a target property resulting from past activities. EDR's City Directory Report includes a search of available city directory data at 5 year intervals.

### RECORD SOURCES

EDR's Digital Archive combines historical directory listings from sources such as Cole Information and Dun & Bradstreet. These standard sources of property information complement and enhance each other to provide a more comprehensive report.

EDR is licensed to reproduce certain City Directory works by the copyright holders of those works. The purchaser of this EDR City Directory Report may include it in report(s) delivered to a customer. Reproduction of City Directories without permission of the publisher or licensed vendor may be a violation of copyright.

Data by

**infoUSA**<sup>®</sup>

Copyright©2008  
All Rights Reserved

### RESEARCH SUMMARY

The following research sources were consulted in the preparation of this report. A check mark indicates where information was identified in the source and provided in this report.

<u>Year</u>	<u>Target Street</u>	<u>Cross Street</u>	<u>Source</u>
2017	<input checked="" type="checkbox"/>	<input type="checkbox"/>	EDR Digital Archive
2014	<input checked="" type="checkbox"/>	<input type="checkbox"/>	EDR Digital Archive
2010	<input checked="" type="checkbox"/>	<input type="checkbox"/>	EDR Digital Archive
2005	<input checked="" type="checkbox"/>	<input type="checkbox"/>	EDR Digital Archive
2000	<input checked="" type="checkbox"/>	<input type="checkbox"/>	EDR Digital Archive
1995	<input checked="" type="checkbox"/>	<input type="checkbox"/>	EDR Digital Archive
1992	<input checked="" type="checkbox"/>	<input type="checkbox"/>	EDR Digital Archive
1986	<input checked="" type="checkbox"/>	<input type="checkbox"/>	Haines Criss-Cross Directory
1982	<input checked="" type="checkbox"/>	<input type="checkbox"/>	Haines Criss-Cross Directory
1979	<input checked="" type="checkbox"/>	<input type="checkbox"/>	Haines Criss-Cross Directory
1975	<input checked="" type="checkbox"/>	<input type="checkbox"/>	Haines Criss-Cross Directory
1971	<input checked="" type="checkbox"/>	<input type="checkbox"/>	Haines Criss-Cross Directory
1965	<input checked="" type="checkbox"/>	<input type="checkbox"/>	POLK DIRECTORY CO
1960	<input checked="" type="checkbox"/>	<input type="checkbox"/>	POLK DIRECTORY CO
1955	<input type="checkbox"/>	<input type="checkbox"/>	POLK DIRECTORY CO



## EXECUTIVE SUMMARY

Year      Target Street      Cross Street      Source

## FINDINGS

### TARGET PROPERTY STREET

675 E Bradley Ave  
El Cajon, CA 92021

<u>Year</u>	<u>CD Image</u>	<u>Source</u>
-------------	-----------------	---------------

### E BRADLEY AVE

2017	pg A2	EDR Digital Archive
2014	pg A10	EDR Digital Archive
2010	pg A18	EDR Digital Archive
2005	pg A25	EDR Digital Archive
2000	pg A34	EDR Digital Archive
1995	pg A41	EDR Digital Archive
1992	pg A47	EDR Digital Archive
1986	pg A49	Haines Criss-Cross Directory
1986	pg A50	Haines Criss-Cross Directory
1982	pg A51	Haines Criss-Cross Directory
1982	pg A52	Haines Criss-Cross Directory
1979	pg A53	Haines Criss-Cross Directory
1979	pg A54	Haines Criss-Cross Directory
1975	pg A55	Haines Criss-Cross Directory
1975	pg A56	Haines Criss-Cross Directory
1971	pg A57	Haines Criss-Cross Directory
1971	pg A58	Haines Criss-Cross Directory
1965	pg A59	POLK DIRECTORY CO
1960	pg A60	POLK DIRECTORY CO
1955	-	POLK DIRECTORY CO

Street not listed in Source



## FINDINGS

### CROSS STREETS

No Cross Streets Identified

## **City Directory Images**



**E BRADLEY AVE 2017**

425 ABSHER, GUY C  
ALEJANDRA, SILVA  
ALFONSO, CARON M  
ALNUAIMI, ALI  
ALTAMIRANO, YARA  
ANDERSON, JAMES L  
ARCE, ORLANDO L  
AYALA, GABE  
BACKER, DANIEL  
BAILEY, DAWNELLE L  
BARBUSCA, JASMINE P  
BEATHEA, ANNEVA  
BOLTON, JOHN  
BRINK, SYDNEY  
CAMACHO, ALMA  
CARR, ANNIKA S  
CARRASCO, CHRISTIAN  
CARRINGER, MARY L  
CASTRO, JESSICA  
CHANTEIGH, ALEXIS  
COX, JOSEPH  
CUNNINGHAM, SABRINA  
DAVIS, CINDY L  
DAWOOD, GHAZWAN  
DE, LATORRE S  
ELASSAAD, SAMIR  
ELLIS, STEPHEN L  
ESTRADA, JAIME  
EVANS, GARY M  
FAHL, SARAH R  
FERNANDEZ-FORD, MARY A  
FOREHAND, MONICA  
FRANKLIN, DAVID  
FREEMAN, MARY  
GAINES, TAISHA  
GARDNER, TIFFANY  
GARRETT, CHRISTOPHER L  
GIBBS, VICTORIA  
GOSS, INDIA  
GUERRERO, ALEJANDRO  
HAMPTON, ROSEMARY  
HATHRON, SHEANICE  
HAWKINS, LISETTE L  
HERNANDEZ, IRIS J  
HERNANDEZ, YESENIA T  
HERRERA, ROLAND V  
HERROD, TAMAYO L  
HILL, NATHAN  
HOLDER, ALEXANDRIA  
JAMES, ROBERT T

**E BRADLEY AVE 2017 (Cont'd)**

425 JARINA, CRISCEL  
JEAN, ALEXANDER  
JENNINGS, THOMAS  
JOHNSON, FELESHA  
JOHNSON, NICOLE  
JOHNSON, RALPH  
JONES, ERICA D  
KARAAK, JAMAL  
KASHA, RONI  
KELLER, ROBERT  
KORTEMAYER, ERIC P  
KUHN, SYDNEY  
LACK, JACK  
LAZOS, PETER  
LEONGUERRERO, SHEILA  
LEPE, LIGIA E  
LIMON, J  
LOPEZ, JORGE  
LOYA, CARLOS M  
LUNA, AARON  
MAZZONE, RICHARD J  
MCCLURE, RACHEL  
MCDONALD, ROBERT  
MCMILLON, CASEY  
MCNUTT, JAMES  
MEDLEY, LATASHA  
MEEKEN, STEVEN Y  
MELTON, TERESA  
MENDOZA, EDUARDO  
METZGER, DAVID E  
MICHAEL, ASHLEY A  
MILLER, ANDREW  
MILSTEAD, GEORGE H  
MOE, HAMAD B  
MONTEILH, JUSTIN K  
MORA, ROGELIO  
MORALES, JESUS  
MOSLEY-JR, RODNEY  
MYERS, MOYCA  
NAJERA, PEDRO  
OBEREMBT, THOMAS W  
OCHOA, SALVADOR L  
OLIVAS, DEREK W  
PANEBIANCO, DAVID  
PELAYO, MARTHA Y  
PEREZ, OSCAR  
PEREZ, ROBERT  
REYES, ARMANDO  
ROBINSON, TERRI L  
RODRIGUEZ, CHRISTIAN



**E BRADLEY AVE 2017 (Cont'd)**

425 RODRIGUEZ, VALERIE L  
 ROSAS, EDUARDO  
 ROSAS, MIGUEL  
 SANDERS, ANNA F  
 SANDOVAL, MARIA  
 SANDOVAL, MARI G  
 SANTOS, VICTORIA  
 SCOTT, DANIEL  
 SUDDETH, WAYNE  
 TAYLOR, JOE E  
 TERRAZA HILLS  
 TIDMORE, AMARYLLIS  
 TRONY, FLORENCE  
 TUCKER, HERBERT R  
 TYLER, TYRICO Z  
 WADE, JASMINE  
 WARD, ELIZABETH C  
 WHITE, CHRISTOPHER C  
 WHITE, CYNTHIA A  
 WHITE, NICOLE R  
 WILHELM, LINDA  
 WILLIAMS, DORENE  
 WILLIAMS, JOSEPH  
 WITTMAN, AMY

450 ALLEN, BRYANT  
 ANDERSON, STERLING A  
 ATKINS, KATHLEEN M  
 AVANT, MICHAEL J  
 AVILA, LUIS S  
 AYALA, JUANA  
 BACH, THOMAS V  
 BASH, GREGORY L  
 BERGLUND, DEBRA S  
 BERKOWITZ, STEVEN C  
 BERRY, VIRGINIA A  
 BETHEL, CYNTHIA A  
 BEUCHAT, THOMAS R  
 BORYLA, DEBBIE S  
 BOYER, NANCY S  
 BRONOLD, ROY  
 BURDETT, ROBERT E  
 BURNETTE, GERALD T  
 CARBINO, RONALD  
 CARLILE, MADGE L  
 CASSIDY, JOHNNY  
 CHRISTIAN, THOMAS E  
 COOK, PATRICIA  
 CORBIN, NANCY L  
 CORENO, NOEL E  
 COTTER, ANDREW A

**E BRADLEY AVE 2017 (Cont'd)**

450 CUNDARI, ROSE M  
CUNDIFF, JOHN H  
CURTIS, KENNETH C  
CUSMANO, BERNARD D  
DEAN, KENNY  
DELNERO, JOSEPH A  
DOLLAHITE, JIM  
DOMINGUEZ, GENO  
DREW, WILLIAM R  
DUTY, MURIEL F  
EHMKE, JOHN P  
EPISCOPO, ANTHONY M  
FIELD, SHIRLEY A  
FIFE, MARY L  
FISEROVA, JANA  
FULLERTON, DAVID A  
GALANTI, MAIER  
GOMEZ, VERA M  
GREEN, DAVID E  
GUERRERO, TRISHA E  
GUERRERO, VICENTE J  
HAECKER, FRED H  
HAGA, RONALD  
HANLEY, CAROL  
HANLEY, MARK  
HANS, DARLENE P  
HUGHES, LORETTA E  
ISENSEE, JEROLD  
KAMINSKI, CHRISTIAN  
KASCANDI, DAVID J  
KAUFHOLD, NANCY R  
KELLEY, SUSAN S  
KINNEY, ROBERT L  
LACUESTA, REBECCA  
LANNEN, PAUL M  
LANTINGA, TRUDY  
LEIN, JAMES A  
LOWMAN, DOROTHEA A  
MANN, BRENDA J  
MARQUEZ, FRANCISCO  
MARROQUIN, MARCO K  
MATA, ZENAIDA C  
MCCARRELL, SUSAN J  
MCGINLEY, APRIL D  
MOLNAR, MARY A  
MONTER, JOHN M  
MOORE, THERESA  
MORGAN, JEFF L  
MORING, PAULA P  
MURPHY, JERRED C



**E BRADLEY AVE 2017 (Cont'd)**

450 NISCHALKE, BARBARA  
 NORHEIM, GEORGE M  
 OCONNOR, ROBERT D  
 ODONNELL, CECILIA A  
 ORENDURFF, JOANN E  
 PANDOLFO, JOSEPH  
 PAPITTO, ALBERT  
 PATERSON, PEARL J  
 PEARCE, DIANA P  
 PECK, MICHAEL E  
 PHILLIPS, JENNIFER M  
 PYATT, BETTY C  
 RANCHO MESA MOBILEHOME PARK  
 RANCOUR, PAUL E  
 RAZZOUK, ATHEER A  
 RICHMOND, EUNICE  
 RISS, SHAWNA M  
 ROBERTS, WILLIAM D  
 ROBERTSON, ROBBY N  
 ROGERS, JANICE L  
 RUIZ, EUGENE G  
 SARGENT, NEAL J  
 SCHLUTER, DAVID K  
 SOTKO, MICHAEL S  
 SOTO, DAVID J  
 STAMM, JASON J  
 STEIDL, JOSEPH P  
 STETTNER, GISELE M  
 TANNY, JOHN G  
 TAYLOR, CLAIRE M  
 THOMPSON, SCOTT J  
 TORNABENE, JENNIFER G  
 VAZQUEZ, SOTERO L  
 WALKER, MARGARET M  
 WARNER, LESLIE A  
 WASHINGTON, PAT W  
 WATSON, ANTHONY  
 WEATHERFORD, MAGGIE M  
 WEAVER, TRACY L  
 WEEMS, KATHLEEN L  
 WELLS, MARK W  
 WILLIS, STEPHEN  
 WILSON, O  
 YINGLING, SUSAN  
 457 BROWN, MICKEL  
 GREENO, DEMETRIUS  
 HAMMONDS, TRACY  
 NGUYEN, DUY J  
 ROBINSON, DEBORAH L  
 RODEFER, LINDA

**E BRADLEY AVE 2017 (Cont'd)**

465 ABOUDI, NORA  
 ADVIENTO, ROLANDO D  
 ALLEN, JESSICA  
 CHAMMAS, SAID Y  
 CRIPPEN, ERICA L  
 NSAIF, MOHAMMED  
 469 ASOUFI, HUSSAM  
 PAVON, MICHAEL L  
 WILSON, KELEY  
 675 HEALTHCARE MANAGEMENT SYSTEMS  
 703 BRADLEY LIQUOR & DELI  
 719 CETINAS TACO SHOP  
 GARTEK LOCKSMITH  
 KELLYS PUB  
 723 GROSS, WILLIAM  
 735 15 MINUTES LOCKSMITH SERVICE  
 7ELEVEN  
 REDBOX  
 745 ACCORSI, ANDREW D  
 ALCARAZ, BRENDA N  
 ALEXANDER, JAMES A  
 ALEXANDER, SHERRY L  
 AYYASH, RAED S  
 BEST, ALAN R  
 BOYER, DONNA J  
 BROOKS, CHRISTOPHER N  
 CRUTHFIELD, NATASHA  
 DAVIS, WILLIAM E  
 ESPINOZA, PHILLIP  
 FLORIO, ALICE  
 FRAHN, TREVOR  
 FREDERICK, PEGGY A  
 GARANG, JACOB  
 GRAVES, RYAN  
 HALBERT, THERESA E  
 HARRISON, JOHN A  
 HARTWELL, BRIAN D  
 HATCH, DONALD D  
 HAUER, BRANDON  
 HENSHAW, EVA B  
 JOHNSON, JESSICA N  
 KILLAM, BRANDON L  
 LIMTIACO, NEAL B  
 LOUIS, MELAD  
 MACK, RORY R  
 MARKOS, EIVON  
 MCCLANAHAN, PAUL  
 MENDEZ, MARGARITA  
 MOORE, LEXI  
 NIESSEN, CHRISTINE M



**E BRADLEY AVE    2017    (Cont'd)**

745	PHUNG, KIMPHU T POLLARD, PAM RAOOF, SARAH RITH, JESSICA S ROBINSON, EBONI N ROCHA, CARLOS E ROCK, JENNIFER SALINAS, LEON H STEVENSON, GERALD W TOMA, TOMAS TRAN, HUGH T TRIMUEL, BONNIE J UTLEY, JANICE WEDEL, PHILLIP E WHITE, ALAN T WHITE, KIA WILLIAMS, JAMAL D YEOMANS, PAUL L YEUNG, PATRICK C
751	AGNEW, LYLE AKRIDGE, JOHN A ALBERT, CURTIS L ASH, ROBERT D BALMER, MICHAEL P BAXTER, DONNA M BEJAR, DAVID M BURKHEAD, BYRON B CAJON MOBILE MANOR CHAVEZ, VICTORIA S CHEE, SALVADOR V COLLINS, THOMAS DALGLEISH, FRANCES L ELLIOTT, LATISHA A GARCIA, TIMOTHY P HAMILTON, ROSEMARIE M HENNES, LINDA H HREN, JOHN D JIMENIZ, MIGUEL KERN, MARK M MAINE, MARY I MARTIN, JESSE MARTINEZ, AURELIO L MELGOZA, EDUARDO MOLINA, EDGAR G MORALES, LINDA C NUNN, TONY OROPEZA, ROBERTO ORTEGA, ALEJANDRA O QUIROA, ISAAC RIVERA, FERNANDO F

**E BRADLEY AVE    2017    (Cont'd)**

751	RODRIGUEZ, DAVID T
	SAILLE, BERTHA
	SAILLE, MATTHEW
	SANCHEZ, DAVID M
	SANTANA, MARCO
	SCHLUMPBERGER, PAMELA A
	SECRIST, JOHN K
	SHENBERGER, JOHN M
	TRINH, PHA
	VAZQUEZ, LEONEL
	WALKERBURKHEAD, CHARLENE E
	WOODSON, JASON
	WUNN, MARIAN
753	HOYUM, MICHELE A
921	GARCIA, JERRY
943	GUTIERREZ, CARLOS
953	PADILLA, ANDREW J
961	COLDREN, JAMES W



**E BRADLEY AVE 2014**

391 KENNEDY, JUDY  
425 ABUNEIL, TAREK  
ADEPOJU, CRISCEL  
ALEXANDER, JEAN A  
ALFONSO, CARON M  
ALMANZA, NORMA  
ANAYA, ANDREINA  
ANDRADE, TEODORO  
APPELL, RENEE C  
ARCE, ORLANDO L  
ARCHIBALD, AMBER M  
ASKEW, CHAUNCEY  
AYALA, RAQUEL  
BAILEY, DAWNELLE L  
BAKER, ROGER E  
BAYLOR, MONICA C  
BEALL, STEPHANIE L  
BENFIELD, JUNE  
BENNETT, JOSEPHINE C  
BICKFORD, PAMELA  
BOLIVAR, MARVIN  
BOLTON, JOHN  
BOSHARA, ELTAHIR  
BRACE, MATTHEW D  
BRIDGFORD, BRANDEE S  
BRINK, SYDNEY  
BROWN, BRIAN  
CALANOC, DEEJAY J  
CALDWELL, HUGH  
CAMACHO, ALMA  
CARMAN, JANET  
CARRASCO, JUAN  
CARTER, DONALD A  
CASTRO, GILBERTO  
CAUL, ALLISON M  
CHAPPELL, MAE  
CLAYTON, DWIGHT  
CORREA, CYNTHIA  
CRUZ, JOSE J  
CUNDIFF, GERALD  
DANAHER, IRENE  
DAWOOD, GHAZWAN  
DELGADO, GENE  
ELLIOTT, MATTHEW  
ELLIS, STEPHEN L  
ESPINOZA, MARINA  
EVANS, GARY M  
FELLS, DONALD K  
FERNANDEZ-FORD, MARY A  
FLORES, MARIA D

**E BRADLEY AVE 2014 (Cont'd)**

425 FREEMAN, MARY  
FROMEYER, ROBERT W  
GAINES, TAISHA  
GARCIA, RUBY  
GELERT, LARS H  
GILBERT, SHARELL  
GILLETTE, WENDI F  
GOLLIHUR, JOEL M  
GOMEZ, ERICA L  
GONZALEZ, ANTONIO  
GRANADOS, SOFIA  
GRECO, DONOVAN  
GREEN, KIMBERLY  
GROPP, GEOFF J  
GRUNNAN, DANIEL  
HAMPTON, ROSEMARY  
HARRIS, SARAH A  
HENDERSON, BRITTANY  
HENNINATON, ALVIN  
HERNANDEZ, JORGE  
HINES, SCOTT  
HOLDER, ALEXANDRIA  
HUFF, ONDREA  
HULSEY, TAMARA  
HUNT, ANGELA  
JACOBS, DARLENE J  
JAMES, ROBERT T  
JEFFERSON, SABRINA  
JOHNSON, RALPH  
JOLLY, DEANNA  
KADOW, MICHELLE  
KORTEMAYER, ERIC P  
LAVELLE, DANIEL  
LAZOS, PETER  
LESLIE, SANDRA  
LITKE, JIM  
LYNN, ANDREW  
MALFAVON, ABRAHAM G  
MATEUS, JENNIFER  
MCCLATCHEY, OLIVIA  
MCDONALD, ROBERT  
MCINNIS, SHARON M  
MCNUTT, JAMES  
MENDOZA, EDUARDO  
MICHAEL, JACQUELINE G  
MILLER, TINA  
MOE, HAMAD  
MOORE, REBECCA B  
MORRIS, ERIN  
MUNOZ, JUAN



**E BRADLEY AVE 2014 (Cont'd)**

425 MYERS, BONNIE J  
 NARANJO, NADIA  
 NEWTON, M  
 NIEMCZYNSKI, SHAROL M  
 NISHI, CRAIG I  
 NORTON, MATTHEW  
 NUBES, BLANCA  
 OCHOA, SALVADOR A  
 OSBORNE, BRIAN T  
 PAULSON, STEPHEN R  
 PELAYO, MARTHA Y  
 PITTS, PORSCHA  
 PRIETO, NICOLAS  
 PROTOCOLLO, LINDA A  
 RAMIREZ, BLANCA  
 REYES, ARMANDO  
 RIVERA, RAUL  
 RODGERS, ESTHER Y  
 ROSALES, NORMA  
 ROSAS, EDUARDO  
 ROSERO, CHRISTOPHER  
 SABRINA, JEFFERSON  
 SALINAS, ELIAS R  
 SANDERS, WILLIAM E  
 SANDOVAL, CHARLENE L  
 SCOTT, DANIEL  
 SHADDIX, RACHEL  
 SHIELDS, SAMANTHA  
 SMITH, JEANINE A  
 SMITH, JENNIFER  
 SOTO-RIVERA, ERIKA  
 SPRAYBERRY, DONNA M  
 STREET, JOHN  
 SUBEDI, ANJAN  
 TAHA, ATHIR  
 TAYLOR, SAMARAH  
 TERRAZA HILL LP  
 THOMPSON, JAMES E  
 VARGAS, MAGDALENA  
 VELAZQUEZ, KARLA V  
 WHITE, RANDY  
 WILLIAMS, STEPHANIE  
 WITTMAN, AMY  
 ZIMMERMAN, ROSSANNE  
 ZUNIGA, ERIC J

450 ALLEN, BRYANT  
 AYALA, JUANA  
 BASH, LAURENE G  
 BAUER, DONNA D  
 BENTLEY, DAVID J

**E BRADLEY AVE 2014 (Cont'd)**

450 BERGLUND, DEBRA S  
BERKOWITZ, STEVEN C  
BERRY, VIRGINIA A  
BEUCHAT, THOMAS R  
BONAR, VERDELL K  
BORYLA, DEBBIE S  
BRONOLD, P  
BRUNNER, MARY L  
BURNETTE, GERALD T  
CARBINO, RONALD  
CARLILE, MADGE L  
CASE, VIOLET M  
CASSIDY, JOHN C  
CASTRO, BELINDA J  
CHRISTIAN, C  
COOK, PATRICIA  
CORENO, NOEL E  
COTTER, ANDREW A  
CUNDARI, ROSE M  
CURTIS, KENNETH C  
CUSMANO, BERNARD D  
DEAN, KENNY  
DOLLAHITE, JIM  
DONG, ROSE  
DOUGLASS, SHARON I  
DREW, WILLIAM R  
DUBOIS, RICHARD A  
DUTY, MURIEL F  
EDERSON, KERRY  
ELDRIDGE, BRENDA J  
ELEQABE, TALIB  
FEJERAN, ANTHONY  
FIELD, SHIRLEY A  
FRENCH, MARGY J  
FREY, STEPHEN F  
FRIEDRICH, EDWARD A  
FULLERTON, DAVID A  
GALANTI, MAIER  
GARRETT, MELISSA A  
GEORGE, CHARLIE C  
GOLDBERG, PATRICIA  
GOLDSTEIN, GEORGE L  
GRANT, BEVERLY F  
GRAVERT, ROBERT L  
GREEN, JAMES  
GUERRERO, JUAN J  
GUNCHES, MICHAEL  
HANS, DARLENE P  
HARRISON, SHARON K  
HOHNSTEIN, NINA K



**E BRADLEY AVE 2014 (Cont'd)**

450 HOLLER, ROY T  
HORTON, CINDY L  
HUGHES, LORETTA A  
KAMINSKI, KRISTI  
KAUFHOLD, NANCY R  
KINNEY, ROBERT L  
KOLLER, DEBRA A  
LAFROMBOISE, JOSEPH F  
LAMBERTH, JEFFREY A  
LANNEN, PAUL M  
LANTINGA, TRUDY  
LASHER, GLORIA  
LEIN, JAMES A  
LEONARD, ROBERT L  
LUTIN, JAN  
MAFNAS, THOMAS  
MANN, BRENDA J  
MCGILL, JESSICA  
MCPHERSON, SUE E  
MILLER, PAUL  
MONTABA, CAROL A  
MOORE, THERESA  
MORIKAWA, SUSUMU  
NOONE, CYNDE  
OCONNOR, ROBERT D  
ORENDURFF, JOANN E  
ORTON, MILLIE  
PEARCE, DIANA P  
PECK, MICHAEL V  
PEEBLES, ADELE L  
PHILLIPS, JENNIFER M  
RANCHO MESA MOBILEHOME PARK  
RANCOUR, PAUL E  
RAZZOUK, TAMARA  
RISS, LINDA  
ROBERTS, STEPHEN P  
ROBERTSON, ROBBY N  
ROMERO, KATHERINE Y  
RUIZ, EUGENE G  
RUSHTON, DAVID C  
SAENZ, AVILA  
SHAW, JOSEPH L  
SIEFKEN, BRIAN  
SIMMONS, ROBERT H  
SOTKO, MICHAEL S  
SOTO, DAVID F  
STARKEY, DAVID A  
SULLINAN, PHYLLIS A  
SULLIVAN, HELEN M  
TANNY, JOHN G

**E BRADLEY AVE 2014 (Cont'd)**

450 TAYLOR, CLAIRE M  
 THOMPSON, SCOTT J  
 TORNABENE, JENNIFER G  
 VANDENOVER, TOM  
 WALLER, KIRBY J  
 WARNER, LESLIE A  
 WASHINGTON, PAT  
 WEATHERFORD, MAGGIE M  
 WEAVER, TRACY L  
 WILSON, O  
 YINGLING, SUSAN  
 ZAMBON, PAUL M  
 ZEMKE, ROSEMARY A  
 457 DO, TUONG  
 GREENO, NICOLE  
 HAMMONDS, TRACY  
 HODGSON, JOHN W  
 JACKSON, JONATHAN J  
 PAYNE, PAUL  
 RAMIREZ, DANIEL  
 REED, JOLEEN R  
 ROY, V  
 465 ADVIENTO, ROLANDO D  
 AL, BRADOSTI S  
 BOUDREAUX, KARLA L  
 CHAMMAS, SAID Y  
 MARIN, SANTIAGO  
 ROGERS, JOSETTE  
 469 ASOUFI, HUSSAM  
 JOHNSON, ANN  
 NORIEGA, JULIAN A  
 PAVON, MICHAEL L  
 ZORO, TAHSIN  
 675 HEALTHCARE MANAGEMENT SYSTEMS  
 703 BRADLEY LIQUOR  
 719 CETINAS TACO SHOP  
 KELLYS PUB  
 723 MIRACLES HAIR SALON  
 741 BEAR, RENEE  
 745 ALEXANDER, SHERRY L  
 AYYASH, RAED S  
 BEST, ALAN R  
 BLACKMON, EVA S  
 BOYD, SOLON C  
 BREWEN, CRYSTAL  
 CASTILLO, DAVID  
 COOK, MARCUS D  
 DALTON, TAMRA  
 DICKEY, JUDITH A  
 DUGAN, MATTHEW W



**E BRADLEY AVE 2014 (Cont'd)**

745 FREDERICK, PEGGY A  
 FREED, CHARLES L  
 FUSON, CRISTINE  
 GONZALEZ, SAMANTHA  
 GRANT, FLORENDA  
 GREEN, GLEN  
 GRISSOM, JERRY  
 HARTWELL, BRIAN D  
 LEEOATES, IKIA  
 LEON, FRANCISCO  
 LEWIS, CARL J  
 LEWIS, RANDY  
 MACK, RORY  
 MANJARREZ, JORGE F  
 MCZEAL, TAMARA D  
 MIDGETT, ALFRED J  
 MOORE, SHARON X  
 NIESSEN, CHRISTINE M  
 PHILLMORE, LATANIA B  
 PHUNG, KIMPHU T  
 PILANTE, JEFFERSON N  
 ROCHA, CARLOS E  
 ROCK, JENNIFER  
 SAIDI, ROWAA A  
 STEVENSON, GERALD W  
 TENA, MARY  
 TRAN, HUGH T  
 TRIMUEL, BONNIE J  
 UTLEY, JANICE  
 VISH, TIFFANY  
 WEDEL, PHILLIP E  
 WHITE, KIA  
 WILLIAMS, JAMAL D  
 WRIGHT, HERMAN  
 YEOMANS, PAUL L  
 YOUNG, JAMIE M  
 ZENNO, BENNY L

751 ALBERT, CURTIS L  
 ASH, ROBERT D  
 BALMER, MICHAEL P  
 BATISTA, EDUARDO S  
 BAXTER, DONNA  
 BEAR, RAY  
 BEJAR, DAVID M  
 BROWN, SUSAN E  
 BURKHEAD, BYRON B  
 CAJON MOBILE MANOR  
 CHAVEZ, VICTORIA S  
 CHEE, BENITO V  
 COLEMAN, MARK A

**E BRADLEY AVE 2014 (Cont'd)**

751	DALGLEISH, KYLE D
	HAMILTON, ROSEMARIE M
	HENNES, LINDA H
	HOWARTH, EMILIA
	HREN, JOHN D
	JIMENIZ, MIGUEL
	KERN, MARK A
	LUCZAK, KAREN
	MAINE, MARY I
	MARTIN, JESSE
	MASTRANGELO, R
	MELGOZA, EDUARDO
	MUSFELT, LAUREN
	NUNN, TONY E
	OROPEZA, ROBERTO
	ORTEGA, ALEJANDRA O
	QUIRINA, CARLOS
	QUIROA, ISAAC
	RAMIREZ, FELIPE
	RASCO, MELINDA J
	RIVERA, FERNANDO
	SAILLE, BERTHA
	SANCHEZ, DAVID M
	SANTANA, VICTORIA
	SCHLUMPBERGER, PAMELA A
	SECRIST, JOHN K
	WOODSON, STEPHEN D
753	HOYUM, MICHELE F
	KUNTZE, DAVID M
920	DANNA, FRANK A
921	SANTOS, CESAR
953	HELMER, TIMOTHY D
961	COLDREN, JAMES W



**E BRADLEY AVE 2010**

425 ABSHER, GUY C  
ADEPOJU, CRISCEL  
ALEXANDER, JEAN  
ALFONSO, CARON M  
ALVAREZ, LIGIA  
ANGEL, ANGELINA Q  
BADGER, DEANNA  
BAKER, ROGER E  
BALDIN, FLORENCE  
BARCELOTA, ALVAREZ W  
BELL, MICHAEL L  
BELTRAN, SARAH  
BENEDICT, NICHOLAS  
BENNETT, JEFFREY D  
BIBLE, O  
BIHARY, JESSICA  
BOONE, CHRISTOPHER  
BOTS, M H  
BOWMAN, KRISTIN  
BRADLEY, SARAH  
BREDESON, TERESA M  
BUCHTA, KENNETH N  
CALDWELL, HUGH  
CARPENTER, MATTHEW B  
CARTER, CHEPHIRAH  
CORAL GARDENS  
CRAYTON, TRACY D  
CULVER, ZAC  
DAVIS, DIAMOND  
DELGADO, GENE  
DELORENZO, ANGELO  
DIAZ, LUIS  
DIENGES, MATTHEW  
DRISKELL, ADAM  
ESPARZA, ENEDINA  
ESTEBAN, KEN  
FLORES, TRAVIS  
FOSTER, AMANDA  
GAINUS, TIMOTHY  
GARCIA, JOSE  
GATES, ALLIE  
GONZALEZ, ANTONIO  
GREEN, ELIZABETH  
GROVES, CHERRY L  
GUIGNARD, MERCIER  
HARDCASTLE, CHRISTIAN L  
HARRIS, PHILIP  
HARVEY, HEIDI  
HEATHERLY, JUSTIN A  
HERNANDEZ, BABILONIA

**E BRADLEY AVE 2010 (Cont'd)**

425 HERTZOG, BRIANNA  
HILDEBRANT, DAWN M  
HILL, TERI L  
HIX, MIMI  
HUBBEL, SARAH  
HULL, KEITH  
HULSEY, TAMARA  
HURST, KANDACE  
ILANO, JOHN  
JIBBEN, TARIN  
JIMENEZ, MARIA  
KETCHAM, I  
KOGAN, MATTHEW  
KORTEMAYER, ERIC P  
KOSTEWA, DARCY  
KRUSE, CHISTOPHE  
LAWSON, KALUM  
LIPPERT, JOSHUA J  
LITTLEJOHN, JOSEPH  
LOR, ELIZABETH  
LOVELY, TAMEKA  
LUKE, BONNIE M  
MCNEIL, VERONICA  
MICHEL, AMADOR  
MOORE, VICKI L  
MORALES, HEATHER N  
NELSON, RANDY S  
NETTLES, RICKIDA  
NUNEZ, ENEDINA  
NUNEZ, RAMON  
OAKES, KADI  
OCHOA, SALVADOR  
ODOM, WILLIAM  
OSBORNE, BRIAN  
PENDERFRAFT, TONI L  
PINEDA, AKILAH  
PIZANO, PATRICIA E  
PLEWE, MICHAEL P  
PRENTICE, MIKE E  
PRICE, BRAD  
PURTILL, TERAN  
RAMIREZ, ROBINSON M  
RAMOS, KRISTIAN  
REED, BRITTNEY  
REID, DEBBIE M  
RJL DESIGNS  
ROBINSON, LAUREN  
ROBLES, DANIEL  
ROBLES, LAUREN  
RODRIGUEZ, LUIS



**E BRADLEY AVE 2010 (Cont'd)**

425 ROLEN, JOHN M  
 ROMAN, JESSICA  
 ROSALES, NORMA  
 ROSS, BRITTNIE  
 RUBALCAVA, NADITH  
 SAINTMARS, ANGELA  
 SANDERS, STACY  
 SCOTT, IRENE A  
 SERRANO, JOSE  
 SESMA, TREVOR  
 SINGLETON, SUKEISHA  
 SKELTON, JOSEPH  
 SMITH, DEWAYNE  
 SUAREZ, RAYMOND  
 THAYER, DAVID M  
 TITTLE, MARCIA  
 TUBMAN, GREG  
 VALDEZ, FRANCISCO  
 VANDIVER, SANDRA  
 VIRDEN, DAVID  
 WELCH, JOHANNA  
 WEST, KENYETTA  
 WILKINS, JIMMY A  
 WILLIAMS, LATOYA  
 WOODARD, DIMITRIUS D  
 WREN, A  
 YATES, A  
 YLLANES, JAVIER  
 426 MEZZANO, JESSICA  
 450 AGAN, P  
 ANDRUS, WESMOND D  
 BARNES, PATRICIA C  
 BATRONIS, THOMAS T  
 BERRY, VIRGINIA A  
 BONAR, NEVADA L  
 BORGES, GERALDINE C  
 BRADBURY, GERALD G  
 BURNETTE, GERALD T  
 BYNUM, ROBERT F  
 CARLILE, MADGE L  
 CARTE, LAURA M  
 CASE, GERALD F  
 CHRISTIAN, EDWARD J  
 COULSON, IRENE B  
 CUNDARI, ROSE M  
 CUNDIFF, JOHN H  
 CURTIS, KENNETH C  
 CUSMANO, BERNARD D  
 DILLEN, ROBERT L  
 DOLLAHITE, CLAUDE J

**E BRADLEY AVE 2010 (Cont'd)**

450 DREW, BARBARA J  
 DUBOIS, RICHARD A  
 DUTY, MURIEL F  
 FAGAN, SHIRLEY M  
 FARLEY, WILLIAM E  
 FRENCH, MARGY J  
 FULLERTON, DAVID A  
 GALANTI, MAIER  
 GIL, JORGE  
 GRANT, BEVERLY F  
 GREEN, ELEANOR J  
 GRISSOM, GRACE E  
 GULOTTA, JOSEPH J  
 HAECKER, FRED H  
 HAEUSLER, CARRIEANN L  
 HANNAH, CLEVE I  
 HANS, DARLENE P  
 HERSCH, JAMES B  
 HICKEY, VIRGINIA R  
 HOLLER, RYAN T  
 HOLLIDAY, DONALD R  
 HUMPHREY, ROBERT  
 JAGD, TOVE L  
 KAMINSKI, KRISTI  
 KEELING, MAYLENE W  
 LANTINGA, TRUDY  
 LEIN, SHARON  
 LEONARD, ROBERT L  
 LIGHT FAMILY CHURCH  
 LOWER, JEFFREY D  
 MALOTT, FOREST  
 MARING, SCOTT S  
 MARTIN, JERRY W  
 MCALLISTER, SILBERN E  
 MONTABA, MICHAEL D  
 NOBLE, DONAVON D  
 OCONNOR, ROBERT D  
 ORENDURFF, JOANN E  
 PAYTON, PHILLIP C  
 PHILLIPS, JENNIFER M  
 POKRANT, WILLIAM E  
 POWER, M  
 PROSS, RANDY  
 RANCHO MESA MOBILE HOME PARK  
 RANCOUR, PAUL E  
 RENNER, RON  
 RIX, ROBERT  
 ROBERT, J K  
 ROMERO, KATHERINE Y  
 ROMITO, ANTHONY A



**E BRADLEY AVE 2010 (Cont'd)**

450 ROSSI, CHARLES C  
 SCARCLIFF, BRENDA S  
 SCHRADER, EUGENE G  
 SCROGGINS, MARGARET A  
 SETTER, LEORA J  
 SHAW, J  
 SOTKO, ELAINE S  
 SPONHEIMER, LEWIS G  
 TANNY, JOHN G  
 TORNABENE, GAYE G  
 VILLINGER, ROBERT C  
 WARNER, DARLENE  
 WHITCOMB, BETTY L  
 WICK, RHONDA R  
 WILLIAMS, DAVID M  
 WRIGHT, SCOTT M  
 457 BROWN, ANGEL  
 BRYANT, SYLVESTER  
 CHAMBERLAIN, MARY  
 CRUZ, ROY V  
 DAVIDSON, MARYLOU  
 GILLENWATER, ROSE M  
 GRAVES, TIFFANY M  
 GREENO, NICOLE  
 HODGSON, JOHN W  
 MESSMER, MATTHEW E  
 PAIN, PAUL  
 RECENDEZ, GABRIELA  
 SABETIAN, SAHBA  
 465 ADVIENTO, ROLANDO D  
 BASKARON, FAYZA  
 CHAMMAS, SAID Y  
 MARIN, NIOFITO L  
 WANG, KEVIN  
 ZAKLIN, FARYL M  
 469 ASOUFI, HUSSAM  
 HANNA, ANGEL  
 JOHNSON, NETTIE M  
 NORIEGA, JULIAN  
 PAVON, MICHAEL L  
 675 BRADLEY COURT  
 703 BRADLEY LIQUOR  
 719 KELLYS PUB  
 723 CLASSY CANINE DOG & CAT GROOM  
 GAST, TASHA  
 MIRACLES HAIR SALON  
 SUPER SHOPS AUTOMOTIVE  
 735 7ELEVEN  
 745 ACCORSI, MARK O  
 BEST, ALAN R

**E BRADLEY AVE 2010 (Cont'd)**

745 BOYD, KATHRYN E  
 BREWEN, CRYSTAL  
 DAVIS, JAMES  
 DEMONTE, DEANN  
 DILLE, JAMES D  
 ERICKSON, JOHN E  
 FERRELL, RICHARD A  
 FREDERICK, PEGGY A  
 FRY, CHANTAL  
 HARRISON, JOHN A  
 HEBBLETHWAITE, TROY  
 HENSHAW, STEVEN R  
 JACOB, MUNIR Y  
 JONES, STEPHANIE K  
 KILLAM, BEATRICE  
 LEONARD, GARY N  
 MEYOCKS, CARL R  
 MOFFA, MICHAEL A  
 MOON, LINDA  
 MOORE, SHARON  
 NIESSEN, CHRISTINE M  
 OWENS, LATOYA  
 PALNER, SHANNON  
 PERSIANI, DUSTIN  
 POPP, R  
 PORTER, ALISHA  
 PRIDGEN, ALEC  
 QUILLAR, SHIKA  
 RITH, JESSICA S  
 SANDOVAL, MARICRUZ  
 SMALL, JASON  
 SMITH, STARLINA  
 STEVENSON, GERALD W  
 TENA, MARY  
 TREVIZO, JESUS M  
 TRIMUEL, BONNIE J  
 UMANSKY, MARC  
 UTLEY, JANICE  
 WEDEL, PHILLIP E  
 WHITCOMB, ANDREW L  
 WRIGHT, KAZUKO Y  
 YEOMANS, PAUL L  
 ZAMUDIO, ISIDRO

751 AGNEW, ROBERT E  
 ALBERT, CLINTON D  
 BALMER, MICHAEL P  
 BEAR, RAY  
 BEATHE, MICHELLE L  
 BEJAR, DAVID M  
 BONDS, JAMES D



**E BRADLEY AVE 2010 (Cont'd)**

751	BRIESE, EDWIN J BROCK, PAM M BROWN, SUSAN E CAJON MOBILE MANOR CARR, LESLIE R COLEMAN, MARK C COOK, MICHAEL E COTA, NARCISO J DALGLEISH, KYLE D FEETE, SHAWN GARCIA, AMY J HAMILTON, ROSEMARIE M HENNES, LINDA H HOWARTH, EMILIA HREN, JOHN D JIMENEZ, HECTOR KERN, MARSHA M LARIOS, ELIZABETH LUCZAK, KAREN MARTIN, JESSE MASON, LAWRENCE E MELENA, LUCIA MOLINA, MARIA ORTEGA, GUSTAVO L PENA, DAGOBERTO S QUIRINA, CARLOS RASCO, LAWRENCE V RIVERA, IRMA RODRIGUEZ, DAVID T SANCHEZ, DAVID M SANTANA, VICTORIA SCHLUMPBERGER, PAMELA A SECRIST, JOHN K SHINO, ANDY WALKER, CHARLENE E WERKING, REX D WILSON, CHESTER W WOODSON, STEPHEN C
753	HOYUM, DENE A
920	CASTANON, MANUEL J
921	GOMEZ, RAMON
943	AGSTEN, JACQUELINE
961	COLDREN, JAMES W

**E BRADLEY AVE 2005**

425 ADEPOJU, MATTHEW O  
ALBA, CORINA  
ARMSTRONG, JENNY R  
BAKER, DANIEL  
BAKER, DONALD L  
BARNES, STEVEN D  
BARON, ALFRED  
BARRON, JAMES D  
BARTH, BRIAN  
BAUM, TRICIA A  
BEAUCHAMP, KRISTINE  
BELL, MICHAEL L  
BOLCH, JEDEDIAH  
BOYCE, LEIGHTON P  
BRADLEY, NOEL  
BRAND, TAMMY D  
BRANUM, THOMAS P  
BRASS, CHARLES  
BRENZO, EDWARD J  
BROWER, GERMAINE B  
BRZOVIC, EUGENIA  
BURNS, GEORGE W  
CALDWELL, REBECCA  
CAMPOS, MIGUEL A  
CARABALLO, PHILOMENA P  
CARBAJAL, LUIS A  
CARTER, CHEPHIRAH  
CARTER, MATTHEW  
CHRISTIE, MAUREEN  
CLARK, DAVY  
COLE, DAMION  
COMPTON, LEASA A  
CORAL GARDENS  
CORNELISON, CHARLES  
CRAIN, TOYA R  
DAHLQUIST, LAUREN  
DARWIN, BROWN  
DAVIDSON, NICOLE  
DEATON, JAMES W  
DOMINGUEZ, TASHA  
DONAWA, AZIM  
DOOLEY, JASON A  
DRAPER LIGHTING  
DUNLAP, LARRY  
DYER, ANDREA  
ELLIS, CHARLES  
ERWIN, JEANNETTE E  
FAGAN, K  
FIEHLER, DONNA J  
FRANKLIN, APRIL



**E BRADLEY AVE 2005 (Cont'd)**

425 GALES, B  
GANDARILLA, DAVID M  
GARBO, JAMES C  
GARY, CHRISTOPHER  
GAYTAN, CHRISTINA M  
GLASGOW, EDWARD  
GOEDEN, DAVID P  
GOSNEY, CLARENCE D  
GRAHAM, MELVIN  
GRAVENMIER, CHRISTOPHER  
GREEN, KIMBERLY  
GREENE, DARIN  
GRESSETT, JODY  
GRIFFIN, SUSAN M  
GUNDVALDSON, AMANDA  
HAGER, TYSON C  
HIDDE, BILL  
HOWE, DAVID A  
HYMAN, MARCUS  
ISBELL, TOMMY  
JACKSON, RYAN  
JOHNSON, CONSTANCE  
JONES, ROBERT  
JOURDENNAIS, DARREN  
JOYNSON, DAVID E  
KEELS, TEDDY M  
KLEMME, RYAN  
KOGAN, MATTHEW  
KORMUSKINA, OLGA  
KRINGS, NATHAN  
KRUSE, CHISTOPHE  
LAFAVE, KEVIN J  
LAMPKIN, DAVID  
LANGAGER, STEPHANIE A  
LENHARDT, ROWAN G  
LEWIS, SHARON E  
LOUD, CHRISTIE  
MAHONY, C  
MALONDA, RALPH  
MARLOW, C  
MARTINEZ, LORENZO  
MCBRIEN, JAMES  
MENSCH, JULIA  
MILLER, LAMAR  
MILLER, WALTER  
MOLER, JUSTIN A  
MONTOYA, DENIS  
MORALES, MARIA F  
MOREE, SCOTT  
MORSE, TERESA D

**E BRADLEY AVE 2005 (Cont'd)**

425 MOSER, JASON  
NATALIE, FARRAGE  
NATIONWIDE CLEANING SERVICES  
NEAL, RODNEY  
NELSON, ROY  
NEUMAN, ERIC M  
NICHOLSON, TREVOR  
NUNGARAY, JUAN  
OBRIEN, V  
OCHOA, SALVADOR O  
OSBORNE, BRIAN  
OWENS, MICAH J  
PATTERSON, KARILEE E  
PECK, BRANDON  
PENDLEY, ELIZABETH  
PEREZ, GREGORIO  
PETERSON, ERIC  
PLEWE, MICHAEL P  
POLK, EDWARD  
PROFAIZER, JOSHUA  
PURTILL, TERAN  
REBOLLOSO, BEN A  
REYNOSO, C  
RHEDIN, TERRY L  
RHONE, NICHOL D  
RICHARD, JASON  
RIPPERGER, KEVIN M  
ROBBINS, KELLEY  
ROBISON, WALTER  
RODRIQUEZ, SYLVIA  
RODRIQUEZ, TRICIA  
ROLEN, JOHN M  
ROSSELL, GWENDOLYN A  
RUIZ, ANDRES  
SEALUND, GARY R  
SHARRAI, ERIC  
SHAW, JUSTIN  
SHEARER, RHONDA  
SLIWINSKI, CATHY J  
SLOCUM, JEREMY  
SOTO, ANTHONY J  
SOUTHALL, STEVEN J  
SPENCER, T  
SPURGON, KRISTI  
STANLEY, MICHAEL T  
STENSTROM, BRUCE C  
STMARS, JASON D  
SYMONS, MARK A  
TAKAHASHI, MEGHAN  
TENCZA, WALTER



**E BRADLEY AVE 2005 (Cont'd)**

425 THOMAS, BEVERLY Y  
 THRUSH, PATRICK F  
 TIJERINO, KAREN  
 TOP, KIMBERLY  
 TUCKER, NATASHA  
 TWISTED HORSESHOES  
 VANELLA, BENEDETTO D  
 VERMILYA, MICHAEL  
 WALLAC-BROTHERS, LAURA  
 WARD, ADONIS O  
 WARDELL, ALAN P  
 WHITE, KATHRYN  
 WILLIAMS, BRIAN C  
 WILSON, JEFFREY  
 WILSON, KEVIN A  
 WISE, MERLE  
 WOLFE, JENA M  
 WOODARD, DIMITRIUS D  
 WRZESINSKI, WAYNE  
 WYMAN, MARINDA  
 YBARRA, WILLIAM A  
 YEAGER, NICHOLS  
 YEARGIN, MELISSA  
 YERGER, NICK D  
 YOUNG, JOHN A

450 ARCHER, ALLEN  
 ASHMUN, EVELYN G  
 BARNES, PATRICIA C  
 BARTOLONE, VINCE  
 BATRONIS, THOMAS T  
 BEDLION, BILL B  
 BENTLEY, DAVID J  
 BERMAN, MARVIN M  
 BERRY, VIRGINIA A  
 BISHOP, ELAINE M  
 BONAR, FRANK G  
 BORGES, GERALDINE C  
 BOUDREAU, ALPHONSE L  
 BRADBURY, GERALD G  
 BREWER, EDWARD A  
 BURNETTE, GERALD T  
 BYNUM, ROBERT F  
 CARBINO, RONALD  
 CARLILE, MADGE L  
 CASE, GERALD F  
 CLARK, ROGERS V  
 COULSON, DON A  
 CUNDARI, ROSE M  
 CUNDIFF, JOHN H  
 CURTIS, KENNETH C

**E BRADLEY AVE 2005 (Cont'd)**

450 CUSMANO, BERNARD D  
DAVIDSON, MELISSA A  
DILLEN, ROBERT L  
DISKO, STACEE M  
DOYLE, PHYLLIS  
DUBOIS, RICHARD L  
DUTY, MURIEL F  
FAGAN, SHIRLEY M  
FARLEY, W  
FERGUSON, JACK J  
FIELD, SHIRLEY A  
FOSTER, GARY W  
FOWLER, DAISY K  
FRITTER, LENA M  
FULLERTON, DAVID A  
GALLEGOS, VERA S  
GEDDES, LUCILLE F  
GEORGE, CHARLIE C  
GOLDSTEIN, ROBERT  
GOSNELL, EDWARD P  
GRANT, BEVERLY F  
GREEN, ELEANOR J  
GRISSOM, GRACE  
HAECKER, FRED H  
HAGGETT, RICHARD D  
HANNAH, CLEVE I  
HANS, DARLENE P  
HENSON, THOMAS E  
HOFER, HAROLD J  
HOLLIDAY, DONALD R  
HOWLEY, LISA R  
JAGD, ERIK E  
JOHNSON, GORDON R  
KAUFHOLD, FRANK G  
KAUSCH, JOYCE C  
KEELING, LLOYD L  
KELLY, CLIFFORD D  
KELLY, JOSEPH J  
KNOLL, EDNA  
LANCE, DALE  
LIFEQUEST AVATAR  
MALOTT, FOREST  
MANN, ROBERT F  
MARING, SCOTT S  
MCALLISTER, SILBERN E  
MCCRACKEN, ALICE I  
MONTABA, MICHAEL D  
MOORE, REGAN V  
NELSON, ELLA J  
OCONNOR, ROBERT D



**E BRADLEY AVE 2005 (Cont'd)**

450 PASTORAL, MICHAEL M  
 PECK, ELIZABETH A  
 PETERSON, LISA J  
 POTOKY, MARY M  
 POWER, M  
 RANCHO MESA MOBILEHOME PARK  
 RANCOUR, PAUL E  
 REID, HAZEL L  
 RENNER, RON  
 RICE, JEFF A  
 RIDDELL, WILLIAM E  
 ROBERTS, JUANITA H  
 ROMITO, ANTHONY A  
 SCHRADER, EUGENE G  
 SETTER, LEORA J  
 SHAFFER, OLIVER J  
 SIDELS, HANK  
 SIMMONS, ROBERT  
 SIMONS, GEORGE W  
 SPONHEIMER, LEWIS G  
 STARKEY, CARLENE J  
 STILES, VINCENT A  
 SULLIVAN, HELEN M  
 SULLIVAN, PHYLLIS A  
 TANNY, JOHN G  
 TERRELL, CLINTON C  
 TORNABENE, GAYE G  
 WHITCOMB, KEITH R  
 WIGGANS, BRIAN P  
 WILLIAMS, DAVID M  
 WINTERHOUSE, JOHN

457 BARTELSON, ALBERT  
 BELLO, VINCENT P  
 BLACK, NORMAN E  
 CALLANAN, MICHAEL  
 FORD, DENA  
 GILLENWATER, RANDY E  
 GREEN, SHARIEFF  
 MAY, CHERYL A  
 MIDDAGH, JASON  
 MODROW, MICHAEL J  
 PATTERSON, BEN  
 QUINN, SCOTT R

465 ADVIENTO, ROLANDO D  
 BOTELLO-TAMAYO, JOSE  
 FRAZER, JOSEPH  
 FRITCH, JAMES L  
 MARIN, NIOFITO L  
 ROGERS, JOSETTE

469 HANNA, ANGEL

**E BRADLEY AVE 2005 (Cont'd)**

469 JOHNSON, NETTIE M  
 PAVON, MICHAEL L  
 675 BRADLEY COURT  
 719 SENOR TAQUITO  
 723 CLASSY CANINE DOG & CAT GROOMING  
 MIRACLE HAIR SALON  
 SUPER SHOPS  
 725 EAST COUNTY TAXI SERVICE  
 GILBERT, JAMES E  
 745 ACCORSI, MARK O  
 BARAJAS, REYNA  
 BAUER, ERICH A  
 BEST, ALAN  
 BLACKWELL, THERESA A  
 BOYD, KATHRYN E  
 CENNO, BENNY  
 CICHOCKI, ZENON  
 CONSUMERS LAW GROUP LLP  
 DALTON, TAMRA  
 DESOTO, ANDREW  
 DESOUZA, DENNIS F  
 DILLE, JAMES D  
 EMERSON, KENT  
 ERICKSON, JOHN  
 FERRELL, RICHARD  
 FREDERICK, PEGGY A  
 GOMEZ, MELISSA A  
 GONZALEZ, YOLANDA  
 GUITRON-PADILLA, SALVADOR  
 HARRIS, CECILIA  
 HARRISON, JOHN A  
 HENSHAW, STEVEN  
 HERNANDEZ, ANDRES  
 HOLDERBY, DAVID N  
 HOMES, RANDY J  
 JOHNSON, SHMOAN  
 JONES, STEPHANIE  
 JOULDJIAN, ANY  
 KUHN, KATHERINE M  
 LEWIS, KENNETH  
 LIDRAZZAH, RONALD S  
 LOW, WILLIAM  
 MARTINEZ, ROGELIO  
 MCCOY, AMY  
 MILLER, ARTHUR M  
 MINNER, ALAN  
 NIESSEN, CHRISTINE M  
 NILSSON, ROBERT J  
 ORTIZ, REYMUNDO  
 PADILLA, SALVADOR



**E BRADLEY AVE 2005 (Cont'd)**

745 PAULEY, KANDY K  
 PEREZ, JOSE A  
 PRICE, AMADA  
 PRIDGEN, ALEC  
 RITH, JESSICA S  
 ROGOZIENSKI, TUESDAY  
 SCHOTT, MICHAEL  
 SERDI  
 SISCO, LINDA S  
 STEVENSON, GERALD W  
 TENA, MARY  
 TREVIZO, JESUS M  
 TRIMUEL, BONNIE  
 UTLEY, JANICE  
 WARDEN, PAUL R  
 WEDEL, PHILLIP E  
 WILLIAMS, GARY E  
 WILLIAMS, JERRY T  
 WRIGHT, MICHAEL H  
 YEOMANS, KEITH A  
 YEOMANS, PAUL L  
 ZENNO, BENNY L

751 ACOSTA, ROMAN  
 AGNEW, ROBERT E  
 ALBERT, CLINTON D  
 BALMER, MICHAEL P  
 BEATHE, MICHELLE L  
 BLAZEN, RICHARD W  
 BONDS, JAMES D  
 BROCK, PAM M  
 CAJON MOBILE MANOR  
 CARR, LESLIE  
 CAUDLE, LINDA J  
 COLEMAN, MARK C  
 COOK, MICHAEL  
 COTA, NARCISO B  
 DALGLEISH, FRANCES  
 DEASON, CHARLES  
 ESPINOZA, IGNACIO  
 GARCIA, AMY J  
 GREEN, JUANITA  
 HAMILTON, ROSEMARIE M  
 HENNES, LINDA H  
 HREN, JOHN D  
 JIMENEZ, HECTOR  
 KERN, MARSHA M  
 KRUSE, CHANDRA  
 LEON, LYNELL M  
 LUCZAK, KAREN  
 MAINE, MARY I

**E BRADLEY AVE 2005 (Cont'd)**

751	MARTIN, MICHELLE
	MARTINEZ, JOSE E
	MENDOZA, FRANCISCO
	NUNN, JERRY E
	OROPEZA, ROBERTO
	PETERSON, STEVE
	QUIRINA, CARLOS
	RAMIREZ, FELIPE
	ROYAL PRESTIGE VICTORIA
	SALGADO, GUILLERMO
	SANCHEZ, AIDA
	SANTANA, MARCO
	SOSA, JESUS G
	STEELE, BRADLEY B
	WILSON, CHUCK C
	WOODSON, STEPHEN C
753	OCCUPANT UNKNOWN,
920	CASTANON, MANUEL
921	FOSSA, KIMBERLY A
943	AGSTEN, JACKIE
961	COLDREN, JAMES W

**E BRADLEY AVE 2000**

405 ANDRUS, JOANN  
420 OCCUPANT UNKNOWN,  
425 ABERNATHY, SEAN P  
ADAMS, TRISH M  
ADDISON, K  
AHUMADA, DAVID J  
AKHTAR, NIGHAT S  
ALEXANDER, GARY  
ALLEN, JOSHUA J  
ALVAREZ, FRANK A  
AQUIRRE, MANUEL  
ARTZ, TAMARA J  
BAISH, KELLIE L  
BARGAR, W  
BARTOLOTTA, M M  
BELL, MICHAEL  
BINGHAM, JAMES F  
BRADLEY GARDENS  
BRIGGS, J  
BRNJIC, DAHLIA P  
BROWN, ARTIE  
BURNS, L M  
CANO, ARTURO  
CARDIEL, C  
CLEM, PAUL  
CONSTABLE, B P  
CONVERSA, MORGAN B  
COOLEY, AUSTIN  
CORAL GARDENS  
CORYA, HAROLD M  
COY, MIKE  
CRAVEN, RICHARD  
DECLOEDT, F D  
DUNPHY, RANDALL  
DWORACZYK, CHRIS J  
ELLISOR, J  
ENGLAND, J P  
ESTEP, BRETT C  
EVERETT, STEVEN L  
FAUST, SHARON J  
FITZHUGH, J L  
FORNER, ANDREA L  
FRAZIER, DIONNA  
FRED, G M  
FREEMAN, THOMAS L  
FULLER, BRUCE E  
GETTOST, NOEL D  
GILLILAND, MAX F  
GRAHAM, LATRINA L  
GREENE, TONIA



**E BRADLEY AVE 2000 (Cont'd)**

425 GUERRERO, E R  
HANSEN, J  
HESS, GREG J  
HIDDE, CLARA  
HILSENBECK, JASON  
HOLLAND, LISA B  
HOUGH, JAMIE  
HUDSON, NORMAN  
INGOGLIA, GIACOMO  
ISBELL, WAYDE J  
JACKSON, K S  
JANEK, CLINTON A  
KALMAN, E  
KANINE, SIOBHAN  
KELAVOS, SHANNON L  
KOSTELECKY, MARK D  
KULP, BRYAN T  
LANAGER, S  
LEGERRETTA, NICOLE S  
LOUX, JERAMY J  
MANCINI, JOHN J  
MARRON, S  
MARTINEZ, VIKKI R  
MELVIN, APRIL  
MERCADO, A A  
MORSE, TERESA D  
MOTTA, BRYAN A  
MOY, GARLAN  
MUTH, SHARON A  
MYERS, BONNIE  
NAKAMURA, FRANK  
NEATHAMER, LARA  
OCHOA, S O  
OVERTON, RACHEL  
PAINTER, AMANDA S  
PAPP, CLARA J  
PATTERSON, JEREMY  
PEAK, M  
PEEVY, ANTHONY J  
PEREZ, DANIEL J  
POWELL, L B  
PURTILL, BONNIE  
RADFORD, RHONDA L  
RAMON, RICA  
RAND, EDDIE  
RAY, TINA  
RICHARDS, ERIC  
RICHLINE, STEWART W  
RIECHERS, BARBARA A  
RILEY, TARA M

**E BRADLEY AVE 2000 (Cont'd)**

425 RYAN, BARRY L  
 SAYKHAM, JAI  
 SCHNAIBLE, KENNETH R  
 SEYMOUR, CLINTON  
 STMARS, JASON D  
 SULLIVAN, SHANNON M  
 SUTHERLAND, GEORGE S  
 TAYLOR, GLEN E  
 TENCZA, WALTER  
 THAN, T  
 THRUSH, PATRICK F  
 TODD, SHESHE  
 TULEY, JOHN M  
 TULLIS, BRET  
 URSINO, CARMEN  
 VAIASUSO, G  
 VALIERE, MATTHEW A  
 VEIT, BARRY L  
 WADA, MAYAKO  
 WALLACE, JASON R  
 WELLS, WILLIAM  
 WONZIAK, SUZY  
 WOZNIAK, SUZY M  
 450 ADAMS, KEN  
 ALLEN, JOSEPH H  
 ARCHIBALD, B  
 ASHMUN, EVELYN  
 BENNETT, JOAN M  
 BENTLEY, JAMES T  
 BERMAN, BEA B  
 BIGLEY, C A  
 BRADBURY, GERALD  
 BREWER, EDWARD A  
 BURLEY, EDWARD  
 BYNUM, ROBERT F  
 CASE, VIOLET M  
 CHESTER, STAN  
 CLARK, ROGERS V  
 COATS, JUANITA S  
 CROOK, ALTA F  
 CSIK, T H  
 CUNDIFF, JOHN H  
 CUSMANO, BEVERLY A  
 DALE, W H  
 DELUCIA-RUDE, JOYCE  
 DILLEN, ROBERT L  
 EILER, OLAN J  
 FERGUSON, JACK J  
 FIFS FINGERWORKS  
 FITTS, JAMES W

**E BRADLEY AVE 2000 (Cont'd)**

450 FOSTER, VERA L  
FOWLER, EDWARD M  
FRITTER, L E  
FRYE, LONNIE  
GALLEGOS, VERA S  
GALLIHUGH, ROY O  
GEORGE, CHARLIE C  
GOLDSTEIN, GEORGE  
GRAEF, CARL W  
GRISSOM, RICHARD L  
HANNAH, CLEVE  
HANSEN, DOROTHY  
HICKEY, NORMAN  
HOFER, H  
JOHNSON, GORDON  
KAUSCH, J C  
KENNETHIADAMS, M  
KING, SIMON  
LANCE, EVELYN E  
LEE, NINA  
LEY, MILDRED E  
LOWER, GARY D  
MALOTT, RICHARD E  
MALTMAN, N  
MANN, ROBERT  
MARTIN, J W  
MAY, BETTY N  
MEETER, MERLE  
MONTABA, CAROL A  
MOORE, THOMAS J  
NEWMAN, GLORIA J  
OAKLEY, HELEN L  
OLSON, JAMES W  
OSBORNE, JAMES  
PARDO, SALVY  
PARENT, A G  
PASTORAL, MICHAEL  
PETERSON, DUANE  
PETRIE, RUTH  
RANCHO MESA MOBILEHOME PARK  
REID, HAZEL L  
RIDDELL, WILLIAM E  
ROESSLER, L D  
ROGERS, CHESTER A  
ROSSI, ANTONIO  
SCHRADER, EUGENE G  
SETTER, LEORA J  
SHAFFER, O J  
SMITH, SHARON  
STAFFORD, MARY J



**E BRADLEY AVE      2000      (Cont'd)**

450	STEVENS, JEANIE TANNY, JOHN THOMPSON, R TURNER, LYLE WALERY, DOUGLAS S WATERS, B WEAVER, WILLIAM C WEINER, BEA WIGGANS, BRIAN WILCOX, LEO J WILLIAMS, RICHARD F WILSON, P A WINGET, CARL J WINTERHOUSE, JOHN WIRFS, KENNETH ZEPPA, JOAN E
456	OCCUPANT UNKNOWN,
457	ARIZMENDEZ, JUAN D DASILVA, THOMAS GILLENWATER, RANDY KUEHL, JEFF A MCCANNA, MARSHA QUINN, SCOTT R
462	DAPEER, HARRY
465	BOYD, JASON C DAPEER, HARRY E FRAZER, JOSEPH G MARIN, NIOFITO L NELSON, SHERRIE
469	GOODBODY, MICHAEL D MURRAY, JACK PAVON, MARIA
510	ROBINSON, C E
675	BRADLEY COURT CONVALESCENT CENTER THE CRAINE, GLADYS HANLEY, VIVIAN LAHIFF, DONALD C PIZARRO, MERLIN Q
703	BRADLEY LIQUOR & DELICATESSEN
719	KELLYS PUB SEÑOR TAQUITO
723	CLASSY CANINE SCHOOL OF DOG GROOMING THE ELVA LIVERPOOL HAIR PORT MIRACLES HAIR SALON OCCUPANT UNKNOWN,
725	CLASSY CANINE SCHOOL OF DOG GROOMING THE
735	PAUL, JASWANT K SEVEN ELEVEN FOOD STORES A DIVISION OF THE SOUTHLAND C
745	ABBASI, FIRAS

**E BRADLEY AVE 2000 (Cont'd)**

745 ACCORSI, MARK  
 ALATIS, GREGORY D  
 ANDERSON, LARRY  
 ASHFORD, TONA K  
 AYYASH, RAED S  
 BERTUSSI, ABEL  
 BLAIR, MICHAEL E  
 BROWN, LISA A  
 CAMPBELL, NORMAN G  
 CARLSON, REBECCA  
 CREATEMAN, PHILLIP  
 DALEY, TARA M  
 DESOUZA, DENNIS  
 DILLE, JAMES  
 EDDIE, DELMAR  
 FERREIRO, ANA  
 GELUSHIA, KELLIE  
 GREESON, ED G  
 HAWKINS, JAMES M  
 HERNANDEZ, ANDRES  
 HOLDEN, PATRICK E  
 KENNEDY, MILES  
 LEBLANC, WAYNE T  
 LEON, AQUILEO  
 MANJARREZ, JORGE F  
 MEJIA, MARIA T  
 NACCARATO, GYPSY E  
 ORTIZ, AMELIA G  
 PARKS, JOHN M  
 PIPPINS, SHAWN M  
 SCHWEIDER, T P  
 STONE, RANDY W  
 TORRES, SUSANA  
 WILLS, GARY H  
 WRIGHT, MICHAEL H  
 YEOMANS, PAUL  
 YOVA, GREGORY P

751 ABBOTT, D  
 ACOSTA, JORGE G  
 AGNEW, ROBERT E  
 ALTAMIRANO, A  
 ARIZMENDEZ, JUAN D  
 ASH, ROBERT D  
 BALMER, MICHAEL P  
 BEATHE, M L  
 BEE, J  
 BEJAR, DAVID M  
 BLAZEN, RICHARD W  
 BROWN, SUSAN E  
 CAJON MOBILE MANOR

**E BRADLEY AVE 2000 (Cont'd)**

751	CARPENTER, TANASUE M
	CARR, JAMES A
	CHAVEZ, JESUS
	COLEMAN, MARK C
	CONBOY, DAVID L
	COTA, RAMOND R
	DAVIS, ANDREW J
	DUNN, V
	FRIAS, C M
	GANN, RICHARD
	GREEN, JUANITA
	HAMILTON, R
	HENNES, HELEN M
	HREN, JOHN
	KERN, MARSHA M
	LAWRENCE, DEBRA
	LEON, LYNELL M
	MAINE, MARY I
	MARSHALL, EILEEN F
	MERRIMAN, TIM
	NUNN, TONY
	PENA, D S
	PETERSON, STEVE D
	SANCHEZ, AIDA
	SANTANA, EDUARDO
	SHINO, ANDY
	STEELE, BRADLEY B
	WOODSON, STEPHEN D
	YANEZ, JOSE
920	WILKINSON, ROBERT S
961	COLDREN, JAS



**E BRADLEY AVE 1995**

425 ADAMS, LORI  
ALFONSO, A  
ANCHETA, ROBERT  
ANDERSON, PAMELA K  
ANKNEY, JOIE  
ASHBY, CHRIS  
AUSTIN, DARRELL  
BARKER, JAMES  
BARNETT, TARA  
BLOCKER, MELISSA J  
BONILLA, MANUEL  
BOOKHOUT, LEIGH  
BOYD, RUEL R  
BRABEC, ERIC  
BRABSON, E  
BRADDOCK, BRIAN  
BRADLEY GARDENS  
BROWN, BRIAN  
BRYANT, DAVID C  
BURCHELL, TED  
COLLINS, BILL  
CONDON, S M  
COOLEY, J  
COPLEY, KRISTIN  
COX, TIMOTHY  
CRAVEN, RICHARD  
DELVALLE, MARI  
DENNIS, C  
DIAZ, ALICIA  
DOWDRICK, K  
EZELL, JERAD  
GOODE, EDWARD  
HANSEN, J  
HARKINS, S  
HARROLD, ERIC  
HELM, BARBARA  
HOGLUND, LISA  
HONNE, RAYMOND  
JAQUA, CHERYL  
JONES, KENNETH N  
KASZTELAN, DALE  
KINLEY, LARRY  
LOFSTROM, DEBRA  
MARSHALL, C  
MAYVILLE, JULIE  
MCAVOY, HEATHER  
MCDOUGA, T  
MCNAIR, DAVID  
MCVEY, NICOLE  
MENANNO, MARK

**E BRADLEY AVE    1995    (Cont'd)**

425	MIDELTON, MICHAEL MOFFITT, JACKIE MOGLER, SCOTT B MOORE, JEFF NELL, LAUREL NICHOLSON, MIKE OCHOA, S O OXENDER, CHAD PALMER, BRENDA PITTMAN, JERRY F RIDENER, JERRY RIECHERS, BARBARA RIPLEY, WENDY RODGERS, MARI SALCEDO, APRIL SCHRODER, JASON SCOTT, HEIDI SEPULVEDA, DANIEL SHEFFIELD, CRYSTAL SHIELDS, DONALD SIEVERS, GARY SMITH, MELANIE C SNYDER, DAWN SPERLING, ROSE STRAND, KEVIN G SUSTERICH, SANDRA TERPENNEY, PENEY TORRES, E TREVINO, C M TUPY, TOM WARD, JULIE WAYNE, TIM WELKE, ANGELA E WHITE, WILLIAM D WILHARBER, TERA WILLIAMS, JESSIE H JR
450	ALLEN, JOSEPH H ARCHIBALD, B ASHMUN, HAROLD BELITZER, RICHARD L JR BENNETT, JOAN M BENNETT, REED K BETTS, RAYMOND E BIGLEY, C A BRADBURY, GERALD BURNETT, MAX BYNUM, ROBERT F CALLERY, M C CAMPBELL, BARBARA A CARLILE, M L

**E BRADLEY AVE 1995 (Cont'd)**

450 CHARLES, ROBERT T  
CHESTER, STAN  
COATS, RONALD E  
CSIK, T H  
DALE, W H  
DILLEN, ROBERT L  
DONAHOO, HENRY C  
DOUCETTE, ROBERT B SR  
DREW, BARBARA  
ESTORGA, LUCY  
FERGUSON, JACK J  
FIELD, SHIRLEY  
FIFS FINGERWORKS  
FLASKA, ARDEN  
FRITTER, L E  
FRYE, LONNIE  
GALLEGOS, VERA S  
GARRITY, ROBERT N  
GEDDES, W A  
GOLDSTEIN, GEORGE  
GORDON, M H  
GRAEF, CARL W  
GREEN, ELEANOR  
HADDEN, W L  
HARRINGTON, ADELLA D  
HILL, LEO B  
HOFER, HAROLD J  
JEPPSON, M L  
JOHNSON, GORDON  
KAESSER, MARGART L  
KAUSCH, J C  
KERN, V B  
KERNS, P A  
KING, SIMON  
LAMBERTH, THOMAS W  
LATTRAY, ROBERT  
LEE, NINA  
MALTMAN, N  
MANN, ROBERT  
MARSHALL, LUCY  
MAY, BETTY N  
MCNEA, F L  
MEETER, MERLE  
MILLER, DONALD R  
MORRISON, C L  
OLSON, JAMES W  
PAETH, J M  
PARENT, A G  
PETERSON, DUANE  
PHARIS, WILLIAM A



**E BRADLEY AVE 1995 (Cont'd)**

450 PRITCHARD, J W  
 PROSSER, D I  
 RANCHO MESA MOBILEHOME PARK  
 RIGGANS, LLOYD A  
 ROESSLER, L D  
 ROGERS, CHESTER A  
 ROSSI, ANTONIO  
 SANSONE, JOE A  
 SETTER, LEORA J  
 SHAFFER, O J  
 SHEETS, KENNETH D  
 SNEED, EVELYN  
 STAFFORD, MARY J  
 SULLIVAN, JOHN P  
 THORNBERRY, RICHARD  
 THORVICK, YVONNE  
 WALERY, DOUGLAS S  
 WEAVER, WILLIAM C  
 WIGGANS, BRIAN  
 WILCOX, LEO J  
 WILLIAMS, RICHARD  
 WINGET, CARL J  
 WINTERHOUSE, JOHN SR  
 WIRFS, KENNETH  
 WRIGHT, PARVIN C  
 ZEPPA, J E  
 ZIMMERMANN, JAMES  
 457 GILLENWATER, RANDY  
 MARIN, MIRIAM  
 QUINN, SCOTT R  
 465 ANRO, PAT  
 DURFLINGER, MARIE C  
 IHLE, ALLEN C  
 PARYANI, BHISHAM K  
 469 BARBA, ALMA  
 JOHNSON, CODY  
 LAIRD, JAMES  
 MCINERNEY, JOHN J  
 675 VISTA DEL CERRO CONVALESCENT  
 703 BRADLEY LIQUOR & DELICATESSEN  
 719 GAC, NELDA L  
 KELLYS PUB  
 723 CLASSY CANINE SCHOOL OF DOG  
 LIVERPOOL HAIRPORT  
 OCCUPANT UNKNOWNN  
 VANS LAUNDRY & DRY CLEANING  
 725 CASTER MANAGEMENT CORP  
 JAKES TROPHY WORLD  
 735 7 ELEVEN FOOD STORE  
 745 ADAMOV, S

**E BRADLEY AVE 1995 (Cont'd)**

745 ALBERT, SCOTT  
ALVI, ZAHOO M  
ANDERSON, LARRY  
ASHFORD, TONA K  
BAILEY, SANDRA J  
BELTON, DARREN L  
BLACKMON, EVA S  
BLAIR, TROY  
BOYD, KATHRYN E  
BRUCE, STEPHEN J  
CAMPBELL, NORMAN G  
CRUMROY, MARGRET A  
DALEY, TARA M  
DESOUZA, DENNIS  
ELLIOTT, DAVID  
EMERICK, SHIRLEY  
FARRELL, DOUGLAS G  
FUTCH, MELISSA  
GARCIA, ANTHONY L  
GOLD, DANIEL E  
HALL, CYRIL V  
HAWKINS, J M  
HINES, GAIL A  
HOLDEN, PATRICK E  
JOHNSON, MICHAEL  
JONES, MIKE C  
LEON, AQUILEO  
MANJARREZ, JORGE F  
MARZULLO, AMBER  
MCKINNEY, BILLY L  
MIRZA, HILDA A  
MOLINA, BECKY  
NEEDHAM, KRISTA R  
PANTLEY, JAMES M  
PAPIN, DONNA M  
RYDER, M  
SORENSEN, PAUL A  
WILLS, GARY H  
YOVA, GREGORY P  
751 ABBOTT, D  
AGNEW, ROBERT E  
ASH, ROBERT D  
BALMER, MICHAEL P  
BEATHE, KENNETH  
BEJAR, DAVID M  
BREWER, DAVID  
BROWN, SUSAN E  
CAJON MOBILE MANOR  
CARPENTER, TANASUE  
COTA, RAYMOND R

**E BRADLEY AVE 1995 (Cont'd)**

751 DAVIS, ANDREW J  
EASTMAN, STEVE  
ESTUDILLO, MARTIN  
FLEISCHHACKER, JIM  
GARCIA, AMY  
GREEN, JUANITA  
HAMILTON, R  
HENNES, HELEN M  
HIDALGO, V  
LAWRENCE, DEBRA  
LINDNER, A  
MARSHALL, EILEEN F  
MATHEUS, ROBERT M  
MCNEIL, S L  
NEPHEW, DOUGLAS P  
ORTEGA, GUSTAVO L  
SHINO, ANDY  
STEELE, BRADLEY  
STEVENS, WALTER E  
WOODSON, STEPHEN D  
YANEZ, JOSE  
920 WILKINSON, ROBERT S  
921 LINS, STEPHEN F  
943 PAULSON, WILLIAM J  
953 HELMER, KENNETH  
961 COLDREN, JAMES W



**E BRADLEY AVE 1992**

425 ANDERSON, L  
 CAVILLO, RALPH  
 CHAU, MINH  
 COLLINS, BILL  
 CONWAY, DONALD E  
 COVILL, DAVID A  
 COX, TIMOTHY  
 CRAVEN, RICHARD  
 DAUM, BLAINE A  
 EATON, CHARLIE  
 GRISWOLD, RICHARD  
 HALPIN, CHINO  
 HARRELL, GREG  
 HARRIS, CHARLES  
 JONES, G  
 LEWIS, L  
 LUCE, E M  
 MARSHALL, C  
 MAZZUCHELLI, J  
 MCGREEVY, MELANIE  
 NARDINI, TIMOTHY P  
 ROCHESTER, CARLTON  
 ROWE, WILLIS JR  
 SMITH, ROBERT R  
 WATLEY, ROY  
 WATSON, T  
 WHITENACK, DAVID  
 ZARATE, MIKE

450 BENNETT, JOAN M  
 BENNETT, REED K  
 FIFS FINGERWORKS  
 FRYE, LONNIE  
 GOLDSTEIN, GEORGE  
 JOHNSON, GORDON  
 LATTRAY, ROBERT  
 MANN, ROBERT  
 MAXWELL, CLAIRE  
 PAETH, J M  
 PARENT, A G  
 PETERSON, DUANE  
 RANCHO MESA MBL PK  
 SHAFFER, O J  
 ZEPPA, J E

675 VISTA DEL CERRO CTR  
 703 BRADLEY LIQUOR&DELI  
 719 KELLYS PUB  
 MARISCOS VICTORS

723 CLASSY CANINE SCHL  
 GLAMOUR TRAP  
 VANS LNDRY&DRY CLNG

**E BRADLEY AVE 1992 (Cont'd)**

725	CARPET CLINIC
745	ANDERSON, LARRY
	ESTES, ANTHONY S
	OKEEFE, MICHAEL E
	SANCHEZ, M J
751	BREWER, DAVID
	CAJON MOBILE MANOR
	DEEG, RICHARD
	LAWRENCE, DEBRA
	MONROE, R C
	MUTSCHELKNAUS, R L
	ORTEGA, G
	ROUSE, PERCY C
753	FARMER, SIDNEY A JR
953	HELMER, KENNETH
961	COLDREN, JAMES W

## E BRADLEY AVE 1986

450	RANCHO MSA MBL HM RK		
	ADAMS DONALD F	562-1031	4
47	ATKEN RAYMOND A	443-7258	7
41	ALLEN HAROLD R	448-0204	7
96	ALLEN JOSEPH H	448-0653	9
75	ALSM F W	448-2629	
	ANDERTON WALTER A	562-2164	4
46	ARCHIBALD B	443-2328	
	ASHMUN HAROLD	448-6710	5
	BAGLEY V	562-0969	5
	BANKSTON JOE	362-8735	3
	BELITZER RICHARD L	362-5273	5
64	BELLIS JOHN A	443-2082	
34	BENNETT GENE	562-1955	9
43	BENNETT JOAN M	443-1179	
	BENNETT TRUCKING	897-2122	0
4	BETTS RAYMOND E	443-3083	
5	BIGLEY CLARENCE A	443-3933	
46	BIMSON GERALD T	448-5782	0
	BRANSON O	258-9215	+8
	BRETT TOM	448-3238	4
	BRUCKER RUBY E	562-0135	4
	BURTON N C	562-1457	4
	BURTON SHARMON	362-1348	-8
39	CALLERY M C	448-0242	
	CARE MC RONALD	443-6309	2
	CARLLE M L	443-6366	2
	CARTER HAROLD N	562-5370	4
116	CARLANA CHAS	448-3330	8
	CHARLES ROBT T	562-2795	1
54	CLAY MERVIN E	449-9317	
118	CLOSE LUELLA	448-4737	9
64	COATS RONALD E	448-5597	7
	CSIK T H	448-2890	5
137	DALE W H	362-2149	9
18	DAWSON E E	443-6357	
47	DEHL JOHN E	448-6372	
45	DILLEN ROGT L	443-6759	7
	DOUGGETTS ROBT B SR	449-7727	5
107	ENGBERG STANLEY E	448-203E	0
	ERICKSON T E	562-4742	1
156	ESTORGA LUCY	449-1430	0
	FARKAS PAULINE D	562-7825	2
82	FERGUSON JACK J	448-6439	
	FISK ROY	258-0796	-8
	FORD H O	662-4254	1
	FOSTER GARY W	562-2919	1
7E	FRIETTER L E	449-2517	
	FRYE LOHNS	449-9014	-8
	GAEH CHESTER W	448-3836	5
25	GEDDES W A	449-1611	
	GLISWANN DAVID	448-8879	3
	GORDON E W	448-7005	
	GORDON JACK	448-7005	
	GRAEF CARL W	449-1558	-8
	GREENWELL ROBT A	662-3586	-8
33	GROSHANS ANDREW	448-103E	7
	HADDEN KAY	449-6107	9
7	HADDEN W L	449-6107	
	HAMMER GEO W	562-853E	3
139	HART JAMES P	449-0009	9
	HATFIELD BERNICE	258-1325	5
62	HATTON MARTHA	449-4765	
67	HEM L A	448-7953	
14	JEPSON M L	443-4843	7
19	KAESSE PAUL V	443-0892	
	KAUSCH J C	562-5286	1
54	KERNS R A	562-0993	8
	KISTLEP POSA LEE	448-5771	1
	KOENIG W S	449-4739	0
	KOVAL BERNADINE	449-2263	-8
	KOVAL JOHN	449-2263	-8
	LAMBERTH THOMAS W	582-6106	3
	LARIMER ROBERT SR	449-2140	4
	LEY MILDRED E	258-8498	-8
	LYLE VIOLA	449-1080	3
158	MALTMAN NATHANIEL	582-1867	8
74	MATHEWS R D	562-0553	9
	MAXWELL CLAIRE	443-8380	4
	MCKAY R	449-4327	-8
42	MCNEA FREDERICK L	443-1546	
35	MILLER MAL L	562-0906	8
8	MILLS JOE	449-9508	
87	MAYINGER W A	449-2082	
45	OLSON JAS W	448-5091	
98	ONEILL EUGENE M	449-6671	
	PAETH J W	582-7336	4
	PARENT A G	448-5963	1
	PETERSON PUTH E	448-3525	-8
	POWELL LOUISE	448-3110	9
69	POWELL STANLEY	448-10	
	PRITCHARD DICK	449-9449	4
	PROSSER WILLIAM N	449-9861	4
	RANCHO MESA MBL PK	449-1837	
	RANDALL LETTIE W	562-4634	2
84	ROESSLER L D	448-7084	
	ROGERS CHESTER A	449-3720	1
	ROGERS HELEN	449-3720	
09	SANSONE JOE A	448-0217	
51	SCOTT L V USED MOBILE	448-8914	
51	SCOTT L V PLTR	448-8914	



## E BRADLEY AVE 1986

BRADLEY AVE	92021 CONT
	SETTER LEORA J 448-3239 5
63	SIBERT GENE A 449-1716
	SIMMONS DAN 258-0636 +8
	SISKIND A 449-9017 +8
06	SULLIVAN JOHN R CDR 448-9354
3	TURLEY MARGOLD G 449-2861 9
	TURLEY INZAMAE 449-2381
	TWIGG EDNA 562-2272 0
	WALERY DOUGLAS S 562-2653 4
	WALKER GERALDINE 562-6696 2
	WALKER W J 562-6696
	WALLBANK THOS W 562-4415 5
	WARREN SHIRLEY T 448-4197 +8
23	WEAVER WM C 448-9313
	WELCH JOHN 258-1628 +8
71	WHITE NORMAN A 582-156 7
62	WINGET CARL J 449-4514 0
61	WINSOR ROBT C 449-962E 9
100	WOLDREN W E 449-9108 9
23	ZAUSS WM F 449-2292
	ZIMMERMAN ROSALIE 448-2397 2
	ZIMMERMANN JAMES 448-2397
24	ZURCHER OLIVER O 448-4197
450	
457	APARTMENTS
	CASTILLO JORGE F 448-6336 +8
1	GILLENWATER RANDY 562-2392 8
	NGUYEN BACH 449-8039 +8
	REESE WILLIAM A 449-6219 +8
	SASTOQUE JUAN B 582-9543 5
	TUMOLO ANTHONY 562-2193 2
457	
465	CONOLLY MARTIN J 562-4534 +8
	PHILLIPS JIM 448-9118 +8
	PHILLIPS ROGIN 448-9118 +8
	PLUETT MICHAEL 562-9037 +8
	SHEPARD K 449-0215 4
469	BRVINS DON 582-4970 +8
	HOLCOMB JERRY 258-9048 +8
	HOLCOMB MARY 258-9048 +8
618	A 1 PLSTC CABINETS 444-9442
675	ELDRIDGE HAZEL V 562-9553 +8
	VISTA DEL CEPRO CON 448-8078 9
	VISTA DEL CEPRO CTR 448-8683 +8
677	XXXX 00
703	BRADLEY LIQUOR&DELI 449-2080
707	CABLE BOSTEPS SYSTEM 448-2444 +8
	SAT PROS SATELLITE 448-2444 +8
	SOUTHRN CA PRINTING 448-2128 5
711	XXXX 00
719	KELLYS PUB 448-7072 5
	MARIAS HACIENDA 582-9667 +8
	OLD TUCSON BARBECUE 562-2553 5
723	GLAMOUR TRAP 448-2525
	LONES KRISTIN 449-6856 0
	VORAT MICHAEL F CPA 562-9568 5
B	LONES DAVID A 449-4977 0
725	AGER KAREN 448-8270 4
	BALDWIN DEVL P CORP 448-0190 +8
	C M C HOMES 562-6400
	CASTER MANAGEMENT 562-5400
	MANUFACTURED HSG 562-4133 4
	SO CO MHET 562-4133 4
735	SEVEN 11 FOOD 13648 448-8273 7
737	XXXX 00
741	XXXX 00
743	XXXX 00

## E BRADLEY AVE 1982

45D	PNCHO MSA MBL HM PK		
53	ADAMS CHAS J	562-2524	0
47	AITKEN RAYMOND A	449-7258	7
41	ALLEN HAROLD R	448-0204	7
96	ALLEN JOSEPH F	448-0853	9
75	ALSIH F W	448-2629	
46	ARCHIBALD BYRON W	449-2328	5
	BAILEY CHARLES A	449-6254	3
64	BELL'S JOHN A	449-2062	
34	BENNETT GENE	562-1955	9
43	BENNETT JOAN M	449-1179	5
	BENNETT TRUCKING	697-2122	0
4	BETTS RAYMONE E	449-3083	
132	BEZECK GERRARD W	449-7562	9
5	BIGLEY CLARENCE A	449-3933	
46	BIMSON GERALD T	448-5782	0
99	CALLERY M C	448-0242	
33	CANCELARIA ELSIE R	449-0786	6
28	CAPMAN R H	449-6696	6
	CARBINO RONALD	449-6309	+2
	CARLILE M L	449-6366	+2
116	CARUANA CHAS	448-3330	8
	CHARLES J L	448-2363	+2
	CHARLES ROBT I	562-2795	1
	CHRISTENSEN J H	449-0365	1
54	CLICK MERVIN E	449-9317	4
118	CLOSE LUELLA	448-4737	9
04	COATS RONALD E	448-5597	7
137	DALE W H	562-2149	9
18	DAWSON E E	449-6357	6
47	DIEHL JOHN E	448-6372	6
45	DILLEN ROBT L	449-6759	7
30	DOBBS R J	449-9642	4
107	ENGBERG STANLEY E	448-2036	0
	ERICKSON WINSTON	562-4748	1
121	ERK LOUIS C	448-6074	0
156	ESTRGA LLCY	449-1430	0
	FARRAS PAULINE D	562-7825	+2
82	FERGUSON JACK J	448-6439	
	FLOYD ROBERT L	562-1485	+2
	FORD H O	562-4254	1
	FOSTER GARY W	562-2919	1
76	FRITTER L E	449-2517	
	GAGNE JEFFREY L	562-3124	1
25	GEDDES W A	449-1811	
2	GERSTNER D C	449-4279	9
115	GLISSMAN DAVID L	448-8879	0
30	GRAHAM ROY E	449-8040	4
50	GREENBERG REUBEN	448-6099	9
33	GROSNANS ANDREW	448-1036	7
7	HADDEN W L BOB	449-6107	9
15	HAMMERER M M	562-1472	0
17	HANSEN VIRGIL E	448-3691	8
139	HART JAMES R	449-0309	9
62	HATTON MARTHA	449-4785	4
67	HEIM L A	448-7953	3
	HOJNACKI M L	449-2285	+2
55	HOUCHEM LEO REX	449-8681	7
81	JENKINS RICHARD W	449-2729	
14	JEPPSON M L	449-4843	7
	JOHNSON ELSIE H	448-7035	1
19	KAESSER PAUL V	449-0892	3
	KAUSCH J C	562-5286	1
54	KEPNS P A	562-0993	8
	KISTLER STANLEY	448-5771	1
	KOENIG M S	449-439	0
68	KRAMER JOS	448-2488	
	LAWTON LEO L	449-2285	0
151	LEITMEYER WALTER J	448-4679	0
11	LELEY S M	449-4536	
24	LONGLEY H J	449-9035	4
158	MALTMAN NATHANIEL	562-1887	8
74	MATHEWS R O	562-0553	9
35	MCMAHAN JOYCE R	449-8992	9
42	MCNEA FREDERICK L	449-1546	
95	MILLER HAL L	562-0906	8
8	MILLS JOE	449-9508	5
87	NAVINGER W A	449-2062	
39	NELSON HARDWOOD FLR	448-9208	9
39	NELSON V K	449-2775	9
45	OLSON JAS W	448-5091	6
98	ONEILL EUGENE M	449-6671	3
	PARENT A G	449-5963	1
59	POWELL STANLEY	448-3110	9

E BRADLEY AVE 1982

BRADLEY AVE	92021 CONT.
	RANCHO MSA MBLHM PK 449-1837
	RANDALL LETTIE M 562-4634 +2
93	REAM CHAS WM 448-6590
41	RINEHART BRUCE 449-2508
84	ROESSLER L D 448-7084
	ROGERS CHESTER A 449-3720 1
	SAKOWSKI B 562-4418 +2
09	SANSONE JOE A 448-0217 5
51	SCOTT L USEO MOBILE 448-6914 9
51	SCOTT L V PLTR 448-6914 8
63	SIBERT GENE A 449-1716 5
127	STENMOE SIDNEY 562-1399 C
06	SULLIVAN JOHN P CDR 448-9354 4
	THOMAS ANTHONY J 449-8508 9
	TRIANGLE TRADING 562-5932 1
3	TURLEY HAROLD G 449-2861 9
	TWIGG EDNA 562-2272 C
03	VYSKOCIL GLORIA 448-6004
	WALKER W J 562-6696 +2
23	WEAVER MARY 448-9313
23	WEAVER WM C 448-9313
	WHALEY D M 448-0484 9
71	WHITE NORMAN A 562-1661 7
26	WILLIAMS JEANNE E 449-4057 5
26	WILLIAMS TIMOTHY 449-4057 5
62	WINGET CARL J 449-4614 0
61	WINSOR ROBT C 449-8626 9
100	WOLFREN W E 449-9108 9
	WOODSON W V 448-2633 8
157	WOOLLEY MYLES MRS 448-2933 3
23	ZAUSS WM F 449-2293
	ZIMMERMANN JAMES 448-2397 +2
24	ZURCHER OLIVER O 448-4197 3
450	
457	APARTMENTS
	GALES M E 449-8528 1
1	GILLENWATER RANDY 562-2392 8
	MCM JOHN P 562-1893 +2
	SASTOQUE ROSA 449-9331 1
	TUMOLO ANTHONY 562-2193 +2
457	
465	BENNETT M W 448-7676 +2
	FRASER TIMOTHY J 448-8231 +2
	MARSHALL ERNEST A 449-3002 +2
469	DOUCETTE BOB B 448-1742 +2
	SHEN SAM 562-1742 +2
	VICHA KEVIN 448-1742 +2
618	A 1 PLSTC CABINETS 444-9442 5
675	TREBES E 562-6334 +2
	VISTA DELCERRO CNTR 448-6076 9
	VISTA DELCERRO CNTR 448-6633 9
677	XXXX 00
703	BRADLEY LIQUOR&DELI 449-2060
707	KADELI CORPORATION 562-2611 +2
719	CASA DE LA PALOMA 448-7072 0
723	GLAMOUR TRAP 448-2525 6
	LONES K 449-6856 0
	PARTYTIME CAKE DECR 448-2252 1
B	LONES DAVID A 449-4877 D
725	BALDWIN DEVELOP CD 448-0180 0
	CASTER MANAGEMENT 562-5400 1
	CDLUMBIA HOMES NO 562-3430 +2
	LUZAICA PRKNG LT ST 562-6114 1
735	SEVEN 11 FOOD 13646 448-8273 7
737	XXXX 00
741	XXXX 00
743	XXXX 00
745...	APARTMENTS
	BARAY MARGARET 562-3385 1
	CARLIN KEN 562-1230 +2
	CARPENTER TERRI 562-3769 1
	CARRANZA PAUL H 562-0908 +2
	CLEMENTS JOHN A 562-4140 +2
	CONWAY GEO B 448-7186 1
	COPE THOMAS 449-8614 +2
	DAY STEPEHN E 562-2698 +2
	FELEDY MICHAEL 562-4307 1
	FISHER TERESA 562-3771 +2
	FOWLER TORY 562-7456 +2
	FREEBORN L M 449-6548 +2
47	FURRH TERRI 562-1563 9
	GRAY RON 448-6554 1
	GUNTER OENNIS 562-1434 1
	HARTT TAMARA 562-1452 +2
	HAYNES DONALO C 448-9599 D
	HIGLEY J D 562-3690 +2
	HODGE KEVIN 562-7456 +2
	JAMES BUD 448-8516 +2
	KALAR B 449-7728 +2
	KLOACK TIMOTHY I 562-5493 1
	KROEGER RICHARD 562-5023 +2
	LINCLEY CRAIG T 562-4830 +2
	LOCASCIO E M 448-8306 +2
	MARSHALL E 562-3512 1
	MCMANUS ERIC 562-1091 +2
	MILLIMAN MARK C 448-3317 1
	PURCELL WILLIAM H 448-1015 1
	ROBINETTE RON 448-0263 1
	SUVERKRUBBE LORI 562-7688 +2
	TABUCHI PAM 562-1309 +2
	VALENTINE MARK 448-8574 +2
	VELDRCON S J 562-2830 +2
	WANTIEZ FRANK 448-5874 1
745	



**E BRADLEY AVE 1979**

450.....	RNCHO MSA MBL HM PK	
47	AITKEN RAYMOND A	449-7258 7
141	ALLEN HAROLD R	448-0204 7
	ALLEN JOSEPH H	448-0853+9
75	ALSIN F W	448-2629 2
146	ARCHIBALD BYRON W	449-2328 5
78	BAILEY CHAS-CDR USN	449-6254 3
64	BELLIS JOHN A	449-2062 1
	BENNETT GENE	562-1955+9
143	BENNETT JOAN M	449-1179 5
107	BERKSHIRE D B	449-5205 5
4	BETTS RAYMOND E	449-3083 2
	BEZECK GERRARD W	449-7562+9
5	BIGLEY CLARENCE A	449-3933 2
	BIMSON GERALD T	448-5782 8
70	BINSTED ALFRED T SR	448-5358 6
	BRAASKMA GERRIT G E	448-0819 8
79	BROWNELL EVERETT A	448-9619 2
	BUXTON LARRY M	449-1819 8
99	CALLERY M C	448-0242 1
	CAMPBELL GRACE P	449-6374+9
33	CANDELARIA ELSIE R	449-0786 6
28	CAPMAN R H	449-6696 6
40	CARBINO RONALD	449-9216 4
	CARUANA CHAS	448-3330 8
	CLARK CLINTON V	562-5855+9
154	CLICK FRED A C	449-9317 4
154	CLICK MERVIN E	449-9317 4
	CLOSE LUELLA	448-4737+9
104	COATS RONALD E	448-5597 7
2	COFFMAN SAM	448-0311 6
	COOK JOHN B	448-6180+9
	DALE W H	562-2149+9
18	DAWSON E E	449-6357 6
120	DEVOE W W	449-4175 7
147	DIEHL JOHN E	448-6372 6
45	DILLEN ROBT L	449-6759 7
130	DOBBS R J	449-9642 4
	EASLEY C L-MRS	448-5405 8
52	ELAM HARRY E	449-7570 6
82	FERGUSON JACK J	448-6439 2
82	FERGUSON KAREN R	448-6439 2
32	FOULKS HARRY E	449-3963 6
	FREFMAN CLINTON J	562-2809+9
76	FRITTER L E	449-2517 1
76	FRITTER LENA	449-2517 1
125	GEDDES W A	449-1811 2
	GERSTNER D C	449-4279+9
30	GRAHAM ROY E	449-8040 4
	GREENBERG REUBEN	448-6099+9
133	GROSHANS ANDREW	448-1036 7
	HADDEN W L BOB	449-6107+9
	HALLAWELL C A	449-3541 7
117	HANSEN VIRGIL E	448-3691 6
	HART JAMES R	449-0309+9
62	HATTON MARTHA-MRS	449-4785 4
67	HEIM L A	448-7953 3
85	HOPPKES JAS W	448-5798 6
155	HOUCHEM LEO REX	449-8681 7
	HOWELL M J	562-1327 8
81	JENKINS RICHARD W	449-2729 1
114	JEPSON M L	449-4843 7
119	KAESSER PAUL V	449-0892 3
	KERNS P A	562-0993 8
	KNETSCHKE ARNO R	448-9302+9
68	KRAMER JOS	448-2488 1
111	LILEY S M	449-4536 2
24	LONGLEY H J	449-9035 4
102	LUCAS L L	448-6467 5
110	MACOSKY VINCENT S	449-0455 6
69	MALONE EUGENE D	449-5722 7
	MALTMAN NATHANIEL	562-1867 8
	MATHEWS R D	562-0553+9
	MAUST DALE E	562-4028+9
	MCMAHAN JOYCE R	449-8992+9
42	MCNEA FREDERICK L	449-1546 1
	MILLER HAL L	562-0906 8
8	MILLS JOE	449-9508 5
16	MITCHELL F G	448-6801 1
87	NAVINGER W A	449-2062 1
	* NELSON HARDWOOD FLR	446-9206+9
	NELSON V K	449-2776+9
	NICHOLS DONALD R	562-2397+9
	NICKEL MILFORD	448-7382+9
145	OLSON JAS W	448-5091 6
98	ONEILL EUGENE M	449-6671 3
1	PAYNE F G	449-8610 7
	POWELL STANLEY	448-3110+9
	* RANCHO MSA MBLHM PK	449-1837 0
93	REAM CHAS WM	448-6590 1
41	RINEHART BRUCE	449-2508 1
	ROBINSON GEORGE	449-5397+9
44	ROBINSON H L	448-6359 6
84	ROESSLER L D	448-7084 2
38	SANDERS JOHN-2D	448-0493 6
109	SANSONE JOE A	448-0217 5
73	SCHILLING L W SR	448-1430 6
	* SCOTT L USEO MOBILE	448-8914+9
	* SCOTT L V RLTR	448-6914 8
129	SHAIER ARLENE A	449-3541 7
63	SIBERT GENE A	449-1716 5
59	STEWART BRUCE A	448-7269 1
115	STEWART JAS F	449-3702 7
56	STONE ROSA	449-2705 1
106	SULLIVAN JOHN P-COR	448-9354 4
	TAYLOR R I	448-5641+9
	THOMAS ANTHONY J	449-8508+9
	TURLEY HAROLD G	449-2861+9

## E BRADLEY AVE 1979

BRADLEY AV E		92021 CONT
128	VALDEZ LEO	448-1387 6
57	VANDUSEN G	449-9594 6
103	VYSKOCIL GLORIA	448-6004 2
	WARNER E G	562-2524+9
	WATKINS V	449-5804 8
23	WEAVER MARY	448-9313 1
23	WEAVER WM C	448-9313 1
	WHALEY D M	448-0484+9
71	WHITE NORMAN A	562-1661 7
6	WHITE SAML WYTHE	449-0946 7
126	WILLIAMS JEANNE E	449-4057 5
126	WILLIAMS TIMOTHY	449-4057 5
62	WINGET CARL JAS	449-4614 4
	WINSOR ROBT C	449-8626+9
	WOLDREN W E	449-9108+9
	WOODSON R K	448-4465 8
	WOODSON W V	448-2633 8
90	WOOLLEY MYLES-MRS	448-2933 3
	WORTHINGTON W	449-4034+9
	YARNELL GEO	449-1968 8
123	ZAUSS WM F	449-2293 1
124	ZURCHFR OLIVER O	448-4197 3
450		
457.....	APARTMENTS	
	GILLENWATER RANDY	562-2392 8
	HARTIN PATRICIA	449-2177+9
	HENSON ANNA	562-1952+9
	HOLLINGER SAMUEL A	562-2684+9
	LANGFORD SHARON	448-8847+9
	PRIOR M	449-6187+9
	SMITH DAVID W	449-2286+9
	VAN SWEDEN JOS	562-2694+9
	YOUNG DENNIS	562-1952+9
457		
509	XXXX	00
511	XXXX	00
517★	REED H D INC	440-2522 7
521★	TRUSSPONENTS INC	440-7134+9
525	XXXX	00
545★	AMER FENCE CO INC	442-9204 7
★	TOMOFF LEO C	442-9204 2
553	XXXX	00
575	XXXX	00
618★	A 1 PLSTC CABINETS	444-9442 5
675	SHERRELL LLOYD	449-2167+9
★	VISTA DELCERPO CNTR	448-6076+9
★	VISTA DELCERRO CNTR	448-6633+9
677★	RUGGS NURSERY	444-8002 8
703★	BRADLEY LIQUOR&DELI	449-2060 1
707★	NELSON PAUL I CO	449-1252 6
711★	CASS CONSTRUCTION	449-2671 7
715	XXXX	00
719★	CATFISH HUT NO 3	448-7072 8
723★	CASTER MANAGEMENT	562-5400+9
★	GLAMOUR TRAP	448-2525 6
	LONES DAVID A	449-4877+9
★	PARTYTIME CAKE SPLY	448-2252 6
A★	KRAMERS LNDRY&GAS	448-5210 6
735★	SEVEN 11 FOOD 13546	448-6273 7
737	XXXX	00
741	XXXX	00
743	XXXX	00

## E BRADLEY AVE 1975

450	...RNCHO MSA MBL HM PK	
	AOAIR CLIFF	449-6242+5
52	AOAMS MARION C	448-0862 3
75	ALSIN F W	448-2629 2
46	ANDREAS PETER T	449-1015 1
	ARCHIBALD BYRON W	449-2328+5
	*ASSN RSRCH&ENLGHTMT	448-4280+5
151	BAIER TEO E	449-3929 3
78	BAILEY CHAS COR USN	449-6254 3
	BAUSELL O M	449-7378+5
	BELLIS JOHN A	449-2062 1
	BENNETT JOAN M	449-1179+5
	BERKSHIRE O B	449-5206+5
63	BETTENCOURT DONALO	448-3277 4
4	BETTS RAYMOND E	449-3083 2
22	BIGELOW EARL R	448-6475 4
5	BIGLEY CLARENCE A	449-3933 2
95	BIZAL PAUL	449-4973 2
132	BRAKER GAUY	449-7901 4
	*BRAKER&CLARK CNCRTE	449-7901+5
54	BRANCH ELAINE J	449-2601 1
79	BROWNELL EVERETT A	448-9619 2
99	CALLERY M C	448-0242 1
33	CANOELARIA A	449-0786 3
	CARBINO RONALO	449-9216 4
39	CARLSON RICHARD A	449-5376 4
	*CAYCE EUGAR FNOTN	448-4280+5
	CLANCY RAY	449-9235+5
154	CLICK FREOA C	449-9317 4
154	CLICK JOY	449-9318 4
154	CLICK MERVIN E	449-9317 4
154	CLICK THERESA	449-9318 4
	CRANE NORTON B	448-4280+5
70	CULVER RALPH J	449-8443 4
145	DARLING DOUGLAS A	449-7018 4
145	DARLING R	449-7018 4
18	DAWSON E E	449-6357 4
	DAYTON G R	449-5859+5
130	DOBBS R J	449-9642 4
19	DOETSCH R	449-2558 1



E BRADLEY AVE 1975

..BRAOLEY AV	92021 CONT..
77 EASLEY C L MRS	448-5405 3
82 FERGUSON JACK J	448-6439 2
82 FERGUSON KAREN R	448-6439 2
76 FRITTER L E	449-2517 1
76 FRITTER LENA	449-2517 1
125 GEOOES W A	449-1811 2
17 GEORGE GENELLA E	449-3429 2
30 GRAHAM ROY E	449-8040 4
149 GUFFEY ROGER C	449-4015 2
101 HAMBLY TOM A	449-9509 4
HARDIN WILL	448-6246+5
69 HARRIS HAYON	449-4552 3
139 HART EDITH M	449-0309 3
62 HATTON MARTHA MRS	449-4785 4
67 HEIM L A	448-7953 3
140 HUNT L B	449-2545 2
43 HUNTER PHILIP R JR	449-7085 4
81 JENKINS RICHARD W	449-2729 1
JOHNSON BEVERLY	448-4054+5
JOHNSON OENA	449-3099+5
119 KAESSER PAUL V	449-0892 3
100 KOGN LESLIE J	449-0070 1
68 KRAMER JOS	448-2488 1
KRAMER N	448-4119+5
111 LILEY S M	449-4536 2
LITTLE GELORES	448-4322+5
24 LONGLEY H J	449-9035 4
LOWRY J	448-5796+5
LUCAS L L	448-6467+5
LYNN ROBT F	449-6197+5
32 MAICHOK CHAS	448-9043 3
42 MCNEA FREDERICK L	449-1546 1
MIKOLAJEWSKI PETER	449-3003+5
MILLS JOE	449-9508+5
MINNOCK S L	448-5796+5
16 MITCHELL F G	448-6801 1
92 MORRELL ELIZABETH	448-0291 1
88 MYERS A L	449-3786 4
7 NAPIER CLARENCE	448-4786 1
57 NASTASE DAVID A	449-3942 2
87 NAVINGER W A	449-2062 1
NICHOLS C R	448-1631+5
96 NOLEN JOYCE G	449-1264 3
98 ONEILL EUGENE M	449-6671 3
28 ORCUTT P M	449-6696 3
PAAPE R G	448-0863+5
26 PFISTER E L	448-1877 3
74 PRATT WM L JR	448-4008 3
122 PRITCHARD OICK	449-9449 4
*RANCHO MSA MBLHM PK	449-1837 0
93 REAM CHAS WM	448-6590 1
41 RINEMART BRUCE	449-2508 1
44 ROBINSON RICHARD K	448-6359 1
84 ROESSLER L O	448-7084 2
ROSE ORVAL M	449-9794+5
51 ROWAN OICK	449-3771 3
ROY LUCILLE	449-6244+5
147 SANCHEZ MARGIE E	448-8818 1
SANSONE JOE A	448-0217+5
SIBERT GENE A	449-1716+5
9 SIMPSON O M	448-0484 3
15 SINGLETON ALLEN MRS	449-5356 3
SMITH MURRIL S	448-2907+5
72 STEELE M M	449-0857 2
59 STEWART BRUCE A	448-7269 1
56 STONE ROSA	449-2705 1
106 SULLIVAN JOHN P COR	448-9354 4
29 TATUM VON	449-0476 1
144 TAYLOR CARL E	449-2514 3
47 TAYLOR MICHAEL A	449-4365 2
129 THOMAS GLENN	448-9539 3
48 TOMOFF LEO C	449-1393 3
141 TURK L DENNIS	449-1063 2
3 TURLEY HAROLO G	449-2861 1
94 UDERHILL K W	449-0190 2
103 YSKOCIL GLORIA	448-6004 2
WATKINS JAS	449-5804+5
23 WEAVER MARY	448-9313 1
23 WEAVER WM C	448-9313 1
WESTON CLIFFORD R	449-2103+5
66 WHITWORTH VICTOR E	448-0459 3
WILLIAM L O	448-3089+5
WILLIAMS JEANNE E	449-4057+5
148 WILLIAMS JOHN P	449-3597 2
108 WILLIAMS R C	449-2206 1
WINGET TIMOTHY	449-4057+5
62 WINGET CARL JAS	449-4614 4
150 WISWELL E R	449-3952 2
90 WOOLLEY MYLES MRS	448-2933 3
WRAY C E	448-5799 1
123 ZAUSS WM F	449-2293 1
124 ZURCHER OLIVER O	448-4197 3
450.....	.....
509 xxxx	00
511 xxxx	00
545* TOMOFF LEO C	442-9204 2
553 GEGAX LORENA	449-0766 3
575 GEGAX EDW H	448-2031
616*A I PLASTIC CABINETS	444-9442+5
675*BRAOLEY HOMES	448-6633 0
*BRAOLEY SANITARIUM	449-0181 0
703*BRAOLEY LIQUOR	449-2060 1
707*NELSON CONST CO INC	449-0655 4
NELSON PAUL I	449-0656+5
711 xxxx	00
715*JAYS BARBER SHOP	448-3844 4
719 xxxx	00
723*EAST BRAOLY WSHGAS	448-9837 4
*TRI STATE INVESTMT	449-4371+5
735*7 11 FOOD STR 13646	448-8273 3
737*PARTY TIME	448-2252+5
739*GLAMOUR TRAP	448-2525
741 xxxx	00

## E BRADLEY AVE 1971

340*	BLACK SHEEP INN	448-8474+1
351	ELCAJ TRVLOG MBL PK	
	ALBERT V	448-1042
	ALSUP JACK B	448-1943+1
	ATKINSON MICHAEL D	449-0158 0
	BALDY FARREL	448-5773
	BAYLY ANASTASIA MRS	448-7673
	BENNETTS RUSSELL C	448-9147
	BIDWELL DAILY	449-1827 D
	BISSON E H	448-2949
	BOWEN LEON	448-6149 0
	BRITTAIN RUTH E	448-6044+1
	BROGAN RAYMOND E	448-0486
	BURGESS GILES L	448-4504
	CAREY DONNA A	448-2457+1
	CASSIDY ROBT E	448-7219 0
	CHARTIER OPAL	448-7148
	CHARTIER WALTER L	448-7148
	CLOUATRE J A	448-5149
	COLLINS HOBART W	448-3841
	CONKLIN JAMES	448-0883
	COOK JOHN C	448-8366
	COOK L T	448-5359
	CORNELL NANCY	448-7426+1
	CUNNINGHAM ANNA M	448-1778
	DOBBS JOE	448-3382
	DOBBS LOUISE MRS	448-3382
	ODDSON FINES	448-1877
	ODDSON JEWEL	448-1877
	ODWELL CHAS B	448-8893
	OREMER L H	448-4308
	EGGERS JOHN KENNETH	448-6566
	EMMONS THYRA V	449-1517+1
	ERICKSON PAUL	448-0047
	FUNK PAUL J	448-4010 0
	GALLEGOS STEPHEN	448-0162
	GERACI JOE	448-4017
	GLANVILLE BRAOLEY	449-1257+1
	GRANT IVADELL MRS	448-9379 0
	HARMAN FREDERICK H	448-2761 0
	HARPER ALBERT	448-8693
	HAWKEY BURTON	448-1902
	HONAKER GEO P SR	448-3965+1
	HOPKINS WM C	449-0496 0
	HOSACK GAYLE R	448-8934
	HUSTON HOWARD C	448-7141
	JACKSON CLARENCE M	448-3015
	JARRETT RICHARD C	448-0646
	JOHNSTON W B	448-7487
	KAZLOUSKI WM A	448-0631 0
	KERBER CONRAD	448-7958
	KIMMEL C H	448-4866
	KING ELEANOR L	448-7775
	KISTLER DONALD D	448-2555
	KOTTKE DENNIS J	449-0934+1
	LAFONO GERMAINE	448-5627+1
	LEE CHAS M MRS	448-0450
	LISCOM HOWARD F SR	448-3901
	LUKER J D	448-7735 0
	MANERING KATHRYN A	449-1644 0
	MARSH VERNE G	448-8348
	MEDINA JOS T	448-2724
	MESSNER ROBT E	448-1139+1
	MEYERS HERMAN A	448-3371
	MITCHELL W T	449-2657+1
	MONTRES CHAS	448-2217 0
	MORSE JOHN W	448-8618
	MORSE LORRAINE MRS	448-8618
	NEMECEK GERTRUDE A	448-5564
	NORTON EARL J	448-0577
	OALTES L A	448-7364
	OLSON HERBERT A	448-4978+1
	OLSON ORA J	448-8487
	PADILLA ROBERTO A	448-2638+1
	PAQUIN LOUIS A	448-7856
	PARKS ORPHA MRS	449-1072 0
	PETERSON R W	448-6726

E BRADLEY AVE 1971

..BRADLEY AV	92C21 CONT..
PETTY RAYMOND L	449-1733 C
PETTY THELMA L	449-1733 O
PIPER E E	448-9052
POPE IRENE	448-8473
POPE WALTER	448-8473
RINEHART EDITH	448-9411+1
ROBERTS ALICE C	448-C171
ROBINSON VERN	448-C626
ROWE DELIA C	448-6154
RUEHS M H	448-596C
SCHILLING L W SR	448-2984
SCHWAB PAUL	448-6773 C
SHANDERA JAIME H	448-51C1
SHELLMAN RUSSELL R	448-5498
SHERMAN HENRY J	449-0710 C
SHULTZ DORIS O	449-0768+1
SHULTZ LYLE B	448-5318
SKAINS JAS M	448-6781
SLAYTON R J	448-3092 C
SMITH DOROTHY	448-7538
SMITH ROBT WEER	448-0392
SMITH W E BILL	448-6671
STAPLES DORA C	448-629C
*STARLIGHT TRAVLDG	448-7141
STEVENS W H	449-C394
SURDOCK KENNETH J	448-5495
SWEET CLYDE L	448-1492 O
TELLIN MARGARET S	448-8429
THORNHILL JIM	449-C112+1
TORREY MAX	448-8C46
TROUSSET TONY	449-C627 O
TROUSSET TRACY	449-C627 C
TUTTLE SHIPLEY H	448-7461
UNDERWOOD AUOREY	448-9383 C
UNDEPHOOD DAVID A	448-9383+1
VALDIS FRANCIS	448-8267
WASHER J W	448-6463
WASSERBAUER D R	448-1684+1
WATSON TED K	448-6346
WHITEHOUSE OLIVER	448-6585
WILLETTE EDW JOS	448-339C+1
WILSON LEE D	448-3322
WRAY COLLIN C	448-8648
WUELFING HOGD SR	448-48C4
360	XXXX
425	CICALD ROSE
450	ABBDTT DANL D
	ANDERSON JAS F
	ANDREAS PETER T
	BELLIS JOHN A
	BENSON J W
	BRANCH ELAINE J
	BROOKER DONALD L
	BROOKS WADE
	BUETTNER JOSEPH
	BURNHAM JAS T
	BURRDUUGHS J R
	BURRDUUGHS LEDNE
	CALLERY M C
	CARBIND RONALD
	CARROLL G F
	CHEZEM ERNEST LCDR
	DAVIS CLINTON
	DESFOSSES JOHN
	DICK HOWARD
	DOETSCH R
	FRITTER L E
	FRITTER LENA
	HANSON RAY
	JENKINS RICHARD W
	JOHNSON GED W
	KEDING BOB
	KOON LESLIE J
	KRAMER JOS
	LARSON AXEL J
	MCNEA FREDERICK L
	MERCER R H
	MERCIEP NAPOLEON
	MITCHELL F G
	MORRELL ELIZABETH
	NAPIER CLARENCE
	NAVINGER W A
	DCONDR JOHN
	PASCOE EDW A
	PHILLIPS EDNA
	PHILLIPS HAROLD E
	*RANCHO HSA MBLHM R
	REAM CHAS WM
	REYNOLDS KEN
	RINEHART BRUCE
	ROBINSON RICHARD K
	ROYAL BARRY
	SANCHEZ MARGIE E
	SMALLEY EDW
	SMITH MURRILL S
	STEFFENS LORI
	STEHLIK R F
	STEWART BRUCE A
	STONE ROSA
	SYKES ROBT C
	TATUM VON
	THOMAS CLAUDE
	TURLEY HAROLD G
	WEAVER MARY
	WEAVER WM C
	WILLIAMS R C
	WITTLER JON W
	WRAY C E
	WRIGHT R JACK
	ZAUSS WM F
511	XXXX
575	GEGAX EDW H
675	*BRADLEY HOMES
	*BRADLEY SANITARIUM
703	*ACE DEMOLTN&EXCVTNG
	*BRADLEY LIQUOR
711	*NELSON CONSTRUCTION
	NELSON PAUL I
735	*7 11 FOOD STR C61
737	*ALLEN HAROLD
	*FRENCHYS LAUNDRMAT
739	*GLAMOUR TRAP
741	*JAYS BARBEP SHOP
743	XXXX



**E BRADLEY AVE 1965**

- 310 Baxter Marvin J contr 448-6222  
 319 Zittel Dale E ©  
 325 Crist Basil B © 448-7493  
 340 Black Sheep Inn tavern 448-9717  
 346 Tri-Tex Bldg Products Inc  
     aluminum 448-6709  
 351 **Star Light Travelodge Mobile**  
     **Home Park** 448-7141  
     Tellin Art © 448-7141  
     Johnston Wm R  
 360 Vacant  
 425 Cicalo Rose Mrs 448-7583  
 430 Abbott Geo G © 448-8450  
**Burnett intersects**  
 575 Gegex Alan  
 675 Brunson Sanitarium 448-6571  
     Major's Nursing & Convalescent  
     Home 448-6633  
 735 Speedee Mart gro 448-8273  
 737 Maytag Automatic Wash Indry  
 739 Glamour Trap The beauty shop  
     448-2525  
 741 Jay's Barber Shop 448-3844  
 743 C&F Serv & Sls tractor sls  
     448-7399  
**751 Cajon Mobile Manor**  
     trailer ct 448-7675  
 753 Rodgers Edw © 448-7675  
**Berrydale intersects**  
 920 Mayfield Harry E © 448-8175  
 921 Vacant  
**Mollison av intersects**  
 943 Burgess Gilbert W © 448-6971  
 953 Dav Wm E © 448-6886  
 961 Vacant  
**Pepper Villa dr intersects**



**E BRADLEY AVE 1960****BRADLEY AV—From 1300 Magnolia av  
east, 1 north of Greenfield dr**

220 No Return

225 Haslup Chas L © ΔHI4-4651

229 Gedney Raydene Mrs © ΔHI4-4174

235 Randolph Harry F © ΔHI4-5328

Bell Harry L ΔHI2-1767

241 Salazar Clem © ΔHI4-9351

245a Woodall Richd ΔHI2-2858

245b Randolph Harry F jr ΔHI4-2949

260 Anchor Down Mobile Home Court

ΔHI4-9974

McRae Russell J © ΔHI4-9974

Garrett W C © ΔHI2-4755

310 Baxter Marvin J genl eng

ΔHI2-1683

319 Zittel Dale E © ΔHI2-2032

325 Crist Basil B © ΔHI4-2597

425 Cicalo Rose Mrs © ΔHI4-7064

430 Abbott Geo G © ΔHI4-8652

575 No Return

**Burnett intersects**

751 Cajon Mobile Manor trailer ct

ΔHI4-5657

**Berrydale intersects**

920 Mayfield Harry E © ΔHI2-2284

921 Schador Paul R © ΔHI4-3200

**Mollison av intersects**

943 Hansen Jas F © ΔHI4-0088

953 Day Wm E © ΔHI4-6514

961 Tyler Frank E © ΔHI4-8354

**Pepper Villa dr intersects**

971 Nichols Claude D © ΔHI2-1784

981 Babcock Harold G © ΔHI2-5932

991 No Return

997 No Return

**Bradley Court**

675 E. Bradley Ave,  
El Cajon, CA 92021

Inquiry Number: 6470830.6  
April 28, 2021

# The EDR Property Tax Map Report



## EDR Property Tax Map Report

Environmental Data Resources, Inc.'s EDR Property Tax Map Report is designed to assist environmental professionals in evaluating potential environmental conditions on a target property by understanding property boundaries and other characteristics. The report includes a search of available property tax maps, which include information on boundaries for the target property and neighboring properties, addresses, parcel identification numbers, as well as other data typically used in property location and identification.

***Thank you for your business.***

Please contact EDR at 1-800-352-0050  
with any questions or comments.

### **Disclaimer - Copyright and Trademark Notice**

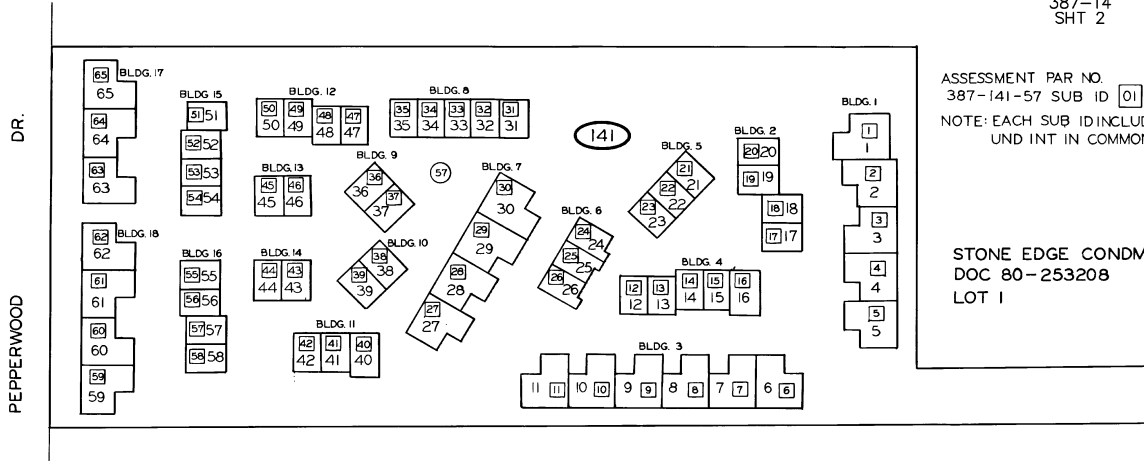
This Report contains certain information obtained from a variety of public and other sources reasonably available to Environmental Data Resources, Inc. It cannot be concluded from this Report that coverage information for the target and surrounding properties does not exist from other sources. **NO WARRANTY EXPRESSED OR IMPLIED, IS MADE WHATSOEVER IN CONNECTION WITH THIS REPORT. ENVIRONMENTAL DATA RESOURCES, INC. SPECIFICALLY DISCLAIMS THE MAKING OF ANY SUCH WARRANTIES, INCLUDING WITHOUT LIMITATION, MERCHANTABILITY OR FITNESS FOR A PARTICULAR USE OR PURPOSE. ALL RISK IS ASSUMED BY THE USER. IN NO EVENT SHALL ENVIRONMENTAL DATA RESOURCES, INC. BE LIABLE TO ANYONE, WHETHER ARISING OUT OF ERRORS OR OMISSIONS, NEGLIGENCE, ACCIDENT OR ANY OTHER CAUSE, FOR ANY LOSS OR DAMAGE, INCLUDING, WITHOUT LIMITATION, SPECIAL, INCIDENTAL, CONSEQUENTIAL, OR EXEMPLARY DAMAGES. ANY LIABILITY ON THE PART OF ENVIRONMENTAL DATA RESOURCES, INC. IS STRICTLY LIMITED TO A REFUND OF THE AMOUNT PAID FOR THIS REPORT.** Purchaser accepts this Report "AS IS". Any analyses, estimates, ratings, environmental risk levels or risk codes provided in this Report are provided for illustrative purposes only, and are not intended to provide, nor should they be interpreted as providing any facts regarding, or prediction or forecast of, any environmental risk for any property. Only a Phase I Environmental Site Assessment performed by an environmental professional can provide information regarding the environmental risk for any property. Additionally, the information provided in this Report is not to be construed as legal advice.

Copyright 2017 by Environmental Data Resources, Inc. All rights reserved. Reproduction in any media or format, in whole or in part, of any report or map of Environmental Data Resources, Inc. or its affiliates is prohibited without prior written permission.

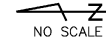
EDR and its logos (including Sanborn and Sanborn Map) are trademarks of Environmental Data Resources, Inc. or its affiliates. All other trademarks used herein are the property of their respective owners.



03



387-14  
SHT 2



5-1-36

ASSESSMENT PAR NO.  
387-141-57 SUB ID 01-65

NOTE: EACH SUB ID INCLUDES AN  
UND INT IN COMMON AREA

STONE EDGE CONDM.  
DOC 80-253208  
LOT 1

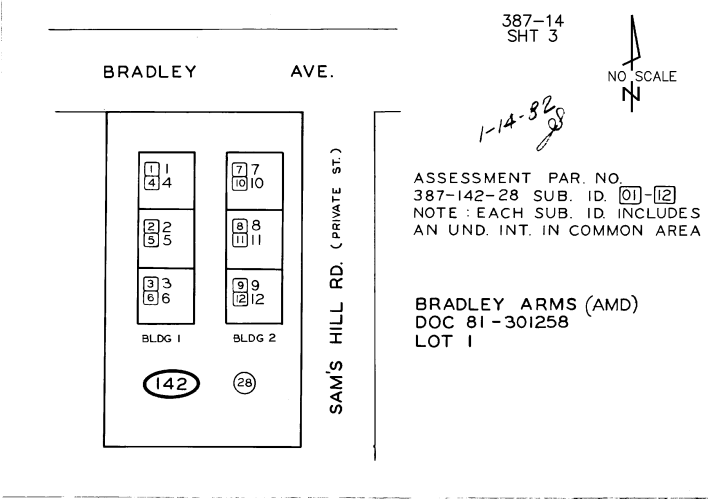
SAN DIEGO COUNTY  
 ASSESSOR'S MAP  
 BOOK 387 PAGE 14 SHT 2

THIS MAP WAS PREPARED FOR ASSESSMENT PURPOSES ONLY. NO LIABILITY IS  
 ASSUMED FOR THE ACCURACY OF THE DATA SHOWN. ASSESSOR'S PARCELS  
 MAY NOT COMPLY WITH LOCAL SUBDIVISION OR BUILDING ORDINANCES.

CONDOMINIUM  
MAP 9463 - CO. OF S. D. TCT, NO. 3882



03

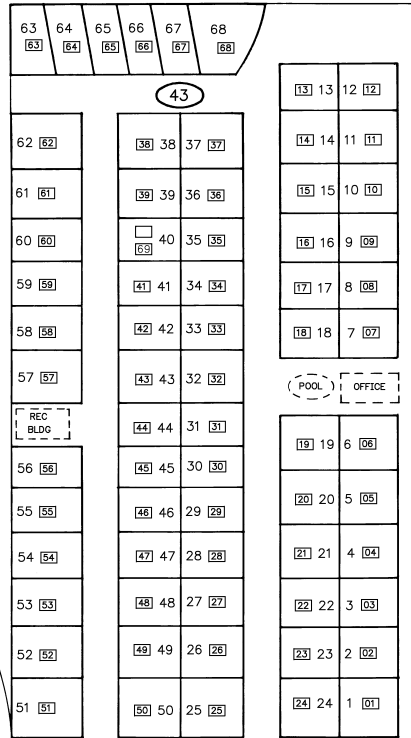


  
 SAN DIEGO COUNTY  
 ASSESSOR'S MAP  
 BOOK 387 PAGE 14 SHT 3

THIS MAP WAS PREPARED FOR ASSESSMENT PURPOSES ONLY. NO LIABILITY IS ASSUMED FOR THE ACCURACY OF THE DATA SHOWN. ASSESSOR'S PARCELS MAY NOT COMPLY WITH LOCAL SUBDIVISION OR BUILDING ORDINANCES.

CONDOMINIUMS  
 MAP 10037 - CO. OF S. D. T.C.T. NO. 4035





387-14  
SHT. 5



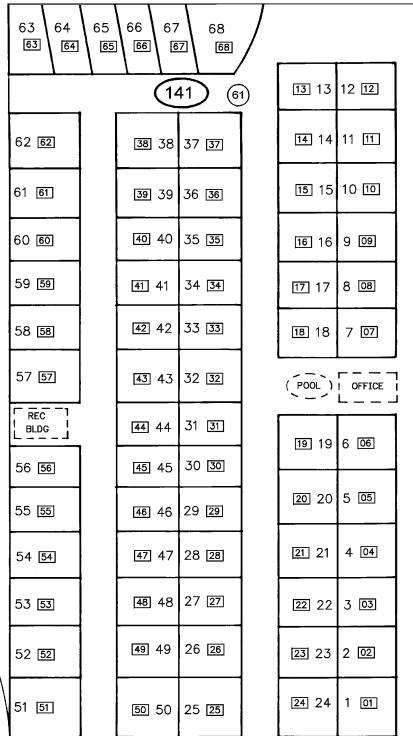
7/26/19 JMA

CHANGES					
BLK	OLD	NEW	YR	CUT	
43		4-6, 10, 12, 13, 14, 15, 16, 17, 18, 19, 20, 21, 22, 23, 24, 25, 26, 27, 28, 29, 30, 31, 32, 33, 34, 35, 36, 37, 38, 39, 40, 41, 42, 43, 44, 45, 46, 47, 48, 49, 50, 51, 52, 53, 54, 55, 56, 57, 58, 59, 60, 61, 62, 63, 64, 65, 66, 67, 68	02	4230	
43	4-3	VARIOUS	VARIOUS	02	10048
43	40	REC'DP	69	18	4009
43	40	ALL	29	4913	

SPACE	PARCEL NUMBER
01 TO 68	773-871-43-01 TO 69

THIS MAP WAS PREPARED FOR ASSESSMENT PURPOSES ONLY. NO LIABILITY IS ASSUMED FOR THE ACCURACY OF THE DATA SHOWN. ASSESSOR'S PARCELS MAY NOT COMPLY WITH LOCAL SUBDIVISION OR BUILDING ORDINANCES.





387-14  
SHT 6



1/24/2013 CS

ASSESSMENT PAR NO.  
387-141-61 SUB ID 01 - 68

NOTE: PARCEL SUB IDS ARE "INFORMATION ONLY"  
AND ONLY USED FOR THE OWNERSHIP  
TRACKING OF EACH HOMESITE IN THE  
COOPERATIVE MOBILE HOME PARK.

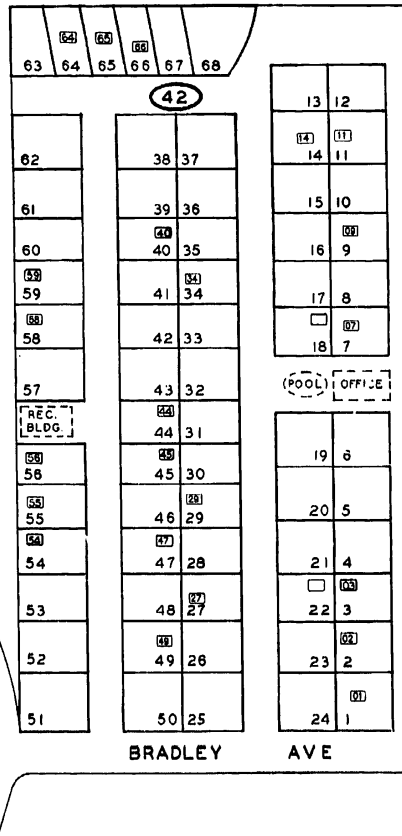
ALL LAND VALUES ARE ASSESSED  
ON PARCELS 387-141-07 & 24

THIS MAP WAS PREPARED FOR ASSESSMENT PURPOSES ONLY. NO LIABILITY IS  
ASSUMED FOR THE ACCURACY OF THE DATA SHOWN. ASSESSOR'S PARCELS  
MAY NOT COMPLY WITH LOCAL SUBDIVISION OR BUILDING ORDINANCES.



SAN DIEGO COUNTY ASSESSOR'S MAP BK 387 PG 14 SHT 5

(COOPERATIVE)  
ANCHOR DOWN MOBILE HOME PARK



387-14  
SHT. 5



**CHANGES**

BLK	OLD	NEW	YR	CUT
42	Pickup	18	84	4203
	Pickup	3754	84	4235
	Pickup	59	84	4303
	Pickup	64	88	4183
	Pickup	58	90	4283
	Pickup	55	90	4191
	Pickup	59	90	4287
	Pickup	22	91	4158
	Pickup	18	91	4158
	Pickup	40	91	4286
	Pickup	18	93	4163
	Pickup	22	94	4210
	Pickup	11	99	4218
	Pickup	27	99	4218
	Pickup	01&14	00	4038
	Pickup	58	00	4082
	Pickup	07	00	4224
	Pickup	34	00	4343
	Pickup	47	00	4474
	Pickup	02	01	4109
	Pickup	28	01	4249
	Pickup	09&88	01	4388
	Pickup	49	02	4328

SP. 65

387-150

**AVCA**  
SAN DIEGO COUNTY  
ASSESSOR'S MAP  
BOOK 387 PAGE 5 SHT. 5

THIS MAP WAS PREPARED FOR ASSESSMENT PURPOSES ONLY. NO LIABILITY IS ASSUMED FOR THE ACCURACY OF THE DATA SHOWN. ASSESSOR'S PARCELS MAY NOT COMPLY WITH LOCAL SUBDIVISION OR BUILDING ORDINANCES.

260 E BRADLEY AVE  
ANCHOR DOWN MOBILE HOME PARK  
MAPPED FOR MOBILE HOME ASSESSMENT ONLY

**Bradley Court**

675 E. Bradley Ave,  
El Cajon, CA 92021

Inquiry Number: 6470830.8  
April 28, 2021

# EDR Building Permit Report

Target Property and Adjoining Properties



## TABLE OF CONTENTS

### **SECTION**

**About This Report**

**Executive Summary**

**Findings**

**Glossary**

***Thank you for your business.***

Please contact EDR at 1-800-352-0050  
with any questions or comments.

### **Disclaimer - Copyright and Trademark Notice**

This Report contains certain information obtained from a variety of public and other sources reasonably available to Environmental Data Resources, Inc. It cannot be concluded from this Report that coverage information for the target and surrounding properties does not exist from other sources. **NO WARRANTY EXPRESSED OR IMPLIED, IS MADE WHATSOEVER IN CONNECTION WITH THIS REPORT. ENVIRONMENTAL DATA RESOURCES, INC. SPECIFICALLY DISCLAIMS THE MAKING OF ANY SUCH WARRANTIES, INCLUDING WITHOUT LIMITATION, MERCHANTABILITY OR FITNESS FOR A PARTICULAR USE OR PURPOSE. ALL RISK IS ASSUMED BY THE USER. IN NO EVENT SHALL ENVIRONMENTAL DATA RESOURCES, INC. BE LIABLE TO ANYONE, WHETHER ARISING OUT OF ERRORS OR OMISSIONS, NEGLIGENCE, ACCIDENT OR ANY OTHER CAUSE, FOR ANY LOSS OR DAMAGE, INCLUDING, WITHOUT LIMITATION, SPECIAL, INCIDENTAL, CONSEQUENTIAL, OR EXEMPLARY DAMAGES. ANY LIABILITY ON THE PART OF ENVIRONMENTAL DATA RESOURCES, INC. IS STRICTLY LIMITED TO A REFUND OF THE AMOUNT PAID FOR THIS REPORT.** Purchaser accepts this Report "AS IS". Any analyses, estimates, ratings, environmental risk levels or risk codes provided in this Report are provided for illustrative purposes only, and are not intended to provide, nor should they be interpreted as providing any facts regarding, or prediction or forecast of, any environmental risk for any property. Only a Phase I Environmental Site Assessment performed by an environmental professional can provide information regarding the environmental risk for any property. Additionally, the information provided in this Report is not to be construed as legal advice.

Copyright 2020 by Environmental Data Resources, Inc. All rights reserved. Reproduction in any media or format, in whole or in part, of any report or map of Environmental Data Resources, Inc. or its affiliates is prohibited without prior written permission.

EDR and its logos (including Sanborn and Sanborn Map) are trademarks of Environmental Data Resources, Inc. or its affiliates. All other trademarks used herein are the property of their respective owners.

# EDR BUILDING PERMIT REPORT

## About This Report

The EDR Building Permit Report provides a practical and efficient method to search building department records for indications of environmental conditions. Generated via a search of municipal building permit records gathered from more than 1,600 cities nationwide, this report will assist you in meeting the search requirements of EPA's Standards and Practices for All Appropriate Inquiries (40 CFR Part 312), the ASTM Standard Practice for Environmental Site Assessments (E 1527-13), or custom requirements developed for the evaluation of environmental risk associated with a parcel of real estate.

Building permit data can be used to identify current and/or former operations and structures/features of environmental concern. The data can provide information on a target property and adjoining properties such as the presence of underground storage tanks, pump islands, sumps, drywells, etc., as well as information regarding water, sewer, natural gas, electrical connection dates, and current/former septic tanks.

## ASTM and EPA Requirements

ASTM E 1527-13 lists building department records as a "standard historical source," as detailed in § 8.3.4.7: "Building Department Records - The term building department records means those records of the local government in which the property is located indicating permission of the local government to construct, alter, or demolish improvements on the property." ASTM also states that "Uses in the area surrounding the property shall be identified in the report, but this task is required only to the extent that this information is revealed in the course of researching the property itself."

EPA's Standards and Practices for All Appropriate Inquires (AAI) states: "§312.24: Reviews of historical sources of information. (a) Historical documents and records must be reviewed for the purposes of achieving the objectives and performance factors of §312.20(e) and (f). Historical documents and records may include, but are not limited to, aerial photographs, fire insurance maps, building department records, chain of title documents, and land use records."

## Methodology

EDR has developed the EDR Building Permit Report through our partnership with BuildFax, the nation's largest repository of building department records. BuildFax collects, updates, and manages building department records from local municipal governments. The database now includes 30 million permits, on more than 10 million properties across 1,600 cities in the United States.

The EDR Building Permit Report comprises local municipal building permit records, gathered directly from local jurisdictions, including both target property and adjoining properties. Years of coverage vary by municipality. Data reported includes (where available): date of permit, permit type, permit number, status, valuation, contractor company, contractor name, and description.

Incoming permit data is checked at seven stages in a regimented quality control process, from initial data source interview, to data preparation, through final auditing. To ensure the building department is accurate, each of the seven quality control stages contains, on average, 15 additional quality checks, resulting in a process of approximately 105 quality control "touch points."

For more information about the EDR Building Permit Report, please contact your EDR Account Executive at (800) 352-0050.



## EXECUTIVE SUMMARY: SEARCH DOCUMENTATION

A search of building department records was conducted by Environmental Data Resources, Inc (EDR) on behalf of GeoSoils, Inc. on Apr 28, 2021.

### TARGET PROPERTY

675 E. Bradley Ave,  
El Cajon, CA 92021

### SEARCH METHODS

EDR searches available lists for both the Target Property and Surrounding Properties.

### RESEARCH SUMMARY

Building permits identified: **YES**

The following research sources were consulted in the preparation of this report. An "X" indicates where information was identified in the source and provided in this report.

### El Cajon

<u>Year</u>	<u>Source</u>	<u>TP</u>	<u>Adjoining</u>
2021	City of El Cajon, Building and Fire Safety Division		
2020	City of El Cajon, Building and Fire Safety Division		X
2019	City of El Cajon, Building and Fire Safety Division		X
2018	City of El Cajon, Building and Fire Safety Division		X
2017	City of El Cajon, Building and Fire Safety Division		
2016	City of El Cajon, Building and Fire Safety Division		
2015	City of El Cajon, Building and Fire Safety Division		X
2014	City of El Cajon, Building and Fire Safety Division		X
2013	City of El Cajon, Building and Fire Safety Division		X
2012	City of El Cajon, Building and Fire Safety Division		
2011	City of El Cajon, Building and Fire Safety Division		
2010	City of El Cajon, Building and Fire Safety Division		X
2009	City of El Cajon, Building and Fire Safety Division		X
2008	City of El Cajon, Building and Fire Safety Division		X
2007	City of El Cajon, Building and Fire Safety Division		X
2006	City of El Cajon, Building and Fire Safety Division		X
2005	City of El Cajon, Building and Fire Safety Division		X
2004	City of El Cajon, Building and Fire Safety Division		
2003	City of El Cajon, Building and Fire Safety Division		X
2002	City of El Cajon, Building and Fire Safety Division		
2001	City of El Cajon, Building and Fire Safety Division		
2000	City of El Cajon, Building and Fire Safety Division		
1999	City of El Cajon, Building and Fire Safety Division		
1998	City of El Cajon, Building and Fire Safety Division		
1997	City of El Cajon, Building and Fire Safety Division		
1996	City of El Cajon, Building and Fire Safety Division		
1995	City of El Cajon, Building and Fire Safety Division		
1994	City of El Cajon, Building and Fire Safety Division		



## EXECUTIVE SUMMARY: SEARCH DOCUMENTATION

<u>Year</u>	<u>Source</u>	<u>TP</u>	<u>Adjoining</u>
1993	City of El Cajon, Building and Fire Safety Division		
1992	City of El Cajon, Building and Fire Safety Division		
1991	City of El Cajon, Building and Fire Safety Division		
1990	City of El Cajon, Building and Fire Safety Division		
1989	City of El Cajon, Building and Fire Safety Division		
1988	City of El Cajon, Building and Fire Safety Division		
1987	City of El Cajon, Building and Fire Safety Division		

### San Diego County

<u>Year</u>	<u>Source</u>	<u>TP</u>	<u>Adjoining</u>
2021	San Diego County, Development Services		X
2020	San Diego County, Development Services		X
2019	San Diego County, Development Services		X
2018	San Diego County, Development Services		X
2017	San Diego County, Development Services		X
2016	San Diego County, Development Services		X
2015	San Diego County, Development Services		X
2014	San Diego County, Development Services		X
2013	San Diego County, Development Services		X
2012	San Diego County, Development Services		X
	San Diego County, Development Services	X	
2011	San Diego County, Development Services		X
2010	San Diego County, Development Services		X
2009	San Diego County, Development Services		X
	San Diego County, Development Services	X	
2008	San Diego County, Development Services		X
2007	San Diego County, Development Services		X
2006	San Diego County, Development Services		X
2005	San Diego County, Development Services		X
2004	San Diego County, Development Services		X
2003	San Diego County, Development Services		X
2002	San Diego County, Development Services		X
2001	San Diego County, Development Services		X
2000	San Diego County, Development Services		X
1999	San Diego County, Development Services		X
1998	San Diego County, Development Services		X
1997	San Diego County, Development Services		X
1996	San Diego County, Development Services		
1995	San Diego County, Development Services		
1994	San Diego County, Development Services		X
1993	San Diego County, Development Services		X
1992	San Diego County, Development Services		X
1991	San Diego County, Development Services		
1990	San Diego County, Development Services		X

## EXECUTIVE SUMMARY: SEARCH DOCUMENTATION

<u>Year</u>	<u>Source</u>	<u>TP</u>	<u>Adjoining</u>
1989	San Diego County, Development Services		X
1988	San Diego County, Development Services		
1987	San Diego County, Development Services		
1986	San Diego County, Development Services		
1985	San Diego County, Development Services		
1984	San Diego County, Development Services		
1983	San Diego County, Development Services		
1982	San Diego County, Development Services		
1981	San Diego County, Development Services		
1980	San Diego County, Development Services		
1979	San Diego County, Development Services		
1978	San Diego County, Development Services		
1977	San Diego County, Development Services		
1976	San Diego County, Development Services		
1975	San Diego County, Development Services		
1974	San Diego County, Development Services		
1973	San Diego County, Development Services		
1972	San Diego County, Development Services		
1971	San Diego County, Development Services		

Name: JurisdictionName  
Years: Years  
Source: Source  
Phone: Phone

**BUILDING DEPARTMENT RECORDS SEARCHED**

Name: El Cajon  
Years: 1987-2021  
Source: City of El Cajon, Building and Fire Safety Division, EL CAJON, CA  
Phone: (619) 441-1726

Name: San Diego County  
Years: 1971-2021  
Source: San Diego County, Development Services, San Diego, CA  
Phone: (619) 446-5000

Name: Oceanside  
Years: 1990-2021  
Source: City of Oceanside, Development Services, OCEANSIDE, CA  
Phone: (760) 435-3950



## TARGET PROPERTY FINDINGS

### TARGET PROPERTY DETAIL

675 E. Bradley Ave,  
El Cajon, CA 92021

#### 675 E BRADLEY AVE

Date: 1/30/2012  
Permit Type: 3301  
Description: BRADLEY SANITORIUM W1  
Major Use Permit: Modification Linked cases: Permit Difficulty: Specific Plan Area:  
Description: DPW Manager: DPLU Manager: DPW Trust: DPLU KRONOS ACCOUNT:

Permit Description: MAJOR USE PERMIT - MOD / DEVIATION  
Work Class: Major Use Permit Modification  
Proposed Use:  
Permit Number: PDS2012-3301-77-014-01  
Status: Backfile Conversion  
Valuation: \$0.00  
Contractor Company:  
Contractor Name:

Date: 2/25/2009  
Permit Type: 1007  
Description: OTC  
Cross street:SAMS HILL RD. Description of Work:100 amp meter pedestal for AT&T  
in row E87695, n5008 address is 675A EBradley Ave

Permit Description: PERMIT-ELECTRICAL  
Work Class: Residential Alteration or Addition  
Proposed Use:  
Permit Number: PDS2009-1007-20090112  
Status: Completed  
Valuation: \$0.00  
Contractor Company:  
Contractor Name:

## TARGET PROPERTY FINDINGS

Date:  
Permit Type:  
Description:  
  
Permit Description:  
Work Class:  
Proposed Use:  
Permit Number:  
Status:  
Valuation: \$0.00  
Contractor Company:  
Contractor Name:

**675 E BRADLEY AVE,**

Date: **1/30/2012**  
Permit Type: **3301**  
Description: **BRADLEY SANITORIUM W1**  
**Major Use Permit: Modification Linked cases: Permit Difficulty: Specific Plan Area:**  
**Description: DPW Manager: DPLU Manager: DPW Trust: DPLU KRONOS ACCOUNT:**  
  
Permit Description: **MAJOR USE PERMIT - MOD / DEVIATION**  
Work Class: Major Use Permit Modification  
Proposed Use:  
Permit Number: PDS2012-3301-77-014-01  
Status: Backfile Conversion  
Valuation: \$0.00  
Contractor Company:  
Contractor Name:

## TARGET PROPERTY FINDINGS

Date: **2/25/2009**  
Permit Type: **1007**  
Description: **OTC**  
**Cross street:SAMS HILL RD. Description of Work:100 amp meter pedestal for AT&T in row E87695, n5008 address is 675A EBradley Ave**

Permit Description: **PERMIT-ELECTRICAL**  
Work Class: Residential Alteration or Addition  
Proposed Use:  
Permit Number: PDS2009-1007-20090112  
Status: Completed  
Valuation: \$0.00  
Contractor Company:  
Contractor Name:

Date:  
Permit Type:  
Description:  
  
Permit Description:  
Work Class:  
Proposed Use:  
Permit Number:  
Status:  
Valuation: \$0.00  
Contractor Company:  
Contractor Name:



## ADJOINING PROPERTY FINDINGS

### ADJOINING PROPERTY DETAIL

The following Adjoining Property addresses were researched for this report. Detailed findings are provided for each address.

#### BERRYDALE ST

##### 1701 BERRYDALE ST

Date: 8/17/2018  
Permit Type:  
Description: **Cross street: Bradley Ave Description of Work: SFD DEMOLITION PERMIT -- 6 SFD'S OWNED BY COUNTY OF SAN DIEGO LOCATED IN CITY OF EL CAJON FOR ROAD WIDENING PROJECT 388-183-06-00 - 1701 BERRYDALE STREET NOTE: \_ IT MAY NOT BE POSSIBLE TO REBUILD. \_ The fact that there was an existing structure on your lot does not guarantee that you will be able to replace it if it is demolished. Existence of a structure does not "grandfather" its use if it is removed. Please see the Zoning counter at the Kearny Mesa PDS offices (5510 Overland Ave., Suite 110) for more information.**

Permit Description: **Demolition SFD**  
Work Class: Commercial Alteration or Addition  
Proposed Use:  
Permit Number: PDS2018-COMALT-000372  
Status: Completed  
Valuation: \$0.00  
Contractor Company:  
Contractor Name: ANTON'S SERVICE INC

Date: 7/28/2005  
Permit Type: **Single Family Resident-Addition**  
Description: **Room addition**

Permit Description:  
Work Class:  
Proposed Use:  
Permit Number: BP2005-1499  
Status:  
Valuation: \$2,427.00  
Contractor Company:  
Contractor Name:

## ADJOINING PROPERTY FINDINGS

### 1716 BERRYDALE ST

Date: **4/9/2020**  
Permit Type: **EL**  
Description: **Panel Upgrade**

Permit Description: **Electrical**  
Work Class: Electric Meter Upgrade  
Proposed Use:  
Permit Number: EL-2020-0253  
Status: Complete  
Valuation: \$0.00  
Contractor Company:  
Contractor Name:

Date: **4/1/2020**  
Permit Type: **Appl**  
Description:

Permit Description: **Building Permit Application**  
Work Class: Building Permit Application  
Proposed Use:  
Permit Number: Appl2020-0019  
Status: Complete  
Valuation: \$0.00  
Contractor Company:  
Contractor Name:

Date: **3/19/2020**  
Permit Type: **EL**  
Description: **Roof Mount PV**

Permit Description: **Electrical**  
Work Class: PV - Roof Mount  
Proposed Use:  
Permit Number: EL-2020-0209  
Status: Complete  
Valuation: \$0.00  
Contractor Company:  
Contractor Name:

## ADJOINING PROPERTY FINDINGS

Date: **7/21/2006**  
Permit Type: **Miscellaneous**  
Description: **Fire damage repair at contrac**

Permit Description:  
Work Class:  
Proposed Use:  
Permit Number: BP2006-1260  
Status:  
Valuation: \$2,500.00  
Contractor Company:  
Contractor Name:

### 1750 BERRYDALE ST

Date: **7/6/2018**  
Permit Type: **MC**  
Description: **replace A/C and FAU w/du**

Permit Description: **Mechanical**  
Work Class:  
Proposed Use:  
Permit Number: MC2018-141  
Status:  
Valuation: \$0.00  
Contractor Company:  
Contractor Name:

Date: **3/22/2010**  
Permit Type: **ROOF**  
Description: **Reroof 15 sqs comp shingle**

Permit Description: **ROOF**  
Work Class:  
Proposed Use:  
Permit Number: 10030053  
Status: OPEN  
Valuation: \$2,220.00  
Contractor Company:  
Contractor Name: JLR CONSTRUCTION INC



## ADJOINING PROPERTY FINDINGS

### 1758 BERRYDALE ST

Date: **11/27/2018**  
Permit Type: **PL**  
Description: **Sewer Repair**

Permit Description: **Plumbing**  
Work Class: Plumbing  
Proposed Use:  
Permit Number: PL2018-221  
Status:  
Valuation: \$0.00  
Contractor Company:  
Contractor Name:

Date: **7/10/2007**  
Permit Type: **ELECT**  
Description: **INSTALL PHOTOVOLTAIC SYSTEM**

Permit Description: **ELECTRICAL**  
Work Class:  
Proposed Use:  
Permit Number: 07070016  
Status: COMPLETE  
Valuation: \$0.00  
Contractor Company:  
Contractor Name: Stellar Solar Electric

Date: **9/1/2006**  
Permit Type: **Electrical**  
Description: **Roof Mounted Solar Photov**

Permit Description:  
Work Class:  
Proposed Use:  
Permit Number: EL2006-131  
Status:  
Valuation: \$0.00  
Contractor Company:  
Contractor Name:

## ADJOINING PROPERTY FINDINGS

Date: **7/11/2006**  
Permit Type: **Miscellaneous**  
Description: **Install new HVAC system**

Permit Description:  
Work Class:  
Proposed Use:  
Permit Number: **BP2006-1235**  
Status:  
Valuation: **\$0.00**  
Contractor Company:  
Contractor Name:

### **1761 BERRYDALE ST**

Date: **5/20/2008**  
Permit Type: **ELECT**  
Description: **Upgrade to 200 amps**

Permit Description: **ELECTRICAL**  
Work Class:  
Proposed Use:  
Permit Number: **08050083**  
Status:  
Valuation: **\$0.00**  
Contractor Company:  
Contractor Name: **ASI Hastings ASI Hastings**

## ADJOINING PROPERTY FINDINGS

### 1769 BERRYDALE ST

Date: **9/11/2019**  
Permit Type: **EL**  
Description: **Roof Mount PV**

Permit Description: **Electrical**  
Work Class: Electrical  
Proposed Use:  
Permit Number: EL2019-805  
Status:  
Valuation: \$15,200.00  
Contractor Company:  
Contractor Name:

Date: **9/21/2010**  
Permit Type: **PLUMB**  
Description: **Water heater replacement**

Permit Description: **PLUMBING**  
Work Class:  
Proposed Use:  
Permit Number: 10090051  
Status: OPEN  
Valuation: \$0.00  
Contractor Company:  
Contractor Name: FAST WATER HEATER COMPANY

Date: **5/30/2008**  
Permit Type: **SFR ADD-1**  
Description: **Room addition 372 sq ft**

Permit Description: **single family addition more than \$80 000**  
Work Class:  
Proposed Use:  
Permit Number: 08050117  
Status: COMPLETE  
Valuation: \$42,372.00  
Contractor Company:  
Contractor Name: FREDERICK J HELM III



## ADJOINING PROPERTY FINDINGS

### BURNET ST

#### 1741 BURNET ST

Date: **7/16/2008**  
Permit Type: **PLUMB**  
Description: **Replace water heater**

Permit Description: **PLUMBING**  
Work Class:  
Proposed Use:  
Permit Number: 08070059  
Status: COMPLETE  
Valuation: \$0.00  
Contractor Company:  
Contractor Name: ALL STAR WATER HEATERS INC

#### 1754 BURNET ST

Date: **6/13/2013**  
Permit Type: **MC**  
Description: **HVAC**

Permit Description: **Mechanical**  
Work Class:  
Proposed Use:  
Permit Number: MC2013-105  
Status:  
Valuation: \$0.00  
Contractor Company:  
Contractor Name:

## ADJOINING PROPERTY FINDINGS

Date: **6/13/2013**  
Permit Type: **EL**  
Description: **Electric service upgrade to**

Permit Description: **Electrical**  
Work Class: Electrical  
Proposed Use:  
Permit Number: EL2013-201  
Status:  
Valuation: \$0.00  
Contractor Company:  
Contractor Name:

Date:  
Permit Type:  
Description:

Permit Description:  
Work Class:  
Proposed Use:  
Permit Number:  
Status:  
Valuation: \$0.00  
Contractor Company:  
Contractor Name:

### 1768 BURNET ST

Date: **9/26/2006**  
Permit Type: **Electrical**  
Description: **Temporary power on a perm**

Permit Description:  
Work Class:  
Proposed Use:  
Permit Number: EL2006-181  
Status:  
Valuation: \$0.00  
Contractor Company:  
Contractor Name:

## ADJOINING PROPERTY FINDINGS

Date: **8/17/2006**  
Permit Type: **Single Family Resident-Addition**  
Description: **Rebuild fire-damaged area (2**

Permit Description:  
Work Class:  
Proposed Use:  
Permit Number: BP2006-1236  
Status:  
Valuation: \$90,950.00  
Contractor Company:  
Contractor Name:

### 1771 BURNET ST

Date: **4/20/2015**  
Permit Type: **EL**  
Description: **PV System with 225 panel**

Permit Description: **Electrical**  
Work Class: Electrical  
Proposed Use:  
Permit Number: EL2015-212  
Status:  
Valuation: \$26,400.00  
Contractor Company:  
Contractor Name:

Date: **10/3/2014**  
Permit Type: **PL**  
Description: **gas line repair**

Permit Description: **Plumbing**  
Work Class: Plumbing  
Proposed Use:  
Permit Number: PL2014-143  
Status:  
Valuation: \$0.00  
Contractor Company:  
Contractor Name:



## ADJOINING PROPERTY FINDINGS

### E BRADLEY AVE

#### 450 E BRADLEY AVE

Date: 7/16/2020

Permit Type:

Description:

**OTC**

**Park Name: RANCHO MESA MHP Park I.D. No.37-0662 Space No.:7 Map ref:1251 G2 Community: EL CAJON Description: 1344 SQFT MH INSTALL (ETS 107 ) AND 672 SQFT CARPORT (SPA 78-44) Note to permittee: ONCE THIS PERMIT IS ISSUED IT WILL BE VALID FOR SIX MONTHS. Work must commence and a valid inspection performed within six months of issuance. No extension shall be granted where work has not started prior to expiration of the initial permit. Upon payment of fees, a permit extension of six months may be granted. No permit shall be extended more than two years from issuance of the initial permit to construct.**

Permit Description: **902 - Installation - New Or Existing**

Work Class: Mobile Home Parksite Construction

Proposed Use: Misc. Accessory Structures

Permit Number: PDS2020-MHPARK-000091

Status: Issued

Valuation: \$151,885.44

Contractor Company:

Contractor Name: SO - CAL MANUFACTURED HOUSING CONSTRUCTION INC

Date: 3/26/2020

Permit Type:

Description:

**OTC**

**Park Name: RANCHO MESA Park I.D. No.37- 0662 Space No.: 20 Community: EL CAJON Description: 1152 SQFT MH (SPA ETS-107) AND 64 SQFT AWNING WITHIN MH PARK Note to permittee: ONCE THIS PERMIT IS ISSUED IT WILL BE VALID FOR SIX MONTHS. Work must commence and a valid inspection performed within six months of issuance. No extension shall be granted where work has not started prior to expiration of the initial permit. Upon payment of fees, a permit extension of six months may be granted. No permit shall be extended more than two years from issuance of the initial permit to construct.**

Permit Description: **902 - Installation - New Or Existing**

Work Class: Mobile Home Parksite Construction

Proposed Use:

Permit Number: PDS2020-MHPARK-000055

Status: Open

Valuation: \$118,283.52

Contractor Company:

Contractor Name: SO - CAL MANUFACTURED HOUSING CONSTRUCTION INC

## ADJOINING PROPERTY FINDINGS

Date: 12/11/2019

Permit Type:

Description: OTC

**Park Name: RANCHO MESA Park I.D. No.37- 0662 Space No.: 31 Map ref: Community: EL CAJON Description: 540 SQFT CARPORT (SPA # 88-60)FOR EXISTING MH IN A PARK Note to permittee: ONCE THIS PERMIT IS ISSUED IT WILL BE VALID FOR SIX MONTHS. Work must commence and a valid inspection performed within six months of issuance. No extension shall be granted where work has not started prior to expiration of the initial permit. Upon payment of fees, a permit extension of six months may be granted. No permit shall be extended more than two years from issuance of the initial permit to construct.**

Permit Description: **901a - Misc. Accessory Structures**

Work Class: Mobile Home Parksite Construction

Proposed Use:

Permit Number: PDS2019-MHPARK-000245

Status: Issued

Valuation: \$0.00

Contractor Company:

Contractor Name: Z AWNINGS BY D A ZIMMER INC

Date: 11/21/2019

Permit Type:

Description: OTC

**Park Name: RANCHO MESA Park I.D. No.37- 0662 Space No.: 31 Community: EL CAJON Description: 1248 SQFT MH (ETS 107) IN MH PARK Note to permittee: ONCE THIS PERMIT IS ISSUED IT WILL BE VALID FOR SIX MONTHS. Work must commence and a valid inspection performed within six months of issuance. No extension shall be granted where work has not started prior to expiration of the initial permit. Upon payment of fees, a permit extension of six months may be granted. No permit shall be extended more than two years from issuance of the initial permit to construct.**

Permit Description: **902 - Installation - New Or Existing**

Work Class: Mobile Home Parksite Construction

Proposed Use:

Permit Number: PDS2019-MHPARK-000239

Status: Issued

Valuation: \$126,684.48

Contractor Company:

Contractor Name: MARVIN AND SONS CONSTRUCTION

## ADJOINING PROPERTY FINDINGS

Date: **7/23/2019**  
Permit Type:  
Description: **STF**  
**CROSS STREET: . Description of Work: HRA (Online Permit) WATER HEATER REPLACEMENT, NO MODIFICATIONS OR ALTERNATIONS TO EXISTING SYSTEM**

Permit Description: **(Online) Plumbing - HRA Water Heater R&R**  
Work Class: Residential Alteration or Addition  
Proposed Use:  
Permit Number: PDS2019-RESALT-007386  
Status: Issued  
Valuation: \$0.00  
Contractor Company:  
Contractor Name: ALL STAR WATER HEATERS INC

Date: **7/5/2019**  
Permit Type:  
Description: **OTC**  
**Park Name: RANCHO MESA Park I.D. No.37-0662 Space No.: 98 Community: EL CAJON Description: REPLACE ALL WOOD FOUNDATION PADS AND S PIERS FOR 1250 SQFT MOBILE HOME ON PIERS (BP 21-01) IN MH PARK Note to permittee: ONCE THIS PERMIT IS ISSUED IT WILL BE VALID FOR SIX MONTHS. Work must commence and a valid inspection performed within six months of issuance. No extension shall be granted where work has not started prior to expiration of the initial permit. Upon payment of fees, a permit extension of six months may be granted. No permit shall be extended more than two years from issuance of the initial permit to construct.**

Permit Description: **902 - Installation - New Or Existing**  
Work Class: Mobile Home Parksite Construction  
Proposed Use:  
Permit Number: PDS2019-MHPARK-000158  
Status: Issued  
Valuation: \$126,887.50  
Contractor Company:  
Contractor Name:



## ADJOINING PROPERTY FINDINGS

Date: **6/5/2019**  
Permit Type:  
Description: **OTC**  
**Park Name: RANCHO MESA Park I.D. No.37-0662 Space No.: 102 Map ref: Community: EL CAJON Description: 1344 SQFT MH REPLACEMENT INSTALL (ETS-107) W/ 672 SQFT CARPORT (SPA # 78-44) FOR UNIT IN MH PARK Note to permittee: ONCE THIS PERMIT IS ISSUED IT WILL BE VALID FOR SIX MONTHS. Work must commence and a valid inspection performed within six months of issuance. No extension shall be granted where work has not started prior to expiration of the initial permit. Upon payment of fees, a permit extension of six months may be granted. No permit shall be extended more than two years from issuance of the initial permit to construct.**

Permit Description: **902 - Installation - New Or Existing**  
Work Class: Mobile Home Parksite Construction  
Proposed Use:  
Permit Number: PDS2019-MHPARK-000137  
Status: Issued  
Valuation: \$151,885.44  
Contractor Company:  
Contractor Name: SO - CAL MANUFACTURED HOUSING CONSTRUCTION INC

Date: **1/31/2019**  
Permit Type:  
Description: **OTC**  
**Park Name: RANCHO MESA MOBILE HOME Park I.D. No.37- 0662 Space No.: 149 Map ref: Community: EL CAJON Description: 600 SQFT AND 200 SQFT DET. AWNINGS (SPA 78-44) Note to permittee: ONCE THIS PERMIT IS ISSUED IT WILL BE VALID FOR SIX MONTHS. Work must commence and a valid inspection performed within six months of issuance. No extension shall be granted where work has not started prior to expiration of the initial permit. Upon payment of fees, a permit extension of six months may be granted. No permit shall be extended more than two years from issuance of the initial permit to construct.**

Permit Description: **901a - Misc. Accessory Structures**  
Work Class: Mobile Home Parksite Construction  
Proposed Use:  
Permit Number: PDS2019-MHPARK-000029  
Status: Issued Invalid Expired  
Valuation: \$0.00  
Contractor Company:  
Contractor Name: SO CAL MANUFACTURED HOUSING CORPORATION INC

## ADJOINING PROPERTY FINDINGS

Date: 1/3/2019

Permit Type:

Description: OTC

**Park Name: RANCHO MESA Park I.D. No.37-0662 Space No.: 45 Community: EL CAJON Description: 48 SQFT AND 264 SQFT AWNINGS (SPA#78-44) FOR UNIT IN MHPARK Note to permittee: ONCE THIS PERMIT IS ISSUED IT WILL BE VALID FOR SIX MONTHS. Work must commence and a valid inspection performed within six months of issuance. No extension shall be granted where work has not started prior to expiration of the initial permit. Upon payment of fees, a permit extension of six months may be granted. No permit shall be extended more than two years from issuance of the initial permit to construct.**

Permit Description: **901a - Misc. Accessory Structures**

Work Class: Mobile Home Parksite Construction

Proposed Use:

Permit Number: PDS2019-MHPARK-000001

Status: Completed

Valuation: \$6,552.00

Contractor Company:

Contractor Name: SO - CAL MANUFACTURED HOUSING CONSTRUCTION INC

Date: 12/14/2018

Permit Type:

Description: OTC

**Park Name: RANCHO MESA MHP Park I.D. No.37-0662 Space No.: PARK SITE CONST. Map ref: 1251 G2 Community: EL CAJON Description: INSTALL (18) LIGHT POLES AND FIXTURES IN MHPARK Note to permittee: ONCE THIS PERMIT IS ISSUED IT WILL BE VALID FOR SIX MONTHS. Work must commence and a valid inspection performed within six months of issuance. No extension shall be granted where work has not started prior to expiration of the initial permit. Upon payment of fees, a permit extension of six months may be granted. No permit shall be extended more than two years from issuance of the initial permit to construct.**

Permit Description: **900 - Valuation/Parksite/Const.**

Work Class: Mobile Home Parksite Construction

Proposed Use:

Permit Number: PDS2018-MHPARK-000339

Status: Completed

Valuation: \$0.00

Contractor Company:

Contractor Name: SUBSURFACE ELECTRIC INC

## ADJOINING PROPERTY FINDINGS

Date: 11/14/2018

Permit Type:

Description: OTC

**Park Name: RANCHO MESA MHP Park I.D. No.37- 0662 Space No.:32 Map ref: 1251 G2 Community: EL CAJON Description: 126 SQFT HCD PORCH/DECK-FREESTRANDING FOR EXISTING MH IN PARK Note to permittee: ONCE THIS PERMIT IS ISSUED IT WILL BE VALID FOR SIX MONTHS. Work must commence and a valid inspection performed within six months of issuance. No extension shall be granted where work has not started prior to expiration of the initial permit. Upon payment of fees, a permit extension of six months may be granted. No permit shall be extended more than two years from issuance of the initial permit to construct.**

Permit Description: **901a - Misc. Accessory Structures**

Work Class: Mobile Home Parksite Construction

Proposed Use:

Permit Number: PDS2018-MHPARK-000309

Status: Completed

Valuation: \$3,780.00

Contractor Company:

Contractor Name: MASTERCRAFT HOME IMPROVEMENT INC

Date: 9/12/2018

Permit Type:

Description: OTC

**Park Name: RANCHO MESA Park I.D. No.37- 0662 Space No.: 132 Community:EL CAJON Description: 600 SQFT CARPORT (SPA 78-44) AND 388 SQFT AWNING (SPA 78-44) FOR EXISTING MH Note to permittee: ONCE THIS PERMIT IS ISSUED IT WILL BE VALID FOR SIX MONTHS. Work must commence and a valid inspection performed within six months of issuance. No extension shall be granted where work has not started prior to expiration of the initial permit. Upon payment of fees, a permit extension of six months may be granted. No permit shall be extended more than two years from issuance of the initial permit to construct.**

Permit Description: **901a - Misc. Accessory Structures**

Work Class: Mobile Home Parksite Construction

Proposed Use:

Permit Number: PDS2018-MHPARK-000247

Status: Completed

Valuation: \$0.00

Contractor Company:

Contractor Name: SO - CAL MANUFACTURED HOUSING CONSTRUCTION INC



## ADJOINING PROPERTY FINDINGS

Date: 9/12/2018

Permit Type:

Description: OTC

**Park Name: RANCHO MESA Park I.D. No.37-0662 Space No.: 24 Community: EL CAJON Description: 198 SQFT AWNING (SPA 78-44) FOR EXISTING MH Note to permittee: ONCE THIS PERMIT IS ISSUED IT WILL BE VALID FOR SIX MONTHS. Work must commence and a valid inspection performed within six months of issuance. No extension shall be granted where work has not started prior to expiration of the initial permit. Upon payment of fees, a permit extension of six months may be granted. No permit shall be extended more than two years from issuance of the initial permit to construct.**

Permit Description: **901a - Misc. Accessory Structures**

Work Class: Mobile Home Parksite Construction

Proposed Use:

Permit Number: PDS2018-MHPARK-000248

Status: Completed

Valuation: \$4,158.00

Contractor Company:

Contractor Name: SO - CAL MANUFACTURED HOUSING CONSTRUCTION INC

Date: 9/12/2018

Permit Type:

Description: OTC

**Park Name: RANCHO MESA Park I.D. No.37- 0662 Space No.: 10 Community: EL CAJON Description: 315 SQFT CARPORT (SPA 78-44) AND 135 SQFT AWNING (SPA 78-44) FOR EXISTING MH Note to permittee: ONCE THIS PERMIT IS ISSUED IT WILL BE VALID FOR SIX MONTHS. Work must commence and a valid inspection performed within six months of issuance. No extension shall be granted where work has not started prior to expiration of the initial permit. Upon payment of fees, a permit extension of six months may be granted. No permit shall be extended more than two years from issuance of the initial permit to construct.**

Permit Description: **901a - Misc. Accessory Structures**

Work Class: Mobile Home Parksite Construction

Proposed Use:

Permit Number: PDS2018-MHPARK-000249

Status: Completed

Valuation: \$10,080.00

Contractor Company:

Contractor Name: SO - CAL MANUFACTURED HOUSING CONSTRUCTION INC

## ADJOINING PROPERTY FINDINGS

Date: 9/12/2018

Permit Type:

Description: OTC

**Park Name: RANCHO MESA Park I.D. No.37- 0662 Space No.: 64 Community: EL CAJON Description: 528 SQFT CARPORT (SPA #78-44) AND 396 SQFT AWNING (SPA #78-44) FOR EXISTING MH Note to permittee: ONCE THIS PERMIT IS ISSUED IT WILL BE VALID FOR SIX MONTHS. Work must commence and a valid inspection performed within six months of issuance. No extension shall be granted where work has not started prior to expiration of the initial permit. Upon payment of fees, a permit extension of six months may be granted. No permit shall be extended more than two years from issuance of the initial permit to construct.**

Permit Description: **901a - Misc. Accessory Structures**

Work Class: Mobile Home Parksite Construction

Proposed Use:

Permit Number: PDS2018-MHPARK-000250

Status: Completed

Valuation: \$0.00

Contractor Company:

Contractor Name: SO - CAL MANUFACTURED HOUSING CONSTRUCTION INC

Date: 9/12/2018

Permit Type:

Description: OTC

**Park Name: RANCHO MESA Park I.D. No.37- 0662 Space No.: 76 Community: EL CAJON Description: 308 SQFT AWNING (SPA # 78-44) FOR EXISTING MH Note to permittee: ONCE THIS PERMIT IS ISSUED IT WILL BE VALID FOR SIX MONTHS. Work must commence and a valid inspection performed within six months of issuance. No extension shall be granted where work has not started prior to expiration of the initial permit. Upon payment of fees, a permit extension of six months may be granted. No permit shall be extended more than two years from issuance of the initial permit to construct.**

Permit Description: **901a - Misc. Accessory Structures**

Work Class: Mobile Home Parksite Construction

Proposed Use:

Permit Number: PDS2018-MHPARK-000253

Status: Completed

Valuation: \$0.00

Contractor Company:

Contractor Name: SO - CAL MANUFACTURED HOUSING CONSTRUCTION INC

## ADJOINING PROPERTY FINDINGS

Date: 9/11/2018  
Permit Type:  
Description: **Park Name: RANCHO MESA Park I.D. No.37- 0662 Space No.: 24 Map ref: Community: EL CAJON Description: 198 SQFT DET. AWNING (SPA 77-44). Note to permittee: ONCE THIS PERMIT IS ISSUED IT WILL BE VALID FOR SIX MONTHS. Work must commence and a valid inspection performed within six months of issuance. No extension shall be granted where work has not started prior to expiration of the initial permit. Upon payment of fees, a permit extension of six months may be granted. No permit shall be extended more than two years from issuance of the initial permit to construct.**

Permit Description: **901a - Misc. Accessory Structures**  
Work Class: Mobile Home Parksite Construction  
Proposed Use:  
Permit Number: PDS2018-MHPARK-000262  
Status: Void  
Valuation: \$0.00  
Contractor Company:  
Contractor Name: SO - CAL MANUFACTURED HOUSING CONSTRUCTION INC

Date: 8/31/2018  
Permit Type:  
Description: **OTC  
Park Name: RANCHO MESA MHP Park I.D. No.37- 0662 Space No.:18 Map ref:1251 G2 Community: EL CAJON Description: 352 SQFT AWNING (SPA 78-44) AND 528 SQFT CARPORT (SPA 78-44) Note to permittee: ONCE THIS PERMIT IS ISSUED IT WILL BE VALID FOR SIX MONTHS. Work must commence and a valid inspection performed within six months of issuance. No extension shall be granted where work has not started prior to expiration of the initial permit. Upon payment of fees, a permit extension of six months may be granted. No permit shall be extended more than two years from issuance of the initial permit to construct.**

Permit Description: **901a - Misc. Accessory Structures**  
Work Class: Mobile Home Parksite Construction  
Proposed Use:  
Permit Number: PDS2018-MHPARK-000251  
Status: Completed  
Valuation: \$19,536.00  
Contractor Company:  
Contractor Name: SO - CAL MANUFACTURED HOUSING CONSTRUCTION INC



## ADJOINING PROPERTY FINDINGS

Date: **8/31/2018**  
Permit Type:  
Description: **OTC**  
**Park Name: RANCHO MESA MHP Park I.D. No.37-0662 Space No.:156 Map ref:1251 G2 Community: EL CAJON Description: 600 SQFT CARPORT (SPA 78-44) Note to permittee: ONCE THIS PERMIT IS ISSUED IT WILL BE VALID FOR SIX MONTHS. Work must commence and a valid inspection performed within six months of issuance. No extension shall be granted where work has not started prior to expiration of the initial permit. Upon payment of fees, a permit extension of six months may be granted. No permit shall be extended more than two years from issuance of the initial permit to construct.**

Permit Description: **901a - Misc. Accessory Structures**  
Work Class: Mobile Home Parksite Construction  
Proposed Use:  
Permit Number: PDS2018-MHPARK-000252  
Status: Completed  
Valuation: \$13,800.00  
Contractor Company:  
Contractor Name: SO - CAL MANUFACTURED HOUSING CONSTRUCTION INC

Date: **8/31/2018**  
Permit Type:  
Description: **OTC**  
**Park Name: RANCHO MESA MHP Park I.D. No.37- 0662 Space No.:26 Map ref: 1251 G2 Community: EL CAJON Description: 308 SQFT AWNING (SPA 78-44) AND 528 SQFT CARPORT (SPA 78-44) Note to permittee: ONCE THIS PERMIT IS ISSUED IT WILL BE VALID FOR SIX MONTHS. Work must commence and a valid inspection performed within six months of issuance. No extension shall be granted where work has not started prior to expiration of the initial permit. Upon payment of fees, a permit extension of six months may be granted. No permit shall be extended more than two years from issuance of the initial permit to construct.**

Permit Description: **901a - Misc. Accessory Structures**  
Work Class: Mobile Home Parksite Construction  
Proposed Use:  
Permit Number: PDS2018-MHPARK-000254  
Status: Completed  
Valuation: \$18,612.00  
Contractor Company:  
Contractor Name: SO - CAL MANUFACTURED HOUSING CONSTRUCTION INC

## ADJOINING PROPERTY FINDINGS

Date: 8/31/2018

Permit Type:

Description: OTC

**Park Name: RANCHO MESA MHP Park I.D. No.37-0662 Space No.: 73 Map ref: 1251 G2 Community: EL CAJON Description: 220 SQFT AWNING (SPA 78-44) Note to permittee: ONCE THIS PERMIT IS ISSUED IT WILL BE VALID FOR SIX MONTHS. Work must commence and a valid inspection performed within six months of issuance. No extension shall be granted where work has not started prior to expiration of the initial permit. Upon payment of fees, a permit extension of six months may be granted. No permit shall be extended more than two years from issuance of the initial permit to construct.**

Permit Description: **901a - Misc. Accessory Structures**

Work Class: Mobile Home Parksite Construction

Proposed Use:

Permit Number: PDS2018-MHPARK-000255

Status: Completed

Valuation: \$4,620.00

Contractor Company:

Contractor Name: SO - CAL MANUFACTURED HOUSING CONSTRUCTION INC

Date: 7/24/2018

Permit Type:

Description: OTC

**Park Name: RANCHO MESA Park I.D. No.37-0662 Space No.: 21 Community: ELCAJON Description: 528 SQFT CARPORT AND (SPA 78-44) 286 SQFT AWNING (SPA 78-44) FOR EXISTING MH Note to permittee: ONCE THIS PERMIT IS ISSUED IT WILL BE VALID FOR SIX MONTHS. Work must commence and a valid inspection performed within six months of issuance. No extension shall be granted where work has not started prior to expiration of the initial permit. Upon payment of fees, a permit extension of six months may be granted. No permit shall be extended more than two years from issuance of the initial permit to construct.**

Permit Description: **901a - Misc. Accessory Structures**

Work Class: Mobile Home Parksite Construction

Proposed Use:

Permit Number: PDS2018-MHPARK-000201

Status: Completed

Valuation: \$18,150.00

Contractor Company:

Contractor Name: SO - CAL MANUFACTURED HOUSING CONSTRUCTION INC

## ADJOINING PROPERTY FINDINGS

Date: 7/24/2018

Permit Type:

Description: OTC

**Park Name: rancho mesa Park I.D. No.37- 0662 Space No.: 14 Community: EL CAJON Description: 480 SQFT CARPORT (SPA 78-44) AND 320 SQFT AWNING (SPA 78-44) FOR EXISTING MH Note to permittee: ONCE THIS PERMIT IS ISSUED IT WILL BE VALID FOR SIX MONTHS. Work must commence and a valid inspection performed within six months of issuance. No extension shall be granted where work has not started prior to expiration of the initial permit. Upon payment of fees, a permit extension of six months may be granted. No permit shall be extended more than two years from issuance of the initial permit to construct.**

Permit Description: **901a - Misc. Accessory Structures**

Work Class: Mobile Home Parksite Construction

Proposed Use:

Permit Number: PDS2018-MHPARK-000202

Status: Completed

Valuation: \$0.00

Contractor Company:

Contractor Name: SO - CAL MANUFACTURED HOUSING CONSTRUCTION INC

Date: 7/24/2018

Permit Type:

Description: OTC

**Park Name: RANCHO MESA Park I.D. No.37- 0662 Space No.: 28 Community: EL CAJON Description: 528 SQFT CARPORT (SPA 78-44) AND 308 SQFT AWNING (SPA 78-44) FOR EXISTING MH Note to permittee: ONCE THIS PERMIT IS ISSUED IT WILL BE VALID FOR SIX MONTHS. Work must commence and a valid inspection performed within six months of issuance. No extension shall be granted where work has not started prior to expiration of the initial permit. Upon payment of fees, a permit extension of six months may be granted. No permit shall be extended more than two years from issuance of the initial permit to construct.**

Permit Description: **901a - Misc. Accessory Structures**

Work Class: Mobile Home Parksite Construction

Proposed Use:

Permit Number: PDS2018-MHPARK-000203

Status: Completed

Valuation: \$18,612.00

Contractor Company:

Contractor Name: SO - CAL MANUFACTURED HOUSING CONSTRUCTION INC



## ADJOINING PROPERTY FINDINGS

Date: 7/24/2018

Permit Type:

Description: OTC

**Park Name: RANCHO MESA Park I.D. No.37- 0662 Space No.: 52 Community: EL CAJON Description: 528 SQFT CARPORT(SPA 78-44) AND 440 SQFT AWNING (SPA 78-44) FOR EXISTING MH Note to permittee: ONCE THIS PERMIT IS ISSUED IT WILL BE VALID FOR SIX MONTHS. Work must commence and a valid inspection performed within six months of issuance. No extension shall be granted where work has not started prior to expiration of the initial permit. Upon payment of fees, a permit extension of six months may be granted. No permit shall be extended more than two years from issuance of the initial permit to construct.**

Permit Description: **901a - Misc. Accessory Structures**

Work Class: Mobile Home Parksite Construction

Proposed Use:

Permit Number: PDS2018-MHPARK-000204

Status: Completed

Valuation: \$21,384.00

Contractor Company:

Contractor Name: SO - CAL MANUFACTURED HOUSING CONSTRUCTION INC

Date: 7/24/2018

Permit Type:

Description: OTC

**Park Name: RANCHO MESA Park I.D. No.37- 0662 Space No.: 33 Community: EL CAJON Description: 528 SQFT CARPORT(SPA 78-44) AND 440 SQFT AWNING (SPA 78-44) FOR EXISTING SFD Note to permittee: ONCE THIS PERMIT IS ISSUED IT WILL BE VALID FOR SIX MONTHS. Work must commence and a valid inspection performed within six months of issuance. No extension shall be granted where work has not started prior to expiration of the initial permit. Upon payment of fees, a permit extension of six months may be granted. No permit shall be extended more than two years from issuance of the initial permit to construct.**

Permit Description: **901a - Misc. Accessory Structures**

Work Class: Mobile Home Parksite Construction

Proposed Use:

Permit Number: PDS2018-MHPARK-000205

Status: Completed

Valuation: \$21,384.00

Contractor Company:

Contractor Name: SO - CAL MANUFACTURED HOUSING CONSTRUCTION INC

## ADJOINING PROPERTY FINDINGS

Date: 7/24/2018

Permit Type:

Description: OTC

**Park Name: RANCHO MESA Park I.D. No.37- 0662 Space No.: 90 Community: EL CAJON Description: 392 SQFT CARPORT (SPA 78-44) FOR EXISTING MH Note to permittee: ONCE THIS PERMIT IS ISSUED IT WILL BE VALID FOR SIX MONTHS. Work must commence and a valid inspection performed within six months of issuance. No extension shall be granted where work has not started prior to expiration of the initial permit. Upon payment of fees, a permit extension of six months may be granted. No permit shall be extended more than two years from issuance of the initial permit to construct.**

Permit Description: **901a - Misc. Accessory Structures**

Work Class: Mobile Home Parksite Construction

Proposed Use:

Permit Number: PDS2018-MHPARK-000206

Status: Completed

Valuation: \$8,232.00

Contractor Company:

Contractor Name: SO - CAL MANUFACTURED HOUSING CONSTRUCTION INC

Date: 7/24/2018

Permit Type:

Description: OTC

**Park Name: RANCHO MESA Park I.D. No.37- 0662 Space No.: 43 Community: EL CAJON Description: 462 SQFT CARPORT (SPA 78-44) AND 352 SQFT AWNING (SPA 78-44) FOR EXISTING MH Note to permittee: ONCE THIS PERMIT IS ISSUED IT WILL BE VALID FOR SIX MONTHS. Work must commence and a valid inspection performed within six months of issuance. No extension shall be granted where work has not started prior to expiration of the initial permit. Upon payment of fees, a permit extension of six months may be granted. No permit shall be extended more than two years from issuance of the initial permit to construct.**

Permit Description: **901a - Misc. Accessory Structures**

Work Class: Mobile Home Parksite Construction

Proposed Use:

Permit Number: PDS2018-MHPARK-000207

Status: Completed

Valuation: \$18,018.00

Contractor Company:

Contractor Name: SO - CAL MANUFACTURED HOUSING CONSTRUCTION INC

## ADJOINING PROPERTY FINDINGS

Date: 7/13/2018

Permit Type:

Description: OTC

**Park Name: RANCHO MESA Park I.D. No.37- 0662 Space No.: 54 Community: EL CAJON Description: 352 SQFT AWNING (SPA 78-44), 594 SQFT CARPORT (SPA 78-44)FOR EXISTING MH Note to permittee: ONCE THIS PERMIT IS ISSUED IT WILL BE VALID FOR SIX MONTHS. Work must commence and a valid inspection performed within six months of issuance. No extension shall be granted where work has not started prior to expiration of the initial permit. Upon payment of fees, a permit extension of six months may be granted. No permit shall be extended more than two years from issuance of the initial permit to construct.**

Permit Description: **901a - Misc. Accessory Structures**

Work Class: Mobile Home Parksite Construction

Proposed Use:

Permit Number: PDS2018-MHPARK-000188

Status: Completed

Valuation: \$21,054.00

Contractor Company:

Contractor Name: SO - CAL MANUFACTURED HOUSING CONSTRUCTION INC

Date: 7/13/2018

Permit Type:

Description: OTC

**Park Name: RANCHO MESA Park I.D. No.37- 0662 Space No.: 131 Community: EL CAJON Description: 414 SQFT AWNING (SPA 78-44), 580 SQFT CARPORT (SPA 78-44)FOR EXISTING MH Note to permittee: ONCE THIS PERMIT IS ISSUED IT WILL BE VALID FOR SIX MONTHS. Work must commence and a valid inspection performed within six months of issuance. No extension shall be granted where work has not started prior to expiration of the initial permit. Upon payment of fees, a permit extension of six months may be granted. No permit shall be extended more than two years from issuance of the initial permit to construct.**

Permit Description: **901a - Misc. Accessory Structures**

Work Class: Mobile Home Parksite Construction

Proposed Use:

Permit Number: PDS2018-MHPARK-000189

Status: Completed

Valuation: \$22,034.00

Contractor Company:

Contractor Name: SO - CAL MANUFACTURED HOUSING CONSTRUCTION INC

## ADJOINING PROPERTY FINDINGS

Date: 7/12/2018

Permit Type:

Description: OTC

**Park Name: RANCHO MESA Park I.D. No.37- 0662 Space No.: 69 TB: 1251-G2  
Community: EL CAJON Description: 600 SQFT CARPORT (SPA 78-44) AND 400  
SQFT AWNING (SPA 78-44 FOR EXISTING MH Note to permittee: ONCE THIS  
PERMIT IS ISSUED IT WILL BE VALID FOR SIX MONTHS. Work must commence  
and a valid inspection performed within six months of issuance. No extension shall  
be granted where work has not started prior to expiration of the initial permit. Upon  
payment of fees, a permit extension of six months may be granted. No permit shall  
be extended more than two years from issuance of the initial permit to construct.**

Permit Description: **901a - Misc. Accessory Structures**

Work Class: Mobile Home Parksite Construction

Proposed Use:

Permit Number: PDS2018-MHPARK-000174

Status: Completed

Valuation: \$22,200.00

Contractor Company:

Contractor Name: SO - CAL MANUFACTURED HOUSING CONSTRUCTION INC

Date: 7/12/2018

Permit Type:

Description: OTC

**Park Name: RANCHO MESA Park I.D. No.37- 0662 Space No.: 99 Community: EL  
CAJON Description: 500 SQFT AWNING (SPA 78-44), 600 SQFT CARPORT (SPA 78-  
44) FOR EXISTING MH Note to permittee: ONCE THIS PERMIT IS ISSUED IT WILL  
BE VALID FOR SIX MONTHS. Work must commence and a valid inspection  
performed within six months of issuance. No extension shall be granted where  
work has not started prior to expiration of the initial permit. Upon payment of fees,  
a permit extension of six months may be granted. No permit shall be extended  
more than two years from issuance of the initial permit to construct.**

Permit Description: **901a - Misc. Accessory Structures**

Work Class: Mobile Home Parksite Construction

Proposed Use:

Permit Number: PDS2018-MHPARK-000175

Status: Completed

Valuation: \$0.00

Contractor Company:

Contractor Name: SO - CAL MANUFACTURED HOUSING CONSTRUCTION INC



## ADJOINING PROPERTY FINDINGS

Date: **7/12/2018**  
Permit Type:  
Description: **OTC**  
**Park Name: RANCHO MESA Park I.D. No.37- 0662 Space No.: 66 TB: 1251-G2**  
**Community: EL CAJON Description: 580 SQFT CARPORT (SPA 78-44) AND 450**  
**SQFT AWNING (SPA 78-44 FOR EXISTING MH**

Permit Description: **901a - Misc. Accessory Structures**  
Work Class: Mobile Home Parksite Construction  
Proposed Use:  
Permit Number: PDS2018-MHPARK-000176  
Status: Completed  
Valuation: \$22,790.00  
Contractor Company:  
Contractor Name: SO - CAL MANUFACTURED HOUSING CONSTRUCTION INC

Date: **7/12/2018**  
Permit Type:  
Description: **OTC**  
**Park Name: RANCHO MESA Park I.D. No.37- 0662 Space No.: 86 Community: EL**  
**CAJON Description: 460 SQFT AWNING (SPA 78-44), 550 SQFT CARPORT (SPA 78-**  
**44) FOR EXISTING MH Note to permittee: ONCE THIS PERMIT IS ISSUED IT WILL**  
**BE VALID FOR SIX MONTHS. Work must commence and a valid inspection**  
**performed within six months of issuance. No extension shall be granted where**  
**work has not started prior to expiration of the initial permit. Upon payment of fees,**  
**a permit extension of six months may be granted. No permit shall be extended**  
**more than two years from issuance of the initial permit to construct.**

Permit Description: **901a - Misc. Accessory Structures**  
Work Class: Mobile Home Parksite Construction  
Proposed Use:  
Permit Number: PDS2018-MHPARK-000177  
Status: Completed  
Valuation: \$0.00  
Contractor Company:  
Contractor Name: SO - CAL MANUFACTURED HOUSING CONSTRUCTION INC

## ADJOINING PROPERTY FINDINGS

Date: 7/12/2018

Permit Type:

Description: OTC

**Park Name: RANCHO MESA Park I.D. No.37- 0662 Space No.: 47 Community: EL CAJON description: 530 SQFT AWNING (SPA 78-44), 506 SQFT CARPORT (SPA 78-44) FOR EXISTING MH Note to permittee: ONCE THIS PERMIT IS ISSUED IT WILL BE VALID FOR SIX MONTHS. Work must commence and a valid inspection performed within six months of issuance. No extension shall be granted where work has not started prior to expiration of the initial permit. Upon payment of fees, a permit extension of six months may be granted. No permit shall be extended more than two years from issuance of the initial permit to construct.**

Permit Description: **901a - Misc. Accessory Structures**

Work Class: Mobile Home Parksite Construction

Proposed Use:

Permit Number: PDS2018-MHPARK-000178

Status: Completed

Valuation: \$0.00

Contractor Company:

Contractor Name: SO - CAL MANUFACTURED HOUSING CONSTRUCTION INC

Date: 7/12/2018

Permit Type:

Description: OTC

**Park Name: RANCHO MESA Park I.D. No.37- 0662 Space No.: 121 Community: EL CAJON Description: 600 SQFT CARPORT (SPA 78-44) AND 450 SQFT AWNING (SPA 78-44) FOR EXISTING MH Note to permittee: ONCE THIS PERMIT IS ISSUED IT WILL BE VALID FOR SIX MONTHS. Work must commence and a valid inspection performed within six months of issuance. No extension shall be granted where work has not started prior to expiration of the initial permit. Upon payment of fees, a permit extension of six months may be granted. No permit shall be extended more than two years from issuance of the initial permit to construct.**

Permit Description: **901a - Misc. Accessory Structures**

Work Class: Mobile Home Parksite Construction

Proposed Use:

Permit Number: PDS2018-MHPARK-000179

Status: Completed

Valuation: \$23,250.00

Contractor Company:

Contractor Name: SO - CAL MANUFACTURED HOUSING CONSTRUCTION INC

## ADJOINING PROPERTY FINDINGS

Date: 7/12/2018

Permit Type:

Description: OTC

**Park Name: RANCHO MESA Park I.D. No.37- 0662 Space No.: 40 Community: EL CAJON Description: 500 SQFT AWNING (SPA 78-44), 600 SQFT CARPORT FOR EXISTING MH Note to permittee: ONCE THIS PERMIT IS ISSUED IT WILL BE VALID FOR SIX MONTHS. Work must commence and a valid inspection performed within six months of issuance. No extension shall be granted where work has not started prior to expiration of the initial permit. Upon payment of fees, a permit extension of six months may be granted. No permit shall be extended more than two years from issuance of the initial permit to construct.**

Permit Description: **901a - Misc. Accessory Structures**

Work Class: Mobile Home Parksite Construction

Proposed Use:

Permit Number: PDS2018-MHPARK-000180

Status: Completed

Valuation: \$24,300.00

Contractor Company:

Contractor Name: SO - CAL MANUFACTURED HOUSING CONSTRUCTION INC

Date: 7/12/2018

Permit Type:

Description: OTC

**Park Name: RANCHO MESA Park I.D. No.37-0662 Space No.:125 Community: EL CAJON Description: 600 SQFT CARPORT (SPA 78-44) AND 325 SQFT AWNING (SPA 78-44) FOR EXISTING MH Note to permittee: ONCE THIS PERMIT IS ISSUED IT WILL BE VALID FOR SIX MONTHS. Work must commence and a valid inspection performed within six months of issuance. No extension shall be granted where work has not started prior to expiration of the initial permit. Upon payment of fees, a permit extension of six months may be granted. No permit shall be extended more than two years from issuance of the initial permit to construct.**

Permit Description: **901a - Misc. Accessory Structures**

Work Class: Mobile Home Parksite Construction

Proposed Use:

Permit Number: PDS2018-MHPARK-000181

Status: Completed

Valuation: \$20,625.00

Contractor Company:

Contractor Name: SO - CAL MANUFACTURED HOUSING CONSTRUCTION INC

## ADJOINING PROPERTY FINDINGS

Date: 7/12/2018

Permit Type:

Description: OTC

**Park Name: RANCHO MESA Park I.D. No.37- 0662 Space No.: 44 Community: EL CAJON Description:396 SQFT AWNING (SPA 78-44), 528 SQFT CARPORT (SPA 78-44) FOR EXISTING MH Note to permittee: ONCE THIS PERMIT IS ISSUED IT WILL BE VALID FOR SIX MONTHS. Work must commence and a valid inspection performed within six months of issuance. No extension shall be granted where work has not started prior to expiration of the initial permit. Upon payment of fees, a permit extension of six months may be granted. No permit shall be extended more than two years from issuance of the initial permit to construct.**

Permit Description: **901a - Misc. Accessory Structures**

Work Class: Mobile Home Parksite Construction

Proposed Use:

Permit Number: PDS2018-MHPARK-000182

Status: Completed

Valuation: \$0.00

Contractor Company:

Contractor Name: SO - CAL MANUFACTURED HOUSING CONSTRUCTION INC

Date: 7/12/2018

Permit Type:

Description: OTC

**Park Name: RANCHO MESA Park I.D. No.37- 0662 Space No.: 42 Community: EL CAJON Description: 600 SQFT CARPORT (SPA 78-44) AND 550 SQFT AWNING (SPA 78-44) FOR EXISTING MH Note to permittee: ONCE THIS PERMIT IS ISSUED IT WILL BE VALID FOR SIX MONTHS. Work must commence and a valid inspection performed within six months of issuance. No extension shall be granted where work has not started prior to expiration of the initial permit. Upon payment of fees, a permit extension of six months may be granted. No permit shall be extended more than two years from issuance of the initial permit to construct.**

Permit Description: **901a - Misc. Accessory Structures**

Work Class: Mobile Home Parksite Construction

Proposed Use:

Permit Number: PDS2018-MHPARK-000183

Status: Completed

Valuation: \$25,350.00

Contractor Company:

Contractor Name: SO - CAL MANUFACTURED HOUSING CONSTRUCTION INC



## ADJOINING PROPERTY FINDINGS

Date: 7/12/2018

Permit Type:

Description: OTC

**Park Name: RANCHO MESA Park I.D. No.37-0662 Space No.: 17 Community: EL CAJON Description: 624 SQFT CARPORT (SPA 78-44) AND 390 SQFT AWNING (SPA 78-44) FOR EXISTING MH Note to permittee: ONCE THIS PERMIT IS ISSUED IT WILL BE VALID FOR SIX MONTHS. Work must commence and a valid inspection performed within six months of issuance. No extension shall be granted where work has not started prior to expiration of the initial permit. Upon payment of fees, a permit extension of six months may be granted. No permit shall be extended more than two years from issuance of the initial permit to construct.**

Permit Description: **901a - Misc. Accessory Structures**

Work Class: Mobile Home Parksite Construction

Proposed Use:

Permit Number: PDS2018-MHPARK-000184

Status: Completed

Valuation: \$22,542.00

Contractor Company:

Contractor Name: SO - CAL MANUFACTURED HOUSING CONSTRUCTION INC

Date: 7/12/2018

Permit Type:

Description: OTC

**Park Name: RANCHO MESA Park I.D. No.37- 0662 Space No.: 16 Community: EL CAJON Description: 470 SQFT CARPORT (SPA 78-44) AND 420 SQFT AWNING (SPA 78-44) FOR EXISTING MH Note to permittee: ONCE THIS PERMIT IS ISSUED IT WILL BE VALID FOR SIX MONTHS. Work must commence and a valid inspection performed within six months of issuance. No extension shall be granted where work has not started prior to expiration of the initial permit. Upon payment of fees, a permit extension of six months may be granted. No permit shall be extended more than two years from issuance of the initial permit to construct.**

Permit Description: **901a - Misc. Accessory Structures**

Work Class: Mobile Home Parksite Construction

Proposed Use:

Permit Number: PDS2018-MHPARK-000185

Status: Completed

Valuation: \$19,630.00

Contractor Company:

Contractor Name: SO - CAL MANUFACTURED HOUSING CONSTRUCTION INC

## ADJOINING PROPERTY FINDINGS

Date: 7/12/2018

Permit Type:

Description: OTC

**Park Name: RANCHO MESA Park I.D. No.37- 0662 Space No.:13 Community: EL CAJON Description: 270 SQFT CARPORT (SPA 78-44) AND 240 SQFT AWNING (SPA 78-44) FOR EXISTING MH Note to permittee: ONCE THIS PERMIT IS ISSUED IT WILL BE VALID FOR SIX MONTHS. Work must commence and a valid inspection performed within six months of issuance. No extension shall be granted where work has not started prior to expiration of the initial permit. Upon payment of fees, a permit extension of six months may be granted. No permit shall be extended more than two years from issuance of the initial permit to construct.**

Permit Description: **901a - Misc. Accessory Structures**

Work Class: Mobile Home Parksite Construction

Proposed Use:

Permit Number: PDS2018-MHPARK-000187

Status: Completed

Valuation: \$11,250.00

Contractor Company:

Contractor Name: SO - CAL MANUFACTURED HOUSING CONSTRUCTION INC

Date: 7/11/2018

Permit Type:

Description: OTC

**Park Name: RANCHO MESA Park I.D. No.37- 0662 Space No.: 49 Community: EL CAJON Description:308 SQFT AWNING (SPA 78-44), 400 SQFT CARPORT (SPA 78-44) FOR EXISTING MH Note to permittee: ONCE THIS PERMIT IS ISSUED IT WILL BE VALID FOR SIX MONTHS. Work must commence and a valid inspection performed within six months of issuance. No extension shall be granted where work has not started prior to expiration of the initial permit. Upon payment of fees, a permit extension of six months may be granted. No permit shall be extended more than two years from issuance of the initial permit to construct.**

Permit Description: **901a - Misc. Accessory Structures**

Work Class: Mobile Home Parksite Construction

Proposed Use:

Permit Number: PDS2018-MHPARK-000162

Status: Completed

Valuation: \$15,668.00

Contractor Company:

Contractor Name: SO - CAL MANUFACTURED HOUSING CONSTRUCTION INC

## ADJOINING PROPERTY FINDINGS

Date: 7/11/2018

Permit Type:

Description: OTC

**Park Name: RANCHO MESA Park I.D. No.37- 0662 Space No.: 53 Community: EL CAJON Description: 484 SQFT CARPORT (SPA 78-44) AND 352 SQFT AWNING (SPA 78-44 FOR EXISTING MH Note to permittee: ONCE THIS PERMIT IS ISSUED IT WILL BE VALID FOR SIX MONTHS. Work must commence and a valid inspection performed within six months of issuance. No extension shall be granted where work has not started prior to expiration of the initial permit. Upon payment of fees, a permit extension of six months may be granted. No permit shall be extended more than two years from issuance of the initial permit to construct.**

Permit Description: **901a - Misc. Accessory Structures**

Work Class: Mobile Home Parksite Construction

Proposed Use:

Permit Number: PDS2018-MHPARK-000163

Status: Completed

Valuation: \$0.00

Contractor Company:

Contractor Name: SO - CAL MANUFACTURED HOUSING CONSTRUCTION INC

Date: 7/11/2018

Permit Type:

Description: OTC

**Park Name: RANCHO MESA Park I.D. No.37- 0662 Space No.: 147 Community: EL CAJON Description: 400 SQFT AWNING (SPA 78-44), 600 SQFT CARPORT (SPA 78-44) FOR EXISTING MH**

Permit Description: **901a - Misc. Accessory Structures**

Work Class: Mobile Home Parksite Construction

Proposed Use:

Permit Number: PDS2018-MHPARK-000164

Status: Completed

Valuation: \$22,200.00

Contractor Company:

Contractor Name: SO - CAL MANUFACTURED HOUSING CONSTRUCTION INC

## ADJOINING PROPERTY FINDINGS

Date: 7/11/2018

Permit Type:

Description: OTC

**Park Name: RANCHO MESA Park I.D. No.37- 0662 Space No.: 51 Community: EL CAJON Description: 400 SQFT AWNING (SPA 78-44) AND 575 SQFT CARPORT (SPA 78-44) FOR EXISTING MH Note to permittee: ONCE THIS PERMIT IS ISSUED IT WILL BE VALID FOR SIX MONTHS. Work must commence and a valid inspection performed within six months of issuance. No extension shall be granted where work has not started prior to expiration of the initial permit. Upon payment of fees, a permit extension of six months may be granted. No permit shall be extended more than two years from issuance of the initial permit to construct.**

Permit Description: **901a - Misc. Accessory Structures**

Work Class: Mobile Home Parksite Construction

Proposed Use:

Permit Number: PDS2018-MHPARK-000165

Status: Completed

Valuation: \$21,625.00

Contractor Company:

Contractor Name: SO - CAL MANUFACTURED HOUSING CONSTRUCTION INC

Date: 7/11/2018

Permit Type:

Description: OTC

**Park Name: RANCHO MESA Park I.D. No.37- 0662 Space No.: 143 Community: EL CAJON Description:590 SQFT AWNING (SPA 78-44), 600 SQFT CARPORT (SPA 78-44) FOR EXISTING MH Note to permittee: ONCE THIS PERMIT IS ISSUED IT WILL BE VALID FOR SIX MONTHS. Work must commence and a valid inspection performed within six months of issuance. No extension shall be granted where work has not started prior to expiration of the initial permit. Upon payment of fees, a permit extension of six months may be granted. No permit shall be extended more than two years from issuance of the initial permit to construct.**

Permit Description: **901a - Misc. Accessory Structures**

Work Class: Mobile Home Parksite Construction

Proposed Use:

Permit Number: PDS2018-MHPARK-000166

Status: Completed

Valuation: \$26,170.00

Contractor Company:

Contractor Name: SO - CAL MANUFACTURED HOUSING CONSTRUCTION INC



## ADJOINING PROPERTY FINDINGS

Date: 7/11/2018

Permit Type:

Description: OTC

**Park Name: RANCHO MESA Park I.D. No.37- 0662 Space No.: 137 Community: EL CAJON Description: 440 SQFT AWNING (SPA 78-44) FOR EXISTING MH Note to permittee: ONCE THIS PERMIT IS ISSUED IT WILL BE VALID FOR SIX MONTHS. Work must commence and a valid inspection performed within six months of issuance. No extension shall be granted where work has not started prior to expiration of the initial permit. Upon payment of fees, a permit extension of six months may be granted. No permit shall be extended more than two years from issuance of the initial permit to construct.**

Permit Description: **901a - Misc. Accessory Structures**

Work Class: Mobile Home Parksite Construction

Proposed Use:

Permit Number: PDS2018-MHPARK-000167

Status: Completed

Valuation: \$9,240.00

Contractor Company:

Contractor Name: SO - CAL MANUFACTURED HOUSING CONSTRUCTION INC

Date: 7/11/2018

Permit Type:

Description: OTC

**Park Name: RANCHO MESA Park I.D. No.37-0662 Space No.: 130 Community: EL CAJON Description: 330 SQFT AWNING (SPA 78-44) AND 600 SQFT CARPORT (SPA 78-44) FOR EXISTING MH Note to permittee: ONCE THIS PERMIT IS ISSUED IT WILL BE VALID FOR SIX MONTHS. Work must commence and a valid inspection performed within six months of issuance. No extension shall be granted where work has not started prior to expiration of the initial permit. Upon payment of fees, a permit extension of six months may be granted. No permit shall be extended more than two years from issuance of the initial permit to construct.**

Permit Description: **901a - Misc. Accessory Structures**

Work Class: Mobile Home Parksite Construction

Proposed Use:

Permit Number: PDS2018-MHPARK-000168

Status: Completed

Valuation: \$20,730.00

Contractor Company:

Contractor Name: SO - CAL MANUFACTURED HOUSING CONSTRUCTION INC

## ADJOINING PROPERTY FINDINGS

Date: 7/11/2018

Permit Type:

Description: OTC

**Park Name: RANCHO MESA Park I.D. No.37- 0662 Space No.: 128 Community: EL CAJON Description: 484 SQFT CARPORT (SPA 78-44) AND 286 SQFT AWNING (SPA 78-44)FOR EXISTING MH Note to permittee: ONCE THIS PERMIT IS ISSUED IT WILL BE VALID FOR SIX MONTHS. Work must commence and a valid inspection performed within six months of issuance. No extension shall be granted where work has not started prior to expiration of the initial permit. Upon payment of fees, a permit extension of six months may be granted. No permit shall be extended more than two years from issuance of the initial permit to construct.**

Permit Description: **901a - Misc. Accessory Structures**

Work Class: Mobile Home Parksite Construction

Proposed Use:

Permit Number: PDS2018-MHPARK-000170

Status: Completed

Valuation: \$17,138.00

Contractor Company:

Contractor Name: SO - CAL MANUFACTURED HOUSING CONSTRUCTION INC

Date: 7/11/2018

Permit Type:

Description: OTC

**Park Name: RANCHO MESA Park I.D. No.37- 0662 Space No.: 126 Community: EL CAJON Description: 250 SQFT AWNING (SPA 78-44) AND 575 SQFT (SPA 78-44) FOR EXISTING MH Note to permittee: ONCE THIS PERMIT IS ISSUED IT WILL BE VALID FOR SIX MONTHS. Work must commence and a valid inspection performed within six months of issuance. No extension shall be granted where work has not started prior to expiration of the initial permit. Upon payment of fees, a permit extension of six months may be granted. No permit shall be extended more than two years from issuance of the initial permit to construct.**

Permit Description: **901a - Misc. Accessory Structures**

Work Class: Mobile Home Parksite Construction

Proposed Use:

Permit Number: PDS2018-MHPARK-000171

Status: Completed

Valuation: \$18,475.00

Contractor Company:

Contractor Name: SO - CAL MANUFACTURED HOUSING CONSTRUCTION INC

## ADJOINING PROPERTY FINDINGS

Date: 7/11/2018

Permit Type:

Description: OTC

**Park Name: RANCHO MESA Park I.D. No.37- 0662 Space No.: 133 Community: EL CAJON Description: 450 SQFT AWNING (SPA 78-44), 500 SQFT CARPORT FOR EXISTING MH Note to permittee: ONCE THIS PERMIT IS ISSUED IT WILL BE VALID FOR SIX MONTHS. Work must commence and a valid inspection performed within six months of issuance. No extension shall be granted where work has not started prior to expiration of the initial permit. Upon payment of fees, a permit extension of six months may be granted. No permit shall be extended more than two years from issuance of the initial permit to construct.**

Permit Description: **901a - Misc. Accessory Structures**

Work Class: Mobile Home Parksite Construction

Proposed Use:

Permit Number: PDS2018-MHPARK-000172

Status: Completed

Valuation: \$20,950.00

Contractor Company:

Contractor Name: SO - CAL MANUFACTURED HOUSING CONSTRUCTION INC

Date: 7/11/2018

Permit Type:

Description: OTC

**Park Name: RANCHO MESA Park I.D. No.37- 0662 Space No.: 85 TB: 1251-G2 Community: EL CAJON Description: 600 SQFT CARPORT (SPA 78-44) AND 450 SQFT AWNING (SPA 78-44 FOR EXISTING MH Note to permittee: ONCE THIS PERMIT IS ISSUED IT WILL BE VALID FOR SIX MONTHS. Work must commence and a valid inspection performed within six months of issuance. No extension shall be granted where work has not started prior to expiration of the initial permit. Upon payment of fees, a permit extension of six months may be granted. No permit shall be extended more than two years from issuance of the initial permit to construct.**

Permit Description: **901a - Misc. Accessory Structures**

Work Class: Mobile Home Parksite Construction

Proposed Use:

Permit Number: PDS2018-MHPARK-000173

Status: Completed

Valuation: \$23,250.00

Contractor Company:

Contractor Name: SO - CAL MANUFACTURED HOUSING CONSTRUCTION INC

## ADJOINING PROPERTY FINDINGS

Date: **7/9/2018**

Permit Type:

Description: **OTC**

**Park Name: RANCHO MESA Park I.D. No.37- 0662 Space No.: 8 Community: EL CAJON Description: 320 SQFT AWNING (SPA 78-44), 480 SQFT CARPORT (SPA 78-44)FOR EXISTING MH Note to permittee: ONCE THIS PERMIT IS ISSUED IT WILL BE VALID FOR SIX MONTHS. Work must commence and a valid inspection performed within six months of issuance. No extension shall be granted where work has not started prior to expiration of the initial permit. Upon payment of fees, a permit extension of six months may be granted. No permit shall be extended more than two years from issuance of the initial permit to construct.**

Permit Description: **901a - Misc. Accessory Structures**

Work Class: Mobile Home Parksite Construction

Proposed Use:

Permit Number: PDS2018-MHPARK-000160

Status: Completed

Valuation: \$17,760.00

Contractor Company:

Contractor Name: SO - CAL MANUFACTURED HOUSING CONSTRUCTION INC

Date: **6/8/2018**

Permit Type:

Description: **OTC**

**Park Name: RANCHO MESA Park I.D. No.37-0662 Space No.: 39 Community: EL CAJON Description: 1344 SQFT MH INSTALL ON FOUNDATION SYSTEM (SPA#ETS-107) WITH 480 SQFT CARPORT (SPA#78-44) FOR UNIT IN MHPARK Note to permittee: ONCE THIS PERMIT IS ISSUED IT WILL BE VALID FOR SIX MONTHS. Work must commence and a valid inspection performed within six months of issuance. No extension shall be granted where work has not started prior to expiration of the initial permit. Upon payment of fees, a permit extension of six months may be granted. No permit shall be extended more than two years from issuance of the initial permit to construct.**

Permit Description: **902 - Installation - New Or Existing**

Work Class: Mobile Home Parksite Construction

Proposed Use: Misc. Accessory Structures

Permit Number: PDS2018-MHPARK-000136

Status: Completed

Valuation: \$147,469.44

Contractor Company:

Contractor Name: SO - CAL MANUFACTURED HOUSING CONSTRUCTION INC



## ADJOINING PROPERTY FINDINGS

Date: **5/23/2018**

Permit Type:

Description: **OTC**

**Park Name: RANCHO MESA MOBILE HOME Park I.D. No.37- 0662 Space No.: 133  
Map ref: 1251-G2 Community: EL CAJON Description: 630 SQFT DECK FOR M/H  
Note to permittee: ONCE THIS PERMIT IS ISSUED IT WILL BE VALID FOR SIX  
MONTHS. Work must commence and a valid inspection performed within six  
months of issuance. No extension shall be granted where work has not started  
prior to expiration of the initial permit. Upon payment of fees, a permit extension of  
six months may be granted. No permit shall be extended more than two years from  
issuance of the initial permit to construct.**

Permit Description: **901a - Misc. Accessory Structures**

Work Class: Mobile Home Parksite Construction

Proposed Use:

Permit Number: PDS2018-MHPARK-000119

Status: Completed

Valuation: \$18,900.00

Contractor Company:

Contractor Name: E C BUILDERS AND DESIGNS

Date: **5/18/2018**

Permit Type:

Description: **OTC**

**Park Name: RANCHO M ESA MHP Park I.D. No.37- 0662 Space No.: 51 Map ref:1251  
G2 Community: EL CAJON Description: 490 SQFT PATIO COVER ENCLOSURE  
(SPA 88-74) AND 200 SQFT LATTICE PATIO COVER (RAD 59-1005) FOR MH IN A  
PARK Note to permittee: ONCE THIS PERMIT IS ISSUED IT WILL BE VALID FOR SIX  
MONTHS. Work must commence and a valid inspection performed within six  
months of issuance. No extension shall be granted where work has not started  
prior to expiration of the initial permit. Upon payment of fees, a permit extension of  
six months may be granted. No permit shall be extended more than two years from  
issuance of the initial permit to construct.**

Permit Description: **901a - Misc. Accessory Structures**

Work Class: Mobile Home Parksite Construction

Proposed Use:

Permit Number: PDS2018-MHPARK-000065

Status: Completed

Valuation: \$53,935.00

Contractor Company:

Contractor Name: RICHARD K CRAWFORD JR INC

## ADJOINING PROPERTY FINDINGS

Date: 5/18/2018

Permit Type:

Description: OTC

**Park Name: RANCHO MESA MHP Park I.D. No.37-0662 Space No.: 47 Map ref: 1251 G2 Community: EL CAJON Description: 250 SQFT FREE-STANDING DECK AND 105 SQFT WHEELCHAIR RAMP FOR UNIT IN MH PARK Note to permittee: ONCE THIS PERMIT IS ISSUED IT WILL BE VALID FOR SIX MONTHS. Work must commence and a valid inspection performed within six months of issuance. No extension shall be granted where work has not started prior to expiration of the initial permit. Upon payment of fees, a permit extension of six months may be granted. No permit shall be extended more than two years from issuance of the initial permit to construct.**

Permit Description: **901a - Misc. Accessory Structures**

Work Class: Mobile Home Parksite Construction

Proposed Use:

Permit Number: PDS2018-MHPARK-000106

Status: Completed

Valuation: \$10,650.00

Contractor Company:

Contractor Name: RICHARD K CRAWFORD JR INC

Date: 3/29/2018

Permit Type:

Description: OTC

**Park Name: RANCHO MESA MOBILE HOME Park I.D. No.37- 0662 Space No.: 75 Map ref: 1251 G2 Community: EL CAJON Description: 320 SQFT DET. DECK IN MH PARK. Note to permittee: ONCE THIS PERMIT IS ISSUED IT WILL BE VALID FOR SIX MONTHS. Work must commence and a valid inspection performed within six months of issuance. No extension shall be granted where work has not started prior to expiration of the initial permit. Upon payment of fees, a permit extension of six months may be granted. No permit shall be extended more than two years from issuance of the initial permit to construct.**

Permit Description: **901a - Misc. Accessory Structures**

Work Class: Mobile Home Parksite Construction

Proposed Use:

Permit Number: PDS2018-MHPARK-000047

Status: Issued Expired

Valuation: \$0.00

Contractor Company:

Contractor Name:

## ADJOINING PROPERTY FINDINGS

Date: **6/14/2017**  
Permit Type:  
Description: **OTC**  
**Park Name: RANCHO MESA MOBILE HOME PARK Park I.D. No.37-0662 Space No.: 49 Community: EL CAJON Description: 400SF AWNING FOR (E) MH, SPA 88-60 6/20/17-CHANGED FOUNDATION FROM 88-61 TO 88-60. KP Note to permittee: ONCE THIS PERMIT IS ISSUED IT WILL BE VALID FOR SIX MONTHS. Work must commence and a valid inspection performed within six months of issuance. No extension shall be granted where work has not started prior to expiration of the initial permit. Upon payment of fees, a permit extension of six months may be granted. No permit shall be extended more than two years from issuance of the initial permit to construct.**

Permit Description: **901a - Misc. Accessory Structures**  
Work Class: Mobile Home Parksite Construction  
Proposed Use:  
Permit Number: PDS2017-MHPARK-000110  
Status: Completed  
Valuation: \$0.00  
Contractor Company:  
Contractor Name: JORDAN MOBILE HOME SERVICE INC

Date: **6/9/2017**  
Permit Type:  
Description: **OTC**  
**Park Name: Rancho Mesa Park I.D. No.37- 0662 Space No.: 75 Map ref: 1251 G2 Community: El Cajon Description: 576 sqft awning (SPA 88-60) Note to permittee: ONCE THIS PERMIT IS ISSUED IT WILL BE VALID FOR SIX MONTHS. Work must commence and a valid inspection performed within six months of issuance. No extension shall be granted where work has not started prior to expiration of the initial permit. Upon payment of fees, a permit extension of six months may be granted. No permit shall be extended more than two years from issuance of the initial permit to construct.**

Permit Description: **901a - Misc. Accessory Structures**  
Work Class: Mobile Home Parksite Construction  
Proposed Use:  
Permit Number: PDS2017-MHPARK-000107  
Status: Completed  
Valuation: \$0.00  
Contractor Company:  
Contractor Name: RICHARD K CRAWFORD JR INC

## ADJOINING PROPERTY FINDINGS

Date: 7/13/2016

Permit Type:

Description: OTC

**Park Name: Rancho Mesa Park I.D. No.37- 0662 Space No.: 1 Map ref: 1251G2  
Community: El Cajon Description: 1344 SF MH installation (ETS 107) and 672 SF  
Carport (SPA 78-44) Note to permittee: ONCE THIS PERMIT IS ISSUED IT WILL BE  
VALID FOR SIX MONTHS. Work must commence and a valid inspection performed  
within six months of issuance. No extension shall be granted where work has not  
started prior to expiration of the initial permit. Upon payment of fees, a permit  
extension of six months may be granted. No permit shall be extended more than  
two years from issuance of the initial permit to construct.**

Permit Description:

Work Class: Mobile Home Parksite Construction

Proposed Use:

Permit Number: PDS2016-MHPARK-000135

Status: Completed

Valuation: \$0.00

Contractor Company:

Contractor Name: SO - CAL MANUFACTURED HOUSING CONSTRUCTION INC

Date: 7/1/2015

Permit Type:

Description: OTC

**Park Name: RANCHO MESA Park I.D. No.37- 0662 Space No.: 24 Map ref: 1251G2  
Community: EL CAJON Description: MH INSTALLATION (SPA-107), CARPORT AND  
AWNING (SPA 78-44) Note to permittee: ONCE THIS PERMIT IS ISSUED IT WILL BE  
VALID FOR SIX MONTHS. Work must commence and a valid inspection performed  
within six months of issuance. No extension shall be granted where work has not  
started prior to expiration of the initial permit. Upon payment of fees, a permit  
extension of six months may be granted. No permit shall be extended more than  
two years from issuance of the initial permit to construct.**

Permit Description:

Work Class: Mobile Home Parksite Construction

Proposed Use:

Permit Number: PDS2015-MHPARK-000132

Status: Completed

Valuation: \$0.00

Contractor Company:

Contractor Name: SO - CAL MANUFACTURED HOUSING CONSTRUCTION INC



## ADJOINING PROPERTY FINDINGS

Date: **3/5/2015**

Permit Type:

Description: **OTC**

**Park Name: Rancho Mesa MHP Park I.D. No.37- 0662 Space No.: 1251 G2 Map ref: 1251G2 Community: El Cajon Description: Waterline repair in park Note to permittee: ONCE THIS PERMIT IS ISSUED IT WILL BE VALID FOR SIX MONTHS. Work must commence and a valid inspection performed within six months of issuance. No extension shall be granted where work has not started prior to expiration of the initial permit. Upon payment of fees, a permit extension of six months may be granted. No permit shall be extended more than two years from issuance of the initial permit to construct.**

Permit Description:

Work Class: Mobile Home Parksite Construction

Proposed Use:

Permit Number: PDS2015-MHPARK-000036

Status: Issued Invalid Expired

Valuation: \$0.00

Contractor Company:

Contractor Name: RUSSELL PLUMBING AND SUPPLIES INC

Date: **4/16/2014**

Permit Type:

Description: **STF**

**4/16/2014 Water heater is in MH- permit will be issued by the state.... SS Park Name: Rancho Mesa Park Park I.D. No.37- 0662 Space No.: 62 Map ref: 1251 G2 Community: El Cajon Description: Water heater replacement Note to permittee: ONCE THIS PERMIT IS ISSUED IT WILL BE VALID FOR SIX MONTHS. Work must commence and a valid inspection performed within six months of issuance. No extension shall be granted where work has not started prior to expiration of the initial permit. Upon payment of fees, a permit extension of six months may be granted. No permit shall be extended more than two years from issuance of the initial permit to construct.**

Permit Description:

Work Class: Mobile Home Parksite Construction

Proposed Use:

Permit Number: PDS2014-MHPARK-000079

Status: Void

Valuation: \$0.00

Contractor Company:

Contractor Name: DAVIC CONSTRUCTION

## ADJOINING PROPERTY FINDINGS

Date: 5/10/2013

Permit Type:

Description: OTC

**Park Name: Rancho Mesa Mobile Park I.D. No.37-0662 Space No.:42 Map ref:1068-G2 Community: El Cajon Description: Install new 784 sqft manufactured home (replacing existing) ETS-107 Note to permittee: ONCE THIS PERMIT IS ISSUED IT WILL BE VALID FOR SIX MONTHS. Work must commence and a valid inspection performed within six months of issuance. No extension shall be granted where work has not started prior to expiration of the initial permit. Upon payment of fees, a permit extension of six months may be granted. No permit shall be extended more than two years from issuance of the initial permit to construct.**

Permit Description:

Work Class: Mobile Home Parksite Construction

Proposed Use:

Permit Number: PDS2013-MHPARK-000094

Status: Completed

Valuation: \$0.00

Contractor Company:

Contractor Name: SO - CAL MANUFACTURED HOUSING CONSTRUCTION INC

Date: 4/23/2013

Permit Type:

Description: STF

**PLEASE ENTER THE NEAREST CROSS STREET: El Norte & Bradley Ave  
Description of Work: HRA (Online Permit) WATER HEATER REPLACEMENT, NO MODIFICATIONS OR ALTERNATIONS TO EXISTING SYSTEM**

Permit Description:

Work Class: Residential Alteration or Addition

Proposed Use:

Permit Number: PDS2013-RESALT-002033

Status: Issued Expired

Valuation: \$0.00

Contractor Company:

Contractor Name: CALIFORNIA DELTA MECHANICAL INC

## ADJOINING PROPERTY FINDINGS

Date: 12/17/2012

Permit Type:

Description: OTC

**Park Name: RANCHO MESA Park I.D. No.37-0662 Space No.: 40 Map ref: 1251 G2  
Community: EL CAJON Description: INSTALL REPLACEMENT MH UNIT (ETS107)  
Note to permittee: ONCE THIS PERMIT IS ISSUED IT WILL BE VALID FOR SIX MONTHS. Work must commence and a valid inspection performed within six months of issuance. No extension shall be granted where work has not started prior to expiration of the initial permit. Upon payment of fees, a permit extension of six months may be granted. No permit shall be extended more than two years from issuance of the initial permit to construct.**

Permit Description:

Work Class: Mobile Home Parksite Construction

Proposed Use:

Permit Number: PDS2012-MHPARK-000048

Status: Completed

Valuation: \$0.00

Contractor Company:

Contractor Name: SO - CAL MANUFACTURED HOUSING CONSTRUCTION INC

Date: 8/1/2012

Permit Type: 1035

Description: OTC

**Park Name: RANCHO MESA Park I.D. No.37-0662 Space No.:156 Map ref:1251G2  
Community: EL CAJON Description: REPLACEMENT MH (ETS 107) Note to permittee: ONCE THIS PERMIT IS ISSUED IT WILL BE VALID FOR SIX MONTHS. Work must commence and a valid inspection performed within six months of issuance. No extension shall be granted where work has not started prior to expiration of the initial permit. Upon payment of fees, a permit extension of six months may be granted. No permit shall be extended more than two years from issuance of the initial permit to construct.**

Permit Description: **PERMIT-MANUFACTURED HOME IN A PARK**

Work Class: Mobile Home Parksite Construction

Proposed Use:

Permit Number: PDS2012-1035-20120179

Status: Completed

Valuation: \$0.00

Contractor Company:

Contractor Name: SO - CAL MANUFACTURED HOUSING

## ADJOINING PROPERTY FINDINGS

Date: **8/1/2012**

Permit Type: **1035**

Description: **OTC**

**Park Name: RANCHO MESA Park I.D. No.37-0662 Space No.128 Map ref:1251G2  
Community: EL CAJON Description: REPLACEMENT MH (ETS 107) Note to  
permittee: ONCE THIS PERMIT IS ISSUED IT WILL BE VALID FOR SIX MONTHS.  
Work must commence and a valid inspection performed within six months of  
issuance. No extension shall be granted where work has not started prior to  
expiration of the initial permit. Upon payment of fees, a permit extension of six  
months may be granted. No permit shall be extended more than two years from  
issuance of the initial permit to construct.**

Permit Description: **PERMIT-MANUFACTURED HOME IN A PARK**

Work Class: Mobile Home Parksite Construction

Proposed Use:

Permit Number: PDS2012-1035-20120180

Status: Completed

Valuation: \$0.00

Contractor Company:

Contractor Name: SO - CAL MANUFACTURED HOUSING

Date: **8/1/2012**

Permit Type: **1035**

Description: **OTC**

**Park Name: RANCHO MESA Park I.D. No.37-0662 Space No.:143 Map ref:1251G2  
Community: EL CAJON Description: REPLACEMENT MH (ETS 107) Note to  
permittee: ONCE THIS PERMIT IS ISSUED IT WILL BE VALID FOR SIX MONTHS.  
Work must commence and a valid inspection performed within six months of  
issuance. No extension shall be granted where work has not started prior to  
expiration of the initial permit. Upon payment of fees, a permit extension of six  
months may be granted. No permit shall be extended more than two years from  
issuance of the initial permit to construct.**

Permit Description: **PERMIT-MANUFACTURED HOME IN A PARK**

Work Class: Mobile Home Parksite Construction

Proposed Use:

Permit Number: PDS2012-1035-20120181

Status: Completed

Valuation: \$0.00

Contractor Company:

Contractor Name: SO - CAL MANUFACTURED HOUSING



## ADJOINING PROPERTY FINDINGS

Date: **5/17/2012**

Permit Type: **1035**

Description: **OTC**

**Park Name: RANCHO MESA Park I.D. No.37-0662 Space No.:49 Map ref:1251G2  
Community: EL CAJON Description: REPLACEMENT MH (ETS 107) Note to  
permittee: ONCE THIS PERMIT IS ISSUED IT WILL BE VALID FOR SIX MONTHS.  
Work must commence and a valid inspection performed within six months of  
issuance. No extension shall be granted where work has not started prior to  
expiration of the initial permit. Upon payment of fees, a permit extension of six  
months may be granted. No permit shall be extended more than two years from  
issuance of the initial permit to construct.**

Permit Description: **PERMIT-MANUFACTURED HOME IN A PARK**

Work Class: Mobile Home Parksite Construction

Proposed Use:

Permit Number: PDS2012-1035-20120122

Status: Completed

Valuation: \$0.00

Contractor Company:

Contractor Name: SO - CAL MANUFACTURED HOUSING

Date: **5/17/2012**

Permit Type: **1035**

Description: **OTC**

**Park Name: RANCHO MESA Park I.D. No.37-0662 Space No.:47 Map ref:1251G2  
Community: EL CAJON Description: REPLACEMENT MH (ETS 107) Note to  
permittee: ONCE THIS PERMIT IS ISSUED IT WILL BE VALID FOR SIX MONTHS.  
Work must commence and a valid inspection performed within six months of  
issuance. No extension shall be granted where work has not started prior to  
expiration of the initial permit. Upon payment of fees, a permit extension of six  
months may be granted. No permit shall be extended more than two years from  
issuance of the initial permit to construct.**

Permit Description: **PERMIT-MANUFACTURED HOME IN A PARK**

Work Class: Mobile Home Parksite Construction

Proposed Use:

Permit Number: PDS2012-1035-20120123

Status: Completed

Valuation: \$0.00

Contractor Company:

Contractor Name: SO - CAL MANUFACTURED HOUSING

## ADJOINING PROPERTY FINDINGS

Date: **5/17/2012**  
Permit Type: **1035**  
Description: **OTC**  
**Park Name: RANCHO MESA Park I.D. No.37-0662 Space No.:44 Map ref:1251G2**  
**Community: EL CAJON Description: REPLACEMENT MH (ETS 107) Note to**  
**permittee: ONCE THIS PERMIT IS ISSUED IT WILL BE VALID FOR SIX MONTHS.**  
**Work must commence and a valid inspection performed within six months of**  
**issuance. No extension shall be granted where work has not started prior to**  
**expiration of the initial permit. Upon payment of fees, a permit extension of six**  
**months may be granted. No permit shall be extended more than two years from**  
**issuance of the initial permit to construct.**

Permit Description: **PERMIT-MANUFACTURED HOME IN A PARK**  
Work Class: Mobile Home Parksite Construction  
Proposed Use:  
Permit Number: PDS2012-1035-20120124  
Status: Completed  
Valuation: \$0.00  
Contractor Company:  
Contractor Name: SO - CAL MANUFACTURED HOUSING

Date: **5/17/2012**  
Permit Type: **1035**  
Description: **OTC**  
**Park Name: RANCHO MESA Park I.D. No.37-0662 Space No.:33 Map ref:1251G2**  
**Community: EL CAJON Description: REPLACEMENT MH (ETS 107) Note to**  
**permittee: ONCE THIS PERMIT IS ISSUED IT WILL BE VALID FOR SIX MONTHS.**  
**Work must commence and a valid inspection performed within six months of**  
**issuance. No extension shall be granted where work has not started prior to**  
**expiration of the initial permit. Upon payment of fees, a permit extension of six**  
**months may be granted. No permit shall be extended more than two years from**  
**issuance of the initial permit to construct.**

Permit Description: **PERMIT-MANUFACTURED HOME IN A PARK**  
Work Class: Mobile Home Parksite Construction  
Proposed Use:  
Permit Number: PDS2012-1035-20120125  
Status: Completed  
Valuation: \$0.00  
Contractor Company:  
Contractor Name: SO - CAL MANUFACTURED HOUSING

## ADJOINING PROPERTY FINDINGS

Date: **5/17/2012**  
Permit Type: **1035**  
Description: **OTC**  
**Park Name: RANCHO MESA Park I.D. No.37-0662 Space No.:43 Map ref:1251G2**  
**Community: EL CAJON Description: REPLACEMENT MH (ETS 107) Note to**  
**permittee: ONCE THIS PERMIT IS ISSUED IT WILL BE VALID FOR SIX MONTHS.**  
**Work must commence and a valid inspection performed within six months of**  
**issuance. No extension shall be granted where work has not started prior to**  
**expiration of the initial permit. Upon payment of fees, a permit extension of six**  
**months may be granted. No permit shall be extended more than two years from**  
**issuance of the initial permit to construct.**

Permit Description: **PERMIT-MANUFACTURED HOME IN A PARK**  
Work Class: Mobile Home Parksite Construction  
Proposed Use:  
Permit Number: PDS2012-1035-20120126  
Status: Completed  
Valuation: \$0.00  
Contractor Company:  
Contractor Name: SO - CAL MANUFACTURED HOUSING

Date: **5/8/2012**  
Permit Type: **1035**  
Description: **OTC**  
**Park Name: RANCHO MESA Park I.D. No.37- 0662 Space No.: 147 Map ref: 1251-G2**  
**Community: EL CAJON Description: M/H REPLACEMENT (ETS 107) Note to**  
**permittee: ONCE THIS PERMIT IS ISSUED IT WILL BE VALID FOR SIX MONTHS.**  
**Work must commence and a valid inspection performed within six months of**  
**issuance. No extension shall be granted where work has not started prior to**  
**expiration of the initial permit. Upon payment of fees, a permit extension of six**  
**months may be granted. No permit shall be extended more than two years from**  
**issuance of the initial permit to construct.**

Permit Description: **PERMIT-MANUFACTURED HOME IN A PARK**  
Work Class: Mobile Home Parksite Construction  
Proposed Use:  
Permit Number: PDS2012-1035-20120115  
Status: Completed  
Valuation: \$0.00  
Contractor Company:  
Contractor Name: SO - CAL MANUFACTURED HOUSING

## ADJOINING PROPERTY FINDINGS

Date: **5/8/2012**

Permit Type: **1035**

Description: **OTC**

**Park Name: RANCHO MESA Park I.D. No.37- 0662 Space No.: 69 Map ref: 1251-G2  
Community: EL CAJON Description: M/H REPLACEMENT (ETS 107) Note to  
permittee: ONCE THIS PERMIT IS ISSUED IT WILL BE VALID FOR SIX MONTHS.  
Work must commence and a valid inspection performed within six months of  
issuance. No extension shall be granted where work has not started prior to  
expiration of the initial permit. Upon payment of fees, a permit extension of six  
months may be granted. No permit shall be extended more than two years from  
issuance of the initial permit to construct.**

Permit Description: **PERMIT-MANUFACTURED HOME IN A PARK**

Work Class: Mobile Home Parksite Construction

Proposed Use:

Permit Number: PDS2012-1035-20120116

Status: Completed

Valuation: \$0.00

Contractor Company:

Contractor Name: SO - CAL MANUFACTURED HOUSING

Date: **5/3/2012**

Permit Type: **1035**

Description: **OTC**

**Park Name: RANCHO MESA Park I.D. No.37-0662 Space No.:132 Map ref:1251G2  
Community:EL CAJON Description:INSTALL NEW REPLACEMENT MH ETS 107**

Permit Description: **PERMIT-MANUFACTURED HOME IN A PARK**

Work Class: Mobile Home Parksite Construction

Proposed Use:

Permit Number: PDS2012-1035-20120105

Status: Completed

Valuation: \$0.00

Contractor Company:

Contractor Name: SO - CAL MANUFACTURED HOUSING



## ADJOINING PROPERTY FINDINGS

Date: **5/3/2012**

Permit Type: **1035**

Description: **OTC**

**Park Name: RANCHO MESA Park I.D. No.37- 0662 Space No.: 149 Map ref: 1251 G2  
Community: EL CAJON Description: INSTALL REPLACEMENT M/H (ETS 107) Note  
to permittee: ONCE THIS PERMIT IS ISSUED IT WILL BE VALID FOR SIX MONTHS.  
Work must commence and a valid inspection performed within six months of  
issuance. No extension shall be granted where work has not started prior to  
expiration of the initial permit. Upon payment of fees, a permit extension of six  
months may be granted. No permit shall be extended more than two years from  
issuance of the initial permit to construct.**

Permit Description: **PERMIT-MANUFACTURED HOME IN A PARK**

Work Class: Mobile Home Parksite Construction

Proposed Use:

Permit Number: PDS2012-1035-20120106

Status: Completed

Valuation: \$0.00

Contractor Company:

Contractor Name: SO - CAL MANUFACTURED HOUSING

Date: **5/3/2012**

Permit Type: **1035**

Description: **OTC**

**Park Name: RANCHO MESA Park I.D. No.37- 0662 Space No.: 66 Map ref: 1251 G2  
Community: EL CAJON Description: INSTALL REPLACEMENT M/H (ETS 107) Note  
to permittee: ONCE THIS PERMIT IS ISSUED IT WILL BE VALID FOR SIX MONTHS.  
Work must commence and a valid inspection performed within six months of  
issuance. No extension shall be granted where work has not started prior to  
expiration of the initial permit. Upon payment of fees, a permit extension of six  
months may be granted. No permit shall be extended more than two years from  
issuance of the initial permit to construct.**

Permit Description: **PERMIT-MANUFACTURED HOME IN A PARK**

Work Class: Mobile Home Parksite Construction

Proposed Use:

Permit Number: PDS2012-1035-20120107

Status: Completed

Valuation: \$0.00

Contractor Company:

Contractor Name: SO - CAL MANUFACTURED HOUSING

## ADJOINING PROPERTY FINDINGS

Date: **5/3/2012**

Permit Type: **1035**

Description: **OTC**

**Park Name: RANCHO MESA Park I.D. No.37- 0662 Space No.: 131 Map ref: 1251 G2  
Community: EL CAJON Description: INSTALL REPLACEMENT M/H (ETS 107) Note  
to permittee: ONCE THIS PERMIT IS ISSUED IT WILL BE VALID FOR SIX MONTHS.  
Work must commence and a valid inspection performed within six months of  
issuance. No extension shall be granted where work has not started prior to  
expiration of the initial permit. Upon payment of fees, a permit extension of six  
months may be granted. No permit shall be extended more than two years from  
issuance of the initial permit to construct.**

Permit Description: **PERMIT-MANUFACTURED HOME IN A PARK**

Work Class: Mobile Home Parksite Construction

Proposed Use:

Permit Number: PDS2012-1035-20120108

Status: Completed

Valuation: \$0.00

Contractor Company:

Contractor Name: SO - CAL MANUFACTURED HOUSING

Date: **5/3/2012**

Permit Type: **1035**

Description: **OTC**

**Park Name: RANCHO MESA Park I.D. No.37- 0662 Space No.: 70 Map ref: 1251 G2  
Community: EL CAJON Description: INSTALL REPLACEMENT M/H (ETS 107) Note  
to permittee: ONCE THIS PERMIT IS ISSUED IT WILL BE VALID FOR SIX MONTHS.  
Work must commence and a valid inspection performed within six months of  
issuance. No extension shall be granted where work has not started prior to  
expiration of the initial permit. Upon payment of fees, a permit extension of six  
months may be granted. No permit shall be extended more than two years from  
issuance of the initial permit to construct.**

Permit Description: **PERMIT-MANUFACTURED HOME IN A PARK**

Work Class: Mobile Home Parksite Construction

Proposed Use:

Permit Number: PDS2012-1035-20120109

Status: Completed

Valuation: \$0.00

Contractor Company:

Contractor Name: SO - CAL MANUFACTURED HOUSING

## ADJOINING PROPERTY FINDINGS

Date: **3/8/2012**

Permit Type: **1035**

Description: **OTC**

**Park Name: RANCHO MESA Park I.D. No.37-0662 Space No.: 130 Map ref: 1251G2  
Community:EL CAJON Description: INSTALL A REPLACEMENT MH, ETS 107 Note  
to permittee: ONCE THIS PERMIT IS ISSUED IT WILL BE VALID FOR SIX MONTHS.  
Work must commence and a valid inspection performed within six months of  
issuance. No extension shall be granted where work has not started prior to  
expiration of the initial permit. Upon payment of fees, a permit extension of six  
months may be granted. No permit shall be extended more than two years from  
issuance of the initial permit to construct.**

Permit Description: **PERMIT-MANUFACTURED HOME IN A PARK**

Work Class: Mobile Home Parksite Construction

Proposed Use:

Permit Number: PDS2012-1035-20120055

Status: Completed

Valuation: \$0.00

Contractor Company:

Contractor Name: SO - CAL MANUFACTURED HOUSING

Date: **3/5/2012**

Permit Type: **1035**

Description: **OTC**

**Park Name: RANCHO MESA Park I.D. No.37-0662 Space No.: 85 Map ref: 1251G2  
Community:EL CAJON Description: INSTALL A REPLACEMENT MH, ETS 107 Note  
to permittee: ONCE THIS PERMIT IS ISSUED IT WILL BE VALID FOR SIX MONTHS.  
Work must commence and a valid inspection performed within six months of  
issuance. No extension shall be granted where work has not started prior to  
expiration of the initial permit. Upon payment of fees, a permit extension of six  
months may be granted. No permit shall be extended more than two years from  
issuance of the initial permit to construct.**

Permit Description: **PERMIT-MANUFACTURED HOME IN A PARK**

Work Class: Mobile Home Parksite Construction

Proposed Use:

Permit Number: PDS2012-1035-20120050

Status: Completed

Valuation: \$0.00

Contractor Company:

Contractor Name: SO - CAL MANUFACTURED HOUSING

## ADJOINING PROPERTY FINDINGS

Date: **3/5/2012**

Permit Type: **1035**

Description: **OTC**

**Park Name: RANCHO MESA Park I.D. No.37-0662 Space No.: 45 Map ref: 1251G2  
Community:EL CAJON Description: INSTALL A REPLACEMENT MH, ETS 107 Note  
to permittee: ONCE THIS PERMIT IS ISSUED IT WILL BE VALID FOR SIX MONTHS.  
Work must commence and a valid inspection performed within six months of  
issuance. No extension shall be granted where work has not started prior to  
expiration of the initial permit. Upon payment of fees, a permit extension of six  
months may be granted. No permit shall be extended more than two years from  
issuance of the initial permit to construct.**

Permit Description: **PERMIT-MANUFACTURED HOME IN A PARK**

Work Class: Mobile Home Parksite Construction

Proposed Use:

Permit Number: PDS2012-1035-20120051

Status: Completed

Valuation: \$0.00

Contractor Company:

Contractor Name: SO - CAL MANUFACTURED HOUSING

Date: **3/5/2012**

Permit Type: **1035**

Description: **OTC**

**Park Name: RANCHO MESA Park I.D. No.37-0662 Space No.: 135 Map ref: 1251G2  
Community:EL CAJON Description: INSTALL A REPLACEMENT MH, ETS 107 Note  
to permittee: ONCE THIS PERMIT IS ISSUED IT WILL BE VALID FOR SIX MONTHS.  
Work must commence and a valid inspection performed within six months of  
issuance. No extension shall be granted where work has not started prior to  
expiration of the initial permit. Upon payment of fees, a permit extension of six  
months may be granted. No permit shall be extended more than two years from  
issuance of the initial permit to construct.**

Permit Description: **PERMIT-MANUFACTURED HOME IN A PARK**

Work Class: Mobile Home Parksite Construction

Proposed Use:

Permit Number: PDS2012-1035-20120052

Status: Completed

Valuation: \$0.00

Contractor Company:

Contractor Name: SO - CAL MANUFACTURED HOUSING



## ADJOINING PROPERTY FINDINGS

Date: **3/5/2012**

Permit Type: **1035**

Description: **OTC**

**Park Name: RANCHO MESA Park I.D. No.37-0662 Space No.: 10 Map ref: 1251G2  
Community:EL CAJON Description: INSTALL A REPLACEMENT MH, ETS 107 Note  
to permittee: ONCE THIS PERMIT IS ISSUED IT WILL BE VALID FOR SIX MONTHS.  
Work must commence and a valid inspection performed within six months of  
issuance. No extension shall be granted where work has not started prior to  
expiration of the initial permit. Upon payment of fees, a permit extension of six  
months may be granted. No permit shall be extended more than two years from  
issuance of the initial permit to construct.**

Permit Description: **PERMIT-MANUFACTURED HOME IN A PARK**

Work Class: Mobile Home Parksite Construction

Proposed Use:

Permit Number: PDS2012-1035-20120053

Status: Completed

Valuation: \$0.00

Contractor Company:

Contractor Name: SO - CAL MANUFACTURED HOUSING

Date: **2/28/2012**

Permit Type: **1035**

Description: **OTC**

**Park Name: RANCHO MESA Park I.D. No.37- 0662 Space No.: 90 Map ref: 1251 G2  
Community: EL CAJON Description: INSTALL REPLACEMENT M/H (ETS 107) Note  
to permittee: ONCE THIS PERMIT IS ISSUED IT WILL BE VALID FOR SIX MONTHS.  
Work must commence and a valid inspection performed within six months of  
issuance. No extension shall be granted where work has not started prior to  
expiration of the initial permit. Upon payment of fees, a permit extension of six  
months may be granted. No permit shall be extended more than two years from  
issuance of the initial permit to construct.**

Permit Description: **PERMIT-MANUFACTURED HOME IN A PARK**

Work Class: Mobile Home Parksite Construction

Proposed Use:

Permit Number: PDS2012-1035-20120046

Status: Completed

Valuation: \$0.00

Contractor Company:

Contractor Name: SO - CAL MANUFACTURED HOUSING

## ADJOINING PROPERTY FINDINGS

Date: **2/28/2012**

Permit Type: **1035**

Description: **OTC**

**Park Name: RANCHO MESA Park I.D. No.37- 0662 Space No.: 93 Map ref: 1251 G2  
Community: EL CAJON Description: INSTALL REPLACEMENT M/H (ETS 107) Note  
to permittee: ONCE THIS PERMIT IS ISSUED IT WILL BE VALID FOR SIX MONTHS.  
Work must commence and a valid inspection performed within six months of  
issuance. No extension shall be granted where work has not started prior to  
expiration of the initial permit. Upon payment of fees, a permit extension of six  
months may be granted. No permit shall be extended more than two years from  
issuance of the initial permit to construct.**

Permit Description: **PERMIT-MANUFACTURED HOME IN A PARK**

Work Class: Mobile Home Parksite Construction

Proposed Use:

Permit Number: PDS2012-1035-20120047

Status: Completed

Valuation: \$0.00

Contractor Company:

Contractor Name: SO - CAL MANUFACTURED HOUSING

Date: **2/28/2012**

Permit Type: **1035**

Description: **OTC**

**Park Name: RANCHO MESA Park I.D. No.37- 0662 Space No.:86 Map ref: 1251 G2  
Community: EL CAJON Description: INSTALL REPLACEMENT M/H (ETS 107) Note  
to permittee: ONCE THIS PERMIT IS ISSUED IT WILL BE VALID FOR SIX MONTHS.  
Work must commence and a valid inspection performed within six months of  
issuance. No extension shall be granted where work has not started prior to  
expiration of the initial permit. Upon payment of fees, a permit extension of six  
months may be granted. No permit shall be extended more than two years from  
issuance of the initial permit to construct.**

Permit Description: **PERMIT-MANUFACTURED HOME IN A PARK**

Work Class: Mobile Home Parksite Construction

Proposed Use:

Permit Number: PDS2012-1035-20120048

Status: Completed

Valuation: \$0.00

Contractor Company:

Contractor Name: SO - CAL MANUFACTURED HOUSING

## ADJOINING PROPERTY FINDINGS

Date: 2/13/2012

Permit Type: 1035

Description: OTC

**Park Name: RANCHO MESA Park I.D. No.37- 0662 Space No.:26 Map ref: 1251 G2  
Community: EL CAJON Description: INSTALL A REPLACEMENT MH ETS 107 Note  
to permittee: ONCE THIS PERMIT IS ISSUED IT WILL BE VALID FOR SIX MONTHS.  
Work must commence and a valid inspection performed within six months of  
issuance. No extension shall be granted where work has not started prior to  
expiration of the initial permit. Upon payment of fees, a permit extension of six  
months may be granted. No permit shall be extended more than two years from  
issuance of the initial permit to construct.**

Permit Description: **PERMIT-MANUFACTURED HOME IN A PARK**

Work Class: Mobile Home Parksite Construction

Proposed Use:

Permit Number: PDS2012-1035-20120030

Status: Completed

Valuation: \$0.00

Contractor Company:

Contractor Name: SO - CAL MANUFACTURED HOUSING

Date: 2/13/2012

Permit Type: 1035

Description: OTC

**Park Name: RANCHO MESA Park I.D. No.37- 0662 Space No.:28 Map ref: 1251 G2  
Community: EL CAJON Description: INSTALL A REPLACEMENT MH ETS 107 Note  
to permittee: ONCE THIS PERMIT IS ISSUED IT WILL BE VALID FOR SIX MONTHS.  
Work must commence and a valid inspection performed within six months of  
issuance. No extension shall be granted where work has not started prior to  
expiration of the initial permit. Upon payment of fees, a permit extension of six  
months may be granted. No permit shall be extended more than two years from  
issuance of the initial permit to construct.**

Permit Description: **PERMIT-MANUFACTURED HOME IN A PARK**

Work Class: Mobile Home Parksite Construction

Proposed Use:

Permit Number: PDS2012-1035-20120031

Status: Completed

Valuation: \$0.00

Contractor Company:

Contractor Name: SO - CAL MANUFACTURED HOUSING

## ADJOINING PROPERTY FINDINGS

Date: 2/13/2012

Permit Type: 1035

Description: OTC

**Park Name: RANCHO MESA Park I.D. No.37- 0662 Space No.:32 Map ref: 1251 G2  
Community: EL CAJON Description: INSTALL A REPLACEMENT MH ETS 107 Note  
to permittee: ONCE THIS PERMIT IS ISSUED IT WILL BE VALID FOR SIX MONTHS.  
Work must commence and a valid inspection performed within six months of  
issuance. No extension shall be granted where work has not started prior to  
expiration of the initial permit. Upon payment of fees, a permit extension of six  
months may be granted. No permit shall be extended more than two years from  
issuance of the initial permit to construct.**

Permit Description: **PERMIT-MANUFACTURED HOME IN A PARK**

Work Class: Mobile Home Parksite Construction

Proposed Use:

Permit Number: PDS2012-1035-20120032

Status: Completed

Valuation: \$0.00

Contractor Company:

Contractor Name: SO - CAL MANUFACTURED HOUSING

Date: 2/10/2012

Permit Type: 1035

Description: OTC

**Park Name: RANCHO MESA Park I.D. No.37-0662 Space No.: 18 Map ref: 1251G2  
Community: EL CAJON Description: MH REPLACEMENT ETS 107 Note to  
permittee: ONCE THIS PERMIT IS ISSUED IT WILL BE VALID FOR SIX MONTHS.  
Work must commence and a valid inspection performed within six months of  
issuance. No extension shall be granted where work has not started prior to  
expiration of the initial permit. Upon payment of fees, a permit extension of six  
months may be granted. No permit shall be extended more than two years from  
issuance of the initial permit to construct.**

Permit Description: **PERMIT-MANUFACTURED HOME IN A PARK**

Work Class: Mobile Home Parksite Construction

Proposed Use:

Permit Number: PDS2012-1035-20120028

Status: Completed

Valuation: \$0.00

Contractor Company:

Contractor Name: SO - CAL MANUFACTURED HOUSING



## ADJOINING PROPERTY FINDINGS

Date: **2/10/2012**

Permit Type: **1035**

Description: **OTC**

**Park Name: RANCHO MESA Park I.D. No.37-0662 Space No.: 21 Map ref: 1251G2 Community: EL CAJON Description: MH REPLACEMENT ETS 107 Note to permittee: ONCE THIS PERMIT IS ISSUED IT WILL BE VALID FOR SIX MONTHS. Work must commence and a valid inspection performed within six months of issuance. No extension shall be granted where work has not started prior to expiration of the initial permit. Upon payment of fees, a permit extension of six months may be granted. No permit shall be extended more than two years from issuance of the initial permit to construct.**

Permit Description: **PERMIT-MANUFACTURED HOME IN A PARK**

Work Class: Mobile Home Parksite Construction

Proposed Use:

Permit Number: PDS2012-1035-20120029

Status: Completed

Valuation: \$0.00

Contractor Company:

Contractor Name: SO - CAL MANUFACTURED HOUSING

Date: **11/17/2011**

Permit Type: **1035**

Description: **OTC**

**Office: SM Park Name: RANCHO MESA Park I.D. No.37-0662 Space No.: 51 Map ref:1251-G2 Community:EL CAJON Description: INSTALL ETS-107, 784 sq ft replacement mh, Note to permittee: ONCE THIS PERMIT IS ISSUED IT WILL BE VALID FOR SIX MONTHS. Work must commence and a valid inspection performed within six months of issuance. No extension shall be granted where work has not started prior to expiration of the initial permit. Upon payment of fees, a permit extension of six months may be granted. No permit shall be extended more than two years from issuance of the initial permit to construct.**

Permit Description: **PERMIT-MANUFACTURED HOME IN A PARK**

Work Class: Mobile Home Parksite Construction

Proposed Use:

Permit Number: PDS2011-1035-20110235

Status: Completed

Valuation: \$0.00

Contractor Company:

Contractor Name: SO - CAL MANUFACTURED HOUSING

## ADJOINING PROPERTY FINDINGS

Date: 11/17/2011

Permit Type: 1035

Description: OTC

Office: SM Park Name: RANCHO MESA Park I.D. No.37-0662 Space No.: 52 Map ref:1251-G2 Community:EL CAJON Description: INSTALL ETS-107, 784 sq ft replacement mh, Note to permittee: ONCE THIS PERMIT IS ISSUED IT WILL BE VALID FOR SIX MONTHS. Work must commence and a valid inspection performed within six months of issuance. No extension shall be granted where work has not started prior to expiration of the initial permit. Upon payment of fees, a permit extension of six months may be granted. No permit shall be extended more than two years from issuance of the initial permit to construct.

Permit Description: PERMIT-MANUFACTURED HOME IN A PARK

Work Class: Mobile Home Parksite Construction

Proposed Use:

Permit Number: PDS2011-1035-20110236

Status: Completed

Valuation: \$0.00

Contractor Company:

Contractor Name: SO - CAL MANUFACTURED HOUSING

Date: 11/17/2011

Permit Type: 1035

Description: OTC

Office: KM Park Name: RANCHO MESA Park I.D. No.37-0662 Space No.:53 Map ref:1251-G2 Community:EL CAJON Description: INSTALL ETS-107, 784 sq ft replacement mh, Note to permittee: ONCE THIS PERMIT IS ISSUED IT WILL BE VALID FOR SIX MONTHS. Work must commence and a valid inspection performed within six months of issuance. No extension shall be granted where work has not started prior to expiration of the initial permit. Upon payment of fees, a permit extension of six months may be granted. No permit shall be extended more than two years from issuance of the initial permit to construct.

Permit Description: PERMIT-MANUFACTURED HOME IN A PARK

Work Class: Mobile Home Parksite Construction

Proposed Use:

Permit Number: PDS2011-1035-20110237

Status: Completed

Valuation: \$0.00

Contractor Company:

Contractor Name: SO - CAL MANUFACTURED HOUSING

## ADJOINING PROPERTY FINDINGS

Date: 11/4/2011

Permit Type: 1035

Description: OTC

Office: SM Park Name: RANCHO MESA Park I.D. No.37-0662 Space No.: 126 Map ref:1251-G2 Community:EL CAJON Description: INSTALL ETS-107, 1248 sq ft replacement mh, Note to permittee: ONCE THIS PERMIT IS ISSUED IT WILL BE VALID FOR SIX MONTHS. Work must commence and a valid inspection performed within six months of issuance. No extension shall be granted where work has not started prior to expiration of the initial permit. Upon payment of fees, a permit extension of six months may be granted. No permit shall be extended more than two years from issuance of the initial permit to construct.

Permit Description: PERMIT-MANUFACTURED HOME IN A PARK

Work Class: Mobile Home Parksite Construction

Proposed Use:

Permit Number: PDS2011-1035-20110229

Status: Issued Expired

Valuation: \$0.00

Contractor Company:

Contractor Name: SO - CAL MANUFACTURED HOUSING

Date: 11/4/2011

Permit Type: 1035

Description: OTC

Office: SM Park Name: RANCHO MESA Park I.D. No.37-0662 Space No.: 125 Map ref:1251-G2 Community:EL CAJON Description: INSTALL ETS-107, 1248 sq ft replacement mh, Note to permittee: ONCE THIS PERMIT IS ISSUED IT WILL BE VALID FOR SIX MONTHS. Work must commence and a valid inspection performed within six months of issuance. No extension shall be granted where work has not started prior to expiration of the initial permit. Upon payment of fees, a permit extension of six months may be granted. No permit shall be extended more than two years from issuance of the initial permit to construct.

Permit Description: PERMIT-MANUFACTURED HOME IN A PARK

Work Class: Mobile Home Parksite Construction

Proposed Use:

Permit Number: PDS2011-1035-20110230

Status: Completed

Valuation: \$0.00

Contractor Company:

Contractor Name: SO - CAL MANUFACTURED HOUSING

## ADJOINING PROPERTY FINDINGS

Date: 11/4/2011

Permit Type: 1035

Description: OTC

Office: SM Park Name: RANCHO MESA Park I.D. No.37-0662 Space No.: 54 Map ref:1251-G2 Community:EL CAJON Description: INSTALL ETS-107, 784 sq ft replacement mh, Note to permittee: ONCE THIS PERMIT IS ISSUED IT WILL BE VALID FOR SIX MONTHS. Work must commence and a valid inspection performed within six months of issuance. No extension shall be granted where work has not started prior to expiration of the initial permit. Upon payment of fees, a permit extension of six months may be granted. No permit shall be extended more than two years from issuance of the initial permit to construct.

Permit Description: PERMIT-MANUFACTURED HOME IN A PARK

Work Class: Mobile Home Parksite Construction

Proposed Use:

Permit Number: PDS2011-1035-20110231

Status: Completed

Valuation: \$0.00

Contractor Company:

Contractor Name: SO - CAL MANUFACTURED HOUSING

Date: 11/4/2011

Permit Type: 1035

Description: OTC

Office: SM Park Name: RANCHO MESA Park I.D. No.37-0662 Space No.: 08 Map ref:1251-G2 Community:EL CAJON Description: INSTALL ETS-107, 784 sq ft replacement mh, Note to permittee: ONCE THIS PERMIT IS ISSUED IT WILL BE VALID FOR SIX MONTHS. Work must commence and a valid inspection performed within six months of issuance. No extension shall be granted where work has not started prior to expiration of the initial permit. Upon payment of fees, a permit extension of six months may be granted. No permit shall be extended more than two years from issuance of the initial permit to construct.

Permit Description: PERMIT-MANUFACTURED HOME IN A PARK

Work Class: Mobile Home Parksite Construction

Proposed Use:

Permit Number: PDS2011-1035-20110232

Status: Completed

Valuation: \$0.00

Contractor Company:

Contractor Name: SO - CAL MANUFACTURED HOUSING



## ADJOINING PROPERTY FINDINGS

Date: **9/9/2011**

Permit Type: **1035**

Description: **OTC**

**Park Name: RANCHO MESA Park I.D. No.37-0662 Space No.: 13 Map ref: 1251 G2  
Community: EL CAJON Description: INSTALL A REPLACEMENT MH (ETS 107) Note  
to permittee: ONCE THIS PERMIT IS ISSUED IT WILL BE VALID FOR SIX MONTHS.  
Work must commence and a valid inspection performed within six months of  
issuance. No extension shall be granted where work has not started prior to  
expiration of the initial permit. Upon payment of fees, a permit extension of six  
months may be granted. No permit shall be extended more than two years from  
issuance of the initial permit to construct.**

Permit Description: **PERMIT-MANUFACTURED HOME IN A PARK**

Work Class: Mobile Home Parksite Construction

Proposed Use:

Permit Number: PDS2011-1035-20110177

Status: Completed

Valuation: \$0.00

Contractor Company:

Contractor Name: SO - CAL MANUFACTURED HOUSING

Date: **9/9/2011**

Permit Type: **1035**

Description: **OTC**

**Park Name: RANCHO MESA Park I.D. No.37-0662 Space No.: 14 Map ref: 1251 G2  
Community: EL CAJON Description: INSTALL A REPLACEMENT MH (ETS 107) Note  
to permittee: ONCE THIS PERMIT IS ISSUED IT WILL BE VALID FOR SIX MONTHS.  
Work must commence and a valid inspection performed within six months of  
issuance. No extension shall be granted where work has not started prior to  
expiration of the initial permit. Upon payment of fees, a permit extension of six  
months may be granted. No permit shall be extended more than two years from  
issuance of the initial permit to construct.**

Permit Description: **PERMIT-MANUFACTURED HOME IN A PARK**

Work Class: Mobile Home Parksite Construction

Proposed Use:

Permit Number: PDS2011-1035-20110178

Status: Completed

Valuation: \$0.00

Contractor Company:

Contractor Name: SO - CAL MANUFACTURED HOUSING

## ADJOINING PROPERTY FINDINGS

Date: **9/9/2011**

Permit Type: **1035**

Description: **OTC**

**Park Name: RANCHO MESA Park I.D. No.37-0662 Space No.: 16 Map ref: 1251 G2  
Community: EL CAJON Description: INSTALL A REPLACEMENT MH (ETS 107) Note  
to permittee: ONCE THIS PERMIT IS ISSUED IT WILL BE VALID FOR SIX MONTHS.  
Work must commence and a valid inspection performed within six months of  
issuance. No extension shall be granted where work has not started prior to  
expiration of the initial permit. Upon payment of fees, a permit extension of six  
months may be granted. No permit shall be extended more than two years from  
issuance of the initial permit to construct.**

Permit Description: **PERMIT-MANUFACTURED HOME IN A PARK**

Work Class: Mobile Home Parksite Construction

Proposed Use:

Permit Number: PDS2011-1035-20110179

Status: Completed

Valuation: \$0.00

Contractor Company:

Contractor Name: SO - CAL MANUFACTURED HOUSING

Date: **9/9/2011**

Permit Type: **1035**

Description: **OTC**

**Park Name: RANCHO MESA Park I.D. No.37-0662 Space No.: 17 Map ref: 1251 G2  
Community: EL CAJON Description: INSTALL A REPLACEMENT MH (ETS 107) Note  
to permittee: ONCE THIS PERMIT IS ISSUED IT WILL BE VALID FOR SIX MONTHS.  
Work must commence and a valid inspection performed within six months of  
issuance. No extension shall be granted where work has not started prior to  
expiration of the initial permit. Upon payment of fees, a permit extension of six  
months may be granted. No permit shall be extended more than two years from  
issuance of the initial permit to construct.**

Permit Description: **PERMIT-MANUFACTURED HOME IN A PARK**

Work Class: Mobile Home Parksite Construction

Proposed Use:

Permit Number: PDS2011-1035-20110180

Status: Completed

Valuation: \$0.00

Contractor Company:

Contractor Name: SO - CAL MANUFACTURED HOUSING

## ADJOINING PROPERTY FINDINGS

Date: 9/9/2011

Permit Type: 1035

Description: OTC

**Park Name: RANCHO MESA Park I.D. No.37-0662 Space No.: 64 Map ref: 1251 G2  
Community: EL CAJON Description: INSTALL A REPLACEMENT MH (ETS 107) Note  
to permittee: ONCE THIS PERMIT IS ISSUED IT WILL BE VALID FOR SIX MONTHS.  
Work must commence and a valid inspection performed within six months of  
issuance. No extension shall be granted where work has not started prior to  
expiration of the initial permit. Upon payment of fees, a permit extension of six  
months may be granted. No permit shall be extended more than two years from  
issuance of the initial permit to construct.**

Permit Description: **PERMIT-MANUFACTURED HOME IN A PARK**

Work Class: Mobile Home Parksite Construction

Proposed Use:

Permit Number: PDS2011-1035-20110181

Status: Completed

Valuation: \$0.00

Contractor Company:

Contractor Name: SO - CAL MANUFACTURED HOUSING

Date: 8/11/2011

Permit Type: 1035

Description: OTC

**Park Name: RANCHO MESA Park I.D. No.37- 0662 Space No.:73 Map ref: 1251 G2  
Community: EL CAJON Description: REPLACEMENT MH AND CARPORT Note to  
permittee: ONCE THIS PERMIT IS ISSUED IT WILL BE VALID FOR SIX MONTHS.  
Work must commence and a valid inspection performed within six months of  
issuance. No extension shall be granted where work has not started prior to  
expiration of the initial permit. Upon payment of fees, a permit extension of six  
months may be granted. No permit shall be extended more than two years from  
issuance of the initial permit to construct.**

Permit Description: **PERMIT-MANUFACTURED HOME IN A PARK**

Work Class: Mobile Home Parksite Construction

Proposed Use:

Permit Number: PDS2011-1035-20110150

Status: Completed

Valuation: \$0.00

Contractor Company:

Contractor Name: SO - CAL MANUFACTURED HOUSING

## ADJOINING PROPERTY FINDINGS

Date: 8/11/2011

Permit Type: 1035

Description: OTC

**Park Name: RANCHO MESA Park I.D. No.37- 0662 Space No.:75 Map ref: 1251 G2  
Community: EL CAJON Description: REPLACEMENT MH AND CARPORT Note to  
permittee: ONCE THIS PERMIT IS ISSUED IT WILL BE VALID FOR SIX MONTHS.  
Work must commence and a valid inspection performed within six months of  
issuance. No extension shall be granted where work has not started prior to  
expiration of the initial permit. Upon payment of fees, a permit extension of six  
months may be granted. No permit shall be extended more than two years from  
issuance of the initial permit to construct.**

Permit Description: **PERMIT-MANUFACTURED HOME IN A PARK**

Work Class: Mobile Home Parksite Construction

Proposed Use:

Permit Number: PDS2011-1035-20110151

Status: Completed

Valuation: \$0.00

Contractor Company:

Contractor Name: SO - CAL MANUFACTURED HOUSING

Date: 8/11/2011

Permit Type: 1035

Description: OTC

**Park Name: RANCHO MESA Park I.D. No.37- 0662 Space No.:76 Map ref: 1251 G2  
Community: EL CAJON Description: REPLACEMENT MH AND CARPORT Note to  
permittee: ONCE THIS PERMIT IS ISSUED IT WILL BE VALID FOR SIX MONTHS.  
Work must commence and a valid inspection performed within six months of  
issuance. No extension shall be granted where work has not started prior to  
expiration of the initial permit. Upon payment of fees, a permit extension of six  
months may be granted. No permit shall be extended more than two years from  
issuance of the initial permit to construct.**

Permit Description: **PERMIT-MANUFACTURED HOME IN A PARK**

Work Class: Mobile Home Parksite Construction

Proposed Use:

Permit Number: PDS2011-1035-20110152

Status: Completed

Valuation: \$0.00

Contractor Company:

Contractor Name: SO - CAL MANUFACTURED HOUSING



## ADJOINING PROPERTY FINDINGS

Date: 2/22/2011

Permit Type: 1035

Description: OTC

**Park Name: RANCHO MESA Park I.D. No.37- 0662 Space No.: 99 Map ref: 1251-G2  
Community: EL CAJON Description: M/H REPLACEMENT INSTALLATION ETS107  
W/ 576 SQFT CARPORT (SPA 78-44). Note to permittee: ONCE THIS PERMIT IS  
ISSUED IT WILL BE VALID FOR SIX MONTHS. Work must commence and a valid  
inspection performed within six months of issuance. No extension shall be granted  
where work has not started prior to expiration of the initial permit. Upon payment of  
fees, a permit extension of six months may be granted. No permit shall be extended  
more than two years from issuance of the initial permit to construct.**

Permit Description: **PERMIT-MANUFACTURED HOME IN A PARK**

Work Class: Mobile Home Parksite Construction

Proposed Use:

Permit Number: PDS2011-1035-20110031

Status: Completed

Valuation: \$0.00

Contractor Company:

Contractor Name: SO - CAL MANUFACTURED HOUSING

Date: 2/22/2011

Permit Type: 1035

Description: OTC

**Park Name: RANCHO MESA Park I.D. No.37 - 0662 Space No.: 121 Map ref: 1251 G2  
Community: EL CAJON Description: INSTALL A REPLACEMENT MH ETS 107 AND  
CARPORT SPA 78-44 Note to permittee: ONCE THIS PERMIT IS ISSUED IT WILL BE  
VALID FOR SIX MONTHS. Work must commence and a valid inspection performed  
within six months of issuance. No extension shall be granted where work has not  
started prior to expiration of the initial permit. Upon payment of fees, a permit  
extension of six months may be granted. No permit shall be extended more than  
two years from issuance of the initial permit to construct.**

Permit Description: **PERMIT-MANUFACTURED HOME IN A PARK**

Work Class: Mobile Home Parksite Construction

Proposed Use:

Permit Number: PDS2011-1035-20110032

Status: Completed

Valuation: \$0.00

Contractor Company:

Contractor Name: SO - CAL MANUFACTURED HOUSING

## ADJOINING PROPERTY FINDINGS

Date: 2/22/2011

Permit Type: 1035

Description: OTC

**Park Name: RANCHO MESA Park I.D. No.37 - 0662 Space No.: 137 Map ref: 1251 G2 Community: EL CAJON Description: INSTALL A REPLACEMENT MH ETS 107 AND A CARPORT SPA 78-44 Note to permittee: ONCE THIS PERMIT IS ISSUED IT WILL BE VALID FOR SIX MONTHS. Work must commence and a valid inspection performed within six months of issuance. No extension shall be granted where work has not started prior to expiration of the initial permit. Upon payment of fees, a permit extension of six months may be granted. No permit shall be extended more than two years from issuance of the initial permit to construct.**

Permit Description: **PERMIT-MANUFACTURED HOME IN A PARK**

Work Class: Mobile Home Parksite Construction

Proposed Use:

Permit Number: PDS2011-1035-20110033

Status: Issued Expired

Valuation: \$0.00

Contractor Company:

Contractor Name: SO - CAL MANUFACTURED HOUSING

Date: 2/22/2011

Permit Type: 1035

Description: OTC

**Park Name: RANCHO MESA Park I.D. No.37 - 0662 Space No.: 133 Map ref: 1251 G2 Community: EL CAJON Description: INSTALL A REPLACEMENT MH ETS 107 AND CARPORT SPA 78-44 Note to permittee: ONCE THIS PERMIT IS ISSUED IT WILL BE VALID FOR SIX MONTHS. Work must commence and a valid inspection performed within six months of issuance. No extension shall be granted where work has not started prior to expiration of the initial permit. Upon payment of fees, a permit extension of six months may be granted. No permit shall be extended more than two years from issuance of the initial permit to construct.**

Permit Description: **PERMIT-MANUFACTURED HOME IN A PARK**

Work Class: Mobile Home Parksite Construction

Proposed Use:

Permit Number: PDS2011-1035-20110034

Status: Completed

Valuation: \$0.00

Contractor Company:

Contractor Name: SO - CAL MANUFACTURED HOUSING

## ADJOINING PROPERTY FINDINGS

Date: **8/17/2010**  
Permit Type: **1035**  
Description: **OTC**  
**Park Name: RANCHO MESA Park I.D. No.37- 0662 Space No.: 95 Map ref: 1251-G2 Community: EL CAJON Description: 1344 SQFT M/H REPLACEMENT INSTALLATION (SPA ETS 107) W/ 616 SQFT CARPORT (SPA 78-44). Note to permittee: ONCE THIS PERMIT IS ISSUED IT WILL BE VALID FOR SIX MONTHS. Work must commence and a valid inspection performed within six months of issuance. No extension shall be granted where work has not started prior to expiration of the initial permit. Upon payment of fees, a permit extension of six months may be granted. No permit shall be extended more than two years from issuance of the initial permit to construct.**

Permit Description: **PERMIT-MANUFACTURED HOME IN A PARK**  
Work Class: Mobile Home Parksite Construction  
Proposed Use:  
Permit Number: PDS2010-1035-20100182  
Status: Completed  
Valuation: \$0.00  
Contractor Company:  
Contractor Name: SO - CAL MANUFACTURED HOUSING

Date: **7/20/2010**  
Permit Type: **1035**  
Description: **OTC**  
**Park Name: RANCHO MESA Park I.D. No.37- 0662 Space No.: 101 Map ref: 1251-G2 Community: EL CAJON Description: 1344 SQFT M/H REPLACEMENT INSTALLATION (SPA ETS 107) W/ 616 SQFT CARPORT (SPA 78-44). 27-JUL-2010: PERMIT WAS INITIALLY ISSUED FOR INSTALLATION OF MH @ SPACE 8. PER CONTRACTOR, OCCUPANT HAS MADE ARRANGEMENTS WITH PARK TO INSTALL UNIT @ SPACE 101 (ALSO AN AVAILABLE SPACE).KSG Note to permittee: ONCE THIS PERMIT IS ISSUED IT WILL BE VALID FOR SIX MONTHS. Work must commence and a valid inspection performed within six months of issuance. No extension shall be granted where work has not started prior to expiration of the initial permit. Upon payment of fees, a permit extension of six months may be granted. No permit shall be extended more than two years from issuance of the initial permit to construct.**

Permit Description: **PERMIT-MANUFACTURED HOME IN A PARK**  
Work Class: Mobile Home Parksite Construction  
Proposed Use:  
Permit Number: PDS2010-1035-20100131  
Status: Completed  
Valuation: \$0.00  
Contractor Company:  
Contractor Name: SO - CAL MANUFACTURED HOUSING

## ADJOINING PROPERTY FINDINGS

Date: **7/20/2010**  
Permit Type: **1035**  
Description: **OTC**  
**Park Name: RANCHO MESA Park I.D. No.37- 0662 Space No.: 55 Map ref: 1251-G2  
Community: EL CAJON Description: 1344 SQFT M/H REPLACEMENT  
INSTALLATION (SPA ETS 107) W/ 616 SQFT CARPORT (SPA 78-44). Note to  
permittee: ONCE THIS PERMIT IS ISSUED IT WILL BE VALID FOR SIX MONTHS.  
Work must commence and a valid inspection performed within six months of  
issuance. No extension shall be granted where work has not started prior to  
expiration of the initial permit. Upon payment of fees, a permit extension of six  
months may be granted. No permit shall be extended more than two years from  
issuance of the initial permit to construct.**

Permit Description: **PERMIT-MANUFACTURED HOME IN A PARK**  
Work Class: Mobile Home Parksite Construction  
Proposed Use:  
Permit Number: PDS2010-1035-20100132  
Status: Completed  
Valuation: \$0.00  
Contractor Company:  
Contractor Name: SO - CAL MANUFACTURED HOUSING

Date: **7/8/2010**  
Permit Type: **1035**  
Description: **OTC**  
**Park Name: RANCHO MESA Park I.D. No.37- 0662 Space No.: 120 Map ref: 1251 G2  
Community: EL CAJON Description: INSTALL NEW MH AND CARPORT IN SPACE  
PREVIOUSLY OCCUPIED BY ANOTHER UNIT Note to permittee: ONCE THIS  
PERMIT IS ISSUED IT WILL BE VALID FOR SIX MONTHS. Work must commence  
and a valid inspection performed within six months of issuance. No extension shall  
be granted where work has not started prior to expiration of the initial permit. Upon  
payment of fees, a permit extension of six months may be granted. No permit shall  
be extended more than two years from issuance of the initial permit to construct.**

Permit Description: **PERMIT-MANUFACTURED HOME IN A PARK**  
Work Class: Mobile Home Parksite Construction  
Proposed Use:  
Permit Number: PDS2010-1035-20100117  
Status: Completed  
Valuation: \$0.00  
Contractor Company:  
Contractor Name: SO - CAL MANUFACTURED HOUSING



## ADJOINING PROPERTY FINDINGS

Date: **6/17/2010**

Permit Type: **1035**

Description: **Log In**

**Park Name: Rancho Mesa Park I.D. No.37- 0662 Space No.: 124 Map ref:1251G2  
Community: El Cajon Description: Replacement M/H on piers. spa: ETS-107 and  
624sf awning. Note to permittee: ONCE THIS PERMIT IS ISSUED IT WILL BE VALID  
FOR SIX MONTHS. Work must commence and a valid inspection performed within  
six months of issuance. No extension shall be granted where work has not started  
prior to expiration of the initial permit. Upon payment of fees, a permit extension of  
six months may be granted. No permit shall be extended more than two years from  
issuance of the initial permit to construct.**

Permit Description: **PERMIT-MANUFACTURED HOME IN A PARK**

Work Class: Mobile Home Parksite Construction

Proposed Use:

Permit Number: PDS2010-1035-20100103

Status: Completed

Valuation: \$0.00

Contractor Company:

Contractor Name: SO - CAL MANUFACTURED HOUSING

Date: **6/17/2010**

Permit Type: **1035**

Description: **Log In**

**Park Name: Rancho Mesa Park I.D. No.37- 0662 Space No.:145 Map ref:1251G2  
Community:El Cajon Description:Replacement M/H on piers spa: ETS-107 with  
624sf awning Note to permittee: ONCE THIS PERMIT IS ISSUED IT WILL BE VALID  
FOR SIX MONTHS. Work must commence and a valid inspection performed within  
six months of issuance. No extension shall be granted where work has not started  
prior to expiration of the initial permit. Upon payment of fees, a permit extension of  
six months may be granted. No permit shall be extended more than two years from  
issuance of the initial permit to construct.**

Permit Description: **PERMIT-MANUFACTURED HOME IN A PARK**

Work Class: Mobile Home Parksite Construction

Proposed Use:

Permit Number: PDS2010-1035-20100104

Status: Completed

Valuation: \$0.00

Contractor Company:

Contractor Name: SO - CAL MANUFACTURED HOUSING

## ADJOINING PROPERTY FINDINGS

Date: **3/19/2010**

Permit Type: **1035**

Description: **OTC**

**Park Name: RANCHO MESA MHP Park I.D. No.37- 0662 Space No.: 129 Map ref: 1251 G2 Community: EL CAJON Description: REPLACE AWNING ON EXISTING MH IN PARK (DUE TO WIND DAMAGE) Note to permittee: ONCE THIS PERMIT IS ISSUED IT WILL BE VALID FOR SIX MONTHS. Work must commence and a valid inspection performed within six months of issuance. No extension shall be granted where work has not started prior to expiration of the initial permit. Upon payment of fees, a permit extension of six months may be granted. No permit shall be extended more than two years from issuance of the initial permit to construct.**

Permit Description: **PERMIT-MANUFACTURED HOME IN A PARK**

Work Class: Mobile Home Parksite Construction

Proposed Use:

Permit Number: PDS2010-1035-20100044

Status: Completed

Valuation: \$0.00

Contractor Company:

Contractor Name: HOME IMPROVEMENT BY TIM ALLARD INC

Date: **12/7/2009**

Permit Type: **1035**

Description: **OTC**

**Park Name: RANCHO MESA Park I.D. No.37- 0662 Space No.: 152 Map ref: 1251-G2 Community: EL CAJON Description: MISC. ELEC TO STORAGE SHED Note to permittee: ONCE THIS PERMIT IS ISSUED IT WILL BE VALID FOR SIX MONTHS. Work must commence and a valid inspection performed within six months of issuance. No extension shall be granted where work has not started prior to expiration of the initial permit. Upon payment of fees, a permit extension of six months may be granted. No permit shall be extended more than two years from issuance of the initial permit to construct.**

Permit Description: **PERMIT-MANUFACTURED HOME IN A PARK**

Work Class: Mobile Home Parksite Construction

Proposed Use:

Permit Number: PDS2009-1035-20090134

Status: Completed

Valuation: \$0.00

Contractor Company:

Contractor Name:

## ADJOINING PROPERTY FINDINGS

Date: 10/28/2008

Permit Type: 1035

Description: OTC

**Park Name: RANCHO MESA Park I.D. No.37- 0662 Space No.: 58 Map ref: 1251 G2  
Community: EL CAJON Description: INSTALL A REPLACEMENT MH ETS 107 &  
1104 sq ft carport SPA 88-60 Note to permittee: THIS PERMIT IS VALID FOR SIX  
MONTHS. Work must commence and a valid inspection performed within six  
months of issuance. No extension shall be granted where work has not started  
prior to expiration of the initial permit. Upon payment of fees, a permit extension of  
six months may be granted. No permit shall be extended more than two years from  
issuance of the initial permit to construct.**

Permit Description: **PERMIT-MANUFACTURED HOME IN A PARK**

Work Class: Mobile Home Parksite Construction

Proposed Use:

Permit Number: PDS2008-1035-20080211

Status: Completed

Valuation: \$0.00

Contractor Company:

Contractor Name: SO - CAL MANUFACTURED HOUSING

Date: 10/28/2008

Permit Type: 1035

Description: OTC

**Park Name: RANCHO MESA Park I.D. No.37- 0662 Space No.: 94 Map ref: 1251 G2  
Community: EL CAJON Description: INSTALL A REPLACEMENT MH ETS 107 &1104  
sq ft carport SPA 88-60 Note to permittee: THIS PERMIT IS VALID FOR SIX  
MONTHS. Work must commence and a valid inspection performed within six  
months of issuance. No extension shall be granted where work has not started  
prior to expiration of the initial permit. Upon payment of fees, a permit extension of  
six months may be granted. No permit shall be extended more than two years from  
issuance of the initial permit to construct.**

Permit Description: **PERMIT-MANUFACTURED HOME IN A PARK**

Work Class: Mobile Home Parksite Construction

Proposed Use:

Permit Number: PDS2008-1035-20080212

Status: Completed

Valuation: \$0.00

Contractor Company:

Contractor Name: SO - CAL MANUFACTURED HOUSING

## ADJOINING PROPERTY FINDINGS

Date: **8/18/2008**

Permit Type: **1035**

Description: **OTC**

**Park Name: RANCHO MESA Park I.D. No.37- 0662 Space No.: 5 Map ref: 1251 G2  
Community: EL CAJON Description: REMOVE EXISTING MH AND REPLACE WITH  
ANOTHER MH. ALSO INSTALL 616 S.F. CARPORT. Note to permittee: THIS PERMIT  
IS VALID FOR SIX MONTHS. Work must commence and a valid inspection  
performed within six months of issuance. No extension shall be granted where  
work has not started prior to expiration of the initial permit. Upon payment of fees,  
a permit extension of six months may be granted. No permit shall be extended  
more than two years from issuance of the initial permit to construct.**

Permit Description: **PERMIT-MANUFACTURED HOME IN A PARK**

Work Class: Mobile Home Parksite Construction

Proposed Use:

Permit Number: PDS2008-1035-20080167

Status: Completed

Valuation: \$0.00

Contractor Company:

Contractor Name: SO - CAL MANUFACTURED HOUSING

Date: **5/20/2008**

Permit Type: **1035**

Description: **OTC**

**Park Name: RANCHO MESA Park I.D. No.37- 0662 Space No.: 107 Map ref: 1251 G2  
Community: EL CAJON Description: INSTALL A REPLACEMENT MH ETS 133 Note  
to permittee: THIS PERMIT IS VALID FOR SIX MONTHS. Work must commence and  
a valid inspection performed within six months of issuance. No extension shall be  
granted where work has not started prior to expiration of the initial permit. Upon  
payment of fees, a permit extension of six months may be granted. No permit shall  
be extended more than two years from issuance of the initial permit to construct.**

Permit Description: **PERMIT-MANUFACTURED HOME IN A PARK**

Work Class: Mobile Home Parksite Construction

Proposed Use:

Permit Number: PDS2008-1035-20080104

Status: Issued Expired

Valuation: \$0.00

Contractor Company:

Contractor Name: COASTLINE CONST & AWNING CO



## ADJOINING PROPERTY FINDINGS

Date: **4/8/2008**

Permit Type: **1035**

Description: **OTC**

**Park Name: RANCHO MESA Park I.D. No.37- 0662 Space No.: 48 Map ref: 1251 G2  
Community: EL CAJON Description: REMOVE EXIST MH AND REPLACE WITH  
ANOTHER MH (ETS-102B). ALSO INSTALL 380 SQFT ALUMINUM AWNING (SPA10-  
198). Note to permittee: THIS PERMIT IS VALID FOR SIX MONTHS. Work must  
commence and a valid inspection performed within six months of issuance. No  
extension shall be granted where work has not started prior to expiration of the  
initial permit. Upon payment of fees, a permit extension of six months may be  
granted. No permit shall be extended more than two years from issuance of the  
initial permit to construct.**

Permit Description: **PERMIT-MANUFACTURED HOME IN A PARK**

Work Class: Mobile Home Parksite Construction

Proposed Use:

Permit Number: PDS2008-1035-20080072

Status: Completed

Valuation: \$0.00

Contractor Company:

Contractor Name:

Date: **11/27/2007**

Permit Type: **1035**

Description: **OTC**

**Park Name: RANCHO MESA Park I.D. No.37- 0662 Space No.: 3 Map ref: 1251 G2  
Community: EL CAJON Description: REMOVE EXIST MH AND REPLACE WITH  
ANOTHER MH. ALSO INSTALL 572 S.F. CARPORT. Note to permittee: THIS PERMIT  
IS VALID FOR SIX MONTHS. Work must commence and a valid inspection  
performed within six months of issuance. No extension shall be granted where  
work has not started prior to expiration of the initial permit. Upon payment of fees,  
a permit extension of six months may be granted. No permit shall be extended  
more than two years from issuance of the initial permit to construct.**

Permit Description: **PERMIT-MANUFACTURED HOME IN A PARK**

Work Class: Mobile Home Parksite Construction

Proposed Use:

Permit Number: PDS2007-1035-20070279

Status: Completed

Valuation: \$0.00

Contractor Company:

Contractor Name: SO - CAL MANUFACTURED HOUSING

## ADJOINING PROPERTY FINDINGS

Date: **11/27/2007**

Permit Type: **1035**

Description: **OTC**

**Park Name: RANCHO MESA Park I.D. No.37- 0662 Space No.: 104 Map ref: 1251 G2  
Community: EL CAJON Description: REMOVE EXIST MH AND REPLACE WITH  
ANOTHER MH. ALSO INSTALL 572 S.F. CARPORT. Note to permittee: THIS PERMIT  
IS VALID FOR SIX MONTHS. Work must commence and a valid inspection  
performed within six months of issuance. No extension shall be granted where  
work has not started prior to expiration of the initial permit. Upon payment of fees,  
a permit extension of six months may be granted. No permit shall be extended  
more than two years from issuance of the initial permit to construct.**

Permit Description: **PERMIT-MANUFACTURED HOME IN A PARK**

Work Class: Mobile Home Parksite Construction

Proposed Use:

Permit Number: PDS2007-1035-20070280

Status: Completed

Valuation: \$0.00

Contractor Company:

Contractor Name: SO - CAL MANUFACTURED HOUSING

Date: **9/12/2007**

Permit Type:

Description: **SIGNS ADVERTISING HOMES FOR SALE AND RENT W/O A PERMIT.**

Permit Description:

Work Class: General Enforcement

Proposed Use:

Permit Number: PDS2007-RFS-07-0033567

Status: Closed

Valuation: \$0.00

Contractor Company:

Contractor Name:

## ADJOINING PROPERTY FINDINGS

Date: **1/3/2007**  
Permit Type: **1035**  
Description: **Log In**  
**Park Name: RANCHO MESA MOBILE HOME PARK Park I.D. No.37-0662 Space No.: 63 Map ref: 1251-G2 Community: EL CAJON Description: REPLACEMENT OF MOBILE HOME (ETS-107)**

Permit Description: **PERMIT-MANUFACTURED HOME IN A PARK**  
Work Class: Mobile Home Parksite Construction  
Proposed Use:  
Permit Number: PDS2007-1035-20070002  
Status: Completed  
Valuation: \$0.00  
Contractor Company:  
Contractor Name: SO - CAL MANUFACTURED HOUSING

Date: **12/19/2006**  
Permit Type: **1035**  
Description: **Log In**  
**Park Name: RANCHO MESA Park I.D. No.37- 662 Space No.: 12 Map ref: 1251 G2 Community: EL CAJON Description: REMOVE & REPLACE EXISTING COACH FOR MH IN PARK**

Permit Description: **PERMIT-MANUFACTURED HOME IN A PARK**  
Work Class: Mobile Home Parksite Construction  
Proposed Use:  
Permit Number: PDS2006-1035-20060405  
Status: Completed  
Valuation: \$0.00  
Contractor Company:  
Contractor Name: SO - CAL MANUFACTURED HOUSING

## ADJOINING PROPERTY FINDINGS

Date: **4/5/2005**  
Permit Type: **1035**  
Description: **Log In**  
**Park Name: RANCHO MESA Park I.D. No.37-0662 Space No.: 57 Map ref: 1251 G2**  
**Community: EL CAJON Description: 423 SQ FT GARAGE, SPA 240-1, MISC**  
**ELECTRICAL 26-**

Permit Description: **PERMIT-MANUFACTURED HOME IN A PARK**  
Work Class: Mobile Home Parksite Construction  
Proposed Use:  
Permit Number: PDS2005-1035-20050152  
Status: Completed  
Valuation: \$0.00  
Contractor Company:  
Contractor Name: COASTLINE CONSTRUCTION

Date: **3/7/2005**  
Permit Type: **1035**  
Description: **Log In**  
**Park Name: RANCHO MESA Park I.D. No.37-0662 Space No.: 57 Map ref: 1251 G2**  
**Community: EL CAJON Description: NEW MH INSTALL**

Permit Description: **PERMIT-MANUFACTURED HOME IN A PARK**  
Work Class: Mobile Home Parksite Construction  
Proposed Use:  
Permit Number: PDS2005-1035-20050105  
Status: Completed  
Valuation: \$0.00  
Contractor Company:  
Contractor Name: COASTLINE CONSTRUCTION



## ADJOINING PROPERTY FINDINGS

Date: **2/17/2005**  
Permit Type: **1035**  
Description: **OTC**  
**Park Name: Rancho Mesa Park I.D. No.37- 0662 Space No.: 144 Map ref:1251-G2**  
**Community:El Cajon Description:new MH install ETS 133, 468sf garage SPA #240-1,**  
**relocate utilities 26-JAN-2006: PERMIT RENEWED THIS DATE. RENEWAL GOOD**  
**FOR 6 MONTHS PER TITLE 25.KSG**

Permit Description: **PERMIT-MANUFACTURED HOME IN A PARK**  
Work Class: Mobile Home Parksite Construction  
Proposed Use:  
Permit Number: PDS2005-1035-20050065  
Status: Completed  
Valuation: \$0.00  
Contractor Company:  
Contractor Name: COASTLINE CONST & AWNING CO

Date: **2/7/2005**  
Permit Type: **1035**  
Description: **Log In**  
**Park Name: RANCHO MESA Park I.D. No.37- 0662 Space No.: N/A Map ref: 1251 G2**  
**Community: EL CAJON Description: GAS LINE REPAIR FOR PARK CLUBHOUSE**  
**BLDG.**

Permit Description: **PERMIT-MANUFACTURED HOME IN A PARK**  
Work Class: Mobile Home Parksite Construction  
Proposed Use:  
Permit Number: PDS2005-1035-20050052  
Status: Completed  
Valuation: \$0.00  
Contractor Company:  
Contractor Name: TLC PLUMBING

## ADJOINING PROPERTY FINDINGS

Date: **7/8/2004**  
Permit Type: **1035**  
Description: **Park Name: RANCHO MESA Park I.D. No.37 - 0662 Space No.: 121 Map ref: 1251 G2  
Community: EL CAJON Description: NEW DECK @ 98 S.F. AND NEW AWNING @  
144 S.F. FOR MH**

Permit Description: **PERMIT-MANUFACTURED HOME IN A PARK**  
Work Class: Mobile Home Parksite Construction  
Proposed Use:  
Permit Number: PDS2004-1035-20040361  
Status: Completed  
Valuation: \$0.00  
Contractor Company:  
Contractor Name: CRAWFORD CONTRACTING

Date: **6/10/2004**  
Permit Type: **1035**  
Description: **Park Name: Rancho Mesa Park I.D. No.37- 0662 Space No.: 69 Map ref: 1251G2  
Community: El Cajon Description: 576 sq ft Carport. 08-MAR-2006: PERMIT  
RENEWED/NO CHARGE THIS DATE PER JRA (THERE WAS A HARD HOLD ON  
PARK DUE TO ISSUES NOT RELATED TO THIS SPACE0.KSG**

Permit Description: **PERMIT-MANUFACTURED HOME IN A PARK**  
Work Class: Mobile Home Parksite Construction  
Proposed Use:  
Permit Number: PDS2004-1035-20040313  
Status: Completed  
Valuation: \$0.00  
Contractor Company:  
Contractor Name: COASTLINE CONSTRUCTION

## ADJOINING PROPERTY FINDINGS

Date: **6/4/2004**  
Permit Type: **1035**  
Description: **Park Name: RANCHO MESA Park I.D. No.37-0662 Space No.: 18 Map ref: 1251G2  
Community: EL CAJON Description: MH INSTALLATION AND 480 SQ FT CARPORT  
CANCELLED**

Permit Description: **PERMIT-MANUFACTURED HOME IN A PARK**  
Work Class: Mobile Home Parksite Construction  
Proposed Use:  
Permit Number: PDS2004-1035-20040308  
Status: Withdrawn  
Valuation: \$0.00  
Contractor Company:  
Contractor Name: COASTLINE CONSTRUCTION

Date: **6/4/2004**  
Permit Type: **1035**  
Description: **Park Name: RANCHO MESA Park I.D. No.37-0662 Space No.:49 Map ref:1251G2  
Community: EL CAJON Description: MH INSTALLATION, 168 SQ FT AWINING, 540  
SQ FT CARPORT, AND 162 SQ FT PORCH.**

Permit Description: **PERMIT-MANUFACTURED HOME IN A PARK**  
Work Class: Mobile Home Parksite Construction  
Proposed Use:  
Permit Number: PDS2004-1035-20040309  
Status: Completed  
Valuation: \$0.00  
Contractor Company:  
Contractor Name: COASTLINE CONSTRUCTION

## ADJOINING PROPERTY FINDINGS

Date: **6/4/2004**  
Permit Type: **1035**  
Description: **Park Name: RANCHO MESA Park I.D. No.37-0662 Space No.: 85 Map ref: 1251G2  
Community:EL CAJON Description: MH INSTALLATION, 135 SQ FT AWNING, 480  
SQ FT CARPORT, AND 135 SQ FT PORCH. 03/05/12 SEE REPLACEMENT 1035-  
20120050**

Permit Description: **PERMIT-MANUFACTURED HOME IN A PARK**  
Work Class: Mobile Home Parksite Construction  
Proposed Use:  
Permit Number: PDS2004-1035-20040310  
Status: Completed  
Valuation: \$0.00  
Contractor Company:  
Contractor Name: COASTLINE CONSTRUCTION

Date: **4/7/2004**  
Permit Type: **1035**  
Description: **Park Name: RANCHO MESA Park I.D. No.37-0662 Space No.:132 Map ref:1251G2  
Community:EL CAJON Description:INSTALL NEW MH AND CARPORT**

Permit Description: **PERMIT-MANUFACTURED HOME IN A PARK**  
Work Class: Mobile Home Parksite Construction  
Proposed Use:  
Permit Number: PDS2004-1035-20040182  
Status: Completed  
Valuation: \$0.00  
Contractor Company:  
Contractor Name: COASTLINE CONSTRUCTION



## ADJOINING PROPERTY FINDINGS

Date: **4/7/2004**  
Permit Type: **1035**  
Description: **Park Name: RANCHO MESA Park I.D. No.37-0662 Space No.:77 Map ref:1251G2  
Community:EL CAJON Description:INSTALL NEW MH AND CARPORT**

Permit Description: **PERMIT-MANUFACTURED HOME IN A PARK**  
Work Class: Mobile Home Parksite Construction  
Proposed Use:  
Permit Number: PDS2004-1035-20040183  
Status: PC Expired  
Valuation: \$0.00  
Contractor Company:  
Contractor Name: COASTLINE CONSTRUCTION

Date: **4/7/2004**  
Permit Type: **1035**  
Description: **Park Name: RANCHO MESA Park I.D. No.37-0662 Space No.:68 Map ref:1251G2  
Community:EL CAJON Description:INSTALL NEW MH AND CARPORT**

Permit Description: **PERMIT-MANUFACTURED HOME IN A PARK**  
Work Class: Mobile Home Parksite Construction  
Proposed Use:  
Permit Number: PDS2004-1035-20040184  
Status: Completed  
Valuation: \$0.00  
Contractor Company:  
Contractor Name: COASTLINE CONSTRUCTION

## ADJOINING PROPERTY FINDINGS

Date: **3/22/2004**  
Permit Type: **1035**  
Description: **Park Name: Rancho Mesa Park I.D. No.37-0662 Space No.:69 Map ref:1251G2  
Community:El Cajon Description:Installation of MH**

Permit Description: **PERMIT-MANUFACTURED HOME IN A PARK**  
Work Class: Mobile Home Parksite Construction  
Proposed Use:  
Permit Number: PDS2004-1035-20040143  
Status: Completed  
Valuation: \$0.00  
Contractor Company:  
Contractor Name: COASTLINE CONST & AWNING CO

Date: **11/19/2003**  
Permit Type: **1035**  
Description: **Office:sm Park Name: Rancho Mesa Park I.D. No.37-0662 Space No.:122 Map  
ref:1251-G2 Community:El Cajon Description: 480 sf carport SPA-88-60**

Permit Description: **PERMIT-MANUFACTURED HOME IN A PARK**  
Work Class: Mobile Home Parksite Construction  
Proposed Use:  
Permit Number: PDS2003-1035-20030449  
Status: Completed  
Valuation: \$0.00  
Contractor Company:  
Contractor Name: COASTLINE CONST & AWNING CO

## ADJOINING PROPERTY FINDINGS

Date: **11/12/2003**  
Permit Type: **1035**  
Description: **Office:SM Park Name: Rancho Mesa Park I.D. No.37-0662 Space No.:122 Map ref:1251 G 2 Community: El Cajon Description: Install New M/H (ETS 133)**

Permit Description: **PERMIT-MANUFACTURED HOME IN A PARK**  
Work Class: Mobile Home Parksite Construction  
Proposed Use:  
Permit Number: PDS2003-1035-20030439  
Status: Completed  
Valuation: \$0.00  
Contractor Company:  
Contractor Name: COASTLINE CONSTRUCTION

Date: **6/26/2003**  
Permit Type: **1035**  
Description: **Office:sm Park Name: Rancho Mesa Park I.D. No.37-0662 Space No.: 101 Map ref: 1251 G2 Community: El Cajon Description: Awning & Porch**

Permit Description: **PERMIT-MANUFACTURED HOME IN A PARK**  
Work Class: Mobile Home Parksite Construction  
Proposed Use:  
Permit Number: PDS2003-1035-20030260  
Status: Completed  
Valuation: \$0.00  
Contractor Company:  
Contractor Name: COASTLINE CONSTRUCTION

## ADJOINING PROPERTY FINDINGS

Date: **6/17/2003**  
Permit Type: **1035**  
Description: **Office: sm Park Name: RANCHO MESA Park I.D. No.37- 0662 Space No.: 29 Map ref:1251-G2 Community:EL CAJON Description: MOBILE HOME INSTALL EST-133, 120 SQ FT AWNING SPA 88-60, 440 SQ FT CARPORT SPA 88-60, 48 SQ FT PORCH SPA 217-2**

Permit Description: **PERMIT-MANUFACTURED HOME IN A PARK**  
Work Class: Mobile Home Parksite Construction  
Proposed Use:  
Permit Number: PDS2003-1035-20030248  
Status: Completed  
Valuation: \$0.00  
Contractor Company:  
Contractor Name: COASTLINE CONST & AWNING CO

Date: **6/17/2003**  
Permit Type: **1035**  
Description: **Office: SM Park Name: RANCHO MESA Park I.D. No.37-0662 Space No.: 126 Map ref:1251-G2 Community:EL CAJON Description: INSTALL ETS-133, 147 SQ FT AWNING (SPA 88-60), 440 SQ FT CARPORT (SPA 88-60), 120 SQ FT PORCH (SPA 217-2)**

Permit Description: **PERMIT-MANUFACTURED HOME IN A PARK**  
Work Class: Mobile Home Parksite Construction  
Proposed Use:  
Permit Number: PDS2003-1035-20030249  
Status: Completed  
Valuation: \$0.00  
Contractor Company:  
Contractor Name: COASTLINE CONST & AWNING CO



## ADJOINING PROPERTY FINDINGS

Date: **6/17/2003**  
Permit Type: **1035**  
Description: **Office: SM Park Name: RANCHO MESA Park I.D. No.37-0662 Space No.: 158 Map ref: 1251-G2 Community:EL CAJON Description: NEW INSTALL (ETS-133) , 440 SQ FT CARPORT (88-60)**

Permit Description: **PERMIT-MANUFACTURED HOME IN A PARK**  
Work Class: Mobile Home Parksite Construction  
Proposed Use:  
Permit Number: PDS2003-1035-20030250  
Status: PC Expired  
Valuation: \$0.00  
Contractor Company:  
Contractor Name: COASTLINE CONST & AWNING CO

Date: **4/22/2003**  
Permit Type: **1035**  
Description: **Office: SM Park Name: RANCHO MESA Park I.D. No.37- 0662 Space No.: 143 Map ref: 1251 G2 Community: EL CAJON Description: INSTALL AWNING, CARPORT, PORCH**

Permit Description: **PERMIT-MANUFACTURED HOME IN A PARK**  
Work Class: Mobile Home Parksite Construction  
Proposed Use:  
Permit Number: PDS2003-1035-20030170  
Status: Completed  
Valuation: \$0.00  
Contractor Company:  
Contractor Name: COASTLINE CONST & AWNING CO

## ADJOINING PROPERTY FINDINGS

Date: **4/9/2003**  
Permit Type: **1035**  
Description: **Log In**  
**Park Name: RANCHO MESA Park I.D. No.37- 0662 Space No.: 150 Map ref: 1251-G2**  
**Community:EL CAJON Description:PORCH AND STAIRS. 500 SQ. FT., SEE KAS 18-**  
**MAR-2005.COURTESY RENEWAL GOOD UNTIL 18-JUN-2005.LJC.**

Permit Description: **PERMIT-MANUFACTURED HOME IN A PARK**  
Work Class: Mobile Home Parksite Construction  
Proposed Use:  
Permit Number: PDS2003-1035-20030160  
Status: Completed  
Valuation: \$0.00  
Contractor Company:  
Contractor Name:

Date: **3/13/2003**  
Permit Type: **1035**  
Description: **Park Name: RANCHO MESA Park I.D. No.37-0662 Space No.: 143 Map ref: 1251 G2**  
**Community: EL CAJON Description: NEW MH INSTALLATION**

Permit Description: **PERMIT-MANUFACTURED HOME IN A PARK**  
Work Class: Mobile Home Parksite Construction  
Proposed Use:  
Permit Number: PDS2003-1035-20030121  
Status: Completed  
Valuation: \$0.00  
Contractor Company:  
Contractor Name: COASTLINE CONSTRUCTION

## ADJOINING PROPERTY FINDINGS

Date: **1/29/2003**  
Permit Type: **1035**  
Description: **Park Name: RANCHO MESA Park I.D. No.37-0662 Space No.: 101 Map ref: 1251 G2  
Community: EL CAJON Description: NEW MH INSTALLATION, INCLUDES AWNING,  
CARPORT & PORCH ETS-133**

Permit Description: **PERMIT-MANUFACTURED HOME IN A PARK**  
Work Class: Mobile Home Parksite Construction  
Proposed Use:  
Permit Number: PDS2003-1035-20030051  
Status: Completed  
Valuation: \$0.00  
Contractor Company:  
Contractor Name: COASTLINE CONSTRUCTION

Date: **1/22/2003**  
Permit Type: **1035**  
Description: **Park Name: RANCHO MESA Park I.D. No.37- 0662 Space No.: 140 Map ref:1251-G2  
Community: EL CAJON Description:AWNING, SPA 33-51, 476 SQ. FT., FOR  
EXISTING MH. 42H103**

Permit Description: **PERMIT-MANUFACTURED HOME IN A PARK**  
Work Class: Mobile Home Parksite Construction  
Proposed Use:  
Permit Number: PDS2003-1035-20030038  
Status: Completed  
Valuation: \$0.00  
Contractor Company:  
Contractor Name:

## ADJOINING PROPERTY FINDINGS

Date: **8/29/2002**  
Permit Type: **1035**  
Description: **Park Name: RANCHO MESA Park I.D. No.37-0662 Space No.: 59 Map ref: 1251 G2  
Community: EL CAJON Description: AWNING, CARPORT, PORCH**

Permit Description: **PERMIT-MANUFACTURED HOME IN A PARK**  
Work Class: Mobile Home Parksite Construction  
Proposed Use:  
Permit Number: PDS2002-1035-20020346  
Status: PC Expired  
Valuation: \$0.00  
Contractor Company:  
Contractor Name: Z AWNINGS

Date: **8/15/2002**  
Permit Type: **1035**  
Description: **Park Name: RANCHO MESA Park I.D. No.37-0662 Space No.: 59 Map ref: 1251 G2  
Community: EL CAJON Description: NEW MH INSTALLATION. ETS 102-B**

Permit Description: **PERMIT-MANUFACTURED HOME IN A PARK**  
Work Class: Mobile Home Parksite Construction  
Proposed Use:  
Permit Number: PDS2002-1035-20020319  
Status: Completed  
Valuation: \$0.00  
Contractor Company:  
Contractor Name: MOBILE CRAFT



## ADJOINING PROPERTY FINDINGS

Date: **8/12/2002**  
Permit Type: **1035**  
Description: **Park Name: Rancho Mesa Park I.D. No.37- 0662 Space No.: 140 Map ref: 1251 G 2  
Community: El Cajon Description: Awning and Carport (SPA 10-191)**

Permit Description: **PERMIT-MANUFACTURED HOME IN A PARK**  
Work Class: Mobile Home Parksite Construction  
Proposed Use:  
Permit Number: PDS2002-1035-20020316  
Status: PC Expired  
Valuation: \$0.00  
Contractor Company:  
Contractor Name: Z AWNINGS

Date: **7/9/2002**  
Permit Type: **1035**  
Description: **Park Name: RANCHO MESA Activity Code: 42HP03, 42H103 Park I.D. No.37- 662  
Space No.: 140 Map ref: 1251 G2 Community: EL CAJON Description: MH INSTALL  
IN PARK**

Permit Description: **PERMIT-MANUFACTURED HOME IN A PARK**  
Work Class: Mobile Home Parksite Construction  
Proposed Use:  
Permit Number: PDS2002-1035-20020278  
Status: Completed  
Valuation: \$0.00  
Contractor Company:  
Contractor Name: CANAMEX CONSTRUCTION COMPANY

## ADJOINING PROPERTY FINDINGS

Date: **4/23/2002**  
Permit Type: **1035**  
Description: **Park Name: RANCHO MESA Park I.D. No.37- 0662 Space No.: 38 Map ref: 1251 G2  
Community: EL CAJON Description: INSTALL MH/AWNING/CARPORT/PORCH**

Permit Description: **PERMIT-MANUFACTURED HOME IN A PARK**  
Work Class: Mobile Home Parksite Construction  
Proposed Use:  
Permit Number: PDS2002-1035-20020175  
Status: Completed  
Valuation: \$0.00  
Contractor Company:  
Contractor Name: COASTLINE CONST & AWNING CO

Date: **8/24/2001**  
Permit Type: **1035**  
Description: **Park Name: RANCHO MESA Park I.D. No.37- 0662 Space No.: 150 Map ref: 1251 G2  
Community: EL CAJON Description: INSTALL MH/CARPORT/UTILITIES**

Permit Description: **PERMIT-MANUFACTURED HOME IN A PARK**  
Work Class: Mobile Home Parksite Construction  
Proposed Use:  
Permit Number: PDS2001-1035-20010321  
Status: Completed  
Valuation: \$0.00  
Contractor Company:  
Contractor Name: COASTLINE CONST & AWNING CO

## ADJOINING PROPERTY FINDINGS

Date: **8/24/2001**  
Permit Type: **1035**  
Description: **Park Name: RANCHO MESA Park I.D. No.37- 0662 Space No.: 151 Map ref: 1251 G2  
Community: EL CAJON Description: INSTALL MH/CARPORT/UTILITIES**

Permit Description: **PERMIT-MANUFACTURED HOME IN A PARK**  
Work Class: Mobile Home Parksite Construction  
Proposed Use:  
Permit Number: PDS2001-1035-20010322  
Status: Completed  
Valuation: \$0.00  
Contractor Company:  
Contractor Name: COASTLINE CONST & AWNING CO

Date: **6/13/2001**  
Permit Type: **1035**  
Description:

Permit Description: **PERMIT-MANUFACTURED HOME IN A PARK**  
Work Class: Mobile Home Parksite Construction  
Proposed Use:  
Permit Number: PDS2001-1035-20010236  
Status: PC Expired  
Valuation: \$0.00  
Contractor Company:  
Contractor Name: SOUTH COAST PATIO

Date: **11/2/2000**  
Permit Type: **1035**  
Description:

Permit Description: **PERMIT-MANUFACTURED HOME IN A PARK**  
Work Class: Mobile Home Parksite Construction  
Proposed Use:  
Permit Number: PDS2000-1035-20000307  
Status: Completed  
Valuation: \$0.00  
Contractor Company:  
Contractor Name: JIM'S M/H CONTRACTING

## ADJOINING PROPERTY FINDINGS

Date: **6/22/2000**  
Permit Type: **1035**  
Description: **Park Name: Rancho Mesa Park I.D. No.37- 0662 Space No.: 128 Map ref: 1251 G 2  
Community: El Cajon M/H installation and Awning/Carport/Porch**

Permit Description: **PERMIT-MANUFACTURED HOME IN A PARK**  
Work Class: Mobile Home Parksite Construction  
Proposed Use:  
Permit Number: PDS2000-1035-20000104  
Status: Completed  
Valuation: \$0.00  
Contractor Company:  
Contractor Name: COASTLINE CONST & AWNING CO

Date: **3/30/2000**  
Permit Type: **1035**  
Description: **Cross street: GRAVES Activity Code:42H103 Description of Work:RANCHO MESA,  
STATE PARK ID: 662, SPACE 108 ENCLOSE COVERED PATIO TO MAKE CA ROOM**

Permit Description: **PERMIT-MANUFACTURED HOME IN A PARK**  
Work Class: Mobile Home Parksite Construction  
Proposed Use:  
Permit Number: PDS2000-1035-20000005  
Status: Completed  
Valuation: \$0.00  
Contractor Company:  
Contractor Name:

## ADJOINING PROPERTY FINDINGS

Date: **6/9/1992**  
Permit Type:  
Description: **CROSS STREET: BURNET ST DESCRIPTION OF WORK: 40 AMP PEDESTAL FOR COX CABLE 450-A EAST BRADLEY AVE**

Permit Description:  
Work Class: Residential Alteration or Addition  
Proposed Use:  
Permit Number: PDS1992-E-92004181  
Status: Completed  
Valuation: \$0.00  
Contractor Company:  
Contractor Name:

### 457 E BRADLEY AVE

Date: **10/23/2020**  
Permit Type:  
Description: **SOLID WASTE**

Permit Description:  
Work Class: General Enforcement  
Proposed Use:  
Permit Number: PDS2020-ENFGEN-001591  
Status: Under Investigation  
Valuation: \$0.00  
Contractor Company:  
Contractor Name:



## ADJOINING PROPERTY FINDINGS

Date: **7/9/2001**  
Permit Type: **1030**  
Description:

Permit Description: **PERMIT-HOMEOWNER/BUSINESS OWNER RELIEF**  
Work Class: Residential Alteration or Addition  
Proposed Use:  
Permit Number: PDS2001-1030-20010320  
Status: Completed  
Valuation: \$0.00  
Contractor Company:  
Contractor Name: DRAIN PATROL

### 465 E BRADLEY AVE

Date: **3/12/2021**  
Permit Type:  
Description: **GRAFFITI**

Permit Description:  
Work Class: General Enforcement  
Proposed Use:  
Permit Number: PDS2021-ENFGEN-000362  
Status: In Violation  
Valuation: \$0.00  
Contractor Company:  
Contractor Name:

## ADJOINING PROPERTY FINDINGS

Date: **2/16/2018**  
Permit Type:  
Description: **STF**  
**Cross street: N 1ST Description of Work: REPLACE HEAT PUMP PACKAGE UNIT FOR (E) SFD.**

Permit Description:  
Work Class: Residential Alteration or Addition  
Proposed Use:  
Permit Number: PDS2018-RESALT-001327  
Status: Issued Expired  
Valuation: \$0.00  
Contractor Company:  
Contractor Name: W C HEATING & AIR CONDITIONING INC

Date: **1/27/2011**  
Permit Type: **3301**  
Description: **VISTA DEL CERRO W1**  
**Major Use Permit: Modification Linked cases: Permit Difficulty: Specific Plan Area: Description: DPW Manager: DPLU Manager: DPW Trust: DPLU KRONOS ACCOUNT:**

Permit Description: **MAJOR USE PERMIT - MOD / DEVIATION**  
Work Class: Major Use Permit Modification  
Proposed Use:  
Permit Number: PDS2011-3301-85-053-01  
Status: Backfile Conversion  
Valuation: \$0.00  
Contractor Company:  
Contractor Name:

## ADJOINING PROPERTY FINDINGS

### 469 E BRADLEY AVE

Date: **9/6/2013**  
Permit Type:  
Description: **STF**  
**PLEASE ENTER THE NEAREST CROSS STREET: Sams hill Rd & Bradley**  
**Description of Work: HRA (Online Permit) WATER HEATER REPLACEMENT, NO**  
**MODIFICATIONS OR ALTERNATIONS TO EXISTING SYSTEM**

Permit Description:  
Work Class: Residential Alteration or Addition  
Proposed Use:  
Permit Number: PDS2013-RESALT-004874  
Status: Issued Expired  
Valuation: \$0.00  
Contractor Company:  
Contractor Name: CALIFORNIA DELTA MECHANICAL INC

### 703 E BRADLEY AVE

Date: **5/8/2014**  
Permit Type:  
Description: **STF**  
**Cross street: Mollison Description of Work: Replace Elec Meter due to Fire for**  
**existing Liquor Store**

Permit Description:  
Work Class: Commercial Alteration or Addition  
Proposed Use:  
Permit Number: PDS2014-COMALT-000232  
Status: Completed  
Valuation: \$0.00  
Contractor Company:  
Contractor Name: DONAVEN'S ELECTRIC SERVICE

## ADJOINING PROPERTY FINDINGS

### 707 E BRADLEY AVE

Date: **11/19/2003**  
Permit Type: **1007**  
Description: **Office:KM Cross street: MOLLISON Description of Work: RESET METER ON EXISTING COMMERCIAL BUILDING, NO T.I. AT THIS TIME**

Permit Description: **PERMIT-ELECTRICAL**  
Work Class: Residential Alteration or Addition  
Proposed Use:  
Permit Number: PDS2003-1007-20031584  
Status: Completed  
Valuation: \$0.00  
Contractor Company:  
Contractor Name: WISE MAN INC

### 719 E BRADLEY AVE

Date: **7/3/2014**  
Permit Type:  
Description: **STF**  
**Cross street:N Mollilon Description of Work: Misc Elec to Replace Elec 100 AMP each for 2 in one for existing 'Kelly's Pub'**

Permit Description:  
Work Class: Commercial Alteration or Addition  
Proposed Use:  
Permit Number: PDS2014-COMALT-000318  
Status: Completed  
Valuation: \$0.00  
Contractor Company:  
Contractor Name: FARNUM DEVELOPMENT INC

## ADJOINING PROPERTY FINDINGS

Date: **3/10/2014**  
Permit Type:  
Description: **OTC**  
**Cross street: Graves Description of Work: Misc repair work for Kelly's PuUb due to fire damage as follows: - Misc drywall, new insulation, 2-4 studs as needed and minor electrical Also removing and replacing bathroom fixture nothing new or relocated.**

Permit Description:  
Work Class: Commercial Alteration or Addition  
Proposed Use:  
Permit Number: PDS2014-COMALT-000113  
Status: Completed  
Valuation: \$0.00  
Contractor Company:  
Contractor Name: R & M CONSTRUCTION INC

Date: **12/19/2013**  
Permit Type:  
Description: **STF**  
**Cross street: Mollison Description of Work: Reset gas meter for existing restaurant due to fire in another unit.**

Permit Description:  
Work Class: Commercial Alteration or Addition  
Proposed Use:  
Permit Number: PDS2013-COMALT-000748  
Status: Completed  
Valuation: \$0.00  
Contractor Company:  
Contractor Name: MASTER PLUMBING



## ADJOINING PROPERTY FINDINGS

Date: **5/12/2011**  
Permit Type: **1007**  
Description: **OTC**  
**Cross street: N MOLLISON Description of Work: Misc electrical to VSI meter service repair place a phase test block only by SDGE, using\*\*\*\*\* '725 E BRADLEY\*\*\*\*\***

Permit Description: **PERMIT-ELECTRICAL**  
Work Class: Residential Alteration or Addition  
Proposed Use:  
Permit Number: PDS2011-1007-20110329  
Status: Completed  
Valuation: \$0.00  
Contractor Company:  
Contractor Name: SNYDER, MARK ELECTRIC

Date: **7/9/2010**  
Permit Type: **1007**  
Description: **OTC**  
**Cross street: N MOLLISON AV Description of Work: MISC ELECTRICAL TO REPAIR RISER AT POWER SOURCE IN EXISTING SHOPPING CENTER.**

Permit Description: **PERMIT-ELECTRICAL**  
Work Class: Residential Alteration or Addition  
Proposed Use:  
Permit Number: PDS2010-1007-20100546  
Status: Completed  
Valuation: \$0.00  
Contractor Company:  
Contractor Name: FARNUM ELECTRIC

## ADJOINING PROPERTY FINDINGS

723 E BRADLEY AVE

Date: 1/28/2011  
Permit Type:  
Description: **Recycling Center going in on Bradley next to Kelly's Pub. No permit. DPLU has shut this one down before for being in the wrong zoning. It was called Plant Recycling on Winter Gardens. (See e-mail attached.) Reported as: 707 E. Bradley Ave.**

Permit Description:  
Work Class: General Enforcement  
Proposed Use:  
Permit Number: PDS2011-RFS-11-0066788  
Status: Closed  
Valuation: \$0.00  
Contractor Company:  
Contractor Name:

Date: 6/9/1994  
Permit Type:  
Description: **CROSS STREET: MOLLISON DESCRIPTION OF WORK: WALL SIGN FOR EXISTING INTERIOR ATM MACHINE IN EXISTING 7/11**

Permit Description:  
Work Class: Commercial Detached Accessory Structure  
Proposed Use:  
Permit Number: PDS1994-C-94017881  
Status: Completed  
Valuation: \$0.00  
Contractor Company:  
Contractor Name:

## ADJOINING PROPERTY FINDINGS

Date: **6/9/1994**  
Permit Type:  
Description: **CROSS STREET: MOLLISON DESCRIPTION OF WORK: WALL SIGN FOR EXISTING INTERIOR ATM MACHINE IN EXISTING 7/11**

Permit Description:  
Work Class: Commercial Detached Accessory Structure  
Proposed Use:  
Permit Number: PDS1994-C-9401788999  
Status: Completed  
Valuation: \$0.00  
Contractor Company:  
Contractor Name:

Date: **4/28/1994**  
Permit Type:  
Description: **CROSS STREET: BRADLEY DESCRIPTION OF WORK: RESET METER PER PAUL MC**

Permit Description:  
Work Class: Residential Alteration or Addition  
Proposed Use:  
Permit Number: PDS1994-E-94002681  
Status: Completed  
Valuation: \$0.00  
Contractor Company:  
Contractor Name: FLEET ELECTRIC

## ADJOINING PROPERTY FINDINGS

Date: **3/4/1994**  
Permit Type:  
Description: **CROSS STREET: CERRO DESCRIPTION OF WORK: MISC ELECT FOR PORTABLE CASH MACHINE(STF PER ERIC JENSEN**

Permit Description:  
Work Class: Residential Alteration or Addition  
Proposed Use:  
Permit Number: PDS1994-E-94001341  
Status: Completed  
Valuation: \$0.00  
Contractor Company:  
Contractor Name:

Date: **1/1/1994**  
Permit Type:  
Description: **CROSS STREET: HWY 67 DESCRIPTION OF WORK: T.I. REMODEL OF RESTRAUANT " OLD TUCSON" SUITE 720**

Permit Description:  
Work Class: Commercial Alteration or Addition  
Proposed Use:  
Permit Number: PDS1994-C-94044201  
Status: Issued  
Valuation: \$0.00  
Contractor Company:  
Contractor Name: R.E. SNOWCONSTRUCTION

## ADJOINING PROPERTY FINDINGS

Date: **1/1/1994**  
Permit Type:  
Description: **CROSS STREET: HWY 67 DESCRIPTION OF WORK: T.I. REMODEL OF RESTRAUANT " OLD TUCSON" SUITE 720**

Permit Description:  
Work Class: Commercial Alteration or Addition  
Proposed Use:  
Permit Number: PDS1994-C-9404420999  
Status: Issued  
Valuation: \$0.00  
Contractor Company:  
Contractor Name: R.E. SNOWCONSTRUCTION

Date: **9/29/1993**  
Permit Type:  
Description: **CROSS STREET: BURNET DESCRIPTION OF WORK: T.I. FOR 7-11**

Permit Description:  
Work Class: Commercial Alteration or Addition  
Proposed Use:  
Permit Number: PDS1993-C-93029171  
Status: Completed  
Valuation: \$0.00  
Contractor Company:  
Contractor Name: LEVY COMPANY

Date: **9/29/1993**  
Permit Type:  
Description: **CROSS STREET: BURNET DESCRIPTION OF WORK: T.I. FOR 7-11**

Permit Description:  
Work Class: Commercial Alteration or Addition  
Proposed Use:  
Permit Number: PDS1993-C-9302917999  
Status: Completed  
Valuation: \$0.00  
Contractor Company:  
Contractor Name: LEVY COMPANY



## ADJOINING PROPERTY FINDINGS

Date: **11/12/1992**  
Permit Type:  
Description: **CROSS STREET: BURNET ST DESCRIPTION OF WORK: FASCIA / WALL SIGN**

Permit Description:  
Work Class: Commercial Detached Accessory Structure  
Proposed Use:  
Permit Number: PDS1992-C-92044411  
Status: Completed  
Valuation: \$0.00  
Contractor Company:  
Contractor Name: LIVINGSTON JAMES K

Date: **11/12/1992**  
Permit Type:  
Description: **CROSS STREET: BURNET ST DESCRIPTION OF WORK: FASCIA / WALL SIGN**

Permit Description:  
Work Class: Commercial Detached Accessory Structure  
Proposed Use:  
Permit Number: PDS1992-C-9204441999  
Status: Completed  
Valuation: \$0.00  
Contractor Company:  
Contractor Name: LIVINGSTON JAMES K

Date: **10/9/1992**  
Permit Type:  
Description: **CROSS STREET: MOLLISON AV DESCRIPTION OF WORK: ATT STORAGE AREA FOR EXISTING PUB \*\* FICO \*\* \*SENT CARD FOR P/U 5/27/92 LJB\* \*\*FICO MISC ELC\*\***

Permit Description:  
Work Class: Commercial Alteration or Addition  
Proposed Use:  
Permit Number: PDS1992-C-92040141  
Status: Completed  
Valuation: \$0.00  
Contractor Company:  
Contractor Name:

## ADJOINING PROPERTY FINDINGS

Date: **4/30/1992**  
Permit Type:  
Description: **CROSS STREET: MOLLISON AV DESCRIPTION OF WORK: ATT STORAGE AREA FOR EXISTING PUB \*\* FICO \*\* \*SENT CARD FOR P/U 5/27/92 LJB\* \*\*FICO MISC ELC\*\***

Permit Description:  
Work Class: Commercial Alteration or Addition  
Proposed Use:  
Permit Number: PDS1992-A-9200737999  
Status: Completed  
Valuation: \$0.00  
Contractor Company:  
Contractor Name:

Date:  
Permit Type:  
Description:

Permit Description:  
Work Class:  
Proposed Use:  
Permit Number:  
Status:  
Valuation: \$0.00  
Contractor Company:  
Contractor Name:

## ADJOINING PROPERTY FINDINGS

735 E BRADLEY AVE

Date: **10/27/2011**  
Permit Type: **1007**  
Description: **OTC**  
**Cross street: Graves Description of Work: Misc electrical to replace flourescent lights with LED lights.**

Permit Description: **PERMIT-ELECTRICAL**  
Work Class: Residential Alteration or Addition  
Proposed Use:  
Permit Number: PDS2011-1007-20110737  
Status: Issued Invalid Expired  
Valuation: \$0.00  
Contractor Company:  
Contractor Name: SYLVANIA LIGHTING SERVICES CORP

Date: **5/21/2010**  
Permit Type: **1007**  
Description: **OTC**  
**Cross street: GRAVES Description of Work: 20 AMP CIRCUIT FOR DVD KIOSK AT EXISTING 7-11**

Permit Description: **PERMIT-ELECTRICAL**  
Work Class: Residential Alteration or Addition  
Proposed Use:  
Permit Number: PDS2010-1007-20100415  
Status: Completed  
Valuation: \$0.00  
Contractor Company:  
Contractor Name: ALL CITY ELECTRIC

## ADJOINING PROPERTY FINDINGS

Date: **3/8/2010**  
Permit Type: **1021**  
Description: **OTC**  
**Cross Street: Graves Description of Work: Minor interior remodel to existing 7-11. New electrical for new equipment (hot dog roller, bun warmer, Hot food display case, pastry case, counter top oven(toaster). New 3 comp sink replacing existing and new hand wash sink.**

Permit Description: **PERMIT-OVER THE COUNTER COMMERCIAL**  
Work Class: Commercial Alteration or Addition  
Proposed Use:  
Permit Number: PDS2010-1021-20100024  
Status: Completed  
Valuation: \$0.00  
Contractor Company:  
Contractor Name: MAINTCO CORP

Date: **6/9/2000**  
Permit Type: **1007**  
Description: **OTC**  
**Cross street: GRAVES Description of Work: (7/11 STORE) -- UPGRADE PANEL FROM 200 TO 400 AMP SVC. REPLACE EXISTING SUBPANELS WITH NEW. 11-16-2011 Permit renewed at 25% of current fees till 11-16-2012. Must have valid inspection within 180 days of todays date. vam 11-03-10 permit renewed at 50% current fees for one year. must have insepection within 180 days to keep permit open...cag 3-08-2010 Permit renewd at 50% current fees till 6-09-2011 Must have inspection w/in 180 days from today to keep permit open vam.**

Permit Description: **PERMIT-ELECTRICAL**  
Work Class: Residential Alteration or Addition  
Proposed Use:  
Permit Number: PDS2000-1007-20000540  
Status: PC Expired  
Valuation: \$0.00  
Contractor Company:  
Contractor Name: P C & PEMBERTON

## ADJOINING PROPERTY FINDINGS

### 745 E BRADLEY AVE

Date: **7/28/2020**  
Permit Type:  
Description: **STF**  
**Cross street: N MOLLISON AVE Description of Work: MISC MECHANICAL TO REPLACE PACKAGE UNIT FOR EXISTING SFD**

Permit Description:  
Work Class: Residential Alteration or Addition  
Proposed Use:  
Permit Number: PDS2020-RESALT-006758  
Status: Issued  
Valuation: \$0.00  
Contractor Company:  
Contractor Name: ACCURATE COMFORT SYSTEMS INC

Date: **5/20/2020**  
Permit Type:  
Description: **STF**  
**Cross street: BERRYDALE ST Description of Work: MSP METER RESET FOR EXISTING SFD**

Permit Description:  
Work Class: Residential Alteration or Addition  
Proposed Use:  
Permit Number: PDS2020-RESALT-004082  
Status: Issued  
Valuation: \$0.00  
Contractor Company:  
Contractor Name: D B J S INC



## ADJOINING PROPERTY FINDINGS

Date: **5/20/2020**  
Permit Type:  
Description: **STF**  
**Cross street: BERRYDALE ST Description of Work: MSP METER RESET FOR EXISTING SFD**

Permit Description:  
Work Class: Residential Alteration or Addition  
Proposed Use:  
Permit Number: PDS2020-RESALT-004084  
Status: Issued  
Valuation: \$0.00  
Contractor Company:  
Contractor Name: D B J S INC

Date: **5/20/2020**  
Permit Type:  
Description: **STF**  
**Cross street: BERRYDALE ST Description of Work: MSP METER RESET FOR EXISTING SFD**

Permit Description:  
Work Class: Residential Alteration or Addition  
Proposed Use:  
Permit Number: PDS2020-RESALT-004085  
Status: Issued  
Valuation: \$0.00  
Contractor Company:  
Contractor Name: D B J S INC

## ADJOINING PROPERTY FINDINGS

Date: **5/20/2020**  
Permit Type:  
Description: **STF**  
**Cross street: BERRYDALE ST Description of Work: MSP METER UPGRADE FOR EXISTING SFD**

Permit Description:  
Work Class: Residential Alteration or Addition  
Proposed Use:  
Permit Number: PDS2020-RESALT-004087  
Status: Issued  
Valuation: \$0.00  
Contractor Company:  
Contractor Name: D B J S INC

Date: **5/20/2020**  
Permit Type:  
Description: **STF**  
**Cross street: BERRYDALE ST Description of Work: MSP METER RESET FOR EXISTING SFD**

Permit Description:  
Work Class: Residential Alteration or Addition  
Proposed Use:  
Permit Number: PDS2020-RESALT-004088  
Status: Issued  
Valuation: \$0.00  
Contractor Company:  
Contractor Name: D B J S INC

## ADJOINING PROPERTY FINDINGS

Date: **5/20/2020**  
Permit Type:  
Description: **STF**  
**Cross street: BERRYDALE ST Description of Work: MSP METER UPGRADE FOR EXISTING SFD**

Permit Description:  
Work Class: Residential Alteration or Addition  
Proposed Use:  
Permit Number: PDS2020-RESALT-004090  
Status: Issued  
Valuation: \$0.00  
Contractor Company:  
Contractor Name: D B J S INC

Date: **5/20/2020**  
Permit Type:  
Description: **STF**  
**Cross street: BERRYDALE ST Description of Work: MSP METER RESET FOR EXISTING SFD**

Permit Description:  
Work Class: Residential Alteration or Addition  
Proposed Use:  
Permit Number: PDS2020-RESALT-004091  
Status: Issued  
Valuation: \$0.00  
Contractor Company:  
Contractor Name: D B J S INC

## ADJOINING PROPERTY FINDINGS

Date: **5/20/2020**  
Permit Type:  
Description: **STF**  
**Cross street: BERRYDALE ST Description of Work: MSP METER RESET FOR EXISTING SFD**

Permit Description:  
Work Class: Residential Alteration or Addition  
Proposed Use:  
Permit Number: PDS2020-RESALT-004092  
Status: Issued  
Valuation: \$0.00  
Contractor Company:  
Contractor Name: D B J S INC

Date: **2/23/2016**  
Permit Type:  
Description: **OTC**  
**Cross street: Mollision Description of Work: Replacing fascia and siding on 7 buildings for The Bradley's Condo Complex as follows: Building A - 856 sf of siding, 428 sf fascia Building B - 724 sf of siding, 362 sf fascia Building C - 736 sf of siding, 368 sf fascia Building D - 688 sf of siding, 344 sf fascia Building E - 682 sf of siding, 344 sf fascia Building F - 400 sf of siding, 200 sf fascia Building G - 560sf of siding, 280 sf fascia**

Permit Description:  
Work Class: Commercial Multi-Building Parent - Plan Check  
Proposed Use:  
Permit Number: PDS2016-CMASPC-000012  
Status: Completed  
Valuation: \$0.00  
Contractor Company:  
Contractor Name: S D GLOBAL DEVELOPMENT

## ADJOINING PROPERTY FINDINGS

Date: **2/23/2016**  
Permit Type:  
Description: **Cross street: Mollision Description of Work: Replacing fascia and siding on 7 buildings for The Bradley's Condo Complex as follows: Building A - 856 sf of siding, 428 sf fascia**

Permit Description:  
Work Class: Commercial Alteration or Addition  
Proposed Use:  
Permit Number: PDS2016-COMALT-000085  
Status: Issued Expired  
Valuation: \$0.00  
Contractor Company:  
Contractor Name: S D GLOBAL DEVELOPMENT

Date: **2/23/2016**  
Permit Type:  
Description: **Cross street: Mollision Description of Work: Replacing fascia and siding on 7 buildings for The Bradley's Condo Complex as follows: Building B - 724 sf of siding, 362 sf fascia**

Permit Description:  
Work Class: Commercial Alteration or Addition  
Proposed Use:  
Permit Number: PDS2016-COMALT-000086  
Status: Issued Expired  
Valuation: \$0.00  
Contractor Company:  
Contractor Name: S D GLOBAL DEVELOPMENT



## ADJOINING PROPERTY FINDINGS

Date: **2/23/2016**  
Permit Type:  
Description: **Cross street: Mollision Description of Work: Replacing fascia and siding on 7 buildings for The Bradley's Condo Complex as follows: Building C - 736 sf of siding, 368 sf fascia**

Permit Description:  
Work Class: Commercial Alteration or Addition  
Proposed Use:  
Permit Number: PDS2016-COMALT-000087  
Status: Completed  
Valuation: \$0.00  
Contractor Company:  
Contractor Name: S D GLOBAL DEVELOPMENT

Date: **2/23/2016**  
Permit Type:  
Description: **Cross street: Mollision Description of Work: Replacing fascia and siding on 7 buildings for The Bradley's Condo Complex as follows: Building D - 688 sf of siding, 344 sf fascia**

Permit Description:  
Work Class: Commercial Alteration or Addition  
Proposed Use:  
Permit Number: PDS2016-COMALT-000088  
Status: Completed  
Valuation: \$0.00  
Contractor Company:  
Contractor Name: S D GLOBAL DEVELOPMENT

## ADJOINING PROPERTY FINDINGS

Date: **2/23/2016**  
Permit Type:  
Description: **Cross street: Mollision Description of Work: Replacing fascia and siding on 7 buildings for The Bradley's Condo Complex as follows: Building E - 688 sf of siding, 344 sf fascia**

Permit Description:  
Work Class: Commercial Alteration or Addition  
Proposed Use:  
Permit Number: PDS2016-COMALT-000089  
Status: Completed  
Valuation: \$0.00  
Contractor Company:  
Contractor Name: S D GLOBAL DEVELOPMENT

Date: **2/23/2016**  
Permit Type:  
Description: **Cross street: Mollision Description of Work: Replacing fascia and siding on 7 buildings for The Bradley's Condo Complex as follows: Building F - 400 sf of siding, 200 sf fascia**

Permit Description:  
Work Class: Commercial Alteration or Addition  
Proposed Use:  
Permit Number: PDS2016-COMALT-000090  
Status: Completed  
Valuation: \$0.00  
Contractor Company:  
Contractor Name: S D GLOBAL DEVELOPMENT

## ADJOINING PROPERTY FINDINGS

Date: **2/23/2016**  
Permit Type:  
Description: **Cross street: Mollison Description of Work: Replacing fascia and siding on 7 buildings for The Bradley's Condo Complex as follows: Building G - 560sf of siding, 280 sf fascia**

Permit Description:  
Work Class: Commercial Alteration or Addition  
Proposed Use:  
Permit Number: PDS2016-COMALT-000091  
Status: Completed  
Valuation: \$0.00  
Contractor Company:  
Contractor Name: S D GLOBAL DEVELOPMENT

Date: **11/5/2012**  
Permit Type: **1030**  
Description: **OTC**  
**Cross street: Mollison Description of Work: Misc Plumbing for Emergency Gas Line Inspection for 6 Buildings for Bradley Condos 50 Units total (BORA)**

Permit Description: **PERMIT-HOMEOWNER/BUSINESS OWNER RELIEF**  
Work Class: Residential Alteration or Addition  
Proposed Use:  
Permit Number: PDS2012-1030-20121190  
Status: Issued Expired  
Valuation: \$0.00  
Contractor Company:  
Contractor Name: PRIDE PLUMBING

## ADJOINING PROPERTY FINDINGS

Date: **11/5/2012**  
Permit Type: **1030**  
Description: **OTC**  
**Cross street: Mollison Description of Work: Misc Plumbing for Emergency Gas Line Inspection for 6 Buildings for Bradley Condos (BORA)**

Permit Description: **PERMIT-HOMEOWNER/BUSINESS OWNER RELIEF**  
Work Class: Residential Alteration or Addition  
Proposed Use:  
Permit Number: PDS2012-1030-20121191  
Status: Issued Expired  
Valuation: \$0.00  
Contractor Company:  
Contractor Name: PRIDE PLUMBING

Date: **11/5/2012**  
Permit Type: **1030**  
Description: **OTC**  
**Cross street: Mollison Description of Work: Misc Plumbing for Emergency Gas Line Inspection for 6 Buildings for Bradley Condos (BORA)**

Permit Description: **PERMIT-HOMEOWNER/BUSINESS OWNER RELIEF**  
Work Class: Residential Alteration or Addition  
Proposed Use:  
Permit Number: PDS2012-1030-20121192  
Status: Issued Expired  
Valuation: \$0.00  
Contractor Company:  
Contractor Name: PRIDE PLUMBING

## ADJOINING PROPERTY FINDINGS

Date: **11/5/2012**  
Permit Type: **1030**  
Description: **OTC**  
**Cross street: Mollison Description of Work: Misc Plumbing for Emergency Gas Line Inspection for 6 Buildings for Bradley Condos (BORA)**

Permit Description: **PERMIT-HOMEOWNER/BUSINESS OWNER RELIEF**  
Work Class: Residential Alteration or Addition  
Proposed Use:  
Permit Number: PDS2012-1030-20121193  
Status: Completed  
Valuation: \$0.00  
Contractor Company:  
Contractor Name: PRIDE PLUMBING

Date: **11/5/2012**  
Permit Type: **1030**  
Description: **OTC**  
**Cross street: Mollison Description of Work: Misc Plumbing for Emergency Gas Line Inspection for 6 Buildings for Bradley Condos (BORA)**

Permit Description: **PERMIT-HOMEOWNER/BUSINESS OWNER RELIEF**  
Work Class: Residential Alteration or Addition  
Proposed Use:  
Permit Number: PDS2012-1030-20121194  
Status: Completed  
Valuation: \$0.00  
Contractor Company:  
Contractor Name: PRIDE PLUMBING



## ADJOINING PROPERTY FINDINGS

Date: **11/5/2012**  
Permit Type: **1030**  
Description: **OTC**  
**Cross street: Mollison Description of Work: Misc Plumbing for Emergency Gas Line Inspection for 6 Buildings for Bradley Condos (BORA)**

Permit Description: **PERMIT-HOMEOWNER/BUSINESS OWNER RELIEF**  
Work Class: Residential Alteration or Addition  
Proposed Use:  
Permit Number: PDS2012-1030-20121195  
Status: Completed  
Valuation: \$0.00  
Contractor Company:  
Contractor Name: PRIDE PLUMBING

Date: **10/29/2008**  
Permit Type: **1030**  
Description: **OTC**  
**PLEASE ENTER THE NEAREST CROSS STREET: N MOLLISON**  
**AVE\_\_\_\_\_ T. BROS. 1251-G2**  
**\_\_\_\_\_ DO NOT EDIT BELOW THIS LINE \_\_\_\_\_ DESCRIPTION**  
**OF WORK: HRA (ONLINE PERMIT) WATER HEATER REPLACEMENT, NO**  
**MODIFICATIONS OR ALTERNATIONS TO EXISTING SYSTEM**

Permit Description: **PERMIT-HOMEOWNER/BUSINESS OWNER RELIEF**  
Work Class: Residential Alteration or Addition  
Proposed Use:  
Permit Number: PDS2008-1030-20081150  
Status: Issued Expired  
Valuation: \$0.00  
Contractor Company:  
Contractor Name: FAST WATER HEATER COMPANY

## ADJOINING PROPERTY FINDINGS

Date: **4/8/2004**  
Permit Type: **1030**  
Description: **Cross street: MULLISON Description of Work:RE-ROOF: OLD ROOF MATERIAL WAS BUILT UP TAR & GRAVEL, NEW ROOF MATERIAL IS JOHN MANSFIELD BUILT UP CAP SHEET SURFACE (SPEC# M4-BHA); THIS IS FOR UNITS 39-50.**

Permit Description: **PERMIT-HOMEOWNER/BUSINESS OWNER RELIEF**  
Work Class: Residential Alteration or Addition  
Proposed Use:  
Permit Number: PDS2004-1030-20040285  
Status: Completed  
Valuation: \$0.00  
Contractor Company:  
Contractor Name: RANERI AND LONG ROOFING CO, IN

Date: **4/8/2004**  
Permit Type: **1030**  
Description: **Cross street: MULLISON Description of Work:RE-ROOF: OLD ROOF MATERIAL WAS BUILT UP TAR & GRAVEL, NEW ROOF MATERIAL IS JOHN MANSFIELD BUILT UP CAP SHEET SURFACE (SPEC# M4-BHA). THIS IS FOR UNITS 1-8.**

Permit Description: **PERMIT-HOMEOWNER/BUSINESS OWNER RELIEF**  
Work Class: Residential Alteration or Addition  
Proposed Use:  
Permit Number: PDS2004-1030-20040286  
Status: Completed  
Valuation: \$0.00  
Contractor Company:  
Contractor Name: RANERI AND LONG ROOFING CO, IN

## ADJOINING PROPERTY FINDINGS

Date: **4/8/2004**  
Permit Type: **1030**  
Description: **Cross street:MULLISON Description of Work:RE-ROOF: OLD ROOF MATERIAL WAS BUILT UP TAR & GRAVEL, NEW ROOF MATERIAL IS JOHN MANSFIELD BUILT UP CAP SHEET SURFACE (SPEC# M4-BHA). THIS IS FOR UNITS 9-16.**

Permit Description: **PERMIT-HOMEOWNER/BUSINESS OWNER RELIEF**  
Work Class: Residential Alteration or Addition  
Proposed Use:  
Permit Number: PDS2004-1030-20040287  
Status: Completed  
Valuation: \$0.00  
Contractor Company:  
Contractor Name: RANERI AND LONG ROOFING CO, IN

Date: **4/7/2004**  
Permit Type: **1030**  
Description: **Cross street: MULLISON Description of Work: RE-ROOF: OLD ROOF MATERIAL WAS BUILT UP TAR & GRAVEL, NEW ROOF MATERIAL IS JOHN MANSFIELD BUILT UP CAP SHEET SURFACE (SPEC# M4-BHA)**

Permit Description: **PERMIT-HOMEOWNER/BUSINESS OWNER RELIEF**  
Work Class: Residential Alteration or Addition  
Proposed Use:  
Permit Number: PDS2004-1030-20040283  
Status: Completed  
Valuation: \$0.00  
Contractor Company:  
Contractor Name: RANERI AND LONG ROOFING CO, IN

## ADJOINING PROPERTY FINDINGS

Date: **4/9/2003**  
Permit Type: **1030**  
Description: **Cross street: MOLLISON Description of Work: RE-ROOF BLDG WHICH HOUSES RACQUETBALL COURT/BRADLEY CONDOMINIUMS. REMOVE BUILT UP/REPLACE W/ NEW @ 2400 S.F.**

Permit Description: **PERMIT-HOMEOWNER/BUSINESS OWNER RELIEF**  
Work Class: Residential Alteration or Addition  
Proposed Use:  
Permit Number: PDS2003-1030-20030328  
Status: Completed  
Valuation: \$0.00  
Contractor Company:  
Contractor Name: RANERI AND LONG ROOFING CO, IN

Date: **10/11/2002**  
Permit Type: **1030**  
Description: **Cross street:MOLLISON Activity Code:426X05 Description of Work:REROOF, 7,000 SQ. FT., BUILT UP WITH CAP SHEETING, FOR CONDO. units 27-38**

Permit Description: **PERMIT-HOMEOWNER/BUSINESS OWNER RELIEF**  
Work Class: Residential Alteration or Addition  
Proposed Use:  
Permit Number: PDS2002-1030-20020738  
Status: Completed  
Valuation: \$0.00  
Contractor Company:  
Contractor Name: RANERI AND LONG ROOFING CO, IN

## ADJOINING PROPERTY FINDINGS

Date: **4/22/2002**  
Permit Type: **1030**  
Description: **Cross street:MOLLISON Activity Code:426X05 Description of Work:REROOF, 6,000 SQ. FT., BUILT UP WITH CAP SHEETING, FOR CONDO.**

Permit Description: **PERMIT-HOMEOWNER/BUSINESS OWNER RELIEF**  
Work Class: Residential Alteration or Addition  
Proposed Use:  
Permit Number: PDS2002-1030-20020246  
Status: Completed  
Valuation: \$0.00  
Contractor Company:  
Contractor Name: RANERI AND LONG ROOFING CO, IN

Date: **9/1/1994**  
Permit Type:  
Description: **CROSS STREET: HWY 67 DESCRIPTION OF WORK: CHANGE CLOSET TO TOILET**

Permit Description:  
Work Class: Residential Alteration or Addition  
Proposed Use:  
Permit Number: PDS1994-C-94030271  
Status: Completed  
Valuation: \$0.00  
Contractor Company:  
Contractor Name: PACIFIC BUILDERS

Date: **9/1/1994**  
Permit Type:  
Description: **CROSS STREET: HWY 67 DESCRIPTION OF WORK: CHANGE CLOSET TO TOILET**

Permit Description:  
Work Class: Residential Alteration or Addition  
Proposed Use:  
Permit Number: PDS1994-C-9403027999  
Status: Completed  
Valuation: \$0.00  
Contractor Company:  
Contractor Name: PACIFIC BUILDERS



## ADJOINING PROPERTY FINDINGS

Date: **5/9/1994**  
Permit Type:  
Description: **CROSS STREET: MOLLISON DESCRIPTION OF WORK: DECK REPLACEMENT FOR CONDO**

Permit Description:  
Work Class: Residential Alteration or Addition  
Proposed Use:  
Permit Number: PDS1994-C-94014351  
Status: Completed  
Valuation: \$0.00  
Contractor Company:  
Contractor Name: RECONSTRUCTION MASTERS INC

Date: **5/9/1994**  
Permit Type:  
Description: **CROSS STREET: MOLLISON DESCRIPTION OF WORK: DECK REPLACEMENT FOR CONDO**

Permit Description:  
Work Class: Residential Alteration or Addition  
Proposed Use:  
Permit Number: PDS1994-C-9401435999  
Status: Completed  
Valuation: \$0.00  
Contractor Company:  
Contractor Name: RECONSTRUCTION MASTERS INC

## ADJOINING PROPERTY FINDINGS

### 751 E BRADLEY AVE

Date: 4/30/2019

Permit Type:

Description:

**STF**

**Park Name: CAJON MOBILE MANOR Park I.D. No.37- 0018 Space No.: 41 Map ref: Community: EL CAJON Description: MISC ELECTRICAL AND PLUMBING FOR OUTDOOR WASHER AND DRYER Note to permittee: ONCE THIS PERMIT IS ISSUED IT WILL BE VALID FOR SIX MONTHS. Work must commence and a valid inspection performed within six months of issuance. No extension shall be granted where work has not started prior to expiration of the initial permit. Upon payment of fees, a permit extension of six months may be granted. No permit shall be extended more than two years from issuance of the initial permit to construct.**

Permit Description: **901b - Misc. Lot Utilities - E.P.M.**

Work Class: Mobile Home Parksite Construction

Proposed Use:

Permit Number: PDS2019-MHPARK-000110

Status: Void

Valuation: \$0.00

Contractor Company:

Contractor Name:

Date: 5/2/2018

Permit Type:

Description:

**OTC**

**Park Name: CAJON MOBILE MANOR Park I.D. No.37- 0018 Space No.: 49 Map ref: 1251 G2 Community: EL CAJON Description: 832 SQFT M.H INSTALL (ETS-133) AND 572 SQFT DET. CARPORT(SPA#88-60). Note to permittee: ONCE THIS PERMIT IS ISSUED IT WILL BE VALID FOR SIX MONTHS. Work must commence and a valid inspection performed within six months of issuance. No extension shall be granted where work has not started prior to expiration of the initial permit. Upon payment of fees, a permit extension of six months may be granted. No permit shall be extended more than two years from issuance of the initial permit to construct.**

Permit Description: **902 - Installation - New Or Existing**

Work Class: Mobile Home Parksite Construction

Proposed Use: Misc. Accessory Structures

Permit Number: PDS2018-MHPARK-000099

Status: Completed

Valuation: \$0.00

Contractor Company:

Contractor Name: COASTLINE CONSTRUCTION & AWNING CO INC

## ADJOINING PROPERTY FINDINGS

Date: 1/4/2017

Permit Type:

Description: OTC

**Park Name: CAJON MANOR MH PARK Park I.D. No.37- 0018 Space No.: 1 Map ref: 1251-G2 Community: EL CAJON Description: 48'X20' (960 SF) (N) MH INSTALL (ETS -133) , 90 SF AWNING (ETS-88-60), 440 SF CARPORT (ETS-88-60) & 64 SF DECK/PORCH Note to permittee: ONCE THIS PERMIT IS ISSUED IT WILL BE VALID FOR SIX MONTHS. Work must commence and a valid inspection performed within six months of issuance. No extension shall be granted where work has not started prior to expiration of the initial permit. Upon payment of fees, a permit extension of six months may be granted. No permit shall be extended more than two years from issuance of the initial permit to construct.**

Permit Description:

Work Class: Mobile Home Parksite Construction

Proposed Use:

Permit Number: PDS2017-MHPARK-000001

Status: Issued

Valuation: \$0.00

Contractor Company:

Contractor Name: COASTLINE CONSTRUCTION & AWNING CO INC

Date: 1/8/2015

Permit Type:

Description: Log In

**Park Name: CAJON MOBILE MANOR Park I.D. No.37-0018 Space No.: PARK SITE Map ref: 1251-G2 Community: EL CAJON Description: REPLACE GASLINE FOR M/H PARK Note to permittee: ONCE THIS PERMIT IS ISSUED IT WILL BE VALID FOR SIX MONTHS. Work must commence and a valid inspection performed within six months of issuance. No extension shall be granted where work has not started prior to expiration of the initial permit. Upon payment of fees, a permit extension of six months may be granted. No permit shall be extended more than two years from issuance of the initial permit to construct.**

Permit Description:

Work Class: Mobile Home Parksite Construction

Proposed Use:

Permit Number: PDS2015-MHPARK-000006

Status: Completed

Valuation: \$0.00

Contractor Company:

Contractor Name:

## ADJOINING PROPERTY FINDINGS

Date: 4/30/2014

Permit Type:

Description: **STF**

**Park Name: Cajon Mobile Manor Park I.D. No.37- 0018 Space No.: 37-41 Map ref: 1251 G2 Community: El Cajon Description: RELOCATE NATURAL GAS LINE FOR 8 EXISTING SPACES 1/8/15: PERMIT RENEWED; MUST HAVE VALID INSPECTION WITHIN 180 DAYS; WILL EXPIRE ON 7/7/2015...VMT Note to permittee: ONCE THIS PERMIT IS ISSUED IT WILL BE VALID FOR SIX MONTHS. Work must commence and a valid inspection performed within six months of issuance. No extension shall be granted where work has not started prior to expiration of the initial permit. Upon payment of fees, a permit extension of six months may be granted. No permit shall be extended more than two years from issuance of the initial permit to construct.**

Permit Description:

Work Class: Mobile Home Parksite Construction

Proposed Use:

Permit Number: PDS2014-MHPARK-000090

Status: Completed

Valuation: \$0.00

Contractor Company:

Contractor Name:

Date: 4/30/2014

Permit Type:

Description: **STF**

**Park Name: CAJON MOBILE MANOR Park I.D. No.37- 0018 Space No.: 31-33 and laundry room Map ref: 1251 G2 Community: EL CAJON Description: RELOCATE NATURAL GAS LINE FOR 3 EXISTING SPACES AND LAUNDRY ROOM 1/8/15: PERMIT RENEWED; MUST HAVE VALID INSPECTION WITHIN 180 DAYS; WILL EXPIRE ON 7/7/2015...VMT Note to permittee: ONCE THIS PERMIT IS ISSUED IT WILL BE VALID FOR SIX MONTHS. Work must commence and a valid inspection performed within six months of issuance. No extension shall be granted where work has not started prior to expiration of the initial permit. Upon payment of fees, a permit extension of six months may be granted. No permit shall be extended more than two years from issuance of the initial permit to construct.**

Permit Description:

Work Class: Mobile Home Parksite Construction

Proposed Use:

Permit Number: PDS2014-MHPARK-000091

Status: Completed

Valuation: \$0.00

Contractor Company:

Contractor Name:

## ADJOINING PROPERTY FINDINGS

Date: 4/30/2014

Permit Type:

Description: STF

**Park Name: CAJON MOBILE MANOR Park I.D. No.37- 0018 Space No.: 54-56 Map ref: 1251 G2 Community: EL CAJON Description: RELOCATE NATURAL GAS LINE FOR 3 EXISTING SPACES(THIS ONE WILL BE CONNECTED EXISTING GAS) 1/8/15: PERMIT RENEWED; MUST HAVE VALID INSPECTION WITHIN 180 DAYS; WILL EXPIRE ON 7/7/2015...VMT Note to permittee: ONCE THIS PERMIT IS ISSUED IT WILL BE VALID FOR SIX MONTHS. Work must commence and a valid inspection performed within six months of issuance. No extension shall be granted where work has not started prior to expiration of the initial permit. Upon payment of fees, a permit extension of six months may be granted. No permit shall be extended more than two years from issuance of the initial permit to construct.**

Permit Description:

Work Class: Mobile Home Parksite Construction

Proposed Use:

Permit Number: PDS2014-MHPARK-000092

Status: Completed

Valuation: \$0.00

Contractor Company:

Contractor Name:

Date: 8/8/2013

Permit Type:

Description: OTC

**Park Name: CAJON MOBILE MANOR Park I.D. No.37- 0018 Space No.: 25 Map ref: 1251 G 2 Community: EL CAJON Description: 12x8 STORAGE ROOM ADDITION Need State permit to cut in MH Note to permittee: ONCE THIS PERMIT IS ISSUED IT WILL BE VALID FOR SIX MONTHS. Work must commence and a valid inspection performed within six months of issuance. No extension shall be granted where work has not started prior to expiration of the initial permit. Upon payment of fees, a permit extension of six months may be granted. No permit shall be extended more than two years from issuance of the initial permit to construct.**

Permit Description:

Work Class: Mobile Home Parksite Construction

Proposed Use:

Permit Number: PDS2013-MHPARK-000155

Status: PC Invalid Expired

Valuation: \$0.00

Contractor Company:

Contractor Name:



## ADJOINING PROPERTY FINDINGS

Date: **6/14/2011**

Permit Type: **1035**

Description: **OTC**

**Park Name: CAJON MOBILE MANOR Park I.D. No.37- 0018 Space No.: 54-56 Map ref: 1251 G2 Community: EL CAJON Description: REPLACE NAT GAS LINE FOR 3 EXISTING SPACES Note to permittee: ONCE THIS PERMIT IS ISSUED IT WILL BE VALID FOR SIX MONTHS. Work must commence and a valid inspection performed within six months of issuance. No extension shall be granted where work has not started prior to expiration of the initial permit. Upon payment of fees, a permit extension of six months may be granted. No permit shall be extended more than two years from issuance of the initial permit to construct.**

Permit Description: **PERMIT-MANUFACTURED HOME IN A PARK**

Work Class: Mobile Home Parksite Construction

Proposed Use:

Permit Number: PDS2011-1035-20110109

Status: Completed

Valuation: \$0.00

Contractor Company:

Contractor Name:

Date: **6/1/2011**

Permit Type: **1035**

Description: **OTC**

**Park Name: CAJON MOBILE MANOR Park I.D. No.37- 0018 Space No.: 42-46 & 53 Map ref: 1251 G2 Community: EL CAJON Description: REPLACE NAT GAS LINE FOR 6 EXISTING SPACES Note to permittee: ONCE THIS PERMIT IS ISSUED IT WILL BE VALID FOR SIX MONTHS. Work must commence and a valid inspection performed within six months of issuance. No extension shall be granted where work has not started prior to expiration of the initial permit. Upon payment of fees, a permit extension of six months may be granted. No permit shall be extended more than two years from issuance of the initial permit to construct.**

Permit Description: **PERMIT-MANUFACTURED HOME IN A PARK**

Work Class: Mobile Home Parksite Construction

Proposed Use:

Permit Number: PDS2011-1035-20110098

Status: Completed

Valuation: \$0.00

Contractor Company:

Contractor Name:

## ADJOINING PROPERTY FINDINGS

Date: **1/17/2008**

Permit Type: **1035**

Description: **OTC**

**Park Name: CAJON MOBILE MANOR Park I.D. No.37- 0018 Space No.: 52 Map ref: 1251 G2 Community: EL CAJON Description: RELOCATE W/H TO EXTERIOR CLOSET, AND MISC ELEC FOR W/H, WASHER, DRYER FOR EXISTING MH IN PARK Note to permittee: THIS PERMIT IS VALID FOR SIX MONTHS. Work must commence and a valid inspection performed within six months of issuance. No extension shall be granted where work has not started prior to expiration of the initial permit. Upon payment of fees, a permit extension of six months may be granted. No permit shall be extended more than two years from issuance of the initial permit to construct.**

Permit Description: **PERMIT-MANUFACTURED HOME IN A PARK**

Work Class: Mobile Home Parksite Construction

Proposed Use:

Permit Number: PDS2008-1035-20080010

Status: Completed

Valuation: \$0.00

Contractor Company:

Contractor Name:

Date: **12/1/2006**

Permit Type: **1035**

Description: **OTC**

**Park Name: CAJON MOBILE MANOR Park I.D. No.37- 0018 Space No.: 5 Map ref: 1251-G2 Community: EL CAJON Description: MOBILE HOME REPLACEMENT WITH ETS 102 B FOUNDATION IN A MOBILEHOME PARK.**

Permit Description: **PERMIT-MANUFACTURED HOME IN A PARK**

Work Class: Mobile Home Parksite Construction

Proposed Use:

Permit Number: PDS2006-1035-20060393

Status: Completed

Valuation: \$0.00

Contractor Company:

Contractor Name: CABLE CONSTRUCTION

## ADJOINING PROPERTY FINDINGS

Date: **7/19/2006**  
Permit Type: **1035**  
Description: **Log In**  
**Park Name: CAJON MOBILE MANOR Park I.D. No.37-0018 Space No.: 32 Map ref: 1251 G2 Community: EL CAJON Description: CARPORT**

Permit Description: **PERMIT-MANUFACTURED HOME IN A PARK**  
Work Class: Mobile Home Parksite Construction  
Proposed Use:  
Permit Number: PDS2006-1035-20060248  
Status: Completed  
Valuation: \$0.00  
Contractor Company:  
Contractor Name: COASTLINE CONSTRUCTION

Date: **6/28/2006**  
Permit Type: **1035**  
Description: **OTC**  
**Park Name: CAJON MOBILE MANOR Park I.D. No.37- 0018 Space No.: 47 Map ref:1251-G2 Community: EL CAJON Description: 140 SF AWNING & 324 SF CARPORT W/ SPA 10-198 & 96 SF PORCH W/ SPA 292-1 FOR EXISTING MH**

Permit Description: **PERMIT-MANUFACTURED HOME IN A PARK**  
Work Class: Mobile Home Parksite Construction  
Proposed Use:  
Permit Number: PDS2006-1035-20060227  
Status: Completed  
Valuation: \$0.00  
Contractor Company:  
Contractor Name: Z AWNINGS

## ADJOINING PROPERTY FINDINGS

Date: **6/23/2006**  
Permit Type: **1035**  
Description: **OTC**  
**Park Name: CAJON MOBILE MANOR Park I.D. No.37- 0018 Space No.:32 Map ref:1251- G2 Community: EL CAJON Description: REPLACEMENT OF EXISTING MH W/ SPA ETS-133**

Permit Description: **PERMIT-MANUFACTURED HOME IN A PARK**  
Work Class: Mobile Home Parksite Construction  
Proposed Use:  
Permit Number: PDS2006-1035-20060224  
Status: Completed  
Valuation: \$0.00  
Contractor Company:  
Contractor Name: COASTLINE CONST & AWNING CO

Date: **3/30/2006**  
Permit Type: **1035**  
Description: **OTC**  
**Park Name: CAJON MOBILE MANOR Park I.D. No.37- 0018 Space No.: 40 Map ref: 1251-G2 Community: EL CAJON Description: CARPORT FOR 1035-20060126 MH PERMIT**

Permit Description: **PERMIT-MANUFACTURED HOME IN A PARK**  
Work Class: Mobile Home Parksite Construction  
Proposed Use:  
Permit Number: PDS2006-1035-20060145  
Status: Completed  
Valuation: \$0.00  
Contractor Company:  
Contractor Name: Z AWNINGS

## ADJOINING PROPERTY FINDINGS

Date: **3/21/2006**  
Permit Type: **1035**  
Description: **Log In**  
**Park Name: CAJON MOBILE MANOR Park I.D. No.37- 0018 Space No.: 40 Map ref: 1251-G2 Community: EL CAJON Description: M-H INSTALLATION (REPLACEMENT) IN PARK**

Permit Description: **PERMIT-MANUFACTURED HOME IN A PARK**  
Work Class: Mobile Home Parksite Construction  
Proposed Use:  
Permit Number: PDS2006-1035-20060126  
Status: PC Expired  
Valuation: \$0.00  
Contractor Company:  
Contractor Name: SHEELER, BARRY L

Date: **6/17/2005**  
Permit Type: **1035**  
Description: **OTC**  
**Park Name: CAJON MOBILE MANOR Park I.D. No.37- 0018 Space No.: 25 Map ref: 1251-G2 Community: EL CAJON Description: ELECTRICAL ONLY TO RELOCATE CIRCUIT BOX FOR WASHER & DRYER**

Permit Description: **PERMIT-MANUFACTURED HOME IN A PARK**  
Work Class: Mobile Home Parksite Construction  
Proposed Use:  
Permit Number: PDS2005-1035-20050324  
Status: Completed  
Valuation: \$0.00  
Contractor Company:  
Contractor Name:



## ADJOINING PROPERTY FINDINGS

Date: **10/8/2004**  
Permit Type: **1035**  
Description: **OTC**  
**Park Name: Cajon Mobile Manor Park I.D. No.37-0018 Space No.:29 Map ref:1251G2**  
**Community: El Cajon Description: 306 sq ft Awning.**

Permit Description: **PERMIT-MANUFACTURED HOME IN A PARK**  
Work Class: Mobile Home Parksite Construction  
Proposed Use:  
Permit Number: PDS2004-1035-20040528  
Status: PC Expired  
Valuation: \$0.00  
Contractor Company:  
Contractor Name: Z AWNINGS

Date: **9/9/2004**  
Permit Type: **1035**  
Description: **Park Name: CAJON MOBILE MANOR Park I.D. No.37- 0018 Space No.: 29 Map ref: 1251 G2 Community: EL CAJON Description: INSTALL MH ETS 119-2**

Permit Description: **PERMIT-MANUFACTURED HOME IN A PARK**  
Work Class: Mobile Home Parksite Construction  
Proposed Use:  
Permit Number: PDS2004-1035-20040478  
Status: PC Expired  
Valuation: \$0.00  
Contractor Company:  
Contractor Name: Z AWNINGS

## ADJOINING PROPERTY FINDINGS

Date: **1/14/2002**  
Permit Type: **1035**  
Description: **Park Name: CAJON MOBILE MANOR Park I.D. No.37- 018 Space No.: 15 Map ref: 1251-G2 Community: EL CAJON Description: MH SETUP 42H103**

Permit Description: **PERMIT-MANUFACTURED HOME IN A PARK**  
Work Class: Mobile Home Parksite Construction  
Proposed Use:  
Permit Number: PDS2002-1035-20020014  
Status: Completed  
Valuation: \$0.00  
Contractor Company:  
Contractor Name: MARTY TIMM CONSTRUCTION

Date: **8/2/2001**  
Permit Type: **1035**  
Description: **Park Name: CAJON MOBILE MANOR Park I.D. No.37- 0018 Space No.: 33 Map ref: 1251 G2 Community: EL CAJON Description: SET-UP OF NEW MOBILE HOME IN PARK - NO ACCESSORY STRUCTURES 42H103**

Permit Description: **PERMIT-MANUFACTURED HOME IN A PARK**  
Work Class: Mobile Home Parksite Construction  
Proposed Use:  
Permit Number: PDS2001-1035-20010291  
Status: Completed  
Valuation: \$0.00  
Contractor Company:  
Contractor Name: MARTY TIMM CONSTRUCTION

## ADJOINING PROPERTY FINDINGS

Date: **3/1/2001**  
Permit Type: **1035**  
Description: **Park Name: CAJON MOBILE MANOR Park I.D. No.37- 0018 Space No.: 11 Map ref: 1251-G2 Community: EL CAJON Description: NEW M/H INSTALLATION**

Permit Description: **PERMIT-MANUFACTURED HOME IN A PARK**  
Work Class: Mobile Home Parksite Construction  
Proposed Use:  
Permit Number: PDS2001-1035-20010085  
Status: Completed  
Valuation: \$0.00  
Contractor Company:  
Contractor Name: MARTY TIMM CONSTRUCTION

Date:  
Permit Type:  
Description:

Permit Description:  
Work Class:  
Proposed Use:  
Permit Number:  
Status:  
Valuation: \$0.00  
Contractor Company:  
Contractor Name: DRAIN PATROL

## ADJOINING PROPERTY FINDINGS

753 E BRADLEY AVE

Date: 1/22/2014

Permit Type:

Description:

**OTC**

**Park Name: CAJON MOBILE MANOR Park I.D. No.37- 0018 Space No.: 26-30 Map ref: 1251 G2 Community: EL CAJON Description: RELOCATE NATURAL GAS LINE FOR 5 EXISTING SPACES Note to permittee: ONCE THIS PERMIT IS ISSUED IT WILL BE VALID FOR SIX MONTHS. Work must commence and a valid inspection performed within six months of issuance. No extension shall be granted where work has not started prior to expiration of the initial permit. Upon payment of fees, a permit extension of six months may be granted. No permit shall be extended more than two years from issuance of the initial permit to construct.**

Permit Description:

Work Class: Mobile Home Parksite Construction

Proposed Use:

Permit Number: PDS2014-MHPARK-000018

Status: Completed

Valuation: \$0.00

Contractor Company:

Contractor Name:

Date: 1/22/2014

Permit Type:

Description:

**OTC**

**Park Name: CAJON MOBILE MANOR Park I.D. No.37- 0018 Space No.: 47-52 Map ref: 1251 G2 Community: EL CAJON Description: RELOCATE NATURAL GAS LINE FOR 6 EXISTING SPACES Note to permittee: ONCE THIS PERMIT IS ISSUED IT WILL BE VALID FOR SIX MONTHS. Work must commence and a valid inspection performed within six months of issuance. No extension shall be granted where work has not started prior to expiration of the initial permit. Upon payment of fees, a permit extension of six months may be granted. No permit shall be extended more than two years from issuance of the initial permit to construct.**

Permit Description:

Work Class: Mobile Home Parksite Construction

Proposed Use:

Permit Number: PDS2014-MHPARK-000019

Status: Completed

Valuation: \$0.00

Contractor Company:

Contractor Name:

## ADJOINING PROPERTY FINDINGS

Date: 11/29/2007

Permit Type: 1035

Description: OTC

**Park Name: CAJON MOBILE MANOR Park I.D. No.37- 0018 Space No.: 4 - 15 Map ref: 1251-G2 Community:EL CAJON Description: PARK NATURAL GAS LINE REPIPING WITH INDIVIDUAL STUB OUTS FOR LOTS 4 THROUGH 15. Note to permittee: THIS PERMIT IS VALID FOR SIX MONTHS. Work must commence and a valid inspection performed within six months of issuance. No extension shall be granted where work has not started prior to expiration of the initial permit. Upon payment of fees, a permit extension of six months may be granted. No permit shall be extended more than two years from issuance of the initial permit to construct.**

Permit Description: **PERMIT-MANUFACTURED HOME IN A PARK**

Work Class: Mobile Home Parksite Construction

Proposed Use:

Permit Number: PDS2007-1035-20070286

Status: Completed

Valuation: \$0.00

Contractor Company:

Contractor Name: T C P COMPANY INC

Date: 6/16/2006

Permit Type: 1035

Description: Log In

**Park Name: CAJON MOBILE MANOR Park I.D. No.37- 0018 Space No.: 47 Map ref: 1251 G2 Community: EL CAJON Description: REPLACE EXISTING MH IN PARK WITH A NEW UNIT.**

Permit Description: **PERMIT-MANUFACTURED HOME IN A PARK**

Work Class: Mobile Home Parksite Construction

Proposed Use:

Permit Number: PDS2006-1035-20060218

Status: Completed

Valuation: \$0.00

Contractor Company:

Contractor Name: SHEELER, BARRY L



## ADJOINING PROPERTY FINDINGS

Date: **3/10/2005**  
Permit Type: **1035**  
Description: **Log In**  
**Cross street: MADISON Description of Work: INSTALL CIRCUIT FOR WASHER AND DRIER FOR SPACE NO. 48 PARK ID: 37-0018 ELECTRICAL PERMIT ONLY.**

Permit Description: **PERMIT-MANUFACTURED HOME IN A PARK**  
Work Class: Mobile Home Parksite Construction  
Proposed Use:  
Permit Number: PDS2005-1035-20050110  
Status: Completed  
Valuation: \$0.00  
Contractor Company:  
Contractor Name:

Date: **4/9/2004**  
Permit Type: **1035**  
Description: **Park Name: CAJON MOBILE MANOR Park I.D. No.37- 0018 Space No.: park Map ref: 1251-G2 Community: EL CAJON Description: Misc rewire @ laundry room. New underground feeders & subpanels Upgrade/Relocate to 800 amp service (commercial) okay per JRA 4-9-04 9/6/05: PERMIT RENEWED AT 50% UNTIL 06-MAR-2006. 1SRS**

Permit Description: **PERMIT-MANUFACTURED HOME IN A PARK**  
Work Class: Mobile Home Parksite Construction  
Proposed Use:  
Permit Number: PDS2004-1035-20040195  
Status: Completed  
Valuation: \$0.00  
Contractor Company:  
Contractor Name:

## ADJOINING PROPERTY FINDINGS

Date: **7/30/2002**  
Permit Type: **1035**  
Description: **Park Name: CAJON MOBILE MANOR Park I.D. No.37- 0018 Space No.: 23 Map ref: 1251-G2 Community: EL CAJON Description: MH SETUP 42H103**

Permit Description: **PERMIT-MANUFACTURED HOME IN A PARK**  
Work Class: Mobile Home Parksite Construction  
Proposed Use:  
Permit Number: PDS2002-1035-20020297  
Status: Completed  
Valuation: \$0.00  
Contractor Company:  
Contractor Name: MARTY TIMM CONSTRUCTION

Date: **12/17/2001**  
Permit Type: **1035**  
Description: **Park Name: CAJON MOBILE MANOR Park I.D. No.37-0018 Space No.:3 Map ref:1251 -G1 Community:EL CAJON Description: INSTALL MH/CARPORT/AWNING/PORCH**

Permit Description: **PERMIT-MANUFACTURED HOME IN A PARK**  
Work Class: Mobile Home Parksite Construction  
Proposed Use:  
Permit Number: PDS2001-1035-20010485  
Status: Completed  
Valuation: \$0.00  
Contractor Company:  
Contractor Name: COASTLINE CONST & AWNING CO

## ADJOINING PROPERTY FINDINGS

### N MOLLISON AVE

#### 1644 N MOLLISON AVE

Date:

Permit Type:

Description:

Permit Description:

Work Class:

Proposed Use:

Permit Number:

Status:

Valuation: \$0.00

Contractor Company:

Contractor Name:

#### 1674 N MOLLISON AVE

Date: **10/22/2009**

Permit Type: **PLUMB**

Description: **Replace water heater**

Permit Description: **PLUMBING**

Work Class:

Proposed Use:

Permit Number: 09100074

Status: COMPLETE

Valuation: \$0.00

Contractor Company:

Contractor Name: ANDERSON'S PLUMBING HEATING & AIR

## ADJOINING PROPERTY FINDINGS

### 1716 N MOLLISON AVE

Date: **11/19/2019**  
Permit Type: **EL**  
Description:

Permit Description: **Electrical**  
Work Class: PV - Roof Mount  
Proposed Use:  
Permit Number: EL-2019-1219  
Status: Issued  
Valuation: \$0.00  
Contractor Company:  
Contractor Name:

Date: **6/9/2010**  
Permit Type: **ROOF**  
Description: **Re Roof 14 sq's comp shingle**

Permit Description: **ROOF**  
Work Class:  
Proposed Use:  
Permit Number: 10060035  
Status: OPEN  
Valuation: \$2,072.00  
Contractor Company:  
Contractor Name: MONTE P & KAY J CANTRELL

## ADJOINING PROPERTY FINDINGS

### 1758 N MOLLISON AVE

Date: **8/28/2018**  
Permit Type: **MC**  
Description: **Replace AC and furnace**

Permit Description: **Mechanical**  
Work Class: Mechanical  
Proposed Use:  
Permit Number: MC2018-182  
Status:  
Valuation: \$0.00  
Contractor Company:  
Contractor Name:

Date: **8/18/2014**  
Permit Type: **EL**  
Description: **PV System**

Permit Description: **Electrical**  
Work Class: Electrical  
Proposed Use:  
Permit Number: EL2014-351  
Status:  
Valuation: \$0.00  
Contractor Company:  
Contractor Name:

Date: **6/16/2003**  
Permit Type: **Single Family Resident-Addition**  
Description: **Single Family Resident Addition and Remodel**

Permit Description:  
Work Class:  
Proposed Use:  
Permit Number: BP2003-2207  
Status:  
Valuation: \$80,912.00  
Contractor Company:  
Contractor Name:



## ADJOINING PROPERTY FINDINGS

### 1766 N MOLLISON AVE

Date: 1/7/2013

Permit Type: EL

Description:

Permit Description: **Electrical**

Work Class: Electrical

Proposed Use:

Permit Number: EL2012-292

Status:

Valuation: \$0.00

Contractor Company:

Contractor Name:

### SAMS HILL RD

### 1518 SAMS HILL RD

Date: 6/5/2020

Permit Type:

Description:

**STF**

**CROSS STREET: E. BRADLEY Description of Work: HRA (Online Permit) WATER HEATER REPLACEMENT, NO MODIFICATIONS OR ALTERNATIONS TO EXISTING SYSTEM**

Permit Description: **(Online) Plumbing - HRA Water Heater R&R**

Work Class: Residential Alteration or Addition

Proposed Use:

Permit Number: PDS2020-RESALT-004673

Status: Issued

Valuation: \$0.00

Contractor Company:

Contractor Name: A M C PLUMBING

## ADJOINING PROPERTY FINDINGS

Date: **5/11/2020**  
Permit Type:  
Description: **STF**  
**CROSS STREET: East Bradley Description of Work: HRA (Online Permit) WATER HEATER REPLACEMENT, NO MODIFICATIONS OR ALTERNATIONS TO EXISTING SYSTEM**

Permit Description: **(Online) Plumbing - HRA Water Heater R&R**  
Work Class: Residential Alteration or Addition  
Proposed Use:  
Permit Number: PDS2020-RESALT-003739  
Status: Issued  
Valuation: \$0.00  
Contractor Company:  
Contractor Name: D C C COMPANIES INC

Date: **11/16/2017**  
Permit Type:  
Description: **STF**  
**Cross street: E BRADLEY AVE Description of Work: 13 FT GASLINE REPAIR OUTSIDE FOR (E) SFD**

Permit Description:  
Work Class: Residential Alteration or Addition  
Proposed Use:  
Permit Number: PDS2017-RESALT-009628  
Status: Completed  
Valuation: \$0.00  
Contractor Company:  
Contractor Name: PRIDE PLUMBING INC

## ADJOINING PROPERTY FINDINGS

Date: **7/22/2016**  
Permit Type:  
Description: **Cross street: Bradley Ave Description of Work: Re roof 9 apartment buildings for Sunset View I Apartments; Building A - 2900 sf If a re-roof project is proposed, the following specifications apply. Existing roofing material: SHINGLES Proposed roofing material: SHINGLES Manufacturer: OWENS CORNING Brand and model: OAKRIDGE Color (if cool roof required): ANTIQUE SILFER Built-up roofing assembly system number per attached listing report (if applicable): N/A Specific exemption from cool roof requirements (if applicable): N/A Required building inspector field verification\* (if applicable): N/A**

Permit Description:  
Work Class: Commercial Alteration or Addition  
Proposed Use:  
Permit Number: PDS2016-COMALT-000383  
Status: Issued Expired  
Valuation: \$0.00  
Contractor Company:  
Contractor Name: EBERHARD BENTON ROOFING

Date: **7/22/2016**  
Permit Type:  
Description: **Cross street: Bradley Ave Description of Work: Re roof 9 apartment buildings for Sunset View I Apartments; Building B - 2500 sf If a re-roof project is proposed, the following specifications apply. Existing roofing material: SHINGLES Proposed roofing material: SHINGLES Manufacturer: OWENS CORNING Brand and model: OAKRIDGE Color (if cool roof required): ANTIQUE SILFER Built-up roofing assembly system number per attached listing report (if applicable): N/A Specific exemption from cool roof requirements (if applicable): N/A Required building inspector field verification\* (if applicable): N/A**

Permit Description:  
Work Class: Commercial Alteration or Addition  
Proposed Use:  
Permit Number: PDS2016-COMALT-000384  
Status: Issued Expired  
Valuation: \$0.00  
Contractor Company:  
Contractor Name: EBERHARD BENTON ROOFING

## ADJOINING PROPERTY FINDINGS

Date: 7/22/2016  
Permit Type:  
Description: **Cross street: Bradley Ave Description of Work: Re roof 9 apartment buildings for Sunset View I Apartments; Building C - 6700 sf If a re-roof project is proposed, the following specifications apply. Existing roofing material: SHINGLES Proposed roofing material: SHINGLES Manufacturer: OWENS CORNING Brand and model: OAKRIDGE Color (if cool roof required): ANTIQUE SILFER Built-up roofing assembly system number per attached listing report (if applicable): N/A Specific exemption from cool roof requirements (if applicable): N/A Required building inspector field verification\* (if applicable): N/A**

Permit Description:  
Work Class: Commercial Alteration or Addition  
Proposed Use:  
Permit Number: PDS2016-COMALT-000385  
Status: Issued Expired  
Valuation: \$0.00  
Contractor Company:  
Contractor Name: EBERHARD BENTON ROOFING

Date: 7/22/2016  
Permit Type:  
Description: **Cross street: Bradley Ave Description of Work: Re roof 9 apartment buildings for Sunset View I Apartments; Building D - 15800 sf If a re-roof project is proposed, the following specifications apply. Existing roofing material: SHINGLES Proposed roofing material: SHINGLES Manufacturer: OWENS CORNING Brand and model: OAKRIDGE Color (if cool roof required): ANTIQUE SILFER Built-up roofing assembly system number per attached listing report (if applicable): N/A Specific exemption from cool roof requirements (if applicable): N/A Required building inspector field verification\* (if applicable): N/A**

Permit Description:  
Work Class: Commercial Alteration or Addition  
Proposed Use:  
Permit Number: PDS2016-COMALT-000386  
Status: Issued Expired  
Valuation: \$0.00  
Contractor Company:  
Contractor Name: EBERHARD BENTON ROOFING

## ADJOINING PROPERTY FINDINGS

Date: **7/22/2016**  
Permit Type:  
Description: **Cross street: Bradley Ave Description of Work: Re roof 9 apartment buildings for Sunset View I Apartments; Building E - 10100 sf If a re-roof project is proposed, the following specifications apply. Existing roofing material: SHINGLES Proposed roofing material: SHINGLES Manufacturer: OWENS CORNING Brand and model: OAKRIDGE Color (if cool roof required): ANTIQUE SILFER Built-up roofing assembly system number per attached listing report (if applicable): N/A Specific exemption from cool roof requirements (if applicable): N/A Required building inspector field verification\* (if applicable): N/A**

Permit Description:  
Work Class: Commercial Alteration or Addition  
Proposed Use:  
Permit Number: PDS2016-COMALT-000387  
Status: Issued Expired  
Valuation: \$0.00  
Contractor Company:  
Contractor Name: EBERHARD BENTON ROOFING

Date: **7/22/2016**  
Permit Type:  
Description: **Cross street: Bradley Ave Description of Work: Re roof 9 apartment buildings for Sunset View I Apartments; Building F - 4300 SF If a re-roof project is proposed, the following specifications apply. Existing roofing material: SHINGLES Proposed roofing material: SHINGLES Manufacturer: OWENS CORNING Brand and model: OAKRIDGE Color (if cool roof required): ANTIQUE SILFER Built-up roofing assembly system number per attached listing report (if applicable): N/A Specific exemption from cool roof requirements (if applicable): N/A Required building inspector field verification\* (if applicable): N/A**

Permit Description:  
Work Class: Commercial Alteration or Addition  
Proposed Use:  
Permit Number: PDS2016-COMALT-000388  
Status: Issued Expired  
Valuation: \$0.00  
Contractor Company:  
Contractor Name: EBERHARD BENTON ROOFING



## ADJOINING PROPERTY FINDINGS

Date: **7/22/2016**  
Permit Type:  
Description: **Cross street: Bradley Ave Description of Work: Re roof 9 apartment buildings for Sunset View I Apartments; Building G - 5700 sf If a re-roof project is proposed, the following specifications apply. Existing roofing material: SHINGLES Proposed roofing material: SHINGLES Manufacturer: OWENS CORNING Brand and model: OAKRIDGE Color (if cool roof required): ANTIQUE SILFER Built-up roofing assembly system number per attached listing report (if applicable): N/A Specific exemption from cool roof requirements (if applicable): N/A Required building inspector field verification\* (if applicable): N/A**

Permit Description:  
Work Class: Commercial Alteration or Addition  
Proposed Use:  
Permit Number: PDS2016-COMALT-000389  
Status: Issued Expired  
Valuation: \$0.00  
Contractor Company:  
Contractor Name: EBERHARD BENTON ROOFING

Date: **7/22/2016**  
Permit Type:  
Description: **Cross street: Bradley Ave Description of Work: Re roof 9 apartment buildings for Sunset View I Apartments; Building H - 5700 sf If a re-roof project is proposed, the following specifications apply. Existing roofing material: SHINGLES Proposed roofing material: SHINGLES Manufacturer: OWENS CORNING Brand and model: OAKRIDGE Color (if cool roof required): ANTIQUE SILFER Built-up roofing assembly system number per attached listing report (if applicable): N/A Specific exemption from cool roof requirements (if applicable): N/A Required building inspector field verification\* (if applicable): N/A**

Permit Description:  
Work Class: Commercial Alteration or Addition  
Proposed Use:  
Permit Number: PDS2016-COMALT-000390  
Status: Issued Expired  
Valuation: \$0.00  
Contractor Company:  
Contractor Name: EBERHARD BENTON ROOFING

## ADJOINING PROPERTY FINDINGS

Date: **7/22/2016**  
Permit Type:  
Description: **Cross street: Bradley Ave Description of Work: Re roof 9 apartment buildings for Sunset View I Apartments; Building I - 8500 sf If a re-roof project is proposed, the following specifications apply. Existing roofing material: SHINGLES Proposed roofing material: SHINGLES Manufacturer: OWENS CORNING Brand and model: OAKRIDGE Color (if cool roof required): ANTIQUE SILFER Built-up roofing assembly system number per attached listing report (if applicable): N/A Specific exemption from cool roof requirements (if applicable): N/A Required building inspector field verification\* (if applicable): N/A**

Permit Description:  
Work Class: Commercial Alteration or Addition  
Proposed Use:  
Permit Number: PDS2016-COMALT-000391  
Status: Issued Expired  
Valuation: \$0.00  
Contractor Company:  
Contractor Name: EBERHARD BENTON ROOFING

Date: **7/20/2016**  
Permit Type:  
Description: **OTC**  
**Cross street: Bradley Ave Description of Work: Re roof 9 apartment buildings for Sunset View I Apartments; Building A - 2900 sf Building B - 2500 sf Building C - 6700 sf Building D - 15800 sf Building E - 10100 sf Building F - 4300 SF Building G - 5700 sf Building H - 5700 sf Building I - 8500 sf If a re-roof project is proposed, the following specifications apply. Existing roofing material: SHINGLES Proposed roofing material: SHINGLES Manufacturer: OWENS CORNING Brand and model: OAKRIDGE Color (if cool roof required): ANTIQUE SILFER Built-up roofing assembly system number per attached listing report (if applicable): N/A Specific exemption from cool roof requirements (if applicable): N/A Required building inspector field verification\* (if applicable): N/A**

Permit Description:  
Work Class: Commercial Multi-Building Parent - Plan Check  
Proposed Use:  
Permit Number: PDS2016-CMASPC-000050  
Status: Completed  
Valuation: \$0.00  
Contractor Company:  
Contractor Name: EBERHARD BENTON ROOFING

## ADJOINING PROPERTY FINDINGS

Date: **12/10/2012**  
Permit Type:  
Description: **Zoning. Violation of MUP.**

Permit Description:  
Work Class: General Enforcement  
Proposed Use:  
Permit Number: PDS2012-ENFGEN-000147  
Status: Closed  
Valuation: \$0.00  
Contractor Company:  
Contractor Name:

Date: **10/8/1999**  
Permit Type: **1030**  
Description: **Cross street:MOLLISTON & BRADLEY Activity Code:426X05 Description of Work:EMERGENCY HRA GAS LEAK FOR APARTMENT #18**

Permit Description: **PERMIT-HOMEOWNER/BUSINESS OWNER RELIEF**  
Work Class: Residential Alteration or Addition  
Proposed Use:  
Permit Number: PDS1999-1030-99000271  
Status: PC Expired  
Valuation: \$0.00  
Contractor Company:  
Contractor Name: ARTHUR BILLINGS

Date: **7/27/1993**  
Permit Type:  
Description: **CROSS STREET: BRADLEY DESCRIPTION OF WORK: GAS LINE REPAIR FOR APT # 41**

Permit Description:  
Work Class: Residential Alteration or Addition  
Proposed Use:  
Permit Number: PDS1993-P-93002921  
Status: Expired  
Valuation: \$0.00  
Contractor Company:  
Contractor Name: ALLEN CONSTRUCTION COMPANY

## ADJOINING PROPERTY FINDINGS

Date: **12/15/1989**  
Permit Type:  
Description: **CROSS STREET: BRADLEY AVENUE DESCRIPTION OF WORK: RETAINING WALL**

Permit Description:  
Work Class: New Residential Detached Accessory Structure  
Proposed Use:  
Permit Number: PDS1989-C-89079511  
Status: Expired  
Valuation: \$0.00  
Contractor Company:  
Contractor Name: DU HAMEL, GEORGE RICHARD

Date: **12/15/1989**  
Permit Type:  
Description: **CROSS STREET: BRADLEY AVENUE DESCRIPTION OF WORK: RETAINING WALL**

Permit Description:  
Work Class: New Residential Detached Accessory Structure  
Proposed Use:  
Permit Number: PDS1989-C-8907951999  
Status: Expired  
Valuation: \$0.00  
Contractor Company:  
Contractor Name: DU HAMEL, GEORGE RICHARD

Date:  
Permit Type:  
Description:

Permit Description:  
Work Class:  
Proposed Use:  
Permit Number:  
Status:  
Valuation: \$0.00  
Contractor Company:  
Contractor Name:

## ADJOINING PROPERTY FINDINGS

### 1530 SAMS HILL RD

Date:

Permit Type:

Description:

Permit Description:

Work Class:

Proposed Use:

Permit Number:

Status:

Valuation: \$0.00

Contractor Company:

Contractor Name:

### 1538 SAMS HILL RD

Date: **10/29/1990**

Permit Type:

Description: **CROSS STREET: DESCRIPTION OF WORK: OVER TO UNDER GROUND ELEC SERVICE**

Permit Description:

Work Class: Residential Alteration or Addition

Proposed Use:

Permit Number: PDS1990-E-90010501

Status: Completed

Valuation: \$0.00

Contractor Company:

Contractor Name: BARNER ELECTRIC



## ADJOINING PROPERTY FINDINGS

### 1554 SAMS HILL RD

Date: **6/29/1998**  
Permit Type:  
Description: **CROSS STREET: DESCRIPTION OF WORK: NEW ROOF STRUCTURE AND RE-ROOF WITH COMP SHINGLE FOR APT BLDG**

Permit Description:  
Work Class: Residential Alteration or Addition  
Proposed Use:  
Permit Number: PDS1998-C-9703490999  
Status: Issued  
Valuation: \$0.00  
Contractor Company:  
Contractor Name:

Date: **12/18/1997**  
Permit Type:  
Description: **CROSS STREET: BRADLEY AV DESCRIPTION OF WORK: MISC ELEC ELECTRIC WALL HEATERS IN 4 APTS/19,20,21,22**

Permit Description:  
Work Class: Residential Alteration or Addition  
Proposed Use:  
Permit Number: PDS1997-E-97008701  
Status: Expired  
Valuation: \$0.00  
Contractor Company:  
Contractor Name:

## ADJOINING PROPERTY FINDINGS

Date: **9/5/1997**  
Permit Type:  
Description: **CROSS STREET: DESCRIPTION OF WORK: NEW ROOF STRUCTURE AND RE-ROOF WITH COMP SHINGLE FOR APT BLDG**

Permit Description:  
Work Class: Residential Alteration or Addition  
Proposed Use:  
Permit Number: PDS1997-C-97034901  
Status: Completed  
Valuation: \$0.00  
Contractor Company:  
Contractor Name:

## GLOSSARY

### General Building Department concepts

- **ICC:** The International Code Council. The governing body for the building/development codes used by all jurisdictions who've adopted the ICC guidelines. MOST of the US has done this. Canada, Mexico, and other countries use ICC codes books and guides as well. There are a few states who have added guidelines to the ICC codes to better fit their needs. For example, California has added seismic retrofit requirements for most commercial structures.
- **Building Department (Permitting Authority, Building Codes, Inspections Department, Building and Inspections):** This is the department in a jurisdiction where an owner or contractor goes to obtain permits and inspections for building, tearing down, remodeling, adding to, re-roofing, moving or otherwise making changes to any structure, Residential or Commercial.
- **Jurisdiction:** This is the geographic area representing the properties over which a Permitting Authority has responsibility.
- **GC:** General Contractor. Usually the primary contractor hired for any Residential or Commercial construction work.
- **Sub:** Subordinate contracting companies or subcontractors. Usually a "trades" contractor working for the GC. These contractors generally have an area of expertise in which they are licensed like Plumbing, Electrical, Heating and Air systems, Gas Systems, Pools etc. (called "trades").
- **Journeyman:** Sub contractors who have their own personal licenses in one or more trades and work for different contracting companies, wherever they are needed or there is work.
- **HVAC (Mechanical, Heating & Air companies):** HVAC = Heating, Ventilation, and Air Conditioning.
- **ELEC (Electrical, TempPole, TPole, TPower, Temporary Power, Panel, AMP Change, Power Release):** Electrical permits can be pulled for many reasons. The most common reason is to increase the AMPs of power in an electrical power panel. This requires a permit in almost every jurisdiction. Other commons reason for Electrical permits is to insert a temporary power pole at a new construction site. Construction requires electricity, and in a new development, power has yet to be run to the lot. The temporary power pole is usually the very first permit pulled for new development. The power is released to the home owner when construction is complete and this sometimes takes the form of a Power Release permit or inspection.
- **"Pull" a permit:** To obtain and pay for a building permit.
- **CBO:** Chief Building Official
- **Planning Department:** The department in the development process where the building /structural plans are reviewed for their completeness and compliance with building codes
- **Zoning Department:** The department in the development process where the site plans are reviewed for their compliance with the regulations associated with the zoning district in which they are situated.
- **Zoning District:** A pre-determined geographic boundary within a jurisdiction where certain types of structures are permitted / prohibited. Examples are Residential structure, Commercial/Retail structures, Industrial/Manufacturing structures etc. Each zoning district has regulations associated with it like the sizes of the lots, the density of the structures on the lots, the number of parking spaces required for certain types of structures on the lots etc.
- **PIN (TMS, GIS ID, Parcel#):** Property Identification Number and Tax Map System number.
- **State Card (Business license):** A license card issued to a contractor to conduct business.
- **Building Inspector (Inspector):** The inspector is a building department employee that inspects building construction for compliance to codes.
- **C.O.:** Certificate of Occupancy. This is the end of the construction process and designates that the owners now have permission to occupy a structure after its building is complete. Sometimes also referred to as a Certificate of Compliance.

## GLOSSARY

### Permit Content Definitions

- Permit Number: The alphanumerical designation assigned to a permit for tracking within the building department system. Sometimes the permit number gives clues to its role, e.g. a "PL" prefix may designate a plumbing permit.
- Description: A field on the permit form that allows the building department to give a brief description of the work being done. More often than not, this is the most important field for EP's to find clues to the prior use(s) of the property.
- Permit Type: Generally a brief designation of the type of job being done. For example BLDG-RES, BLDG-COM, ELEC, MECH etc.

### Sample Building Permit Data

Date: Nov 09, 2000

Permit Type: Bldg -

New Permit Number: 101000000405

Status: Valuation: \$1,000,000.00

Contractor Company: OWNER-BUILDER

Contractor Name:

Description: New one store retail (SAV-ON) with drive-thru pharmacy. Certificate of Occupancy.

**Bradley Court**

675 E. Bradley Ave,  
El Cajon, CA 92021

Inquiry Number: 6470830.7  
April 29, 2021

# EDR Environmental Lien and AUL Search



## EDR Environmental Lien and AUL Search

The EDR Environmental Lien and AUL Search Report provides results from a search of available current land title records for environmental cleanup liens and other activity and use limitations, such as engineering controls and institutional controls.

A network of professional, trained researchers, following established procedures, uses client supplied address information to:

- search for parcel information and/or legal description;
- search for ownership information;
- research official land title documents recorded at jurisdictional agencies such as recorders' offices, registries of deeds, county clerks' offices, etc.;
- access a copy of the deed;
- search for environmental encumbering instrument(s) associated with the deed;
- provide a copy of any environmental encumbrance(s) based upon a review of key words in the instrument(s) (title, parties involved, and description); and
- provide a copy of the deed or cite documents reviewed.

***Thank you for your business.***

Please contact EDR at 1-800-352-0050  
with any questions or comments.

### Disclaimer - Copyright and Trademark Notice

This Report contains certain information obtained from a variety of public and other sources reasonably available to Environmental Data Resources, Inc. It cannot be concluded from this Report that coverage information for the target and surrounding properties does not exist from other sources. **NO WARRANTY EXPRESSED OR IMPLIED, IS MADE WHATSOEVER IN CONNECTION WITH THIS REPORT. ENVIRONMENTAL DATA RESOURCES, INC. SPECIFICALLY DISCLAIMS THE MAKING OF ANY SUCH WARRANTIES, INCLUDING WITHOUT LIMITATION, MERCHANTABILITY OR FITNESS FOR A PARTICULAR USE OR PURPOSE. ALL RISK IS ASSUMED BY THE USER. IN NO EVENT SHALL ENVIRONMENTAL DATA RESOURCES, INC. BE LIABLE TO ANYONE, WHETHER ARISING OUT OF ERRORS OR OMISSIONS, NEGLIGENCE, ACCIDENT OR ANY OTHER CAUSE, FOR ANY LOSS OR DAMAGE, INCLUDING, WITHOUT LIMITATION, SPECIAL, INCIDENTAL, CONSEQUENTIAL, OR EXEMPLARY DAMAGES. ANY LIABILITY ON THE PART OF ENVIRONMENTAL DATA RESOURCES, INC. IS STRICTLY LIMITED TO A REFUND OF THE AMOUNT PAID FOR THIS REPORT.** Purchaser accepts this Report "AS IS". Any analyses, estimates, ratings, environmental risk levels or risk codes provided in this Report are provided for illustrative purposes only, and are not intended to provide, nor should they be interpreted as providing any facts regarding, or prediction or forecast of, any environmental risk for any property. Only a Phase I Environmental Site Assessment performed by an environmental professional can provide information regarding the environmental risk for any property. Additionally, the information provided in this Report is not to be construed as legal advice.

Copyright 2017 by Environmental Data Resources, Inc. All rights reserved. Reproduction in any media or format, in whole or in part, of any report or map of Environmental Data Resources, Inc. or its affiliates is prohibited without prior written permission.

EDR and its logos (including Sanborn and Sanborn Map) are trademarks of Environmental Data Resources, Inc. or its affiliates. All other trademarks used herein are the property of their respective owners.

## EDR Environmental Lien and AUL Search

### TARGET PROPERTY INFORMATION

#### ADDRESS

675 E. Bradley Ave,  
Bradley Court  
El Cajon, CA 92021

### ENVIRONMENTAL LIEN

Environmental Lien:                      Found                       Not Found

### OTHER ACTIVITY AND USE LIMITATIONS (AULs)

AULs:    Found     Not Found

**RESEARCH SOURCE**

---

**Source 1:**

San Diego Recorder  
San Diego, CA

**PROPERTY INFORMATION**

**Deed 1:**

Type of Deed: deed  
Title is vested in: El Cajon Real Estate LLC  
Title received from: Perkins Prop LP  
Deed Dated: 3/2/2020  
Deed Recorded: 3/3/2020  
Book: NA  
Page: na  
Volume: na  
Instrument: na  
Docket: NA  
Land Record Comments:  
Miscellaneous Comments:

**Legal Description:** See Exhibit

**Legal Current Owner:** El Cajon Real Estate LLC

**Parcel # / Property Identifier:** 387-142-36-00

**Comments:** See Exhibit

## **Deed Exhibit 1**

DOC# 2020-0108713



Mar 03, 2020 08:00 AM

OFFICIAL RECORDS

Ernest J. Dronenburg, Jr.,

SAN DIEGO COUNTY RECORDER

FEES: \$4,175.00 (SB2 Atkins: \$0.00)

PCOR: INC

PAGES: 3

**Recording Requested By and  
When Recorded Mail To:**

STERN SHEIN LEGAL GROUP LLP  
5316 E. Chapman Avenue  
Orange, CA 92869  
Attn Jennifer M Sternsheim, Esq

**Mail Tax Statements To:**

EL CAJON REAL ESTATE, LLC,  
c/o Generations Healthcare  
6 Hutton Centre Drive Suite 400  
Santa Ana, CA 92707

Above Space For Recorder's Use Only

APN. 387-142-36-00

Title/Escrow No 42044800-420-NP1

**GRANT DEED**

THE UNDERSIGNED GRANTOR(S) DECLARE(S)

**DOCUMENTARY TRANSFER TAX** in San Diego County is \$ 4,125.00 and the City of El Cajon tax is \$

- computed on full value of property conveyed, or
- computed on full value less value of liens or encumbrances remaining at time of sale
- Unincorporated area  City of El Cajon

FOR VALUABLE CONSIDERATION, receipt of which is hereby acknowledged, **PERKINS PROPERTIES, LP**, a California limited partnership ("Grantor"), hereby grants **EL CAJON REAL ESTATE, LLC**, a California limited liability company ("Grantee"), the real property in the County of San Diego, State of California described on **Exhibit "A"** attached hereto and incorporated herein by reference

*[Signature on next page]*



IN WITNESS WHEREOF, this Grant Deed has been executed as of the 2nd day of March, 2020.

**GRANTOR:**

**PERKINS PROPERTIES, LP,**  
a California limited partnership

By: Perkins Living Trust  
Its: General Partner

By: June Carol Jensen  
Name: June Carol Jensen  
Its: Successor Trustee

CALIFORNIA ALL-PURPOSE ACKNOWLEDGMENT

CIVIL CODE § 1189

A notary public or other officer completing this certificate verifies only the identity of the individual who signed the document to which this certificate is attached, and not the truthfulness, accuracy, or validity of that document.


STATE OF CALIFORNIA

COUNTY OF San Diego

On 02-26, 2020, before me, Helena Espinoza, Notary Public, personally appeared June Carol Jensen, who proved to me on the basis of satisfactory evidence to be the person(s) whose name(s) is/are subscribed to the within instrument and acknowledged to me that he/she/they executed the same in his/her/their authorized capacity(ies), and that by his/her/their signature(s) on the instrument the person(s), or the entity upon behalf of which the person(s) acted, executed the instrument.

I certify under PENALTY OF PERJURY under the laws of the State of California that the foregoing paragraph is true and correct.

WITNESS my hand and official seal.



May 21, 2021

Helena Espinoza  
Signature

**EXHIBIT "A" to Grant Deed**

**LEGAL DESCRIPTION**

The land referred to herein is situated in the State of California, Count of San Diego Unincorporated and described as follows:

Lot 7, Block 2 in the Subdivision of La Bonita Park Tract, County of San Diego, State of California, according to Map thereof No. 1158, filed in the Office of the County Recorder December 11, 1908, except that portion described as follows:

Beginning at the Southeasterly corner of Lot 7, being the true point of beginning of this description. Thence South  $89^{\circ} 56' 44''$  West, along the Southerly line of said Lot 7, 289.72 feet, to the Southwesterly corner of said Lot 7. Thence, North  $0^{\circ} 05' 93''$  West along the Westerly line of said Lot 7, 422.00 feet. Thence departing the Westerly line of said Lot 7, South  $27^{\circ} 07' 29''$  East 246.59 feet. Thence North  $77^{\circ} 50' 39''$  East, 73.44 feet. Thence parallel with the Southerly line of said Lot 7, North  $89^{\circ} 56' 44''$  West, 100 feet, to a point on the Easterly line of said Lot 7, from which the Southeasterly corner of said Lot 7 bears South  $0^{\circ} 04' 19''$  East, 216 feet. Thence along the Easterly line of said Lot 7, South  $0^{\circ} 04' 14''$  East, 218 feet, to the true point of beginning.

APN: 387-142-36-00

**Bradley Court**

675 E. Bradley Ave,  
El Cajon, CA 92021

Inquiry Number: 6470830.2s  
April 28, 2021

# The EDR Radius Map™ Report with GeoCheck®



6 Armstrong Road, 4th floor  
Shelton, CT 06484  
Toll Free: 800.352.0050  
[www.edrnet.com](http://www.edrnet.com)

# TABLE OF CONTENTS

<b>SECTION</b>	<b>PAGE</b>
Executive Summary .....	ES1
Overview Map .....	2
Detail Map .....	3
Map Findings Summary .....	4
Map Findings .....	9
Orphan Summary .....	301
Government Records Searched/Data Currency Tracking .....	GR-1
<b><u>GEOCHECK ADDENDUM</u></b>	
Physical Setting Source Addendum .....	A-1
Physical Setting Source Summary .....	A-2
Physical Setting SSURGO Soil Map .....	A-6
Physical Setting Source Map .....	A-18
Physical Setting Source Map Findings .....	A-20
Physical Setting Source Records Searched .....	PSGR-1

***Thank you for your business.***  
 Please contact EDR at 1-800-352-0050  
 with any questions or comments.

### Disclaimer - Copyright and Trademark Notice

This Report contains certain information obtained from a variety of public and other sources reasonably available to Environmental Data Resources, Inc. It cannot be concluded from this Report that coverage information for the target and surrounding properties does not exist from other sources. **NO WARRANTY EXPRESSED OR IMPLIED, IS MADE WHATSOEVER IN CONNECTION WITH THIS REPORT. ENVIRONMENTAL DATA RESOURCES, INC. SPECIFICALLY DISCLAIMS THE MAKING OF ANY SUCH WARRANTIES, INCLUDING WITHOUT LIMITATION, MERCHANTABILITY OR FITNESS FOR A PARTICULAR USE OR PURPOSE. ALL RISK IS ASSUMED BY THE USER. IN NO EVENT SHALL ENVIRONMENTAL DATA RESOURCES, INC. BE LIABLE TO ANYONE, WHETHER ARISING OUT OF ERRORS OR OMISSIONS, NEGLIGENCE, ACCIDENT OR ANY OTHER CAUSE, FOR ANY LOSS OF DAMAGE, INCLUDING, WITHOUT LIMITATION, SPECIAL, INCIDENTAL, CONSEQUENTIAL, OR EXEMPLARY DAMAGES. ANY LIABILITY ON THE PART OF ENVIRONMENTAL DATA RESOURCES, INC. IS STRICTLY LIMITED TO A REFUND OF THE AMOUNT PAID FOR THIS REPORT.** Purchaser accepts this Report "AS IS". Any analyses, estimates, ratings, environmental risk levels or risk codes provided in this Report are provided for illustrative purposes only, and are not intended to provide, nor should they be interpreted as providing any facts regarding, or prediction or forecast of, any environmental risk for any property. Only a Phase I Environmental Site Assessment performed by an environmental professional can provide information regarding the environmental risk for any property. Additionally, the information provided in this Report is not to be construed as legal advice.

Copyright 2020 by Environmental Data Resources, Inc. All rights reserved. Reproduction in any media or format, in whole or in part, of any report or map of Environmental Data Resources, Inc., or its affiliates, is prohibited without prior written permission. EDR and its logos (including Sanborn and Sanborn Map) are trademarks of Environmental Data Resources, Inc. or its affiliates. All other trademarks used herein are the property of their respective owners.

## EXECUTIVE SUMMARY

A search of available environmental records was conducted by Environmental Data Resources, Inc (EDR). The report was designed to assist parties seeking to meet the search requirements of EPA's Standards and Practices for All Appropriate Inquiries (40 CFR Part 312), the ASTM Standard Practice for Environmental Site Assessments (E 1527-13), the ASTM Standard Practice for Environmental Site Assessments for Forestland or Rural Property (E 2247-16), the ASTM Standard Practice for Limited Environmental Due Diligence: Transaction Screen Process (E 1528-14) or custom requirements developed for the evaluation of environmental risk associated with a parcel of real estate.

### TARGET PROPERTY INFORMATION

#### ADDRESS

675 E. BRADLEY AVE,  
EL CAJON, CA 92021

#### COORDINATES

Latitude (North): 32.8182730 - 32° 49' 5.78"  
Longitude (West): 116.9522430 - 116° 57' 8.07"  
Universal Transverse Mercator: Zone 11  
UTM X (Meters): 504470.5  
UTM Y (Meters): 3630951.5  
Elevation: 450 ft. above sea level

### USGS TOPOGRAPHIC MAP ASSOCIATED WITH TARGET PROPERTY

Target Property Map: 5622884 EL CAJON, CA  
Version Date: 2012

### AERIAL PHOTOGRAPHY IN THIS REPORT

Portions of Photo from: 20140530  
Source: USDA

MAPPED SITES SUMMARY

Target Property Address:  
675 E. BRADLEY AVE,  
EL CAJON, CA 92021

Click on Map ID to see full detail.

MAP ID	SITE NAME	ADDRESS	DATABASE ACRONYMS	RELATIVE ELEVATION	DIST (ft. & mi.) DIRECTION
A1	BRADLEY COURT	675 E BRADLEY AV	San Diego Co. HMMD, CERS HAZ WASTE, CERS, HWTS		TP
A2	BRADLEY COURT	675 E BRADLEY AVE	RCRA NonGen / NLR		TP
A3	BRADLEY COURT	675 E BRADLEY AVE	FINDS, ECHO		TP
A4	J&M KEYSTONE	723 EAST BRADLEY AVE	RCRA NonGen / NLR	Higher	87, 0.016, ENE
A5	BRADLEY WASH & GAS	723 E BRADLEY	EDR Hist Auto	Higher	87, 0.016, ENE
B6	PRICE MANAGEMENT	725 E BRADLEY AVE	SWEEPS UST, SAN DIEGO CO LOP	Lower	131, 0.025, NE
B7	PRICE MANAGEMENT	725 E BRADLEY AV	LUST, SAN DIEGO CO. SAM, San Diego Co. HMMD,...	Lower	131, 0.025, NE
C8	TRADEGROUP INDUSTRIE	745 E BRADLEY AVE	RCRA NonGen / NLR	Higher	142, 0.027, SE
C9	THE BRADLEY CONDOMIN	745 E BRADLEY AVE	RCRA NonGen / NLR	Higher	142, 0.027, SE
B10	COUNTY OF SAN DIEGO,	1700 AND 1701 BURNET	RCRA NonGen / NLR	Higher	215, 0.041, NE
D11	REBECCA AIKIN	1744 BERRYDALE STREE	RCRA NonGen / NLR	Higher	482, 0.091, NE
D12	ANDREW BRANDIS	1765 BURNET ST	RCRA NonGen / NLR	Higher	579, 0.110, NNE
13	CHARLOTTE BACKSTEDT	351 EAST BRADLEY AVE	RCRA NonGen / NLR	Lower	1110, 0.210, WSW
E14	KETEMA AEROSPACE/ELE	790 GREENFIELD DRIVE	CPS-SLIC, Notify 65	Lower	1427, 0.270, South
E15	KETEMA AEROSPACE	790 GREENFIELD DRIVE	RESPONSE, ENVIROSTOR, SAN DIEGO CO. SAM, CPS-SLIC,	Lower	1427, 0.270, South
16	MAGNOLIA ELEMENTARY	650 GREENFIELD DRIVE	RESPONSE, ENVIROSTOR, Cortese	Lower	1563, 0.296, SSW
17	PARISER RESIDENCE	1293 N MOLLISON AV	SAN DIEGO CO. SAM, CPS-SLIC, San Diego Co. HMMD,...	Lower	1716, 0.325, SSE
F18	CIRLCLE K #2973	981 GREENFIELD DR	LUST	Higher	1925, 0.365, SE
F19	CIRCLE K STORE #2973	981 GREENFIELD DR	RCRA-SQG, SAN DIEGO CO. SAM, San Diego Co. HMMD,...	Higher	1925, 0.365, SE
F20	CIRCLE K #2973	981 GREENFIELD	LUST, CPS-SLIC, CHMIRS, HIST CORTESE	Higher	1925, 0.365, SE
G21	7 ELEVEN FOOD STORES	1522 GRAVES AV	SAN DIEGO CO. SAM, Cortese, EMI, CERS	Lower	2085, 0.395, WNW
G22	SOUTHLAND 7 ELEVEN	1522 GRAVES	LUST, San Diego Co. HMMD, CERS HAZ WASTE, CERS...	Lower	2085, 0.395, WNW
G23	SOUTHLAND 7 ELEVEN	1522 GRAVES AVE	LUST	Lower	2085, 0.395, WNW
24	PHASEALLOY	1050 GREENFIELD DR	SAN DIEGO CO. SAM, CPS-SLIC, CERS	Higher	2240, 0.424, SE
H25		1008 VICTOR ST.	Notify 65	Lower	3267, 0.619, SSW
H26		1008 VICTOR ST	Notify 65	Lower	3267, 0.619, SSW
27	NONE	1326 N. MAGNOLIA ST.	Notify 65	Lower	3292, 0.623, WSW
I28	BARNACLE OIL CO.	145 VERNON	HIST CORTESE, Notify 65	Lower	3984, 0.755, WSW
29	BROADWAY WEST OF GRA		Notify 65	Lower	4032, 0.764, SSW
I30	SAFETY-KLEEN SYSTEMS	197 VERON WAY	SEMS-ARCHIVE, CORRACTS, RCRA-TSDF, RCRA-SQG,...	Lower	4129, 0.782, SW
31	ARTHUR BILLING CONST	1112 BROADWAY	LUST, HIST CORTESE, Notify 65	Higher	4282, 0.811, SE
32	PRECISION PLATING, I	1488 PIONEER WAY #12	ENVIROSTOR	Lower	4747, 0.899, WSW
33	SUN PLUMBING CO. INC	575 CYPRESS LN	CPS-SLIC, Notify 65, SAN DIEGO CO LOP, CERS	Lower	4961, 0.940, West



# EXECUTIVE SUMMARY

## TARGET PROPERTY SEARCH RESULTS

The target property was identified in the following records. For more information on this property see page 9 of the attached EDR Radius Map report:

Site	Database(s)	EPA ID
BRADLEY COURT 675 E BRADLEY AV EL CAJON, CA 92021	San Diego Co. HMMD Record ID: DEH2002-HUPFP-114226  CERS HAZ WASTE CERS HWTS	N/A
BRADLEY COURT 675 E BRADLEY AVE EL CAJON, CA 92021	RCRA NonGen / NLR	CAL000456552
BRADLEY COURT 675 E BRADLEY AV EL CAJON, CA 92021	FINDS Registry ID:: 110066333863  ECHO Registry ID: 110066333863	N/A

## DATABASES WITH NO MAPPED SITES

No mapped sites were found in EDR's search of available ("reasonably ascertainable ") government records either on the target property or within the search radius around the target property for the following databases:

## STANDARD ENVIRONMENTAL RECORDS

### ***Federal NPL site list***

NPL..... National Priority List  
Proposed NPL..... Proposed National Priority List Sites  
NPL LIENS..... Federal Superfund Liens

### ***Federal Delisted NPL site list***

Delisted NPL..... National Priority List Deletions

### ***Federal CERCLIS list***

FEDERAL FACILITY..... Federal Facility Site Information listing  
SEMS..... Superfund Enterprise Management System

### ***Federal CERCLIS NFRAP site list***

SEMS-ARCHIVE..... Superfund Enterprise Management System Archive

## EXECUTIVE SUMMARY

### ***Federal RCRA non-CORRACTS TSD facilities list***

RCRA-TSDF..... RCRA - Treatment, Storage and Disposal

### ***Federal RCRA generators list***

RCRA-LQG..... RCRA - Large Quantity Generators

RCRA-SQG..... RCRA - Small Quantity Generators

RCRA-VSQG..... RCRA - Very Small Quantity Generators (Formerly Conditionally Exempt Small Quantity Generators)

### ***Federal institutional controls / engineering controls registries***

LUCIS..... Land Use Control Information System

US ENG CONTROLS..... Engineering Controls Sites List

US INST CONTROLS..... Institutional Controls Sites List

### ***Federal ERNS list***

ERNS..... Emergency Response Notification System

### ***State and tribal landfill and/or solid waste disposal site lists***

SWF/LF..... Solid Waste Information System

### ***State and tribal leaking storage tank lists***

INDIAN LUST..... Leaking Underground Storage Tanks on Indian Land

### ***State and tribal registered storage tank lists***

FEMA UST..... Underground Storage Tank Listing

UST..... Active UST Facilities

AST..... Aboveground Petroleum Storage Tank Facilities

INDIAN UST..... Underground Storage Tanks on Indian Land

### ***State and tribal voluntary cleanup sites***

INDIAN VCP..... Voluntary Cleanup Priority Listing

VCP..... Voluntary Cleanup Program Properties

### ***State and tribal Brownfields sites***

BROWNFIELDS..... Considered Brownfields Sites Listing

### **ADDITIONAL ENVIRONMENTAL RECORDS**

#### ***Local Brownfield lists***

US BROWNFIELDS..... A Listing of Brownfields Sites

#### ***Local Lists of Landfill / Solid Waste Disposal Sites***

WMUDS/SWAT..... Waste Management Unit Database

## EXECUTIVE SUMMARY

SWRCY.....	Recycler Database
HAULERS.....	Registered Waste Tire Haulers Listing
INDIAN ODI.....	Report on the Status of Open Dumps on Indian Lands
ODI.....	Open Dump Inventory
DEBRIS REGION 9.....	Torres Martinez Reservation Illegal Dump Site Locations
IHS OPEN DUMPS.....	Open Dumps on Indian Land

### **Local Lists of Hazardous waste / Contaminated Sites**

US HIST CDL.....	Delisted National Clandestine Laboratory Register
HIST Cal-Sites.....	Historical Calsites Database
SCH.....	School Property Evaluation Program
CDL.....	Clandestine Drug Labs
Toxic Pits.....	Toxic Pits Cleanup Act Sites
US CDL.....	National Clandestine Laboratory Register
PFAS.....	PFAS Contamination Site Location Listing

### **Local Lists of Registered Storage Tanks**

HIST UST.....	Hazardous Substance Storage Container Database
CA FID UST.....	Facility Inventory Database
CERS TANKS.....	California Environmental Reporting System (CERS) Tanks

### **Local Land Records**

LIENS.....	Environmental Liens Listing
LIENS 2.....	CERCLA Lien Information
DEED.....	Deed Restriction Listing

### **Records of Emergency Release Reports**

HMIRS.....	Hazardous Materials Information Reporting System
CHMIRS.....	California Hazardous Material Incident Report System
LDS.....	Land Disposal Sites Listing
MCS.....	Military Cleanup Sites Listing
SPILLS 90.....	SPILLS 90 data from FirstSearch

### **Other Ascertainable Records**

FUDS.....	Formerly Used Defense Sites
DOD.....	Department of Defense Sites
SCRD DRYCLEANERS.....	State Coalition for Remediation of Drycleaners Listing
US FIN ASSUR.....	Financial Assurance Information
EPA WATCH LIST.....	EPA WATCH LIST
2020 COR ACTION.....	2020 Corrective Action Program List
TSCA.....	Toxic Substances Control Act
TRIS.....	Toxic Chemical Release Inventory System
SSTS.....	Section 7 Tracking Systems
ROD.....	Records Of Decision
RMP.....	Risk Management Plans
RAATS.....	RCRA Administrative Action Tracking System
PRP.....	Potentially Responsible Parties
PADS.....	PCB Activity Database System
ICIS.....	Integrated Compliance Information System
FTTS.....	FIFRA/ TSCA Tracking System - FIFRA (Federal Insecticide, Fungicide, & Rodenticide Act)/TSCA (Toxic Substances Control Act)

## EXECUTIVE SUMMARY

MLTS.....	Material Licensing Tracking System
COAL ASH DOE.....	Steam-Electric Plant Operation Data
COAL ASH EPA.....	Coal Combustion Residues Surface Impoundments List
PCB TRANSFORMER.....	PCB Transformer Registration Database
RADINFO.....	Radiation Information Database
HIST FTTS.....	FIFRA/TSCA Tracking System Administrative Case Listing
DOT OPS.....	Incident and Accident Data
CONSENT.....	Superfund (CERCLA) Consent Decrees
INDIAN RESERV.....	Indian Reservations
FUSRAP.....	Formerly Utilized Sites Remedial Action Program
UMTRA.....	Uranium Mill Tailings Sites
LEAD SMELTERS.....	Lead Smelter Sites
US AIRS.....	Aerometric Information Retrieval System Facility Subsystem
US MINES.....	Mines Master Index File
ABANDONED MINES.....	Abandoned Mines
DOCKET HWC.....	Hazardous Waste Compliance Docket Listing
UXO.....	Unexploded Ordnance Sites
FUELS PROGRAM.....	EPA Fuels Program Registered Listing
CA BOND EXP. PLAN.....	Bond Expenditure Plan
CUPA Listings.....	CUPA Resources List
DRYCLEANERS.....	Cleaner Facilities
EML.....	Emissions Inventory Data
ENF.....	Enforcement Action Listing
Financial Assurance.....	Financial Assurance Information Listing
HAZNET.....	Facility and Manifest Data
ICE.....	ICE
HWT.....	Registered Hazardous Waste Transporter Database
MINES.....	Mines Site Location Listing
MWMP.....	Medical Waste Management Program Listing
NPDES.....	NPDES Permits Listing
PEST LIC.....	Pesticide Regulation Licenses Listing
PROC.....	Certified Processors Database
UIC.....	UIC Listing
UIC GEO.....	UIC GEO (GEOTRACKER)
WASTEWATER PITS.....	Oil Wastewater Pits Listing
WDS.....	Waste Discharge System
WIP.....	Well Investigation Program Case List
MILITARY PRIV SITES.....	MILITARY PRIV SITES (GEOTRACKER)
PROJECT.....	PROJECT (GEOTRACKER)
WDR.....	Waste Discharge Requirements Listing
SAN DIEGO CO LOP.....	Local Oversight Program Listing
CIWQS.....	California Integrated Water Quality System
NON-CASE INFO.....	NON-CASE INFO (GEOTRACKER)
OTHER OIL GAS.....	OTHER OIL & GAS (GEOTRACKER)
PROD WATER PONDS.....	PROD WATER PONDS (GEOTRACKER)
SAMPLING POINT.....	SAMPLING POINT (GEOTRACKER)
WELL STIM PROJ.....	Well Stimulation Project (GEOTRACKER)
MINES MRDS.....	Mineral Resources Data System

### EDR HIGH RISK HISTORICAL RECORDS

#### ***EDR Exclusive Records***

EDR MGP..... EDR Proprietary Manufactured Gas Plants

# EXECUTIVE SUMMARY

EDR Hist Cleaner..... EDR Exclusive Historical Cleaners

## EDR RECOVERED GOVERNMENT ARCHIVES

### **Exclusive Recovered Govt. Archives**

RGA LF..... Recovered Government Archive Solid Waste Facilities List  
RGA LUST..... Recovered Government Archive Leaking Underground Storage Tank

## SURROUNDING SITES: SEARCH RESULTS

Surrounding sites were identified in the following databases.

Elevations have been determined from the USGS Digital Elevation Model and should be evaluated on a relative (not an absolute) basis. Relative elevation information between sites of close proximity should be field verified. Sites with an elevation equal to or higher than the target property have been differentiated below from sites with an elevation lower than the target property.

Page numbers and map identification numbers refer to the EDR Radius Map report where detailed data on individual sites can be reviewed.

Sites listed in **bold italics** are in multiple databases.

Unmappable (orphan) sites are not considered in the foregoing analysis.

## STANDARD ENVIRONMENTAL RECORDS

### **Federal RCRA CORRACTS facilities list**

CORRACTS: CORRACTS is a list of handlers with RCRA Corrective Action Activity. This report shows which nationally-defined corrective action core events have occurred for every handler that has had corrective action activity.

A review of the CORRACTS list, as provided by EDR, and dated 12/14/2020 has revealed that there is 1 CORRACTS site within approximately 1 mile of the target property.

<u>Lower Elevation</u>	<u>Address</u>	<u>Direction / Distance</u>	<u>Map ID</u>	<u>Page</u>
<b>SAFETY-KLEEN SYSTEMS</b> EPA ID:: CAD080916968	<b>197 VERON WAY</b>	<b>SW 1/2 - 1 (0.782 mi.)</b>	<b>I30</b>	<b>237</b>

### **State- and tribal - equivalent NPL**

RESPONSE: Identifies confirmed release sites where DTSC is involved in remediation, either in a lead or oversight capacity. These confirmed release sites are generally high-priority and high potential risk.

A review of the RESPONSE list, as provided by EDR, has revealed that there are 2 RESPONSE sites within approximately 1 mile of the target property.

<u>Lower Elevation</u>	<u>Address</u>	<u>Direction / Distance</u>	<u>Map ID</u>	<u>Page</u>
<b>KETEMA AEROSPACE</b> Database: RESPONSE, Date of Government Version: 01/25/2021	<b>790 GREENFIELD DRIVE</b>	<b>S 1/4 - 1/2 (0.270 mi.)</b>	<b>E15</b>	<b>69</b>





## EXECUTIVE SUMMARY

Case Number: H04767-002  
Facility Status: Closed Case

<b>PHASEALLOY</b> Case Number: H17129-001 Facility Status: Closed Case	<b>1050 GREENFIELD DR</b>	<b>SE 1/4 - 1/2 (0.424 mi.)</b>	<b>24</b>	<b>234</b>
--	---------------------------	---------------------------------	-----------	------------

<u>Lower Elevation</u>	<u>Address</u>	<u>Direction / Distance</u>	<u>Map ID</u>	<u>Page</u>
<b>PRICE MANAGEMENT</b> Case Number: H24759-001 Facility Status: Post Remedial Monitoring	<b>725 E BRADLEY AV</b>	<b>NE 0 - 1/8 (0.025 mi.)</b>	<b>B7</b>	<b>29</b>
<b>KETEMA AEROSPACE</b> Case Number: H09272-001 Facility Status: Remedial Investigation	<b>790 GREENFIELD DRIVE</b>	<b>S 1/4 - 1/2 (0.270 mi.)</b>	<b>E15</b>	<b>69</b>
<b>PARISER RESIDENCE</b> Case Number: H25933-001 Facility Status: Leak Being Confirmed	<b>1293 N MOLLISON AV</b>	<b>SSE 1/4 - 1/2 (0.325 mi.)</b>	<b>17</b>	<b>194</b>
<b>7 ELEVEN FOOD STORES</b> Case Number: H20172-001 Facility Status: Closed Case	<b>1522 GRAVES AV</b>	<b>WNW 1/4 - 1/2 (0.395 mi.)</b>	<b>G21</b>	<b>208</b>

LUST: Leaking Underground Storage Tank (LUST) Sites included in GeoTracker. GeoTracker is the Water Boards data management system for sites that impact, or have the potential to impact, water quality in California, with emphasis on groundwater.

A review of the LUST list, as provided by EDR, has revealed that there are 5 LUST sites within approximately 0.5 miles of the target property.

<u>Equal/Higher Elevation</u>	<u>Address</u>	<u>Direction / Distance</u>	<u>Map ID</u>	<u>Page</u>
<b>CIRLCLE K #2973</b> Database: LUST REG 9, Date of Government Version: 03/01/2001 Status: Preliminary site assessment underway Case Number: 9UT3905	<b>981 GREENFIELD DR</b>	<b>SE 1/4 - 1/2 (0.365 mi.)</b>	<b>F18</b>	<b>196</b>
<b>CIRCLE K #2973</b> Database: LUST, Date of Government Version: 03/08/2021 Status: Completed - Case Closed Global Id: T0607302665	<b>981 GREENFIELD</b>	<b>SE 1/4 - 1/2 (0.365 mi.)</b>	<b>F20</b>	<b>205</b>
<b>Lower Elevation</b>	<b>Address</b>	<b>Direction / Distance</b>	<b>Map ID</b>	<b>Page</b>
<b>PRICE MANAGEMENT</b> Database: LUST REG 9, Date of Government Version: 03/01/2001 Database: LUST, Date of Government Version: 03/08/2021 Status: Completed - Case Closed Status: Remedial action (cleanup) Underway Global Id: T0607303078 Case Number: 9UT830	<b>725 E BRADLEY AV</b>	<b>NE 0 - 1/8 (0.025 mi.)</b>	<b>B7</b>	<b>29</b>
<b>SOUTHLAND 7 ELEVEN</b> Database: LUST, Date of Government Version: 03/08/2021 Status: Completed - Case Closed	<b>1522 GRAVES</b>	<b>WNW 1/4 - 1/2 (0.395 mi.)</b>	<b>G22</b>	<b>214</b>



## EXECUTIVE SUMMARY

1 SWEEPS UST site within approximately 0.25 miles of the target property.

<u>Lower Elevation</u>	<u>Address</u>	<u>Direction / Distance</u>	<u>Map ID</u>	<u>Page</u>
<b>PRICE MANAGEMENT</b> Status: A Comp Number: 24759	<b>725 E BRADLEY AVE</b>	<b>NE 0 - 1/8 (0.025 mi.)</b>	<b>B6</b>	<b>27</b>

### **Other Ascertainable Records**

RCRA NonGen / NLR: RCRAInfo is EPA's comprehensive information system, providing access to data supporting the Resource Conservation and Recovery Act (RCRA) of 1976 and the Hazardous and Solid Waste Amendments (HSWA) of 1984. The database includes selective information on sites which generate, transport, store, treat and/or dispose of hazardous waste as defined by the Resource Conservation and Recovery Act (RCRA). Non-Generators do not presently generate hazardous waste.

A review of the RCRA NonGen / NLR list, as provided by EDR, and dated 12/14/2020 has revealed that there are 7 RCRA NonGen / NLR sites within approximately 0.25 miles of the target property.

<u>Equal/Higher Elevation</u>	<u>Address</u>	<u>Direction / Distance</u>	<u>Map ID</u>	<u>Page</u>
J&M KEYSTONE EPA ID:: CAC003019954	723 EAST BRADLEY AVE	ENE 0 - 1/8 (0.016 mi.)	A4	24
TRADEGROUP INDUSTRIE THE BRADLEY CONDOMIN EPA ID:: CAC003053039	745 E BRADLEY AVE 745 E BRADLEY AVE	SE 0 - 1/8 (0.027 mi.) SE 0 - 1/8 (0.027 mi.)	C8 C9	44 46
COUNTY OF SAN DIEGO, EPA ID:: CAC002973800	1700 AND 1701 BURNET	NE 0 - 1/8 (0.041 mi.)	B10	49
REBECCA AIKIN ANDREW BRANDIS EPA ID:: CAC002992515	1744 BERRYDALE STREE 1765 BURNET ST	NE 0 - 1/8 (0.091 mi.) NNE 0 - 1/8 (0.110 mi.)	D11 D12	51 54

<u>Lower Elevation</u>	<u>Address</u>	<u>Direction / Distance</u>	<u>Map ID</u>	<u>Page</u>
CHARLOTTE BACKSTEDT	351 EAST BRADLEY AVE	WSW 1/8 - 1/4 (0.210 mi.)	13	56

Cortese: The sites for the list are designated by the State Water Resource Control Board (LUST), the Integrated Waste Board (SWF/LS), and the Department of Toxic Substances Control (Cal-Sites).

A review of the Cortese list, as provided by EDR, and dated 12/17/2020 has revealed that there are 5 Cortese sites within approximately 0.5 miles of the target property.

<u>Equal/Higher Elevation</u>	<u>Address</u>	<u>Direction / Distance</u>	<u>Map ID</u>	<u>Page</u>
<b>CIRCLE K STORE #2973</b> Cleanup Status: COMPLETED - CASE CLOSED	<b>981 GREENFIELD DR</b>	<b>SE 1/4 - 1/2 (0.365 mi.)</b>	<b>F19</b>	<b>197</b>

<u>Lower Elevation</u>	<u>Address</u>	<u>Direction / Distance</u>	<u>Map ID</u>	<u>Page</u>
<b>PRICE MANAGEMENT</b> Cleanup Status: COMPLETED - CASE CLOSED	<b>725 E BRADLEY AV</b>	<b>NE 0 - 1/8 (0.025 mi.)</b>	<b>B7</b>	<b>29</b>
<b>KETEMA AEROSPACE</b>	<b>790 GREENFIELD DRIVE</b>	<b>S 1/4 - 1/2 (0.270 mi.)</b>	<b>E15</b>	<b>69</b>

## EXECUTIVE SUMMARY

Envirostor Id: 37370033  
Cleanup Status: ACTIVE

<b>MAGNOLIA ELEMENTARY</b> Envirostor Id: 60000488 Cleanup Status: ACTIVE	<b>650 GREENFIELD DRIVE</b>	<b>SSW 1/4 - 1/2 (0.296 mi.)</b>	<b>16</b>	<b>170</b>
<b>7 ELEVEN FOOD STORES</b> Cleanup Status: COMPLETED - CASE CLOSED	<b>1522 GRAVES AV</b>	<b>WNW 1/4 - 1/2 (0.395 mi.)</b>	<b>G21</b>	<b>208</b>

HIST CORTESE: The sites for the list are designated by the State Water Resource Control Board [LUST], the Integrated Waste Board [SWF/LS], and the Department of Toxic Substances Control [CALSTATES]. This listing is no longer updated by the state agency.

A review of the HIST CORTESE list, as provided by EDR, and dated 04/01/2001 has revealed that there are 4 HIST CORTESE sites within approximately 0.5 miles of the target property.

<u>Equal/Higher Elevation</u>	<u>Address</u>	<u>Direction / Distance</u>	<u>Map ID</u>	<u>Page</u>
<b>CIRCLE K #2973</b> Reg Id: 9UT3905	<b>981 GREENFIELD</b>	<b>SE 1/4 - 1/2 (0.365 mi.)</b>	<b>F20</b>	<b>205</b>
<u>Lower Elevation</u>	<u>Address</u>	<u>Direction / Distance</u>	<u>Map ID</u>	<u>Page</u>
<b>PRICE MANAGEMENT</b> Reg Id: 9UT830	<b>725 E BRADLEY AV</b>	<b>NE 0 - 1/8 (0.025 mi.)</b>	<b>B7</b>	<b>29</b>
<b>KETEMA AEROSPACE</b> Reg Id: 9 000252N97	<b>790 GREENFIELD DRIVE</b>	<b>S 1/4 - 1/2 (0.270 mi.)</b>	<b>E15</b>	<b>69</b>
<b>SOUTHLAND 7 ELEVEN</b> Reg Id: 9UT2687	<b>1522 GRAVES</b>	<b>WNW 1/4 - 1/2 (0.395 mi.)</b>	<b>G22</b>	<b>214</b>

HWP: Detailed information on permitted hazardous waste facilities and corrective action ("cleanups") tracked in EnviroStor.

A review of the HWP list, as provided by EDR, and dated 11/13/2020 has revealed that there is 1 HWP site within approximately 1 mile of the target property.

<u>Lower Elevation</u>	<u>Address</u>	<u>Direction / Distance</u>	<u>Map ID</u>	<u>Page</u>
<b>SAFETY-KLEEN SYSTEMS</b> EPA Id: CAD080916968 Cleanup Status: CLOSED	<b>197 VERON WAY</b>	<b>SW 1/2 - 1 (0.782 mi.)</b>	<b>I30</b>	<b>237</b>

Notify 65: Listings of all Proposition 65 incidents reported to counties by the State Water Resources Control Board and the Regional Water Quality Control Board. This database is no longer updated by the reporting agency.

A review of the Notify 65 list, as provided by EDR, and dated 12/07/2020 has revealed that there are 8 Notify 65 sites within approximately 1 mile of the target property.

<u>Equal/Higher Elevation</u>	<u>Address</u>	<u>Direction / Distance</u>	<u>Map ID</u>	<u>Page</u>
<b>ARTHUR BILLING CONST</b>	<b>1112 BROADWAY</b>	<b>SE 1/2 - 1 (0.811 mi.)</b>	<b>31</b>	<b>297</b>
<u>Lower Elevation</u>	<u>Address</u>	<u>Direction / Distance</u>	<u>Map ID</u>	<u>Page</u>
<b>KETEMA AEROSPACE/ELE</b>	<b>790 GREENFIELD DRIVE</b>	<b>S 1/4 - 1/2 (0.270 mi.)</b>	<b>E14</b>	<b>59</b>

## EXECUTIVE SUMMARY

<u>Lower Elevation</u>	<u>Address</u>	<u>Direction / Distance</u>	<u>Map ID</u>	<u>Page</u>
Not reported	1008 VICTOR ST.	SSW 1/2 - 1 (0.619 mi.)	H25	235
Not reported	1008 VICTOR ST	SSW 1/2 - 1 (0.619 mi.)	H26	235
NONE	1326 N. MAGNOLIA ST.	WSW 1/2 - 1 (0.623 mi.)	27	235
<b>BARNACLE OIL CO.</b>	<b>145 VERNON</b>	<b>WSW 1/2 - 1 (0.755 mi.)</b>	<b>I28</b>	<b>236</b>
BROADWAY WEST OF GRA		SSW 1/2 - 1 (0.764 mi.)	29	236
<b>SUN PLUMBING CO. INC</b>	<b>575 CYPRESS LN</b>	<b>W 1/2 - 1 (0.940 mi.)</b>	<b>33</b>	<b>299</b>

### EDR HIGH RISK HISTORICAL RECORDS

#### ***EDR Exclusive Records***

EDR Hist Auto: EDR has searched selected national collections of business directories and has collected listings of potential gas station/filling station/service station sites that were available to EDR researchers. EDR's review was limited to those categories of sources that might, in EDR's opinion, include gas station/filling station/service station establishments. The categories reviewed included, but were not limited to gas, gas station, gasoline station, filling station, auto, automobile repair, auto service station, service station, etc. This database falls within a category of information EDR classifies as "High Risk Historical Records", or HRHR. EDR's HRHR effort presents unique and sometimes proprietary data about past sites and operations that typically create environmental concerns, but may not show up in current government records searches.

A review of the EDR Hist Auto list, as provided by EDR, has revealed that there is 1 EDR Hist Auto site within approximately 0.125 miles of the target property.

<u>Equal/Higher Elevation</u>	<u>Address</u>	<u>Direction / Distance</u>	<u>Map ID</u>	<u>Page</u>
BRADLEY WASH & GAS	723 E BRADLEY	ENE 0 - 1/8 (0.016 mi.)	A5	26

## EXECUTIVE SUMMARY

Due to poor or inadequate address information, the following sites were not mapped. Count: 1 records.

Site Name

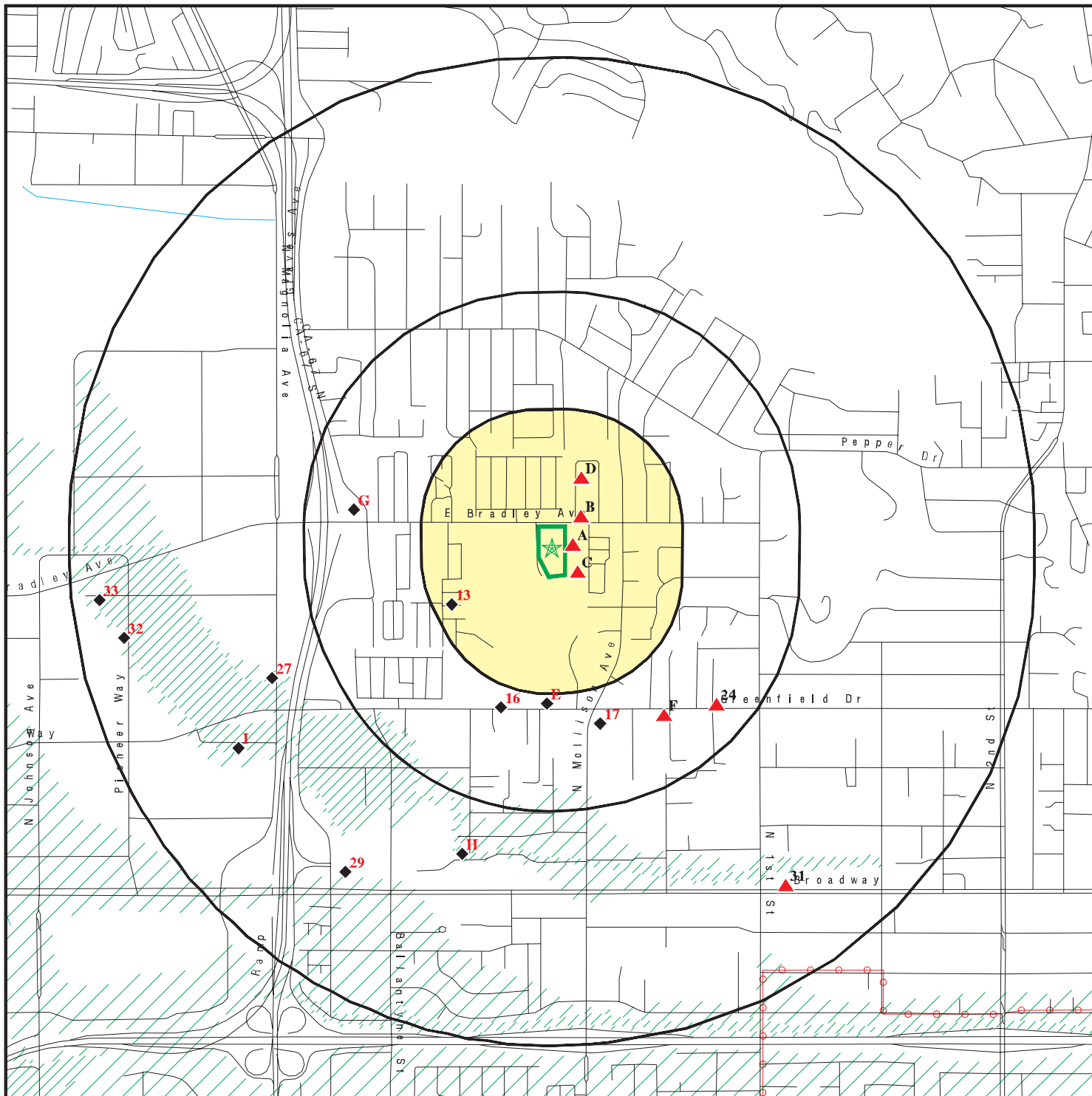
BRADLEY APARTMENTS LLC

Database(s)

HAZNET, HWTS



# OVERVIEW MAP - 6470830.2S



Target Property

Sites at elevations higher than or equal to the target property

Sites at elevations lower than the target property

Manufactured Gas Plants

National Priority List Sites

Dept. Defense Sites

Indian Reservations BIA

Power transmission lines

Special Flood Hazard Area (1%)

0.2% Annual Chance Flood Hazard

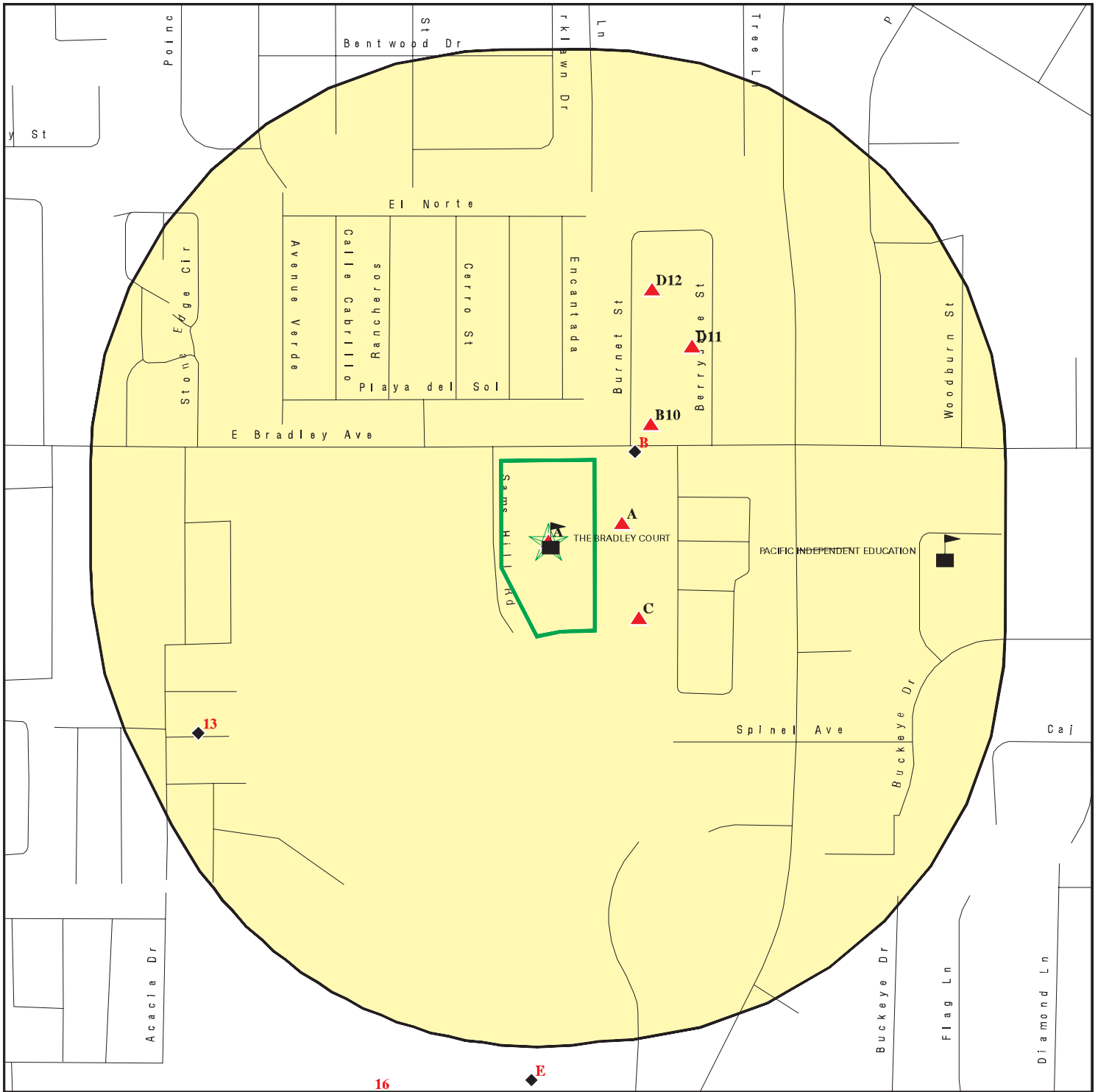
Areas of Concern








This report includes Interactive Map Layers to display and/or hide map information. The legend includes only those icons for the default map view.






SITE NAME: Bradley Court  
 ADDRESS: 675 E. Bradley Ave,  
 El Cajon CA 92021  
 LAT/LONG: 32.818273 / 116.952243

CLIENT: GeoSoils, Inc.  
 CONTACT: John Franklin  
 INQUIRY #: 6470830.2s  
 DATE: April 28, 2021 4:14 pm

# DETAIL MAP - 6470830.2S



-  Target Property
-  Sites at elevations higher than or equal to the target property
-  Sites at elevations lower than the target property
-  Manufactured Gas Plants
-  Sensitive Receptors
-  National Priority List Sites
-  Dept. Defense Sites

- 
-  Indian Reservations BIA
-  Special Flood Hazard Area (1%)
-  0.2% Annual Chance Flood Hazard
-  Areas of Concern



This report includes Interactive Map Layers to display and/or hide map information. The legend includes only those icons for the default map view.

SITE NAME: Bradley Court  
 ADDRESS: 675 E. Bradley Ave,  
 El Cajon CA 92021  
 LAT/LONG: 32.818273 / 116.952243

CLIENT: GeoSoils, Inc.  
 CONTACT: John Franklin  
 INQUIRY #: 6470830.2s  
 DATE: April 28, 2021 4:19 pm

## MAP FINDINGS SUMMARY

Database	Search Distance (Miles)	Target Property	< 1/8	1/8 - 1/4	1/4 - 1/2	1/2 - 1	> 1	Total Plotted
<b>STANDARD ENVIRONMENTAL RECORDS</b>								
<b><i>Federal NPL site list</i></b>								
NPL	1.000		0	0	0	0	NR	0
Proposed NPL	1.000		0	0	0	0	NR	0
NPL LIENS	1.000		0	0	0	0	NR	0
<b><i>Federal Delisted NPL site list</i></b>								
Delisted NPL	1.000		0	0	0	0	NR	0
<b><i>Federal CERCLIS list</i></b>								
FEDERAL FACILITY	0.500		0	0	0	NR	NR	0
SEMS	0.500		0	0	0	NR	NR	0
<b><i>Federal CERCLIS NFRAP site list</i></b>								
SEMS-ARCHIVE	0.500		0	0	0	NR	NR	0
<b><i>Federal RCRA CORRACTS facilities list</i></b>								
CORRACTS	1.000		0	0	0	1	NR	1
<b><i>Federal RCRA non-CORRACTS TSD facilities list</i></b>								
RCRA-TSDF	0.500		0	0	0	NR	NR	0
<b><i>Federal RCRA generators list</i></b>								
RCRA-LQG	0.250		0	0	NR	NR	NR	0
RCRA-SQG	0.250		0	0	NR	NR	NR	0
RCRA-VSQG	0.250		0	0	NR	NR	NR	0
<b><i>Federal institutional controls / engineering controls registries</i></b>								
LUCIS	0.500		0	0	0	NR	NR	0
US ENG CONTROLS	0.500		0	0	0	NR	NR	0
US INST CONTROLS	0.500		0	0	0	NR	NR	0
<b><i>Federal ERNS list</i></b>								
ERNS	0.001		0	NR	NR	NR	NR	0
<b><i>State- and tribal - equivalent NPL RESPONSE</i></b>								
RESPONSE	1.000		0	0	2	0	NR	2
<b><i>State- and tribal - equivalent CERCLIS ENVIROSTOR</i></b>								
ENVIROSTOR	1.000		0	0	2	1	NR	3
<b><i>State and tribal landfill and/or solid waste disposal site lists</i></b>								
SWF/LF	0.500		0	0	0	NR	NR	0
<b><i>State and tribal leaking storage tank lists</i></b>								
SAN DIEGO CO. SAM	0.500		1	0	5	NR	NR	6

## MAP FINDINGS SUMMARY

Database	Search Distance (Miles)	Target Property	< 1/8	1/8 - 1/4	1/4 - 1/2	1/2 - 1	> 1	Total Plotted
LUST	0.500		1	0	4	NR	NR	5
INDIAN LUST	0.500		0	0	0	NR	NR	0
CPS-SLIC	0.500		0	0	5	NR	NR	5
<b>State and tribal registered storage tank lists</b>								
FEMA UST	0.250		0	0	NR	NR	NR	0
UST	0.250		0	0	NR	NR	NR	0
AST	0.250		0	0	NR	NR	NR	0
INDIAN UST	0.250		0	0	NR	NR	NR	0
<b>State and tribal voluntary cleanup sites</b>								
INDIAN VCP	0.500		0	0	0	NR	NR	0
VCP	0.500		0	0	0	NR	NR	0
<b>State and tribal Brownfields sites</b>								
BROWNFIELDS	0.500		0	0	0	NR	NR	0
<b>ADDITIONAL ENVIRONMENTAL RECORDS</b>								
<b>Local Brownfield lists</b>								
US BROWNFIELDS	0.500		0	0	0	NR	NR	0
<b>Local Lists of Landfill / Solid Waste Disposal Sites</b>								
WMUDS/SWAT	0.500		0	0	0	NR	NR	0
SWRCY	0.500		0	0	0	NR	NR	0
HAULERS	0.001		0	NR	NR	NR	NR	0
INDIAN ODI	0.500		0	0	0	NR	NR	0
ODI	0.500		0	0	0	NR	NR	0
DEBRIS REGION 9	0.500		0	0	0	NR	NR	0
IHS OPEN DUMPS	0.500		0	0	0	NR	NR	0
<b>Local Lists of Hazardous waste / Contaminated Sites</b>								
US HIST CDL	0.001		0	NR	NR	NR	NR	0
HIST Cal-Sites	1.000		0	0	0	0	NR	0
SCH	0.250		0	0	NR	NR	NR	0
CDL	0.001		0	NR	NR	NR	NR	0
San Diego Co. HMMD	0.001	1	0	NR	NR	NR	NR	1
Toxic Pits	1.000		0	0	0	0	NR	0
CERS HAZ WASTE	0.250	1	0	0	NR	NR	NR	1
US CDL	0.001		0	NR	NR	NR	NR	0
PFAS	0.500		0	0	0	NR	NR	0
<b>Local Lists of Registered Storage Tanks</b>								
SWEEPS UST	0.250		1	0	NR	NR	NR	1
HIST UST	0.250		0	0	NR	NR	NR	0
CA FID UST	0.250		0	0	NR	NR	NR	0
CERS TANKS	0.250		0	0	NR	NR	NR	0
<b>Local Land Records</b>								
LIENS	0.001		0	NR	NR	NR	NR	0

## MAP FINDINGS SUMMARY

Database	Search Distance (Miles)	Target Property	< 1/8	1/8 - 1/4	1/4 - 1/2	1/2 - 1	> 1	Total Plotted
LIENS 2	0.001		0	NR	NR	NR	NR	0
DEED	0.500		0	0	0	NR	NR	0
<b>Records of Emergency Release Reports</b>								
HMIRS	0.001		0	NR	NR	NR	NR	0
CHMIRS	0.001		0	NR	NR	NR	NR	0
LDS	0.001		0	NR	NR	NR	NR	0
MCS	0.001		0	NR	NR	NR	NR	0
SPILLS 90	0.001		0	NR	NR	NR	NR	0
<b>Other Ascertainable Records</b>								
RCRA NonGen / NLR	0.250	1	6	1	NR	NR	NR	8
FUDS	1.000		0	0	0	0	NR	0
DOD	1.000		0	0	0	0	NR	0
SCRD DRYCLEANERS	0.500		0	0	0	NR	NR	0
US FIN ASSUR	0.001		0	NR	NR	NR	NR	0
EPA WATCH LIST	0.001		0	NR	NR	NR	NR	0
2020 COR ACTION	0.250		0	0	NR	NR	NR	0
TSCA	0.001		0	NR	NR	NR	NR	0
TRIS	0.001		0	NR	NR	NR	NR	0
SSTS	0.001		0	NR	NR	NR	NR	0
ROD	1.000		0	0	0	0	NR	0
RMP	0.001		0	NR	NR	NR	NR	0
RAATS	0.001		0	NR	NR	NR	NR	0
PRP	0.001		0	NR	NR	NR	NR	0
PADS	0.001		0	NR	NR	NR	NR	0
ICIS	0.001		0	NR	NR	NR	NR	0
FTTS	0.001		0	NR	NR	NR	NR	0
MLTS	0.001		0	NR	NR	NR	NR	0
COAL ASH DOE	0.001		0	NR	NR	NR	NR	0
COAL ASH EPA	0.500		0	0	0	NR	NR	0
PCB TRANSFORMER	0.001		0	NR	NR	NR	NR	0
RADINFO	0.001		0	NR	NR	NR	NR	0
HIST FTTS	0.001		0	NR	NR	NR	NR	0
DOT OPS	0.001		0	NR	NR	NR	NR	0
CONSENT	1.000		0	0	0	0	NR	0
INDIAN RESERV	1.000		0	0	0	0	NR	0
FUSRAP	1.000		0	0	0	0	NR	0
UMTRA	0.500		0	0	0	NR	NR	0
LEAD SMELTERS	0.001		0	NR	NR	NR	NR	0
US AIRS	0.001		0	NR	NR	NR	NR	0
US MINES	0.250		0	0	NR	NR	NR	0
ABANDONED MINES	0.250		0	0	NR	NR	NR	0
FINDS	0.001	1	0	NR	NR	NR	NR	1
ECHO	0.001	1	0	NR	NR	NR	NR	1
DOCKET HWC	0.001		0	NR	NR	NR	NR	0
UXO	1.000		0	0	0	0	NR	0
FUELS PROGRAM	0.250		0	0	NR	NR	NR	0
CA BOND EXP. PLAN	1.000		0	0	0	0	NR	0
Cortese	0.500		1	0	4	NR	NR	5
CUPA Listings	0.250		0	0	NR	NR	NR	0





## MAP FINDINGS SUMMARY

<u>Database</u>	<u>Search Distance (Miles)</u>	<u>Target Property</u>	<u>&lt; 1/8</u>	<u>1/8 - 1/4</u>	<u>1/4 - 1/2</u>	<u>1/2 - 1</u>	<u>&gt; 1</u>	<u>Total Plotted</u>
-----------------	--	----------------------------	-----------------	------------------	------------------	----------------	---------------	--------------------------

NOTES:

TP = Target Property

NR = Not Requested at this Search Distance

Sites may be listed in more than one database

Map ID  
Direction  
Distance  
Elevation

MAP FINDINGS

Site

Database(s)

EDR ID Number  
EPA ID Number

A1  
Target  
Property

**BRADLEY COURT**  
**675 E BRADLEY AV**  
**EL CAJON, CA 92021**

**San Diego Co. HMMD**  
**CERS HAZ WASTE**  
**CERS**  
**HWTS**

**S112135943**  
**N/A**

**Site 1 of 5 in cluster A**

**Actual:**  
**450 ft.**

**HMMD SAN DIEGO:**

Name: BRADLEY COURT  
Address: 675 E BRADLEY AV  
City,State,Zip: EL CAJON, CA 92021  
Permit Number: 114226  
Business Type: 6HK58  
EPA Id Number: Not reported  
APN: 387-142-36-00  
Last HMMD Inspection: 05/02/2012  
Facility Telephone: 619-448-6633  
Permit Status: OPEN  
Permit Expiration: 08/31/2013  
Date Last Updated: 11/02/2012  
Facility Owner: ERWIN CABLAYAN  
Facility Mailing Address: 675 E BRADLEY AVE  
Facility Mailing City: EL CAJON  
Facility Mailing State: CA  
Facility Mailing Zip: 92021-  
UST Owner: Not reported  
Handle Regulated Hazmat: Y  
Own Or Operate UST: Not reported  
Subject To APSA: Not reported  
Generate Haz Waste: Not reported  
Treat Haz Waste: Not reported  
Generate Medical Waste: Not reported

**Inventory Active Permits (not SQG Medical):**

Permit Number: 114226  
Update Date: 11/02/2012  
Case Number: 74-98-6  
Name: PROPANE  
Other Information: Not reported  
Material Waste: Material  
Hazardous Categories 1: PRESSURE RELEASE  
Hazardous Categories 2: Not reported

Permit Number: 114226  
Update Date: 11/02/2012  
Case Number: Not reported  
Name: WASTE 311 PHARMACEUTICAL WASTE  
Other Information: Not reported  
Material Waste: Waste  
Hazardous Categories 1: Not reported  
Hazardous Categories 2: Not reported

Permit Number: 114226  
Update Date: 11/02/2012  
Case Number: Not reported  
Name: WASTE 901 INFECTIOUS WASTE, GENERAL  
Other Information: Not reported  
Material Waste: Waste  
Hazardous Categories 1: Not reported  
Hazardous Categories 2: Not reported

Map ID  
Direction  
Distance  
Elevation

MAP FINDINGS

Site

Database(s)

EDR ID Number  
EPA ID Number

**BRADLEY COURT (Continued)**

**S112135943**

Permit Number: 114226  
Update Date: 11/02/2012  
Case Number: Not reported  
Name: WASTE 902 INFECTIOUS WASTE, SHARPS  
Other Information: Not reported  
Material Waste: Waste  
Hazardous Categories 1: Not reported  
Hazardous Categories 2: Not reported

Violations Active Permits:

Permit Number: 114226  
Update Date: 11/02/2012  
Inspection Date: 09/07/2004  
Violation Code: 6HV4204  
Violation: WARNING SIGN NOT POSTED  
Violation Citation: MW designated accumulation area not posted with an approved and legible biohazardous waste "warning sign" in English and Spanish. 118310  
Activity: ACTIVE

Permit Number: 114226  
Update Date: 11/02/2012  
Inspection Date: 09/08/2005  
Violation Code: 6HV4209  
Violation: NO GENERATOR'S INFO ON RED BAGS/SHARPS  
Violation Citation: Red bags, sharps containers not labeled with generator's name, address, and phone number. 68.1205  
Activity: ACTIVE

Permit Number: 114226  
Update Date: 11/02/2012  
Inspection Date: 09/08/2005  
Violation Code: 6HV4422  
Violation: PHARM WASTE NOT PROPERLY LABELED  
Violation Citation: Generator did not properly label container holding pharmaceutical waste with the words -incineration only- or other approved markings on the lid and side. 118275(g)  
Activity: ACTIVE

Permit Number: 114226  
Update Date: 11/02/2012  
Inspection Date: 09/11/2006  
Violation Code: 6HV4209  
Violation: NO GENERATOR'S INFO ON RED BAGS/SHARPS  
Violation Citation: Red bags, sharps containers not labeled with generator's name, address, and phone number. 68.1205  
Activity: ACTIVE

Permit Number: 114226  
Update Date: 11/02/2012  
Inspection Date: 04/29/2009  
Violation Code: 6HV4204  
Violation: WARNING SIGN NOT POSTED  
Violation Citation: MW designated accumulation area not posted with an approved and legible biohazardous waste "warning sign" in English and Spanish. 118310  
Activity: ACTIVE

Map ID  
Direction  
Distance  
Elevation

MAP FINDINGS

Site

Database(s)

EDR ID Number  
EPA ID Number

**BRADLEY COURT (Continued)**

**S112135943**

Name: BRADLEY COURT  
Address: 675 E BRADLEY AVE  
City,State,Zip: EL CAJON, CA 92021  
Permit Number: Not reported  
Business Type: Not reported  
EPA Id Number: CAL000456552  
APN: Not reported  
Last HMMD Inspection: Not reported  
Facility Telephone: (619) 448-6633  
Permit Status: Issued  
Permit Expiration: Not reported  
Date Last Updated: 11/20/2020  
Facility Owner: Not reported  
Facility Mailing Address: 6 HUTTON CENTRE DRIVE, SUITE 400, Santa Ana, CA 92707  
Facility Mailing City: Not reported  
Facility Mailing State: Not reported  
Facility Mailing Zip: Not reported  
UST Owner: N  
Handle Regulated Hazmat: Not reported  
Own Or Operate UST: Not reported  
Subject To APSA: Not reported  
Generate Haz Waste: Y  
Treat Haz Waste: N  
Generate Medical Waste: Not reported

Inspection Violation:  
Record ID: DEH2002-HUPFP-114226  
Permit Status: Issued  
Active Permit: Y  
Facility Id Number: 37-000-114226  
Program Element: Hazardous Materials Release Response Plans  
Inspection Type: Routine  
Inspection Number: 4097412  
Return To Compliance Date: 2015-05-27T00:00:00.000  
Nov: No  
Violation Classification: Class II  
Underground Storage Tank Id: Not reported  
Container/Tank Id: Not reported  
Last Update: 2020-11-20T00:00:00.000  
Inspection Date: 2015-05-08T00:00:00.000  
Violation Code: 1010002 Owner/Operator failed to complete and/or submit a Hazardous Materials Business Plan when storing hazardous materials at or above the thresholds quantities of 55 gallons/500 lbs/200 cubic feet; HSC 6.95 25508(a)1A

Record ID: DEH2002-HUPFP-114226  
Permit Status: Issued  
Active Permit: Y  
Facility Id Number: 37-000-114226  
Program Element: Hazardous Materials Release Response Plans  
Inspection Type: Routine  
Inspection Number: 4097412  
Return To Compliance Date: 2015-05-27T00:00:00.000  
Nov: No  
Violation Classification: Minor  
Underground Storage Tank Id: Not reported  
Container/Tank Id: Not reported  
Last Update: 2020-11-20T00:00:00.000

Map ID  
Direction  
Distance  
Elevation

MAP FINDINGS

Site

Database(s)

EDR ID Number  
EPA ID Number

**BRADLEY COURT (Continued)**

**S112135943**

Inspection Date: 2015-05-08T00:00:00.000  
Violation Code: 1010003 Owner/Operator failed to complete and/or submit the Business Activities Page and/or Business Owner Operator Identification Page; 19 CCR 4 2729.2(a)(1).

Record ID: DEH2002-HUPFP-114226  
Permit Status: Issued  
Active Permit: Y  
Facility Id Number: 37-000-114226  
Program Element: Hazardous Materials Release Response Plans  
Inspection Type: Routine  
Inspection Number: 4097412  
Return To Compliance Date: 2015-05-27T00:00:00.000

Nov: No  
Violation Classification: Class II  
Underground Storage Tank Id: Not reported  
Container/Tank Id: Not reported  
Last Update: 2020-11-20T00:00:00.000  
Inspection Date: 2015-05-08T00:00:00.000  
Violation Code: 1010008 Failure to annually review and electronically certify that the business plan is complete, accurate, and up-to-date. For facilities with inventory that exceed EPCRA thresholds; failure to submit inventory reports (Activities, Owner/Operator, Hazardous Materials Descriptions and Map pages HSC 6.95 25508.2 / 19 CCR 4 2729.5(c)

Record ID: DEH2002-HUPFP-114226  
Permit Status: Issued  
Active Permit: Y  
Facility Id Number: 37-000-114226  
Program Element: Hazardous Materials Release Response Plans  
Inspection Type: Routine  
Inspection Number: 5656610  
Return To Compliance Date: 2017-05-13T00:00:00.000

Nov: No  
Violation Classification: Minor  
Underground Storage Tank Id: Not reported  
Container/Tank Id: Not reported  
Last Update: 2020-11-20T00:00:00.000  
Inspection Date: 2017-05-04T17:08:00.000  
Violation Code: 1020002 Initial and/or annual employee training not conducted for hazardous materials management and/or employee training records not available or not maintained for 3 years. HSC 25505(a)(4)

**Waste and Materials:**

Record ID: DEH2002-HUPFP-114226  
Permit Status: Permit Renewed  
Active Permit: Y  
Child Record Id: DEH2015-HCHEM-0065768  
Trade Secret: N  
Hazardous Material Type: Mixture  
Last Updated: 2016-08-20T02:32:44.000  
Chemical Name: PROPANE  
Common Name: PROPANE  
Case Number: 74-98-6

Record ID: DEH2002-HUPFP-114226  
Permit Status: Permit Renewed

Map ID  
Direction  
Distance  
Elevation

MAP FINDINGS

Site

Database(s)

EDR ID Number  
EPA ID Number

**BRADLEY COURT (Continued)**

**S112135943**

Active Permit:	Y
Child Record Id:	DEH2015-HWAST-0049735
Trade Secret:	N
Hazardous Material Type:	Not reported
Last Updated:	2016-08-20T02:32:44.000
Chemical Name:	WASTE 902 INFECTIOUS WASTE, SHARPS
Common Name:	WASTE 902 INFECTIOUS WASTE, SHARPS
Case Number:	Not reported
Record ID:	DEH2002-HUPFP-114226
Permit Status:	Permit Renewed
Active Permit:	Y
Child Record Id:	DEH2015-HWAST-0049736
Trade Secret:	N
Hazardous Material Type:	Not reported
Last Updated:	2016-08-20T02:32:44.000
Chemical Name:	WASTE 311 PHARMACEUTICAL WASTE
Common Name:	WASTE 311 PHARMACEUTICAL WASTE
Case Number:	Not reported
Record ID:	DEH2002-HUPFP-114226
Permit Status:	Permit Renewed
Active Permit:	Y
Child Record Id:	DEH2015-HWAST-0049737
Trade Secret:	N
Hazardous Material Type:	Not reported
Last Updated:	2016-08-20T02:32:44.000
Chemical Name:	WASTE 901 INFECTIOUS WASTE, GENERAL
Common Name:	WASTE 901 INFECTIOUS WASTE, GENERAL
Case Number:	Not reported
Record ID:	DEH2002-HUPFP-114226
Permit Status:	Permit Renewed
Active Permit:	Y
Child Record Id:	DEH2017-HCHEM-0141741
Trade Secret:	N
Hazardous Material Type:	Pure
Last Updated:	2017-08-29T02:36:11.000
Chemical Name:	PROPANE
Common Name:	PROPANE
Case Number:	74-98-6
Record ID:	DEH2002-HUPFP-114226
Permit Status:	Permit Renewed
Active Permit:	Y
Child Record Id:	DEH2017-HCHEM-0141742
Trade Secret:	N
Hazardous Material Type:	Pure
Last Updated:	2017-08-29T02:36:11.000
Chemical Name:	Oxygen
Common Name:	Oxygen
Case Number:	7782-44-7
Record ID:	DEH2002-HUPFP-114226
Permit Status:	Permit Renewed
Active Permit:	Y
Child Record Id:	DEH2017-HWAST-0120397



Map ID  
Direction  
Distance  
Elevation

MAP FINDINGS

Site

Database(s)

EDR ID Number  
EPA ID Number

**BRADLEY COURT (Continued)**

**S112135943**

Trade Secret:	N
Hazardous Material Type:	Not reported
Last Updated:	2017-08-29T02:36:11.000
Chemical Name:	WASTE 902 INFECTIOUS WASTE, SHARPS
Common Name:	WASTE 902 INFECTIOUS WASTE, SHARPS
Case Number:	Not reported
Record ID:	DEH2002-HUPFP-114226
Permit Status:	Permit Renewed
Active Permit:	Y
Child Record Id:	DEH2017-HWAST-0120398
Trade Secret:	N
Hazardous Material Type:	Not reported
Last Updated:	2017-08-29T02:36:11.000
Chemical Name:	WASTE 311 PHARMACEUTICAL WASTE
Common Name:	WASTE 311 PHARMACEUTICAL WASTE
Case Number:	Not reported
Record ID:	DEH2002-HUPFP-114226
Permit Status:	Permit Renewed
Active Permit:	Y
Child Record Id:	DEH2017-HWAST-0120399
Trade Secret:	N
Hazardous Material Type:	Not reported
Last Updated:	2017-08-29T02:36:11.000
Chemical Name:	WASTE 901 INFECTIOUS WASTE, GENERAL
Common Name:	WASTE 901 INFECTIOUS WASTE, GENERAL
Case Number:	Not reported
Record ID:	DEH2002-HUPFP-114226
Permit Status:	Issued
Active Permit:	Y
Child Record Id:	DEH2020-HCHEM-0278522
Trade Secret:	N
Hazardous Material Type:	Pure
Last Updated:	2020-11-20T08:13:00.000
Chemical Name:	Propane
Common Name:	Propane
Case Number:	74-98-6
Record ID:	DEH2002-HUPFP-114226
Permit Status:	Issued
Active Permit:	Y
Child Record Id:	DEH2020-HWAST-0246496
Trade Secret:	N
Hazardous Material Type:	Not reported
Last Updated:	2020-11-20T08:13:00.000
Chemical Name:	Pharmaceutical Waste - Medication
Common Name:	Pharmaceutical Waste - Medication
Case Number:	Not reported
Record ID:	DEH2002-HUPFP-114226
Permit Status:	Issued
Active Permit:	Y
Child Record Id:	DEH2020-HWAST-0246497
Trade Secret:	N
Hazardous Material Type:	Not reported

Map ID  
Direction  
Distance  
Elevation

MAP FINDINGS

Site

Database(s)

EDR ID Number  
EPA ID Number

**BRADLEY COURT (Continued)**

**S112135943**

Last Updated: 2020-11-20T08:13:00.000  
Chemical Name: Waste Sharps  
Common Name: Waste Sharps  
Case Number: Not reported

Name: BRADLEY COURT  
Address: 675 E BRADLEY AV  
City,State,Zip: EL CAJON, CA 92021  
Permit Number: 114226  
Business Type: 6HK58  
EPA Id Number: Not reported  
APN: 387-142-36-00  
Last HMMD Inspection: 05/02/2012  
Facility Telephone: 619-448-6633  
Permit Status: OPEN  
Permit Expiration: 08/31/2013  
Date Last Updated: 11/02/2012  
Facility Owner: ERWIN CABLAYAN  
Facility Mailing Address: 675 E BRADLEY AVE  
Facility Mailing City: EL CAJON  
Facility Mailing State: CA  
Facility Mailing Zip: 92021-  
UST Owner: Not reported  
Handle Regulated Hazmat: Y  
Own Or Operate UST: Not reported  
Subject To APSA: Not reported  
Generate Haz Waste: Not reported  
Treat Haz Waste: Not reported  
Generate Medical Waste: Y

Inventory Active Permits (not SQG Medical):

Permit Number: 114226  
Update Date: 11/02/2012  
Case Number: 74-98-6  
Name: PROPANE  
Other Information: Not reported  
Material Waste: Material  
Hazardous Categories 1: PRESSURE RELEASE  
Hazardous Categories 2: Not reported

Permit Number: 114226  
Update Date: 11/02/2012  
Case Number: Not reported  
Name: WASTE 311 PHARMACEUTICAL WASTE  
Other Information: Not reported  
Material Waste: Waste  
Hazardous Categories 1: Not reported  
Hazardous Categories 2: Not reported

Permit Number: 114226  
Update Date: 11/02/2012  
Case Number: Not reported  
Name: WASTE 901 INFECTIOUS WASTE, GENERAL  
Other Information: Not reported  
Material Waste: Waste  
Hazardous Categories 1: Not reported  
Hazardous Categories 2: Not reported

Map ID  
Direction  
Distance  
Elevation

MAP FINDINGS

Site

Database(s)

EDR ID Number  
EPA ID Number

**BRADLEY COURT (Continued)**

**S112135943**

Permit Number: 114226  
Update Date: 11/02/2012  
Case Number: Not reported  
Name: WASTE 902 INFECTIOUS WASTE, SHARPS  
Other Information: Not reported  
Material Waste: Waste  
Hazardous Categories 1: Not reported  
Hazardous Categories 2: Not reported

Violations Active Permits:

Permit Number: 114226  
Update Date: 11/02/2012  
Inspection Date: 09/07/2004  
Violation Code: 6HV4204  
Violation: WARNING SIGN NOT POSTED  
Violation Citation: MW designated accumulation area not posted with an approved and legible biohazardous waste "warning sign" in English and Spanish. 118310  
Activity: ACTIVE

Permit Number: 114226  
Update Date: 11/02/2012  
Inspection Date: 09/08/2005  
Violation Code: 6HV4209  
Violation: NO GENERATOR'S INFO ON RED BAGS/SHARPS  
Violation Citation: Red bags, sharps containers not labeled with generator's name, address, and phone number. 68.1205  
Activity: ACTIVE

Permit Number: 114226  
Update Date: 11/02/2012  
Inspection Date: 09/08/2005  
Violation Code: 6HV4422  
Violation: PHARM WASTE NOT PROPERLY LABELED  
Violation Citation: Generator did not properly label container holding pharmaceutical waste with the words -incineration only- or other approved markings on the lid and side. 118275(g)  
Activity: ACTIVE

Permit Number: 114226  
Update Date: 11/02/2012  
Inspection Date: 09/11/2006  
Violation Code: 6HV4209  
Violation: NO GENERATOR'S INFO ON RED BAGS/SHARPS  
Violation Citation: Red bags, sharps containers not labeled with generator's name, address, and phone number. 68.1205  
Activity: ACTIVE

Permit Number: 114226  
Update Date: 11/02/2012  
Inspection Date: 04/29/2009  
Violation Code: 6HV4204  
Violation: WARNING SIGN NOT POSTED  
Violation Citation: MW designated accumulation area not posted with an approved and legible biohazardous waste "warning sign" in English and Spanish. 118310  
Activity: ACTIVE

Map ID  
Direction  
Distance  
Elevation

MAP FINDINGS

Site

Database(s)

EDR ID Number  
EPA ID Number

**BRADLEY COURT (Continued)**

**S112135943**

**CERS HAZ WASTE:**

Name: BRADLEY COURT  
Address: 675 E BRADLEY AVE  
City,State,Zip: EL CAJON, CA 92021  
Site ID: 99800  
CERS ID: 10366450  
CERS Description: Hazardous Waste Generator

**CERS:**

Name: BRADLEY COURT  
Address: 675 E BRADLEY AVE  
City,State,Zip: EL CAJON, CA 92021  
Site ID: 99800  
CERS ID: 10366450  
CERS Description: Chemical Storage Facilities

**Violations:**

Site ID: 99800  
Site Name: BRADLEY COURT  
Violation Date: 05-08-2015  
Citation: 19 CCR 6.95 25508(a)(1) - California Code of Regulations, Title 19, Chapter 6.95, Section(s) 25508(a)(1)  
Violation Description: Failure to complete and electronically submit the Business Activities Page and/or Business Owner Operator Identification Page.  
Violation Notes: Returned to compliance on 05/27/2015.  
Violation Division: San Diego County Department of Env Health  
Violation Program: HMRRP  
Violation Source: CERS

Site ID: 99800  
Site Name: BRADLEY COURT  
Violation Date: 05-04-2017  
Citation: HSC 6.95 25505(a)(4) - California Health and Safety Code, Chapter 6.95, Section(s) 25505(a)(4)  
Violation Description: Failure to provide initial and annual training to all employees in safety procedures in the event of a release or threatened release of a hazardous material or failure to document and maintain training records for a minimum of three years.  
Violation Notes: Returned to compliance on 05/13/2017.  
Violation Division: San Diego County Department of Env Health  
Violation Program: HMRRP  
Violation Source: CERS

Site ID: 99800  
Site Name: BRADLEY COURT  
Violation Date: 05-08-2015  
Citation: HSC 6.95 25508(d) - California Health and Safety Code, Chapter 6.95, Section(s) 25508(d)  
Violation Description: Failure to complete and/or electronically submit a business plan when storing/handling a hazardous material at or above reportable quantities.  
Violation Notes: Returned to compliance on 05/27/2015.  
Violation Division: San Diego County Department of Env Health  
Violation Program: HMRRP  
Violation Source: CERS

Site ID: 99800

Map ID  
Direction  
Distance  
Elevation

MAP FINDINGS

Site

Database(s)

EDR ID Number  
EPA ID Number

**BRADLEY COURT (Continued)**

**S112135943**

Site Name: BRADLEY COURT  
Violation Date: 05-08-2015  
Citation: HSC 6.95 25508.2 - California Health and Safety Code, Chapter 6.95, Section(s) 25508.2  
Violation Description: Failure to annually review and electronically certify that the business plan is complete, accurate, and up-to-date.  
Violation Notes: Returned to compliance on 05/27/2015.  
Violation Division: San Diego County Department of Env Health  
Violation Program: HMRRP  
Violation Source: CERS

Evaluation:

Eval General Type: Compliance Evaluation Inspection  
Eval Date: 05-04-2017  
Violations Found: Yes  
Eval Type: Routine done by local agency  
Eval Notes: Inspector: Denslow Vikki Inspection ID:5656610  
Eval Division: San Diego County Department of Env Health  
Eval Program: HMRRP  
Eval Source: CERS

Eval General Type: Compliance Evaluation Inspection  
Eval Date: 05-08-2015  
Violations Found: Yes  
Eval Type: Routine done by local agency  
Eval Notes: Inspector: Kieu Bridget Inspection ID:4097412  
Eval Division: San Diego County Department of Env Health  
Eval Program: HMRRP  
Eval Source: CERS

Eval General Type: Compliance Evaluation Inspection  
Eval Date: 05-29-2019  
Violations Found: No  
Eval Type: Routine done by local agency  
Eval Notes: Inspector: Moreau Marie Inspection ID:6165829  
Eval Division: San Diego County Department of Env Health  
Eval Program: HMRRP  
Eval Source: CERS

Eval General Type: Compliance Evaluation Inspection  
Eval Date: 11-05-2020  
Violations Found: No  
Eval Type: Routine done by local agency  
Eval Notes: Inspector: Moreau Marie Inspection ID:6507933  
Eval Division: San Diego County Department of Env Health  
Eval Program: HMRRP  
Eval Source: CERS

Coordinates:

Site ID: 99800  
Facility Name: BRADLEY COURT  
Env Int Type Code: HMBP  
Program ID: 10366450  
Coord Name: Not reported  
Ref Point Type Desc: Center of a facility or station.  
Latitude: 32.818270

Map ID  
Direction  
Distance  
Elevation

MAP FINDINGS

Site

Database(s)

EDR ID Number  
EPA ID Number

**BRADLEY COURT (Continued)**

**S112135943**

Longitude: -116.952220

Affiliation:

Affiliation Type Desc: Parent Corporation  
Entity Name: Life Generations Healthcare LLC  
Entity Title: Not reported  
Affiliation Address: Not reported  
Affiliation City: Not reported  
Affiliation State: Not reported  
Affiliation Country: Not reported  
Affiliation Zip: Not reported  
Affiliation Phone: Not reported

Affiliation Type Desc: Document Preparer  
Entity Name: Sharon Casareto  
Entity Title: Not reported  
Affiliation Address: Not reported  
Affiliation City: Not reported  
Affiliation State: Not reported  
Affiliation Country: Not reported  
Affiliation Zip: Not reported  
Affiliation Phone: Not reported

Affiliation Type Desc: Facility Mailing Address  
Entity Name: Mailing Address  
Entity Title: Not reported  
Affiliation Address: 675 E BRADLEY AVE  
Affiliation City: EL CAJON  
Affiliation State: CA  
Affiliation Country: Not reported  
Affiliation Zip: 92021  
Affiliation Phone: Not reported

Affiliation Type Desc: Identification Signer  
Entity Name: SHARON CASARETO  
Entity Title: SENIOR ACCOUNTANT  
Affiliation Address: Not reported  
Affiliation City: Not reported  
Affiliation State: Not reported  
Affiliation Country: Not reported  
Affiliation Zip: Not reported  
Affiliation Phone: Not reported

Affiliation Type Desc: CUPA District  
Entity Name: San Diego County Env Health  
Entity Title: Not reported  
Affiliation Address: PO Box 129261  
Affiliation City: San Diego  
Affiliation State: CA  
Affiliation Country: Not reported  
Affiliation Zip: 92112-9261  
Affiliation Phone: (858) 505-6880

Affiliation Type Desc: Environmental Contact  
Entity Name: JAMES MILLAR  
Entity Title: Not reported  
Affiliation Address: 675 E BRADLEY AVE



Map ID  
Direction  
Distance  
Elevation

MAP FINDINGS

Site

Database(s)

EDR ID Number  
EPA ID Number

**BRADLEY COURT (Continued)**

**S112135943**

Affiliation City: EL CAJON  
Affiliation State: CA  
Affiliation Country: Not reported  
Affiliation Zip: 92021  
Affiliation Phone: Not reported

Affiliation Type Desc: Property Owner  
Entity Name: EL CAJON REAL ESTATE, LLC  
Entity Title: Not reported  
Affiliation Address: 6 HUTTON CENTRE DRIVE, SUITE 400  
Affiliation City: SANTA ANA  
Affiliation State: CA  
Affiliation Country: United States  
Affiliation Zip: 92707  
Affiliation Phone: (714) 241-5600

Affiliation Type Desc: Legal Owner  
Entity Name: Life Generations Healthcare LLC  
Entity Title: Not reported  
Affiliation Address: 6 HUTTON CENTRE DRIVE, SUITE 400  
Affiliation City: Santa Ana  
Affiliation State: CA  
Affiliation Country: United States  
Affiliation Zip: 92707  
Affiliation Phone: (714) 241-5600

Affiliation Type Desc: Operator  
Entity Name: GHC of El Cajon, LLC  
Entity Title: Not reported  
Affiliation Address: Not reported  
Affiliation City: Not reported  
Affiliation State: Not reported  
Affiliation Country: Not reported  
Affiliation Zip: Not reported  
Affiliation Phone: (619) 448-6633

**HWTS:**

Name: BRADLEY COURT  
Address: 675 E BRADLEY AVE  
Address 2: Not reported  
City,State,Zip: EL CAJON, CA 920213110  
EPA ID: CAL000456552  
Inactive Date: Not reported  
Create Date: 08/31/2020  
Last Act Date: 02/01/2021  
Mailing Name: CONTROLLER  
Mailing Address: 6 HUTTON CENTRE DR STE 400  
Mailing Address 2: Not reported  
Mailing City,State,Zip: SANTA ANA, CA 92707  
Owner Name: GHC OF EL CAJON LLC  
Owner Address: 6 HUTTON CENTRE DR STE 400  
Owner Address 2: Not reported  
Owner City,State,Zip: SANTA ANA, CA 92707  
Contact Name: SHARON CASARETO  
Contact Address: 6 HUTTON CENTRE DRIVE  
Contact Address 2: SUITE 400

Map ID  
Direction  
Distance  
Elevation

MAP FINDINGS

Site

Database(s)

EDR ID Number  
EPA ID Number

**BRADLEY COURT (Continued)**

**S112135943**

City,State,Zip: SANTA ANA, CA 927070000  
NAICS:  
EPA ID: CAL000456552  
Create Date: 2020-08-31 08:44:15.260  
NAICS Code: 623311  
NAICS Description: Continuing Care Retirement Communities  
Issued EPA ID Date: 2020-08-31 08:44:15.26000  
Inactive Date: Not reported  
Facility Name: BRADLEY COURT  
Facility Address: 675 E BRADLEY AVE  
Facility Address 2: Not reported  
Facility City: EL CAJON  
Facility County: Not reported  
Facility State: CA  
Facility Zip: 920213110

**A2  
Target  
Property**

**BRADLEY COURT  
675 E BRADLEY AVE  
EL CAJON, CA 92021**

**RCRA NonGen / NLR**

**1026491790  
CAL000456552**

**Site 2 of 5 in cluster A**

**Actual:  
450 ft.**

RCRA NonGen / NLR:  
Date Form Received by Agency: 2020-08-31 00:00:00.0  
Handler Name: BRADLEY COURT  
Handler Address: 675 E BRADLEY AVE  
Handler City,State,Zip: EL CAJON, CA 92021-3110  
EPA ID: CAL000456552  
Contact Name: JIM GEDDIE  
Contact Address: 675 E BRADLEY AVE  
Contact City,State,Zip: EL CAJON, CA 92021  
Contact Telephone: 619-448-6633  
Contact Fax: 714-241-8911  
Contact Email: JIMGEDDIE@LIFEGEN.NET  
Contact Title: Not reported  
EPA Region: 09  
Land Type: Not reported  
Federal Waste Generator Description: Not a generator, verified  
Non-Notifier: Not reported  
Biennial Report Cycle: Not reported  
Accessibility: Not reported  
Active Site Indicator: Not reported  
State District Owner: Not reported  
State District: Not reported  
Mailing Address: 6 HUTTON CTR DR STE 400  
Mailing City,State,Zip: SANTA ANA, CA 92707  
Owner Name: GHC OF EL CAJON LLC  
Owner Type: Other  
Operator Name: JIM GEDDIE  
Operator Type: Other  
Short-Term Generator Activity: No  
Importer Activity: No  
Mixed Waste Generator: No  
Transporter Activity: No  
Transfer Facility Activity: No  
Recycler Activity with Storage: No

Map ID  
 Direction  
 Distance  
 Elevation

MAP FINDINGS

Site

Database(s)

EDR ID Number  
 EPA ID Number

**BRADLEY COURT (Continued)**

**1026491790**

Small Quantity On-Site Burner Exemption:	No
Smelting Melting and Refining Furnace Exemption:	No
Underground Injection Control:	No
Off-Site Waste Receipt:	No
Universal Waste Indicator:	No
Universal Waste Destination Facility:	No
Federal Universal Waste:	No
Active Site Fed-Reg Treatment Storage and Disposal Facility:	Not reported
Active Site Converter Treatment storage and Disposal Facility:	Not reported
Active Site State-Reg Treatment Storage and Disposal Facility:	Not reported
Active Site State-Reg Handler:	---
Federal Facility Indicator:	Not reported
Hazardous Secondary Material Indicator:	N
Sub-Part K Indicator:	Not reported
Commercial TSD Indicator:	No
Treatment Storage and Disposal Type:	Not reported
2018 GPRA Permit Baseline:	Not on the Baseline
2018 GPRA Renewals Baseline:	Not on the Baseline
Permit Renewals Workload Universe:	Not reported
Permit Workload Universe:	Not reported
Permit Progress Universe:	Not reported
Post-Closure Workload Universe:	Not reported
Closure Workload Universe:	Not reported
202 GPRA Corrective Action Baseline:	No
Corrective Action Workload Universe:	No
Subject to Corrective Action Universe:	No
Non-TSDFs Where RCRA CA has Been Imposed Universe:	No
TSDFs Potentially Subject to CA Under 3004 (u)/(v) Universe:	No
TSDFs Only Subject to CA under Discretionary Auth Universe:	No
Corrective Action Priority Ranking:	No NCAPS ranking
Environmental Control Indicator:	No
Institutional Control Indicator:	No
Human Exposure Controls Indicator:	N/A
Groundwater Controls Indicator:	N/A
Operating TSDF Universe:	Not reported
Full Enforcement Universe:	Not reported
Significant Non-Complier Universe:	No
Unaddressed Significant Non-Complier Universe:	No
Addressed Significant Non-Complier Universe:	No
Significant Non-Complier With a Compliance Schedule Universe:	No
Financial Assurance Required:	Not reported
Handler Date of Last Change:	2020-09-04 15:31:49.0
Recognized Trader-Importer:	No
Recognized Trader-Exporter:	No
Importer of Spent Lead Acid Batteries:	No
Exporter of Spent Lead Acid Batteries:	No
Recycler Activity Without Storage:	No
Manifest Broker:	No
Sub-Part P Indicator:	No

Handler - Owner Operator:

Owner/Operator Indicator:	Owner
Owner/Operator Name:	GHC OF EL CAJON LLC
Legal Status:	Other
Date Became Current:	Not reported
Date Ended Current:	Not reported

Map ID  
Direction  
Distance  
Elevation

MAP FINDINGS

Site

Database(s)

EDR ID Number  
EPA ID Number

**BRADLEY COURT (Continued)**

**1026491790**

Owner/Operator Address: 6 HUTTON CTR DR STE 400  
Owner/Operator City,State,Zip: SANTA ANA, CA 92707  
Owner/Operator Telephone: 714-241-5600  
Owner/Operator Telephone Ext: Not reported  
Owner/Operator Fax: Not reported  
Owner/Operator Email: Not reported

Owner/Operator Indicator: Operator  
Owner/Operator Name: JIM GEDDIE  
Legal Status: Other  
Date Became Current: Not reported  
Date Ended Current: Not reported  
Owner/Operator Address: 675 E BRADLEY AVE  
Owner/Operator City,State,Zip: EL CAJON, CA 92021  
Owner/Operator Telephone: 619-448-6633  
Owner/Operator Telephone Ext: Not reported  
Owner/Operator Fax: Not reported  
Owner/Operator Email: Not reported

Historic Generators:

Receive Date: 2020-08-31 00:00:00.0  
Handler Name: BRADLEY COURT  
Federal Waste Generator Description: Not a generator, verified  
State District Owner: Not reported  
Large Quantity Handler of Universal Waste: No  
Recognized Trader Importer: No  
Recognized Trader Exporter: No  
Spent Lead Acid Battery Importer: No  
Spent Lead Acid Battery Exporter: No  
Current Record: Yes  
Non Storage Recycler Activity: Not reported  
Electronic Manifest Broker: Not reported

List of NAICS Codes and Descriptions:

NAICS Code: 623311  
NAICS Description: CONTINUING CARE RETIREMENT COMMUNITIES

Facility Has Received Notices of Violations:

Violations: No Violations Found

Evaluation Action Summary:

Evaluations: No Evaluations Found

**A3**  
**Target**  
**Property**

**BRADLEY COURT**  
**675 E BRADLEY AVE**  
**EL CAJON, CA 92021**

**FINDS** 1023338116  
**ECHO** N/A

**Site 3 of 5 in cluster A**

**Actual:**  
**450 ft.**

FINDS:  
Registry ID: 110066333863

Click Here:

Environmental Interest/Information System:

Map ID  
 Direction  
 Distance  
 Elevation

MAP FINDINGS

Site

Database(s)

EDR ID Number  
 EPA ID Number

**BRADLEY COURT (Continued)**

**1023338116**

RCRAInfo is a national information system that supports the Resource Conservation and Recovery Act (RCRA) program through the tracking of events and activities related to facilities that generate, transport, and treat, store, or dispose of hazardous waste. RCRAInfo allows RCRA program staff to track the notification, permit, compliance, and corrective action activities required under RCRA.  
 STATE MASTER

[Click this hyperlink](#) while viewing on your computer to access additional FINDS: detail in the EDR Site Report.

**ECHO:**

Envid: 1023338116  
 Registry ID: 110066333863  
 DFR URL: <http://echo.epa.gov/detailed-facility-report?fid=110066333863>  
 Name: BRADLEY COURT  
 Address: 675 E BRADLEY AVE  
 City,State,Zip: EL CAJON, CA 92021

**A4**  
**ENE**  
**< 1/8**  
**0.016 mi.**  
**87 ft.**

**J&M KEYSTONE**  
**723 EAST BRADLEY AVE**  
**EL CAJON, CA 92021**  
**Site 4 of 5 in cluster A**

**RCRA NonGen / NLR**

**1025840350**  
**CAC003019954**

**Relative:**  
**Higher**  
**Actual:**  
**456 ft.**

RCRA NonGen / NLR:  
 Date Form Received by Agency: 2019-06-17 00:00:00.0  
 Handler Name: J&M KEYSTONE  
 Handler Address: 723 EAST BRADLEY AVE  
 Handler City,State,Zip: EL CAJON, CA 92021  
 EPA ID: CAC003019954  
 Contact Name: J&M KEYSTONE  
 Contact Address: 723 EAST BRADLEY AVE  
 Contact City,State,Zip: EL CAJON, CA 92021  
 Contact Telephone: 916-385-4342  
 Contact Fax: Not reported  
 Contact Email: INFO@JJANDSCONSTRUCTION.COM  
 Contact Title: Not reported  
 EPA Region: 09  
 Land Type: Not reported  
 Federal Waste Generator Description: Not a generator, verified  
 Non-Notifier: Not reported  
 Biennial Report Cycle: Not reported  
 Accessibility: Not reported  
 Active Site Indicator: Handler Activities  
 State District Owner: Not reported  
 State District: Not reported  
 Mailing Address: 723 EAST BRADLEY AVE  
 Mailing City,State,Zip: EL CAJON, CA 92021  
 Owner Name: J&M KEYSTONE  
 Owner Type: Other  
 Operator Name: J&M KEYSTONE  
 Operator Type: Other  
 Short-Term Generator Activity: No  
 Importer Activity: No  
 Mixed Waste Generator: No  
 Transporter Activity: No  
 Transfer Facility Activity: No

Map ID  
 Direction  
 Distance  
 Elevation

MAP FINDINGS

Site

Database(s)

EDR ID Number  
 EPA ID Number

**J&M KEYSTONE (Continued)**

**1025840350**

Recycler Activity with Storage:	No
Small Quantity On-Site Burner Exemption:	No
Smelting Melting and Refining Furnace Exemption:	No
Underground Injection Control:	No
Off-Site Waste Receipt:	No
Universal Waste Indicator:	Yes
Universal Waste Destination Facility:	Yes
Federal Universal Waste:	No
Active Site Fed-Reg Treatment Storage and Disposal Facility:	Not reported
Active Site Converter Treatment storage and Disposal Facility:	Not reported
Active Site State-Reg Treatment Storage and Disposal Facility:	Not reported
Active Site State-Reg Handler:	---
Federal Facility Indicator:	Not reported
Hazardous Secondary Material Indicator:	N
Sub-Part K Indicator:	Not reported
Commercial TSD Indicator:	No
Treatment Storage and Disposal Type:	Not reported
2018 GPRA Permit Baseline:	Not on the Baseline
2018 GPRA Renewals Baseline:	Not on the Baseline
Permit Renewals Workload Universe:	Not reported
Permit Workload Universe:	Not reported
Permit Progress Universe:	Not reported
Post-Closure Workload Universe:	Not reported
Closure Workload Universe:	Not reported
202 GPRA Corrective Action Baseline:	No
Corrective Action Workload Universe:	No
Subject to Corrective Action Universe:	No
Non-TSDs Where RCRA CA has Been Imposed Universe:	No
TSDs Potentially Subject to CA Under 3004 (u)/(v) Universe:	No
TSDs Only Subject to CA under Discretionary Auth Universe:	No
Corrective Action Priority Ranking:	No NCAPS ranking
Environmental Control Indicator:	No
Institutional Control Indicator:	No
Human Exposure Controls Indicator:	N/A
Groundwater Controls Indicator:	N/A
Operating TSDF Universe:	Not reported
Full Enforcement Universe:	Not reported
Significant Non-Complier Universe:	No
Unaddressed Significant Non-Complier Universe:	No
Addressed Significant Non-Complier Universe:	No
Significant Non-Complier With a Compliance Schedule Universe:	No
Financial Assurance Required:	Not reported
Handler Date of Last Change:	2019-06-27 14:20:04.0
Recognized Trader-Importer:	No
Recognized Trader-Exporter:	No
Importer of Spent Lead Acid Batteries:	No
Exporter of Spent Lead Acid Batteries:	No
Recycler Activity Without Storage:	No
Manifest Broker:	No
Sub-Part P Indicator:	No

Handler - Owner Operator:

Owner/Operator Indicator:	Owner
Owner/Operator Name:	J&M KEYSTONE
Legal Status:	Other
Date Became Current:	Not reported



Map ID  
 Direction  
 Distance  
 Elevation

MAP FINDINGS

Site

Database(s)

EDR ID Number  
 EPA ID Number

**J&M KEYSTONE (Continued)**

**1025840350**

Date Ended Current:	Not reported
Owner/Operator Address:	723 EAST BRADLEY AVE
Owner/Operator City,State,Zip:	EL CAJON, CA 92021
Owner/Operator Telephone:	916-385-4342
Owner/Operator Telephone Ext:	Not reported
Owner/Operator Fax:	Not reported
Owner/Operator Email:	Not reported
Owner/Operator Indicator:	Operator
Owner/Operator Name:	J&M KEYSTONE
Legal Status:	Other
Date Became Current:	Not reported
Date Ended Current:	Not reported
Owner/Operator Address:	723 EAST BRADLEY AVE
Owner/Operator City,State,Zip:	EL CAJON, CA 92021
Owner/Operator Telephone:	916-385-4342
Owner/Operator Telephone Ext:	Not reported
Owner/Operator Fax:	Not reported
Owner/Operator Email:	Not reported
Historic Generators:	
Receive Date:	2019-06-17 00:00:00.0
Handler Name:	J&M KEYSTONE
Federal Waste Generator Description:	Not a generator, verified
State District Owner:	Not reported
Large Quantity Handler of Universal Waste:	No
Recognized Trader Importer:	No
Recognized Trader Exporter:	No
Spent Lead Acid Battery Importer:	No
Spent Lead Acid Battery Exporter:	No
Current Record:	Yes
Non Storage Recycler Activity:	Not reported
Electronic Manifest Broker:	Not reported
List of NAICS Codes and Descriptions:	
NAICS Code:	56299
NAICS Description:	ALL OTHER WASTE MANAGEMENT SERVICES
Facility Has Received Notices of Violations:	
Violations:	No Violations Found
Evaluation Action Summary:	
Evaluations:	No Evaluations Found

**A5**  
**ENE**  
 < 1/8  
 0.016 mi.  
 87 ft.  
 Relative:  
 Higher  
 Actual:  
 456 ft.

**BRADLEY WASH & GAS**  
**723 E BRADLEY**  
**EL CAJON, CA 92020**  
 Site 5 of 5 in cluster A

**EDR Hist Auto 1020824450**  
**N/A**

EDR Hist Auto		
Year:	Name:	Type:
1975	BRADLEY WASH & GAS	Gasoline Service Stations
1976	BRADLEY WASH & GAS	Gasoline Service Stations

Map ID  
 Direction  
 Distance  
 Elevation

MAP FINDINGS

Site

Database(s)

EDR ID Number  
 EPA ID Number

**BRADLEY WASH & GAS (Continued)**

**1020824450**

1977	BRADLEY WASH & GAS	Gasoline Service Stations
1978	BRADLEY WASH & GAS	Gasoline Service Stations
1979	BRADLEY WASH & GAS	Gasoline Service Stations
1979	BRADLEY WASH & GAS	Gasoline Service Stations
1980	BRADLEY WASH & GAS	Gasoline Service Stations
1982	BRADLEY WASH & GAS	Gasoline Service Stations
1983	BRADLEY WASH & GAS	Gasoline Service Stations
1985	BRADLEY WASH & GAS	Gasoline Service Stations
1986	BRADLEY WASH & GAS	Gasoline Service Stations
1987	BRADLEY WASH & GAS	Gasoline Service Stations
1988	BRADLEY WASH & GAS	Gasoline Service Stations
2009	SUPER SHINY AUTO DETAIL	General Automotive Repair Shops
2010	SUPER SHINY AUTO DETAIL	General Automotive Repair Shops
2011	SUPER SHINY AUTO DETAIL	General Automotive Repair Shops
2012	SUPER SHINY AUTO DETAIL	General Automotive Repair Shops

**B6**  
**NE**  
 < 1/8  
 0.025 mi.  
 131 ft.

**PRICE MANAGEMENT**  
**725 E BRADLEY AVE**  
**EL CAJON, CA 92021**  
 Site 1 of 3 in cluster B

**SWEEPS UST** S106930888  
**SAN DIEGO CO LOP** N/A

**Relative:**  
**Lower**  
**Actual:**  
 448 ft.

**SWEEPS UST:**  
 Name: PRICE MANAGEMENT  
 Address: 725 E BRADLEY AVE  
 City: EL CAJON  
 Status: Active  
 Comp Number: 24759  
 Number: 9  
 Board Of Equalization: 44-023646  
 Referral Date: Not reported  
 Action Date: 06-26-92  
 Created Date: 02-29-88  
 Owner Tank Id: Not reported  
 SWRCB Tank Id: Not reported  
 Tank Status: Not reported  
 Capacity: Not reported  
 Active Date: Not reported  
 Tank Use: Not reported  
 STG: Not reported  
 Content: Not reported  
 Number Of Tanks: Not reported

Name: PRICE MANAGEMENT  
 Address: 725 E BRADLEY AVE  
 City: EL CAJON  
 Status: Not reported  
 Comp Number: 24759  
 Number: Not reported  
 Board Of Equalization: 44-023646  
 Referral Date: Not reported  
 Action Date: Not reported  
 Created Date: Not reported  
 Owner Tank Id: Not reported  
 SWRCB Tank Id: 37-000-024759-000001  
 Tank Status: Not reported  
 Capacity: 8000  
 Active Date: Not reported

Map ID  
Direction  
Distance  
Elevation

MAP FINDINGS

Site

Database(s)

EDR ID Number  
EPA ID Number

**PRICE MANAGEMENT (Continued)**

**S106930888**

Tank Use: M.V. FUEL  
STG: PRODUCT  
Content: LEADED  
Number Of Tanks: 2

Name: PRICE MANAGEMENT  
Address: 725 E BRADLEY AVE  
City: EL CAJON  
Status: Not reported  
Comp Number: 24759  
Number: Not reported  
Board Of Equalization: 44-023646  
Referral Date: Not reported  
Action Date: Not reported  
Created Date: Not reported  
Owner Tank Id: Not reported  
SWRCB Tank Id: 37-000-024759-000002  
Tank Status: Not reported  
Capacity: 8000  
Active Date: Not reported  
Tank Use: M.V. FUEL  
STG: PRODUCT  
Content: LEADED  
Number Of Tanks: Not reported

**SAN DIEGO CO LOP:**

Name: PRICE MANAGEMENT  
Address: 725 E BRADLEY AVE  
City,State,Zip: EL CAJON, CA 92021  
Record ID: DEH1987-LSAM-H24759-001  
Record Status: Completed  
Opened Date: 10/22/1987  
Parcel Number: 388-291-24-00  
Case Type: LOP - Local Oversight Program  
Historical Name: PRICE MANAGEMENT  
SWRCB Global ID: T0607303078  
Funding: S - LOP State Fund  
Lead Agency: DEH/SAM  
Lead Agency Date: 10/22/1987  
Census Tract: 162.02  
Community: El Cajon  
Jurisdiction: EL CAJON  
Watershed Basin Number: 907.13  
Water Purveyor: EL CAJON  
Fire Agency: EL CAJON  
Latitude: 32.8158606  
Longitude: -116.9714940  
X MapCoord: 6339998.420  
Y MapCoord: 1877405.912

MAP FINDINGS

Map ID  
 Direction  
 Distance  
 Elevation

Site

Database(s)

EDR ID Number  
 EPA ID Number

**B7**            **PRICE MANAGEMENT**  
**NE**            **725 E BRADLEY AV**  
**< 1/8**        **EL CAJON, CA 92021**  
**0.025 mi.**  
**131 ft.**        **Site 2 of 3 in cluster B**

**Relative:**  
**Lower**

**Actual:**  
**448 ft.**

**LUST**    **S100733074**  
**SAN DIEGO CO. SAM**  
**San Diego Co. HMMD**  
**Cortese**  
**ENF**  
**HIST CORTESE**  
**CIWQS**  
**CERS**  
**N/A**

**LUST:**

Name: PRICE MANAGEMENT  
 Address: 725 E BRADLEY AV  
 City,State,Zip: EL CAJON, CA 920213111  
 Lead Agency: SAN DIEGO COUNTY LOP  
 Case Type: LUST Cleanup Site  
 Geo Track: [http://geotracker.waterboards.ca.gov/profile\\_report.asp?global\\_id=T0607303078](http://geotracker.waterboards.ca.gov/profile_report.asp?global_id=T0607303078)  
 Global Id: T0607303078  
 Latitude: 32.8188555284876  
 Longitude: -116.951694488525  
 Status: Completed - Case Closed  
 Status Date: 05/19/2014  
 Case Worker: CH  
 RB Case Number: 9UT830  
 Local Agency: SAN DIEGO COUNTY LOP  
 File Location: Local Agency  
 Local Case Number: H24759-001  
 Potential Media Affect: Aquifer used for drinking water supply  
 Potential Contaminants of Concern: Benzene, Gasoline  
 Site History:

On October 22, 1987, two underground storage tanks (USTs) containing gasoline were removed from the site. Free product was observed in the excavation and was removed. DEH-directed soil sampling from the bottom of the excavation showed total petroleum hydrocarbons from gasoline (TPHg) at a maximum of 1,400 milligrams per kilogram (mg/kg). A sample of the water in the excavation was also collected and analyzed, and TPHg was detected at 88,000 micrograms per liter (ug/l). Unauthorized Release H24759-001 was opened based upon the presence of free product in the excavation and the detection of TPHg in soil and groundwater samples. Soil assessment was initiated in February 1989. A total of 16 borings were completed in 1989, ten of which were converted to groundwater monitoring wells. Soil samples were collected from nine of the borings, and showed that petroleum-impacted soil was present in the vicinity of the former USTs primarily at depths of 7.5 to 11 feet below ground surface (bgs). Prior to remediation, the consultant estimated that approximately 1,950 cubic yards of soil was impacted with TPH at concentrations exceeding 100 mg/kg. Groundwater assessment was initiated in March 1988 when groundwater monitoring well MW-0 was installed in the location of the former UST excavation. A groundwater sample from this well contained TPHg at 110,000 ug/l and benzene at 18,000 ug/l, demonstrating that groundwater had been impacted by the petroleum release. From 1989-1996 a total of 24 groundwater monitoring wells were installed at the site, six of which were destroyed in 1997 (MW-4, MW-5, MW-10, MW-14A, MW-15A, and MW-16A). Prior to remediation, the dissolved-phase plume extended more than 300 feet down-gradient and was approximately 330 feet wide, covering approximately 130,000 square feet. Liquid phase hydrocarbons (LPH) were discovered in monitoring wells MW-3, MW-6, and MW-8 in September 1989. Removal of LPH started in January 1992 and continued through February 1993. During this period approximately 292.75 gallons of LPH

Map ID  
Direction  
Distance  
Elevation

MAP FINDINGS

Site

Database(s)

EDR ID Number  
EPA ID Number

**PRICE MANAGEMENT (Continued)**

**S100733074**

was removed from monitoring wells MW-0, MW-6, MW-8, MW-9, and MW-13. DEH approved an interim remedial action plan in January 1993, which recommended remediation of the site by soil vapor extraction and groundwater extraction and treatment. Remediation by soil vapor extraction was initiated in November 1994. Vapor was extracted from ten wells through July 1995, and a total of 10,581 pounds of hydrocarbon vapors were destroyed by thermal treatment. The vapor extraction system was restarted in catalytic mode in April 1996, and vapor was extracted from 13 wells through March 1998. A total of 11,524 pounds of hydrocarbon vapors was extracted during this period. The amount of TPH removed during vapor extraction was approximately 3,347 gallons. Groundwater remediation was initiated in November 1995. Groundwater was extracted from a 120 feet long groundwater recovery trench, treated by carbon absorption, and discharged to the storm drain under a NPDES permit. In April 1997, groundwater extraction commenced from five groundwater monitoring wells (MW-0, MW-6, MW-9, MW-19, and MW-20). Groundwater treatment proceeded until March 1998, and a total of approximately 2,501,503 gallons of groundwater was treated. A Corrective Action Plan (CAP) was prepared for the Site in April 2001. The CAP summarized remedial activities performed at the site, included the results of post-remedial soil sampling and a health risk assessment, and evaluated additional remedial activities for the site. The results of soil sampling from six locations indicated that petroleum-impacted soil remained between the remediation wells, in the vicinity of the UST cavity, and down-gradient of the UST cavity at an average concentration of 485 mg/kg TPHg. The consultant stated that the location of residual petroleum-impacted soil mimics the original distribution of LPH, and is present in a smear zone approximately four to five feet thick. The consultant estimated that approximately 2,100 cubic yards of petroleum-impacted soil with concentrations of TPHg exceeding 100 mg/kg remained at the site, which equates to approximately 200 gallons of gasoline. Groundwater samples were collected from the existing monitoring wells and by hydropunch sampling at five locations between the existing monitoring wells. Since LPH was not observed, the consultant concluded that the remediation effectively eliminated LPH at the site. The highest concentrations of petroleum constituents were observed in the hydropunch samples. The consultant concluded that approximately 13 to 26 gallons of gasoline remains dissolved in groundwater at the site. Based upon the results of soil and groundwater sampling, the consultant concluded that the zone of influence around each extraction well, approximately 30 feet in diameter, was preferentially remediated, leaving higher concentration areas outside of these zones. The CAP evaluated natural attenuation and limited source zone soil excavation followed by natural attenuation as remedial options for the site. Groundwater samples were analyzed for natural attenuation parameters, and the consultant concluded that aerobic biodegradation is proceeding at the site, and the rate is enhanced around each extraction well. The results of the Bioscreen model indicated that the dissolved-phase plume will degrade in less than 25 years. However, the consultant concluded that dissolved-phase petroleum constituents will remain persistent in the source area due to continued impacts to groundwater from petroleum-impacted soil in this area. The CAP recommended limited removal of source zone soils followed by natural attenuation of residual groundwater impacts. A health risk assessment was performed for the buildings on site located at 723 and 725/735 E. Bradley Ave.

MAP FINDINGS

**PRICE MANAGEMENT (Continued)**

**S100733074**

and the adjacent down-gradient property to the west. The most recent soil and groundwater benzene concentrations in the immediate vicinity of 723 and 725/735 E. Bradley Ave. and the highest benzene concentration detected in soil vapor samples collected on the adjacent property to the west were used in the SAM Vapor Risk model under an industrial scenario to estimate the cancer risk to occupants of the buildings. The results indicated that the cancer risk to occupants of 723 E. Bradley Ave. exceeded the DEH threshold of one in one million. Although this threshold was not exceeded for 725/735 E. Bradley Ave. or the adjacent property to the west, the consultant noted that the cumulative effect of all volatile petroleum constituents may exceed this threshold. A Workplan for source zone soil excavation was approved by DEH in September 2002. Groundwater monitoring was completed in December 2006 at the request of the UST Cleanup Fund prior to funding the excavation. Based upon the results, the consultant concluded that remediation by natural attenuation (RNA) was proceeding and did not recommend proceeding with the excavation. DEH responded that it would be necessary to further evaluate the previously identified health risk, continue groundwater monitoring to demonstrate decreasing concentrations of petroleum constituents, and evaluate whether LPH had been removed to the extent practicable. The case remained dormant until 2010, when work resumed as a result of enforcement action by DEH. An updated health risk assessment was performed for the buildings at the site and the existing retirement home on the adjacent site to the west, 675 E. Bradley Ave. Soil vapor sampling was completed in 2010 in one location adjacent to the northwest side of 725/735 E. Bradley Ave. and three locations along the north, northwest, and northeast sides of 723 E. Bradley Ave. Benzene was the only petroleum constituent detected in soil vapor samples, and was detected in the soil vapor sample adjacent to the northeast side of 723 E. Bradley Ave. only. The highest concentration of benzene detected (0.24 ug/l) was used in the SAM Vapor Risk Model to assess risk to occupants of 723 E. Bradley Ave. The Model was run using default values as well as site-specific soil geotechnical values for commercial use for an adult and residential use for an adult and a child. The cancer risk was less than the DEH threshold of one in one million for all scenarios except residential use for a child using site specific soil geotechnical values, which was  $1.57 \times 10^{-6}$ . DES concluded that there was not sufficient data to determine which results were most representative of Site conditions due to the limited and variable soil geotechnical data obtained. Additional soil vapor sampling was performed at two new locations adjacent to the north side of 723 E. Bradley Ave. (three sampling events) and in one location adjacent to the northeast corner of 675 E. Bradley Ave (two sampling events). Petroleum constituents were not detected in any of the soil vapor samples. The SAM Vapor Risk Model was again run using the maximum concentration of benzene previously detected and site-specific geotechnical values of soil samples collected from the two new soil vapor sampling locations adjacent to 723 E. Bradley Ave. The cancer risk was less than the DEH threshold of one in one million for residential and industrial use for the existing structures on the subject site and the retirement home on the adjacent site to the west. Additional groundwater monitoring was completed in 2010 and 2011 to evaluate trends in petroleum constituent concentrations and evaluate LPH thickness. Petroleum constituents remain in groundwater, and benzene is the primary contaminant of concern. During the last



Map ID  
Direction  
Distance  
Elevation

MAP FINDINGS

Site

Database(s)

EDR ID Number  
EPA ID Number

**PRICE MANAGEMENT (Continued)**

**S100733074**

groundwater monitoring event in December 2011, benzene was detected at concentrations exceeding the maximum contaminant level (MCL) in six monitoring wells at a maximum concentration of 1,280 ug/l. LPH was present in monitoring wells MW-3, MW-8, MW-15P at a maximum thickness of 0.01 feet. The consultant compared the LPH plumes over the monitoring events in 2010 and 2011, and concluded that the lateral LPH plume is stable and is not migrating. A CAP Update was prepared for the site, which evaluates limited excavation followed by natural attenuation and natural attenuation as remedial options for the site. The consultant recommends remediation of the site by natural attenuation and estimates that benzene concentrations at the site will reach the MCL within 48 years. To arrive at this estimate, the consultant evaluated changes in benzene concentrations over time, trends in rebound/attenuation patterns, and completed an analysis of mass removal attenuation in five of the monitoring wells with benzene concentrations exceeding the MCL; MW-6, MW-9, MW-13, MW-16P, and MW-20. The consultant concludes that the plume is stable and that migration down-gradient of the existing well network is not anticipated. The consultant further concludes that sensitive receptors are protected since the residual petroleum-impacted soil and groundwater does not pose an unacceptable risk to the occupants of the site buildings or residents of the retirement home on the adjacent property to the west. The public review period for the CAP was completed on May 10, 2013, and neither DEH nor the consultant received any comments. The Helix Water District was notified of the proposed case closure on March 7, 2014, and allowed to comment until May 12, 2014. DEH did not receive any comments from the Helix Water District. Based upon these findings, the consultant recommends that the case be closed. DEH concurs with the consultants conclusions and recommendation to close the case.

LUST:

Global Id: T0607303078  
Contact Type: Local Agency Caseworker  
Contact Name: COLLEEN HINES  
Organization Name: SAN DIEGO COUNTY LOP  
Address: P.O. Box 129261  
City: SAN DIEGO  
Email: colleen.hines@sdcounty.ca.gov  
Phone Number: 8585056874

LUST:

Global Id: T0607303078  
Action Type: ENFORCEMENT  
Date: 03/17/2014  
Action: Technical Correspondence / Assistance / Other

Global Id: T0607303078  
Action Type: ENFORCEMENT  
Date: 04/20/2010  
Action: Staff Letter

Global Id: T0607303078  
Action Type: ENFORCEMENT  
Date: 05/19/2014  
Action: Closure/No Further Action Letter

Map ID  
Direction  
Distance  
Elevation

MAP FINDINGS

Site

Database(s)

EDR ID Number  
EPA ID Number

**PRICE MANAGEMENT (Continued)**

**S100733074**

Global Id:	T0607303078
Action Type:	ENFORCEMENT
Date:	12/21/2010
Action:	Technical Correspondence / Assistance / Other
Global Id:	T0607303078
Action Type:	ENFORCEMENT
Date:	10/06/2010
Action:	Technical Correspondence / Assistance / Other
Global Id:	T0607303078
Action Type:	ENFORCEMENT
Date:	05/09/2011
Action:	Technical Correspondence / Assistance / Other
Global Id:	T0607303078
Action Type:	ENFORCEMENT
Date:	03/07/2014
Action:	Notification - Public Notice of Case Closure
Global Id:	T0607303078
Action Type:	RESPONSE
Date:	01/31/2011
Action:	Monitoring Report - Quarterly - Regulator Responded
Global Id:	T0607303078
Action Type:	RESPONSE
Date:	04/08/2011
Action:	Risk Assessment Report - Regulator Responded
Global Id:	T0607303078
Action Type:	RESPONSE
Date:	04/08/2011
Action:	Monitoring Report - Quarterly - Regulator Responded
Global Id:	T0607303078
Action Type:	RESPONSE
Date:	06/17/2011
Action:	Monitoring Report - Quarterly - Regulator Responded
Global Id:	T0607303078
Action Type:	RESPONSE
Date:	07/29/2011
Action:	Other Report / Document - Regulator Responded
Global Id:	T0607303078
Action Type:	RESPONSE
Date:	02/09/2012
Action:	Monitoring Report - Quarterly - Regulator Responded
Global Id:	T0607303078
Action Type:	RESPONSE
Date:	02/09/2012
Action:	Risk Assessment Report - Regulator Responded
Global Id:	T0607303078
Action Type:	RESPONSE

Map ID  
Direction  
Distance  
Elevation

MAP FINDINGS

Site

Database(s)

EDR ID Number  
EPA ID Number

**PRICE MANAGEMENT (Continued)**

**S100733074**

Date: 02/17/2012  
Action: Other Report / Document - Regulator Responded

Global Id: T0607303078  
Action Type: RESPONSE  
Date: 10/15/2012  
Action: Corrective Action Plan / Remedial Action Plan - Regulator Responded

Global Id: T0607303078  
Action Type: ENFORCEMENT  
Date: 12/16/2010  
Action: Technical Correspondence / Assistance / Other

Global Id: T0607303078  
Action Type: RESPONSE  
Date: 03/01/2013  
Action: Corrective Action Plan / Remedial Action Plan - Regulator Responded

Global Id: T0607303078  
Action Type: RESPONSE  
Date: 03/11/2014  
Action: Request for Closure - Regulator Responded

Global Id: T0607303078  
Action Type: RESPONSE  
Date: 02/25/2014  
Action: Soil Vapor Intrusion Investigation Workplan - Regulator Responded

Global Id: T0607303078  
Action Type: RESPONSE  
Date: 06/04/2014  
Action: Correspondence - Regulator Responded

Global Id: T0607303078  
Action Type: ENFORCEMENT  
Date: 01/31/2011  
Action: Technical Correspondence / Assistance / Other

Global Id: T0607303078  
Action Type: ENFORCEMENT  
Date: 03/28/2012  
Action: Technical Correspondence / Assistance / Other

Global Id: T0607303078  
Action Type: ENFORCEMENT  
Date: 03/28/2012  
Action: Technical Correspondence / Assistance / Other

Global Id: T0607303078  
Action Type: ENFORCEMENT  
Date: 09/28/2009  
Action: Clean Up Fund - Case Closure Review Summary Report (RSR)

Global Id: T0607303078  
Action Type: ENFORCEMENT  
Date: 04/25/2011  
Action: Clean Up Fund - Case Closure Review Summary Report (RSR)

Map ID  
Direction  
Distance  
Elevation

MAP FINDINGS

Site

Database(s)

EDR ID Number  
EPA ID Number

**PRICE MANAGEMENT (Continued)**

**S100733074**

Global Id: T0607303078  
Action Type: ENFORCEMENT  
Date: 03/28/2012  
Action: Clean Up Fund - Case Closure Review Summary Report (RSR)

Global Id: T0607303078  
Action Type: Other  
Date: 10/22/1987  
Action: Leak Began

Global Id: T0607303078  
Action Type: Other  
Date: 10/22/1987  
Action: Leak Discovery

Global Id: T0607303078  
Action Type: Other  
Date: 10/22/1987  
Action: Leak Stopped

Global Id: T0607303078  
Action Type: Other  
Date: 10/22/1987  
Action: Leak Reported

Global Id: T0607303078  
Action Type: ENFORCEMENT  
Date: 10/22/1987  
Action: Notice of Responsibility

Global Id: T0607303078  
Action Type: ENFORCEMENT  
Date: 03/12/2013  
Action: Technical Correspondence / Assistance / Other

Global Id: T0607303078  
Action Type: ENFORCEMENT  
Date: 03/27/2013  
Action: Technical Correspondence / Assistance / Other

Global Id: T0607303078  
Action Type: ENFORCEMENT  
Date: 05/14/2013  
Action: Technical Correspondence / Assistance / Other

Global Id: T0607303078  
Action Type: ENFORCEMENT  
Date: 01/25/2013  
Action: Technical Correspondence / Assistance / Other

Global Id: T0607303078  
Action Type: RESPONSE  
Date: 09/07/2010  
Action: Monitoring Report - Semi-Annually

Global Id: T0607303078  
Action Type: RESPONSE

Map ID  
Direction  
Distance  
Elevation

MAP FINDINGS

Site

Database(s)

EDR ID Number  
EPA ID Number

**PRICE MANAGEMENT (Continued)**

**S100733074**

Date: 08/02/2010  
Action: Risk Assessment Report

Global Id: T0607303078  
Action Type: RESPONSE  
Date: 12/20/2010  
Action: Other Workplan

Global Id: T0607303078  
Action Type: ENFORCEMENT  
Date: 11/02/2010  
Action: Technical Correspondence / Assistance / Other

Global Id: T0607303078  
Action Type: ENFORCEMENT  
Date: 07/09/2009  
Action: Letter - Notice

Global Id: T0607303078  
Action Type: ENFORCEMENT  
Date: 07/29/2009  
Action: Notice of Violation

Global Id: T0607303078  
Action Type: ENFORCEMENT  
Date: 08/04/2009  
Action: File review

Global Id: T0607303078  
Action Type: ENFORCEMENT  
Date: 12/04/2013  
Action: Technical Correspondence / Assistance / Other

Global Id: T0607303078  
Action Type: ENFORCEMENT  
Date: 01/07/2014  
Action: Letter - Notice

**LUST:**

Global Id: T0607303078  
Status: Open - Case Begin Date  
Status Date: 10/22/1987

Global Id: T0607303078  
Status: Open - Verification Monitoring  
Status Date: 03/09/1998

Global Id: T0607303078  
Status: Open - Eligible for Closure  
Status Date: 04/14/2010

Global Id: T0607303078  
Status: Open - Site Assessment  
Status Date: 04/14/2010

Global Id: T0607303078  
Status: Open - Site Assessment

Map ID  
Direction  
Distance  
Elevation

MAP FINDINGS

Site

Database(s)

EDR ID Number  
EPA ID Number

**PRICE MANAGEMENT (Continued)**

**S100733074**

Status Date: 04/14/2010  
  
Global Id: T0607303078  
Status: Open - Eligible for Closure  
Status Date: 04/09/2014  
  
Global Id: T0607303078  
Status: Completed - Case Closed  
Status Date: 05/19/2014

**LUST REG 9:**

Region: 9  
Status: Remedial action (cleanup) Underway  
Case Number: 9UT830  
Local Case: H24759-001  
Substance: Gasoline  
Qty Leaked: Not reported  
Abate Method: GTVE  
Local Agency: San Diego  
How Found: Tank Closure  
How Stopped: Close Tank  
Source: Unknown  
Cause: Unknown  
Lead Agency: Local Agency  
Case Type: Aquifer affected  
Date Found: 10/22/1987  
Date Stopped: 10/22/1987  
Confirm Date: 10/22/1987  
Submit Workplan: Not reported  
Prelim Assess: 11/25/1987  
Desc Pollution: Not reported  
Remed Plan: 02/14/1992  
Remed Action: 4/28/97  
Began Monitor: Not reported  
Release Date: 10/23/1987  
Enforce Date: Not reported  
Closed Date: Not reported  
Enforce Type: Not reported  
Pilot Program: LOP  
Basin Number: 907.13  
GW Depth: Not reported  
Beneficial Use: Municipal groundwater use  
NPDES Number: 91-10  
Priority: 1B  
File Dispn: Not reported  
Interim Remedial Actions: Yes  
Cleanup and Abatement order Number: Not reported  
Waste Discharge Requirement Number: Not reported

**SAN DIEGO CO. SAM:**

Name: PRICE MANAGEMENT  
Address: 725 E BRADLEY AV  
City,State,Zip: EL CAJON, CA 920213111  
Case Number: H24759-001  
Agency: DEH Site Assessment & Mitigation



Map ID  
Direction  
Distance  
Elevation

MAP FINDINGS

Site

Database(s)

EDR ID Number  
EPA ID Number

**PRICE MANAGEMENT (Continued)**

**S100733074**

**Funding:** **LOP - State Fund**  
Facility Type: Drinking Water Aquifer Impacted  
Facility Status: Post Remedial Monitoring  
Date: 4/28/1997  
Date Began: 10/22/1987

**HMMD SAN DIEGO:**

Name: PRICE MANAGEMENT  
Address: 725 E BRADLEY AV  
City,State,Zip: EL CAJON, CA 92021  
Permit Number: 124759  
Business Type: Not reported  
EPA Id Number: Not reported  
APN: 482-131-06-00  
Last HMMD Inspection: Not reported  
Facility Telephone: 619-295-8188  
Permit Status: INAC  
Permit Expiration: Not reported  
Date Last Updated: 11/02/2012  
Facility Owner: PRICE MANAGEMENT  
Facility Mailing Address: 701 B ST #177  
Facility Mailing City: SAN DIEGO  
Facility Mailing State: CA  
Facility Mailing Zip: 92101-8101  
UST Owner: PRICE MANAGEMENT  
Handle Regulated Hazmat: Not reported  
Own Or Operate UST: Not reported  
Subject To APSA: Not reported  
Generate Haz Waste: Not reported  
Treat Haz Waste: Not reported  
Generate Medical Waste: Not reported

**UST:**

UST Name: UNDERGROUND TANK 124759 T001  
Last Update: 2012-11-02 14:17:38  
Permit Number: 124759  
Tank Type: SINGLE WALL  
Additional Id: AT1009-1  
Capacity Gallons: 8000  
UST Contents: LEADED  
Other Content Info: LEADED  
Reg Status: REMOVED  
Remove Close Date: 1987-01-12 00:00:00  
Year Installed: Not reported  
Pipe Type: Not reported  
Delivery System: Not reported  
Monitor Code: 90  
UST Monitor Method: NO MONITORING ALTERNATIVE SELECTED. VERIFY AND ENTER MONITORING ALTERNATIVE DURING INSPECTION.

UST Name: UNDERGROUND TANK 124759 T002  
Last Update: 2012-11-02 14:17:38  
Permit Number: 124759  
Tank Type: SINGLE WALL  
Additional Id: AT1009-2  
Capacity Gallons: 8000  
UST Contents: PREMIUM UNLEADED

Map ID  
Direction  
Distance  
Elevation

MAP FINDINGS

Site

Database(s)

EDR ID Number  
EPA ID Number

**PRICE MANAGEMENT (Continued)**

**S100733074**

Other Content Info: PREMIUM UNLEADED  
Reg Status: REMOVED  
Remove Close Date: 1987-01-12 00:00:00  
Year Installed: Not reported  
Pipe Type: Not reported  
Delivery System: Not reported  
Monitor Code: 90  
UST Monitor Method: NO MONITORING ALTERNATIVE SELECTED. VERIFY AND ENTER MONITORING ALTERNATIVE DURING INSPECTION.

**CORTESE:**

Name: PRICE MANAGEMENT  
Address: 725 E BRADLEY AV  
City,State,Zip: EL CAJON, CA 920213111  
Region: CORTESE  
Envirostor Id: Not reported  
Global ID: T0607303078  
Site/Facility Type: LUST CLEANUP SITE  
Cleanup Status: COMPLETED - CASE CLOSED  
Status Date: Not reported  
Site Code: Not reported  
Latitude: Not reported  
Longitude: Not reported  
Owner: Not reported  
Enf Type: Not reported  
Swat R: Not reported  
Flag: active  
Order No: Not reported  
Waste Discharge System No: Not reported  
Effective Date: Not reported  
Region 2: Not reported  
WID Id: Not reported  
Solid Waste Id No: Not reported  
Waste Management Uit Name: Not reported  
File Name: Active Open

**ENF:**

Name: 725 E BRADLEY, EL CAJON REMED  
Address: 725 EAST BRADLEY AVE  
City,State,Zip: EL CAJON, CA  
Region: 9  
Facility Id: 203600  
Agency Name: Zands Groundwater Remediation & Dewatering  
Place Type: Facility  
Place Subtype: Not reported  
Facility Type: All other facilities  
Agency Type: Privately-Owned Business  
# Of Agencies: 1  
Place Latitude: Not reported  
Place Longitude: Not reported  
SIC Code 1: 5541  
SIC Desc 1: Gasoline Service Stations  
SIC Code 2: Not reported  
SIC Desc 2: Not reported  
SIC Code 3: Not reported

Map ID  
Direction  
Distance  
Elevation

MAP FINDINGS

Site

Database(s)

EDR ID Number  
EPA ID Number

PRICE MANAGEMENT (Continued)

S100733074

SIC Desc 3:	Not reported
NAICS Code 1:	Not reported
NAICS Desc 1:	Not reported
NAICS Code 2:	Not reported
NAICS Desc 2:	Not reported
NAICS Code 3:	Not reported
NAICS Desc 3:	Not reported
# Of Places:	1
Source Of Facility:	Reg Meas
Design Flow:	0.4
Threat To Water Quality:	3
Complexity:	A
Pretreatment:	X - Facility is not a POTW
Facility Waste Type:	Miscellaneous
Facility Waste Type 2:	Not reported
Facility Waste Type 3:	Not reported
Facility Waste Type 4:	Not reported
Program:	NPDNONMUNIPRCS
Program Category1:	NPDESWW
Program Category2:	NPDESWW
# Of Programs:	1
WDID:	9 000000608
Reg Measure Id:	213871
Reg Measure Type:	Enrollee
Region:	9
Order #:	01-096
Npdes# CA#:	CAG919002
Major-Minor:	Not reported
Npdes Type:	Not reported
Reclamation:	N - No
Dredge Fill Fee:	Not reported
301H:	Not reported
Application Fee Amt Received:	Not reported
Status:	Historical
Status Date:	11/24/1993
Effective Date:	11/24/1993
Expiration/Review Date:	Not reported
Termination Date:	02/25/2005
WDR Review - Amend:	Not reported
WDR Review - Revise/Renew:	Not reported
WDR Review - Rescind:	Not reported
WDR Review - No Action Required:	Not reported
WDR Review - Pending:	Not reported
WDR Review - Planned:	Not reported
Status Enrollee:	Y
Individual/General:	I
Fee Code:	Not reported
Direction/Voice:	Passive
Enforcement Id(EID):	248264
Region:	9
Order / Resolution Number:	UNKNOWN
Enforcement Action Type:	Staff Enforcement Letter
Effective Date:	04/23/2002
Adoption/Issuance Date:	Not reported
Achieve Date:	Not reported
Termination Date:	04/23/2002
ACL Issuance Date:	Not reported

Map ID  
Direction  
Distance  
Elevation

MAP FINDINGS

Site

Database(s)

EDR ID Number  
EPA ID Number

**PRICE MANAGEMENT (Continued)**

**S100733074**

EPL Issuance Date: Not reported  
Status: Historical  
Title: Enforcement - 9 000000608  
Description: SEL in response to failure to pay \$1,000 2001/2002 fiscal year annual fee.  
Program: NPDNONMUNIPRCS  
Latest Milestone Completion Date: Not reported  
# Of Programs1: 1  
Total Assessment Amount: 0  
Initial Assessed Amount: 0  
Liability \$ Amount: 0  
Project \$ Amount: 0  
Liability \$ Paid: 0  
Project \$ Completed: 0  
Total \$ Paid/Completed Amount: 0

Name: 725 E BRADLEY, EL CAJON REMED  
Address: 725 EAST BRADLEY AVE  
City,State,Zip: EL CAJON, CA  
Region: 9  
Facility Id: 203600  
Agency Name: Zands Groundwater Remediation & Dewatering  
Place Type: Facility  
Place Subtype: Not reported  
Facility Type: All other facilities  
Agency Type: Privately-Owned Business  
# Of Agencies: 1  
Place Latitude: Not reported  
Place Longitude: Not reported  
SIC Code 1: 5541  
SIC Desc 1: Gasoline Service Stations  
SIC Code 2: Not reported  
SIC Desc 2: Not reported  
SIC Code 3: Not reported  
SIC Desc 3: Not reported  
NAICS Code 1: Not reported  
NAICS Desc 1: Not reported  
NAICS Code 2: Not reported  
NAICS Desc 2: Not reported  
NAICS Code 3: Not reported  
NAICS Desc 3: Not reported  
# Of Places: 1  
Source Of Facility: Reg Meas  
Design Flow: 0.4  
Threat To Water Quality: 3  
Complexity: A  
Pretreatment: X - Facility is not a POTW  
Facility Waste Type: Miscellaneous  
Facility Waste Type 2: Not reported  
Facility Waste Type 3: Not reported  
Facility Waste Type 4: Not reported  
Program: NPDNONMUNIPRCS  
Program Category1: NPDESWW  
Program Category2: NPDESWW  
# Of Programs: 1  
WDID: 9 000000608  
Reg Measure Id: 213871

Map ID  
Direction  
Distance  
Elevation

MAP FINDINGS

Site

Database(s)

EDR ID Number  
EPA ID Number

**PRICE MANAGEMENT (Continued)**

**S100733074**

Reg Measure Type: Enrollee  
Region: 9  
Order #: 01-096  
Npdes# CA#: CAG919002  
Major-Minor: Not reported  
Npdes Type: Not reported  
Reclamation: N - No  
Dredge Fill Fee: Not reported  
301H: Not reported  
Application Fee Amt Received: Not reported  
Status: Historical  
Status Date: 11/24/1993  
Effective Date: 11/24/1993  
Expiration/Review Date: Not reported  
Termination Date: 02/25/2005  
WDR Review - Amend: Not reported  
WDR Review - Revise/Renew: Not reported  
WDR Review - Rescind: Not reported  
WDR Review - No Action Required: Not reported  
WDR Review - Pending: Not reported  
WDR Review - Planned: Not reported  
Status Enrollee: Y  
Individual/General: I  
Fee Code: Not reported  
Direction/Voice: Passive  
Enforcement Id(EID): 233300  
Region: 9  
Order / Resolution Number: UNKNOWN  
Enforcement Action Type: Staff Enforcement Letter  
Effective Date: 12/21/1999  
Adoption/Issuance Date: Not reported  
Achieve Date: Not reported  
Termination Date: 12/21/1999  
ACL Issuance Date: Not reported  
EPL Issuance Date: Not reported  
Status: Historical  
Title: Enforcement - 9 000000608  
Description: Failure to pay annual fee.  
Program: NPDNONMUNIPRCS  
Latest Milestone Completion Date: Not reported  
# Of Programs1: 1  
Total Assessment Amount: 0  
Initial Assessed Amount: 0  
Liability \$ Amount: 0  
Project \$ Amount: 0  
Liability \$ Paid: 0  
Project \$ Completed: 0  
Total \$ Paid/Completed Amount: 0

**HIST CORTESE:**

edr\_fname: PRICE MANAGEMENT  
edr\_fadd1: 725 BRADLEY  
City,State,Zip: EL CAJON, CA 92020  
Region: CORTESE  
Facility County Code: 37  
Reg By: LTNKA  
Reg Id: 9UT830

Map ID  
Direction  
Distance  
Elevation

MAP FINDINGS

Site

Database(s)

EDR ID Number  
EPA ID Number

**PRICE MANAGEMENT (Continued)**

**S100733074**

**CIWQS:**

Name: 725 E BRADLEY, EL CAJON REMED  
Address: 725 EAST BRADLEY AVE  
City,State,Zip: EL CAJON, CA  
Agency: Zands Groundwater Remediation & Dewatering  
Agency Address: 6334 Lourdes Terrace, San Diego, CA 92120  
Place/Project Type: Other  
SIC/NAICS: 5541  
Region: 9  
Program: NPDNONMUNIPRCS  
Regulatory Measure Status: Historical  
Regulatory Measure Type: Enrollee  
Order Number: 01-096  
WDID: 9 00000608  
NPDES Number: CAG919002  
Adoption Date: 01/01/1900  
Effective Date: 11/24/1993  
Termination Date: 02/25/2005  
Expiration/Review Date: 01/01/1900  
Design Flow: 0.4  
Major/Minor: Not reported  
Complexity: A  
TTWQ: 3  
Enforcement Actions within 5 years: 0  
Violations within 5 years: 0  
Latitude: Not reported  
Longitude: Not reported

**CERS:**

Name: PRICE MANAGEMENT  
Address: 725 E BRADLEY AV  
City,State,Zip: EL CAJON, CA 920213111  
Site ID: 248093  
CERS ID: T0607303078  
CERS Description: Leaking Underground Storage Tank Cleanup Site

**Affiliation:**

Affiliation Type Desc: Local Agency Caseworker  
Entity Name: COLLEEN HINES - SAN DIEGO COUNTY LOP  
Entity Title: Not reported  
Affiliation Address: P.O. Box 129261  
Affiliation City: SAN DIEGO  
Affiliation State: CA  
Affiliation Country: Not reported  
Affiliation Zip: Not reported  
Affiliation Phone: 8585056874





Map ID  
 Direction  
 Distance  
 Elevation

MAP FINDINGS

Site

Database(s)

EDR ID Number  
 EPA ID Number

**TRADEGROUP INDUSTRIES (Continued)**

**1026161554**

Permit Workload Universe:	Not reported
Permit Progress Universe:	Not reported
Post-Closure Workload Universe:	Not reported
Closure Workload Universe:	Not reported
202 GPRA Corrective Action Baseline:	No
Corrective Action Workload Universe:	No
Subject to Corrective Action Universe:	No
Non-TSDFs Where RCRA CA has Been Imposed Universe:	No
TSDFs Potentially Subject to CA Under 3004 (u)/(v) Universe:	No
TSDFs Only Subject to CA under Discretionary Auth Universe:	No
Corrective Action Priority Ranking:	No NCAPS ranking
Environmental Control Indicator:	No
Institutional Control Indicator:	No
Human Exposure Controls Indicator:	N/A
Groundwater Controls Indicator:	N/A
Operating TSDF Universe:	Not reported
Full Enforcement Universe:	Not reported
Significant Non-Complier Universe:	No
Unaddressed Significant Non-Complier Universe:	No
Addressed Significant Non-Complier Universe:	No
Significant Non-Complier With a Compliance Schedule Universe:	No
Financial Assurance Required:	Not reported
Handler Date of Last Change:	2020-04-08 18:59:16.0
Recognized Trader-Importer:	No
Recognized Trader-Exporter:	No
Importer of Spent Lead Acid Batteries:	No
Exporter of Spent Lead Acid Batteries:	No
Recycler Activity Without Storage:	No
Manifest Broker:	No
Sub-Part P Indicator:	No

Handler - Owner Operator:

Owner/Operator Indicator:	Owner
Owner/Operator Name:	THE BRADLEY CONDOMINIUMS, HOA
Legal Status:	Other
Date Became Current:	Not reported
Date Ended Current:	Not reported
Owner/Operator Address:	338 W LEXINGTON AVE.
Owner/Operator City,State,Zip:	EL CAJON, CA 92020
Owner/Operator Telephone:	619-905-9988
Owner/Operator Telephone Ext:	Not reported
Owner/Operator Fax:	Not reported
Owner/Operator Email:	Not reported

Owner/Operator Indicator:	Operator
Owner/Operator Name:	JOANN PASZKIN
Legal Status:	Other
Date Became Current:	Not reported
Date Ended Current:	Not reported
Owner/Operator Address:	338 W LEXINGTON AVE.
Owner/Operator City,State,Zip:	EL CAJON, CA 92020
Owner/Operator Telephone:	619-440-7400
Owner/Operator Telephone Ext:	Not reported
Owner/Operator Fax:	Not reported
Owner/Operator Email:	Not reported

Map ID  
Direction  
Distance  
Elevation

MAP FINDINGS

Site

Database(s)

EDR ID Number  
EPA ID Number

**TRADEGROUP INDUSTRIES (Continued)**

**1026161554**

Historic Generators:

Receive Date: 2020-03-27 00:00:00.0  
Handler Name: TRADEGROUP INDUSTRIES  
Federal Waste Generator Description: Not a generator, verified  
State District Owner: Not reported  
Large Quantity Handler of Universal Waste: No  
Recognized Trader Importer: No  
Recognized Trader Exporter: No  
Spent Lead Acid Battery Importer: No  
Spent Lead Acid Battery Exporter: No  
Current Record: Yes  
Non Storage Recycler Activity: Not reported  
Electronic Manifest Broker: Not reported

List of NAICS Codes and Descriptions:

NAICS Code: 56299  
NAICS Description: ALL OTHER WASTE MANAGEMENT SERVICES

Facility Has Received Notices of Violations:

Violations: No Violations Found

Evaluation Action Summary:

Evaluations: No Evaluations Found

C9  
SE  
< 1/8  
0.027 mi.  
142 ft.

**THE BRADLEY CONDOMINIUMS**  
**745 E BRADLEY AVE**  
**EL CAJON, CA 92020**

**RCRA NonGen / NLR**

**1026046554**  
**CAC003053039**

**Site 2 of 2 in cluster C**

**Relative:**  
**Higher**  
**Actual:**  
**462 ft.**

RCRA NonGen / NLR:  
Date Form Received by Agency: 2020-01-28 00:00:00.0  
Handler Name: THE BRADLEY CONDOMINIUMS  
Handler Address: 745 E BRADLEY AVE  
Handler City,State,Zip: EL CAJON, CA 92020  
EPA ID: CAC003053039  
Contact Name: JOANN PASZKEN  
Contact Address: 338 W LEXINGTON AVE.  
Contact City,State,Zip: EL CAJON, CA 92020  
Contact Telephone: 619-905-9988  
Contact Fax: Not reported  
Contact Email: JOANN@TRADEGROUPPROPERTIES.COM  
Contact Title: Not reported  
EPA Region: 09  
Land Type: Not reported  
Federal Waste Generator Description: Not a generator, verified  
Non-Notifier: Not reported  
Biennial Report Cycle: Not reported  
Accessibility: Not reported  
Active Site Indicator: Not reported  
State District Owner: Not reported  
State District: Not reported  
Mailing Address: 338 W LEXINGTON AVE.  
Mailing City,State,Zip: EL CAJON, CA 92020  
Owner Name: THE BRADLEY CONDOMINIUMS, HOA

Map ID  
Direction  
Distance  
Elevation

MAP FINDINGS

Site

Database(s)

EDR ID Number  
EPA ID Number

**THE BRADLEY CONDOMINIUMS (Continued)**

**1026046554**

Owner Type:	Other
Operator Name:	JOANN PASZKEN
Operator Type:	Other
Short-Term Generator Activity:	No
Importer Activity:	No
Mixed Waste Generator:	No
Transporter Activity:	No
Transfer Facility Activity:	No
Recycler Activity with Storage:	No
Small Quantity On-Site Burner Exemption:	No
Smelting Melting and Refining Furnace Exemption:	No
Underground Injection Control:	No
Off-Site Waste Receipt:	No
Universal Waste Indicator:	No
Universal Waste Destination Facility:	No
Federal Universal Waste:	No
Active Site Fed-Reg Treatment Storage and Disposal Facility:	Not reported
Active Site Converter Treatment storage and Disposal Facility:	Not reported
Active Site State-Reg Treatment Storage and Disposal Facility:	Not reported
Active Site State-Reg Handler:	---
Federal Facility Indicator:	Not reported
Hazardous Secondary Material Indicator:	N
Sub-Part K Indicator:	Not reported
Commercial TSD Indicator:	No
Treatment Storage and Disposal Type:	Not reported
2018 GPRA Permit Baseline:	Not on the Baseline
2018 GPRA Renewals Baseline:	Not on the Baseline
Permit Renewals Workload Universe:	Not reported
Permit Workload Universe:	Not reported
Permit Progress Universe:	Not reported
Post-Closure Workload Universe:	Not reported
Closure Workload Universe:	Not reported
202 GPRA Corrective Action Baseline:	No
Corrective Action Workload Universe:	No
Subject to Corrective Action Universe:	No
Non-TSDs Where RCRA CA has Been Imposed Universe:	No
TSDs Potentially Subject to CA Under 3004 (u)/(v) Universe:	No
TSDs Only Subject to CA under Discretionary Auth Universe:	No
Corrective Action Priority Ranking:	No NCAPS ranking
Environmental Control Indicator:	No
Institutional Control Indicator:	No
Human Exposure Controls Indicator:	N/A
Groundwater Controls Indicator:	N/A
Operating TSD Universe:	Not reported
Full Enforcement Universe:	Not reported
Significant Non-Complier Universe:	No
Unaddressed Significant Non-Complier Universe:	No
Addressed Significant Non-Complier Universe:	No
Significant Non-Complier With a Compliance Schedule Universe:	No
Financial Assurance Required:	Not reported
Handler Date of Last Change:	2020-02-10 17:53:13.0
Recognized Trader-Importer:	No
Recognized Trader-Exporter:	No
Importer of Spent Lead Acid Batteries:	No
Exporter of Spent Lead Acid Batteries:	No
Recycler Activity Without Storage:	No
Manifest Broker:	No

Map ID  
Direction  
Distance  
Elevation

MAP FINDINGS

Site

Database(s)

EDR ID Number  
EPA ID Number

**THE BRADLEY CONDOMINIUMS (Continued)**

**1026046554**

Sub-Part P Indicator: No

Handler - Owner Operator:  
Owner/Operator Indicator: Owner  
Owner/Operator Name: THE BRADLEY CONDOMINIUMS, HOA  
Legal Status: Other  
Date Became Current: Not reported  
Date Ended Current: Not reported  
Owner/Operator Address: 338 W LEXINGTON AVE.  
Owner/Operator City,State,Zip: EL CAJON, CA 92020  
Owner/Operator Telephone: 619-990-5998  
Owner/Operator Telephone Ext: Not reported  
Owner/Operator Fax: Not reported  
Owner/Operator Email: Not reported

Owner/Operator Indicator: Operator  
Owner/Operator Name: JOANN PASZKEN  
Legal Status: Other  
Date Became Current: Not reported  
Date Ended Current: Not reported  
Owner/Operator Address: 338 W LEXINGTON AVE.  
Owner/Operator City,State,Zip: EL CAJON, CA 92020  
Owner/Operator Telephone: 619-905-9988  
Owner/Operator Telephone Ext: Not reported  
Owner/Operator Fax: Not reported  
Owner/Operator Email: Not reported

Historic Generators:  
Receive Date: 2020-01-28 00:00:00.0  
Handler Name: THE BRADLEY CONDOMINIUMS  
Federal Waste Generator Description: Not a generator, verified  
State District Owner: Not reported  
Large Quantity Handler of Universal Waste: No  
Recognized Trader Importer: No  
Recognized Trader Exporter: No  
Spent Lead Acid Battery Importer: No  
Spent Lead Acid Battery Exporter: No  
Current Record: Yes  
Non Storage Recycler Activity: Not reported  
Electronic Manifest Broker: Not reported

List of NAICS Codes and Descriptions:  
NAICS Code: 56299  
NAICS Description: ALL OTHER WASTE MANAGEMENT SERVICES

Facility Has Received Notices of Violations:  
Violations: No Violations Found

Evaluation Action Summary:  
Evaluations: No Evaluations Found

Map ID  
 Direction  
 Distance  
 Elevation

MAP FINDINGS

Site

Database(s)

EDR ID Number  
 EPA ID Number

**B10** COUNTY OF SAN DIEGO, DEPARTMENT OF PUBLIC WORKS RCRA NonGen / NLR 1024753985  
**NE** 1700 AND 1701 BURNET STREET CAC002973800  
 < 1/8 EL CAJON, CA 92021  
 0.041 mi.  
 215 ft. Site 3 of 3 in cluster B

**Relative:**  
**Higher**  
**Actual:**  
**450 ft.**

RCRA NonGen / NLR:  
 Date Form Received by Agency: 2018-08-02 00:00:00.0  
 Handler Name: COUNTY OF SAN DIEGO, DEPARTMENT OF PUBLIC WORKS  
 Handler Address: 1700 AND 1701 BURNET STREET  
 Handler City,State,Zip: EL CAJON, CA 92021  
 EPA ID: CAC002973800  
 Contact Name: JAMES WELKER  
 Contact Address: COUNTY OF SAN DIEGO, DEH  
 Contact City,State,Zip: SAN DIEGO, CA 92123  
 Contact Telephone: 858-694-2097  
 Contact Fax: Not reported  
 Contact Email: JAMES.WELKER@SDCOUNTY.CA.GOV  
 Contact Title: Not reported  
 EPA Region: 09  
 Land Type: Not reported  
 Federal Waste Generator Description: Not a generator, verified  
 Non-Notifier: Not reported  
 Biennial Report Cycle: Not reported  
 Accessibility: Not reported  
 Active Site Indicator: Handler Activities  
 State District Owner: Not reported  
 State District: Not reported  
 Mailing Address: JAMES WELKER C/O COUNTY OF SD, DEH  
 Mailing City,State,Zip: SAN DIEGO, CA 92123  
 Owner Name: COUNTY OF SD, DEPT. OF PUBLIC WORKS  
 Owner Type: Other  
 Operator Name: JAMES WELKER  
 Operator Type: Other  
 Short-Term Generator Activity: No  
 Importer Activity: No  
 Mixed Waste Generator: No  
 Transporter Activity: No  
 Transfer Facility Activity: No  
 Recycler Activity with Storage: No  
 Small Quantity On-Site Burner Exemption: No  
 Smelting Melting and Refining Furnace Exemption: No  
 Underground Injection Control: No  
 Off-Site Waste Receipt: No  
 Universal Waste Indicator: Yes  
 Universal Waste Destination Facility: Yes  
 Federal Universal Waste: No  
 Active Site Fed-Reg Treatment Storage and Disposal Facility: Not reported  
 Active Site Converter Treatment storage and Disposal Facility: Not reported  
 Active Site State-Reg Treatment Storage and Disposal Facility: Not reported  
 Active Site State-Reg Handler: ---  
 Federal Facility Indicator: Not reported  
 Hazardous Secondary Material Indicator: N  
 Sub-Part K Indicator: Not reported  
 Commercial TSD Indicator: No  
 Treatment Storage and Disposal Type: Not reported  
 2018 GPRA Permit Baseline: Not on the Baseline  
 2018 GPRA Renewals Baseline: Not on the Baseline  
 Permit Renewals Workload Universe: Not reported



Map ID  
 Direction  
 Distance  
 Elevation

MAP FINDINGS

Site

Database(s)

EDR ID Number  
 EPA ID Number

**COUNTY OF SAN DIEGO, DEPARTMENT OF PUBLIC WORKS (Continued)**

**1024753985**

Permit Workload Universe:	Not reported
Permit Progress Universe:	Not reported
Post-Closure Workload Universe:	Not reported
Closure Workload Universe:	Not reported
202 GPRA Corrective Action Baseline:	No
Corrective Action Workload Universe:	No
Subject to Corrective Action Universe:	No
Non-TSDFs Where RCRA CA has Been Imposed Universe:	No
TSDFs Potentially Subject to CA Under 3004 (u)/(v) Universe:	No
TSDFs Only Subject to CA under Discretionary Auth Universe:	No
Corrective Action Priority Ranking:	No NCAPS ranking
Environmental Control Indicator:	No
Institutional Control Indicator:	No
Human Exposure Controls Indicator:	N/A
Groundwater Controls Indicator:	N/A
Operating TSDF Universe:	Not reported
Full Enforcement Universe:	Not reported
Significant Non-Complier Universe:	No
Unaddressed Significant Non-Complier Universe:	No
Addressed Significant Non-Complier Universe:	No
Significant Non-Complier With a Compliance Schedule Universe:	No
Financial Assurance Required:	Not reported
Handler Date of Last Change:	2018-08-31 17:13:55.0
Recognized Trader-Importer:	No
Recognized Trader-Exporter:	No
Importer of Spent Lead Acid Batteries:	No
Exporter of Spent Lead Acid Batteries:	No
Recycler Activity Without Storage:	No
Manifest Broker:	No
Sub-Part P Indicator:	No

Handler - Owner Operator:

Owner/Operator Indicator:	Operator
Owner/Operator Name:	JAMES WELKER
Legal Status:	Other
Date Became Current:	Not reported
Date Ended Current:	Not reported
Owner/Operator Address:	COUNTY OF SAN DIEGO, DEH
Owner/Operator City,State,Zip:	SAN DIEGO, CA 92123
Owner/Operator Telephone:	858-694-2097
Owner/Operator Telephone Ext:	Not reported
Owner/Operator Fax:	Not reported
Owner/Operator Email:	Not reported

Owner/Operator Indicator:	Owner
Owner/Operator Name:	COUNTY OF SD, DEPT. OF PUBLIC WORKS
Legal Status:	Other
Date Became Current:	Not reported
Date Ended Current:	Not reported
Owner/Operator Address:	5500 OVERLAND AVENUE, SUITE # 320
Owner/Operator City,State,Zip:	SAN DIEGO, CA 92123
Owner/Operator Telephone:	858-505-6333
Owner/Operator Telephone Ext:	Not reported
Owner/Operator Fax:	Not reported
Owner/Operator Email:	Not reported

Map ID  
Direction  
Distance  
Elevation

MAP FINDINGS

Site

Database(s)

EDR ID Number  
EPA ID Number

COUNTY OF SAN DIEGO, DEPARTMENT OF PUBLIC WORKS (Continued)

1024753985

Historic Generators:

Receive Date: 2018-08-02 00:00:00.0  
Handler Name: COUNTY OF SAN DIEGO, DEPARTMENT OF PUBLIC WORKS  
Federal Waste Generator Description: Not a generator, verified  
State District Owner: Not reported  
Large Quantity Handler of Universal Waste: No  
Recognized Trader Importer: No  
Recognized Trader Exporter: No  
Spent Lead Acid Battery Importer: No  
Spent Lead Acid Battery Exporter: No  
Current Record: Yes  
Non Storage Recycler Activity: Not reported  
Electronic Manifest Broker: Not reported

List of NAICS Codes and Descriptions:

NAICS Code: 56299  
NAICS Description: ALL OTHER WASTE MANAGEMENT SERVICES

Facility Has Received Notices of Violations:

Violations: No Violations Found

Evaluation Action Summary:

Evaluations: No Evaluations Found

D11  
NE  
< 1/8  
0.091 mi.  
482 ft.

REBECCA AIKIN  
1744 BERRYDALE STREET  
EL CAJON, CA 92021

RCRA NonGen / NLR 1026476318  
CAC003082113

Site 1 of 2 in cluster D

Relative:  
Higher  
Actual:  
455 ft.

RCRA NonGen / NLR:  
Date Form Received by Agency: 2020-09-02 00:00:00.0  
Handler Name: REBECCA AIKIN  
Handler Address: 1744 BERRYDALE STREET  
Handler City,State,Zip: EL CAJON, CA 92021  
EPA ID: CAC003082113  
Contact Name: REBECCA AIKIN  
Contact Address: 1744 BERRYDALE STREET  
Contact City,State,Zip: EL CAJON, CA 92021  
Contact Telephone: 619-890-9315  
Contact Fax: Not reported  
Contact Email: VANESSABRONDSTETTER@ALLIANCE-ENVIRO.COM  
Contact Title: Not reported  
EPA Region: 09  
Land Type: Not reported  
Federal Waste Generator Description: Not a generator, verified  
Non-Notifier: Not reported  
Biennial Report Cycle: Not reported  
Accessibility: Not reported  
Active Site Indicator: Not reported  
State District Owner: Not reported  
State District: Not reported  
Mailing Address: 1744 BERRYDALE STREET  
Mailing City,State,Zip: EL CAJON, CA 92021  
Owner Name: REBECCA AIKIN

Map ID  
 Direction  
 Distance  
 Elevation

MAP FINDINGS

Site

Database(s)

EDR ID Number  
 EPA ID Number

**REBECCA AIKIN (Continued)**

**1026476318**

Owner Type:	Other
Operator Name:	REBECCA AIKIN
Operator Type:	Other
Short-Term Generator Activity:	No
Importer Activity:	No
Mixed Waste Generator:	No
Transporter Activity:	No
Transfer Facility Activity:	No
Recycler Activity with Storage:	No
Small Quantity On-Site Burner Exemption:	No
Smelting Melting and Refining Furnace Exemption:	No
Underground Injection Control:	No
Off-Site Waste Receipt:	No
Universal Waste Indicator:	No
Universal Waste Destination Facility:	No
Federal Universal Waste:	No
Active Site Fed-Reg Treatment Storage and Disposal Facility:	Not reported
Active Site Converter Treatment storage and Disposal Facility:	Not reported
Active Site State-Reg Treatment Storage and Disposal Facility:	Not reported
Active Site State-Reg Handler:	---
Federal Facility Indicator:	Not reported
Hazardous Secondary Material Indicator:	N
Sub-Part K Indicator:	Not reported
Commercial TSD Indicator:	No
Treatment Storage and Disposal Type:	Not reported
2018 GPRA Permit Baseline:	Not on the Baseline
2018 GPRA Renewals Baseline:	Not on the Baseline
Permit Renewals Workload Universe:	Not reported
Permit Workload Universe:	Not reported
Permit Progress Universe:	Not reported
Post-Closure Workload Universe:	Not reported
Closure Workload Universe:	Not reported
202 GPRA Corrective Action Baseline:	No
Corrective Action Workload Universe:	No
Subject to Corrective Action Universe:	No
Non-TSDs Where RCRA CA has Been Imposed Universe:	No
TSDs Potentially Subject to CA Under 3004 (u)/(v) Universe:	No
TSDs Only Subject to CA under Discretionary Auth Universe:	No
Corrective Action Priority Ranking:	No NCAPS ranking
Environmental Control Indicator:	No
Institutional Control Indicator:	No
Human Exposure Controls Indicator:	N/A
Groundwater Controls Indicator:	N/A
Operating TSD Universe:	Not reported
Full Enforcement Universe:	Not reported
Significant Non-Complier Universe:	No
Unaddressed Significant Non-Complier Universe:	No
Addressed Significant Non-Complier Universe:	No
Significant Non-Complier With a Compliance Schedule Universe:	No
Financial Assurance Required:	Not reported
Handler Date of Last Change:	2020-09-04 15:31:34.0
Recognized Trader-Importer:	No
Recognized Trader-Exporter:	No
Importer of Spent Lead Acid Batteries:	No
Exporter of Spent Lead Acid Batteries:	No
Recycler Activity Without Storage:	No
Manifest Broker:	No

Map ID  
Direction  
Distance  
Elevation

MAP FINDINGS

Site

Database(s)

EDR ID Number  
EPA ID Number

**REBECCA AIKIN (Continued)**

**1026476318**

Sub-Part P Indicator: No

Handler - Owner Operator:

Owner/Operator Indicator: Owner  
Owner/Operator Name: REBECCA AIKIN  
Legal Status: Other  
Date Became Current: Not reported  
Date Ended Current: Not reported  
Owner/Operator Address: 1744 BERRYDALE STREET  
Owner/Operator City,State,Zip: EL CAJON, CA 92021  
Owner/Operator Telephone: 619-890-9315  
Owner/Operator Telephone Ext: Not reported  
Owner/Operator Fax: Not reported  
Owner/Operator Email: Not reported

Owner/Operator Indicator: Operator  
Owner/Operator Name: REBECCA AIKIN  
Legal Status: Other  
Date Became Current: Not reported  
Date Ended Current: Not reported  
Owner/Operator Address: 1744 BERRYDALE STREET  
Owner/Operator City,State,Zip: EL CAJON, CA 92021  
Owner/Operator Telephone: 619-890-9315  
Owner/Operator Telephone Ext: Not reported  
Owner/Operator Fax: Not reported  
Owner/Operator Email: Not reported

Historic Generators:

Receive Date: 2020-09-02 00:00:00.0  
Handler Name: REBECCA AIKIN  
Federal Waste Generator Description: Not a generator, verified  
State District Owner: Not reported  
Large Quantity Handler of Universal Waste: No  
Recognized Trader Importer: No  
Recognized Trader Exporter: No  
Spent Lead Acid Battery Importer: No  
Spent Lead Acid Battery Exporter: No  
Current Record: Yes  
Non Storage Recycler Activity: Not reported  
Electronic Manifest Broker: Not reported

List of NAICS Codes and Descriptions:

NAICS Code: 56299  
NAICS Description: ALL OTHER WASTE MANAGEMENT SERVICES

Facility Has Received Notices of Violations:

Violations: No Violations Found

Evaluation Action Summary:

Evaluations: No Evaluations Found

Map ID  
 Direction  
 Distance  
 Elevation

MAP FINDINGS

Site

Database(s)

EDR ID Number  
 EPA ID Number

<p><b>D12</b>  <b>NNE</b>  <b>&lt; 1/8</b>  <b>0.110 mi.</b>  <b>579 ft.</b></p> <p><b>Relative:</b>  <b>Higher</b></p> <p><b>Actual:</b>  <b>454 ft.</b></p>	<p><b>ANDREW BRANDIS</b>  <b>1765 BURNET ST</b>  <b>EL CAJON, CA 92021</b></p> <p><b>Site 2 of 2 in cluster D</b></p> <p>RCRA NonGen / NLR:        Date Form Received by Agency: 2018-12-10 00:00:00.0        Handler Name: <b>ANDREW BRANDIS</b>        Handler Address: 1765 BURNET ST        Handler City,State,Zip: EL CAJON, CA 92021        EPA ID: CAC002992515        Contact Name: ANDREW BRANDIS        Contact Address: 7502 TERRIER DRIVE        Contact City,State,Zip: MILLINGTON, TN 38053        Contact Telephone: 603-973-2996        Contact Fax: Not reported        Contact Email: VANESSAPIZARRO@ALLIANCE-ENVIRO.COM        Contact Title: Not reported        EPA Region: 09        Land Type: Not reported        Federal Waste Generator Description: Not a generator, verified        Non-Notifier: Not reported        Biennial Report Cycle: Not reported        Accessibility: Not reported        Active Site Indicator: Handler Activities        State District Owner: Not reported        State District: Not reported        Mailing Address: 7502 TERRIER DRIVE        Mailing City,State,Zip: MILLINGTON, TN 38053        Owner Name: ANDREW BRANDIS        Owner Type: Other        Operator Name: ANDREW BRANDIS        Operator Type: Other        Short-Term Generator Activity: No        Importer Activity: No        Mixed Waste Generator: No        Transporter Activity: No        Transfer Facility Activity: No        Recycler Activity with Storage: No        Small Quantity On-Site Burner Exemption: No        Smelting Melting and Refining Furnace Exemption: No        Underground Injection Control: No        Off-Site Waste Receipt: No        Universal Waste Indicator: Yes        Universal Waste Destination Facility: Yes        Federal Universal Waste: No        Active Site Fed-Reg Treatment Storage and Disposal Facility: Not reported        Active Site Converter Treatment storage and Disposal Facility: Not reported        Active Site State-Reg Treatment Storage and Disposal Facility: Not reported        Active Site State-Reg Handler: ---        Federal Facility Indicator: Not reported        Hazardous Secondary Material Indicator: N        Sub-Part K Indicator: Not reported        Commercial TSD Indicator: No        Treatment Storage and Disposal Type: Not reported        2018 GPRA Permit Baseline: Not on the Baseline        2018 GPRA Renewals Baseline: Not on the Baseline        Permit Renewals Workload Universe: Not reported</p>	<p><b>RCRA NonGen / NLR</b></p>	<p><b>1024772602</b>  <b>CAC002992515</b></p>
---	--	---------------------------------	---

Map ID  
 Direction  
 Distance  
 Elevation

MAP FINDINGS

Site

Database(s)

EDR ID Number  
 EPA ID Number

**ANDREW BRANDIS (Continued)**

**1024772602**

Permit Workload Universe:	Not reported
Permit Progress Universe:	Not reported
Post-Closure Workload Universe:	Not reported
Closure Workload Universe:	Not reported
202 GPRA Corrective Action Baseline:	No
Corrective Action Workload Universe:	No
Subject to Corrective Action Universe:	No
Non-TSDFs Where RCRA CA has Been Imposed Universe:	No
TSDFs Potentially Subject to CA Under 3004 (u)/(v) Universe:	No
TSDFs Only Subject to CA under Discretionary Auth Universe:	No
Corrective Action Priority Ranking:	No NCAPS ranking
Environmental Control Indicator:	No
Institutional Control Indicator:	No
Human Exposure Controls Indicator:	N/A
Groundwater Controls Indicator:	N/A
Operating TSDF Universe:	Not reported
Full Enforcement Universe:	Not reported
Significant Non-Complier Universe:	No
Unaddressed Significant Non-Complier Universe:	No
Addressed Significant Non-Complier Universe:	No
Significant Non-Complier With a Compliance Schedule Universe:	No
Financial Assurance Required:	Not reported
Handler Date of Last Change:	2018-12-20 13:52:18.0
Recognized Trader-Importer:	No
Recognized Trader-Exporter:	No
Importer of Spent Lead Acid Batteries:	No
Exporter of Spent Lead Acid Batteries:	No
Recycler Activity Without Storage:	No
Manifest Broker:	No
Sub-Part P Indicator:	No

Handler - Owner Operator:

Owner/Operator Indicator:	Operator
Owner/Operator Name:	ANDREW BRANDIS
Legal Status:	Other
Date Became Current:	Not reported
Date Ended Current:	Not reported
Owner/Operator Address:	7502 TERRIER DRIVE
Owner/Operator City,State,Zip:	MILLINGTON, TN 38053
Owner/Operator Telephone:	603-973-2996
Owner/Operator Telephone Ext:	Not reported
Owner/Operator Fax:	Not reported
Owner/Operator Email:	Not reported

Owner/Operator Indicator:	Owner
Owner/Operator Name:	ANDREW BRANDIS
Legal Status:	Other
Date Became Current:	Not reported
Date Ended Current:	Not reported
Owner/Operator Address:	7502 TERRIER DRIVE
Owner/Operator City,State,Zip:	MILLINGTON, TN 38053
Owner/Operator Telephone:	603-973-2996
Owner/Operator Telephone Ext:	Not reported
Owner/Operator Fax:	Not reported
Owner/Operator Email:	Not reported



Map ID  
 Direction  
 Distance  
 Elevation

MAP FINDINGS

Site

Database(s)

EDR ID Number  
 EPA ID Number

**ANDREW BRANDIS (Continued)**

**1024772602**

Historic Generators:

Receive Date:	2018-12-10 00:00:00.0
Handler Name:	ANDREW BRANDIS
Federal Waste Generator Description:	Not a generator, verified
State District Owner:	Not reported
Large Quantity Handler of Universal Waste:	No
Recognized Trader Importer:	No
Recognized Trader Exporter:	No
Spent Lead Acid Battery Importer:	No
Spent Lead Acid Battery Exporter:	No
Current Record:	Yes
Non Storage Recycler Activity:	Not reported
Electronic Manifest Broker:	Not reported

List of NAICS Codes and Descriptions:

NAICS Code:	56299
NAICS Description:	ALL OTHER WASTE MANAGEMENT SERVICES

Facility Has Received Notices of Violations:

Violations:	No Violations Found
-------------	---------------------

Evaluation Action Summary:

Evaluations:	No Evaluations Found
--------------	----------------------

13  
 WSW  
 1/8-1/4  
 0.210 mi.  
 1110 ft.

**CHARLOTTE BACKSTEDT**  
**351 EAST BRADLEY AVENUE SPACE 143**  
**EL CAJON, CA 92021**

**RCRA NonGen / NLR 1026161353**  
**CAC003061334**

**Relative:**  
**Lower**  
**Actual:**  
**435 ft.**

RCRA NonGen / NLR:	
Date Form Received by Agency:	2020-03-25 00:00:00.0
Handler Name:	CHARLOTTE BACKSTEDT
Handler Address:	351 EAST BRADLEY AVENUE SPACE 143
Handler City,State,Zip:	EL CAJON, CA 92021
EPA ID:	CAC003061334
Contact Name:	CHARLOTTE BACKSTEDT
Contact Address:	351 EAST BRADLEY AVENUE SPACE 143
Contact City,State,Zip:	EL CAJON, CA 92021
Contact Telephone:	619-301-4854
Contact Fax:	Not reported
Contact Email:	VANESSABRONDSTETTER@ALLIANCE-ENVIRO.COM
Contact Title:	Not reported
EPA Region:	09
Land Type:	Not reported
Federal Waste Generator Description:	Not a generator, verified
Non-Notifier:	Not reported
Biennial Report Cycle:	Not reported
Accessibility:	Not reported
Active Site Indicator:	Not reported
State District Owner:	Not reported
State District:	Not reported
Mailing Address:	351 EAST BRADLEY AVENUE SPACE 143
Mailing City,State,Zip:	EL CAJON, CA 92021
Owner Name:	CHARLOTTE BACKSTEDT

Map ID  
 Direction  
 Distance  
 Elevation

MAP FINDINGS

Site

Database(s)

EDR ID Number  
 EPA ID Number

**CHARLOTTE BACKSTEDT (Continued)**

**1026161353**

Owner Type:	Other
Operator Name:	CHARLOTTE BACKSTEDT
Operator Type:	Other
Short-Term Generator Activity:	No
Importer Activity:	No
Mixed Waste Generator:	No
Transporter Activity:	No
Transfer Facility Activity:	No
Recycler Activity with Storage:	No
Small Quantity On-Site Burner Exemption:	No
Smelting Melting and Refining Furnace Exemption:	No
Underground Injection Control:	No
Off-Site Waste Receipt:	No
Universal Waste Indicator:	No
Universal Waste Destination Facility:	No
Federal Universal Waste:	No
Active Site Fed-Reg Treatment Storage and Disposal Facility:	Not reported
Active Site Converter Treatment storage and Disposal Facility:	Not reported
Active Site State-Reg Treatment Storage and Disposal Facility:	Not reported
Active Site State-Reg Handler:	---
Federal Facility Indicator:	Not reported
Hazardous Secondary Material Indicator:	N
Sub-Part K Indicator:	Not reported
Commercial TSD Indicator:	No
Treatment Storage and Disposal Type:	Not reported
2018 GPRA Permit Baseline:	Not on the Baseline
2018 GPRA Renewals Baseline:	Not on the Baseline
Permit Renewals Workload Universe:	Not reported
Permit Workload Universe:	Not reported
Permit Progress Universe:	Not reported
Post-Closure Workload Universe:	Not reported
Closure Workload Universe:	Not reported
202 GPRA Corrective Action Baseline:	No
Corrective Action Workload Universe:	No
Subject to Corrective Action Universe:	No
Non-TSDs Where RCRA CA has Been Imposed Universe:	No
TSDs Potentially Subject to CA Under 3004 (u)/(v) Universe:	No
TSDs Only Subject to CA under Discretionary Auth Universe:	No
Corrective Action Priority Ranking:	No NCAPS ranking
Environmental Control Indicator:	No
Institutional Control Indicator:	No
Human Exposure Controls Indicator:	N/A
Groundwater Controls Indicator:	N/A
Operating TSD Universe:	Not reported
Full Enforcement Universe:	Not reported
Significant Non-Complier Universe:	No
Unaddressed Significant Non-Complier Universe:	No
Addressed Significant Non-Complier Universe:	No
Significant Non-Complier With a Compliance Schedule Universe:	No
Financial Assurance Required:	Not reported
Handler Date of Last Change:	2020-04-08 18:59:12.0
Recognized Trader-Importer:	No
Recognized Trader-Exporter:	No
Importer of Spent Lead Acid Batteries:	No
Exporter of Spent Lead Acid Batteries:	No
Recycler Activity Without Storage:	No
Manifest Broker:	No

Map ID  
Direction  
Distance  
Elevation

MAP FINDINGS

Site

Database(s)

EDR ID Number  
EPA ID Number

**CHARLOTTE BACKSTEDT (Continued)**

**1026161353**

Sub-Part P Indicator: No

Handler - Owner Operator:  
Owner/Operator Indicator: Owner  
Owner/Operator Name: CHARLOTTE BACKSTEDT  
Legal Status: Other  
Date Became Current: Not reported  
Date Ended Current: Not reported  
Owner/Operator Address: 351 EAST BRADLEY AVENUE SPACE 143  
Owner/Operator City,State,Zip: EL CAJON, CA 92021  
Owner/Operator Telephone: 619-301-4854  
Owner/Operator Telephone Ext: Not reported  
Owner/Operator Fax: Not reported  
Owner/Operator Email: Not reported

Owner/Operator Indicator: Operator  
Owner/Operator Name: CHARLOTTE BACKSTEDT  
Legal Status: Other  
Date Became Current: Not reported  
Date Ended Current: Not reported  
Owner/Operator Address: 351 EAST BRADLEY AVENUE SPACE 143  
Owner/Operator City,State,Zip: EL CAJON, CA 92021  
Owner/Operator Telephone: 619-301-4854  
Owner/Operator Telephone Ext: Not reported  
Owner/Operator Fax: Not reported  
Owner/Operator Email: Not reported

Historic Generators:  
Receive Date: 2020-03-25 00:00:00.0  
Handler Name: CHARLOTTE BACKSTEDT  
Federal Waste Generator Description: Not a generator, verified  
State District Owner: Not reported  
Large Quantity Handler of Universal Waste: No  
Recognized Trader Importer: No  
Recognized Trader Exporter: No  
Spent Lead Acid Battery Importer: No  
Spent Lead Acid Battery Exporter: No  
Current Record: Yes  
Non Storage Recycler Activity: Not reported  
Electronic Manifest Broker: Not reported

List of NAICS Codes and Descriptions:  
NAICS Code: 56299  
NAICS Description: ALL OTHER WASTE MANAGEMENT SERVICES

Facility Has Received Notices of Violations:  
Violations: No Violations Found

Evaluation Action Summary:  
Evaluations: No Evaluations Found

MAP FINDINGS

Map ID  
 Direction  
 Distance  
 Elevation

Site

Database(s)

EDR ID Number  
 EPA ID Number

**E14**            **KETEMA AEROSPACE/ELECTRONICS**  
**South**        **790 GREENFIELD DRIVE**  
**1/4-1/2**        **EL CAJON, CA 92021**  
**0.270 mi.**  
**1427 ft.**        **Site 1 of 2 in cluster E**

**CPS-SLIC**    **S106519104**  
**Notify 65**    **N/A**

**Relative:**  
**Lower**  
**Actual:**  
**441 ft.**

**SLIC REG 9:**  
 Name:                    KETEMA AEROSPACE/ELECTRONICS  
 Address:                790 GREENFIELD DRIVE  
 City:                     EL CAJON  
 Region:                  9  
 Facility Type:          Cleanup And Abatement Order  
 Status:                  Closed  
 Sort Code:              20-0252.05  
 Waste Discharger Id: 9 000252N97  
 Local Case Num:        2092300  
 Responsible Party:     KETEMA AEROSPACE/ELECTRONICS  
 Category:               ENFORCEMENT  
 Class:                    SLIC  
 Order Number:         98-11  
 File Number:            4  
 Date Entered:          01/1997  
 End Date:                11/1997  
 Archive Box #:          0  
 Archive Box Storage:   Not reported  
 Archive Box Storage Location: Not reported  
 Remarks:                Not reported

Name:                    KETEMA AEROSPACE/ELECTRONICS  
 Address:                790 GREENFIELD DRIVE  
 City:                     EL CAJON  
 Region:                  9  
 Facility Type:          Cleanup And Abatement Order  
 Status:                  Closed  
 Sort Code:              20-0252.05  
 Waste Discharger Id: 9 000252N97  
 Local Case Num:        2092300  
 Responsible Party:     KETEMA AEROSPACE/ELECTRONICS  
 Category:               ENFORCEMENT  
 Class:                    SLIC  
 Order Number:         98-11  
 File Number:            5  
 Date Entered:          11/1997  
 End Date:                09/1998  
 Archive Box #:          0  
 Archive Box Storage:   Not reported  
 Archive Box Storage Location: Not reported  
 Remarks:                Not reported

Name:                    KETEMA AEROSPACE/ELECTRONICS  
 Address:                790 GREENFIELD DRIVE  
 City:                     EL CAJON  
 Region:                  9  
 Facility Type:          Cleanup And Abatement Order  
 Status:                  Closed  
 Sort Code:              20-0252.05  
 Waste Discharger Id: 9 000252N97  
 Local Case Num:        2092300  
 Responsible Party:     KETEMA AEROSPACE/ELECTRONICS

Map ID  
Direction  
Distance  
Elevation

MAP FINDINGS

Site

Database(s)

EDR ID Number  
EPA ID Number

**KETEMA AEROSPACE/ELECTRONICS (Continued)**

**S106519104**

Category: ENFORCEMENT  
Class: SLIC  
Order Number: 98-11  
File Number: 6  
Date Entered: 09/1998  
End Date: 10/1999  
Archive Box #: 0  
Archive Box Storage: Not reported  
Archive Box Storage Location: Not reported  
Remarks: Not reported

Name: KETEMA AEROSPACE/ELECTRONICS  
Address: 790 GREENFIELD DRIVE  
City: EL CAJON  
Region: 9  
Facility Type: Cleanup And Abatement Order  
Status: Closed  
Sort Code: 20-0252.05  
Waste Discharger Id: 9 000252N97  
Local Case Num: 2092300  
Responsible Party: KETEMA AEROSPACE/ELECTRONICS  
Category: ENFORCEMENT  
Class: SLIC  
Order Number: 98-11  
File Number: 7  
Date Entered: 10/1999  
End Date: 05/2000  
Archive Box #: 0  
Archive Box Storage: Not reported  
Archive Box Storage Location: Not reported  
Remarks: Not reported

Name: KETEMA AEROSPACE/ELECTRONICS  
Address: 790 GREENFIELD DRIVE  
City: EL CAJON  
Region: 9  
Facility Type: Cleanup And Abatement Order  
Status: Closed  
Sort Code: 20-0252.05  
Waste Discharger Id: 9 000252N97  
Local Case Num: 2092300  
Responsible Party: KETEMA AEROSPACE/ELECTRONICS  
Category: ENFORCEMENT  
Class: SLIC  
Order Number: 98-11  
File Number: 1  
Date Entered: 03/1963  
End Date: 02/1989  
Archive Box #: 0  
Archive Box Storage: Not reported  
Archive Box Storage Location: Not reported  
Remarks: Not reported

Name: KETEMA AEROSPACE/ELECTRONICS  
Address: 790 GREENFIELD DRIVE  
City: EL CAJON  
Region: 9

Map ID  
Direction  
Distance  
Elevation

MAP FINDINGS

Site

Database(s)

EDR ID Number  
EPA ID Number

**KETEMA AEROSPACE/ELECTRONICS (Continued)**

**S106519104**

Facility Type: Cleanup And Abatement Order  
Status: Closed  
Sort Code: 20-0252.05  
Waste Discharger Id: 9 000252N97  
Local Case Num: 2092300  
Responsible Party: KETEMA AEROSPACE/ELECTRONICS  
Category: ENFORCEMENT  
Class: SLIC  
Order Number: 98-11  
File Number: 2  
Date Entered: 03/1989  
End Date: 03/1993  
Archive Box #: 0  
Archive Box Storage: Not reported  
Archive Box Storage Location: Not reported  
Remarks: Not reported

Name: KETEMA AEROSPACE/ELECTRONICS  
Address: 790 GREENFIELD DRIVE  
City: EL CAJON  
Region: 9  
Facility Type: Cleanup And Abatement Order  
Status: Closed  
Sort Code: 20-0252.05  
Waste Discharger Id: 9 000252N97  
Local Case Num: 2092300  
Responsible Party: KETEMA AEROSPACE/ELECTRONICS  
Category: ENFORCEMENT  
Class: SLIC  
Order Number: 98-11  
File Number: 3  
Date Entered: 04/1993  
End Date: 12/1996  
Archive Box #: 0  
Archive Box Storage: Not reported  
Archive Box Storage Location: Not reported  
Remarks: Not reported

Name: KETEMA AEROSPACE/ELECTRONICS  
Address: 790 GREENFIELD DRIVE  
City: EL CAJON  
Region: 9  
Facility Type: Cleanup And Abatement Order  
Status: Closed  
Sort Code: 20-0252.05  
Waste Discharger Id: 9 000252N97  
Local Case Num: 2092300  
Responsible Party: KETEMA AEROSPACE/ELECTRONICS  
Category: ENFORCEMENT  
Class: SLIC  
Order Number: 98-11  
File Number: 8  
Date Entered: 06/2000  
End Date: 11/2000  
Archive Box #: 0  
Archive Box Storage: Not reported  
Archive Box Storage Location: Not reported



Map ID  
Direction  
Distance  
Elevation

MAP FINDINGS

Site

Database(s)

EDR ID Number  
EPA ID Number

**KETEMA AEROSPACE/ELECTRONICS (Continued)**

**S106519104**

Remarks: Not reported

Name: KETEMA AEROSPACE/ELECTRONICS  
Address: 790 GREENFIELD DRIVE  
City: EL CAJON  
Region: 9  
Facility Type: Cleanup And Abatement Order  
Status: Closed  
Sort Code: 20-0252.05  
Waste Discharger Id: 9 000252N97  
Local Case Num: 2092300  
Responsible Party: KETEMA AEROSPACE/ELECTRONICS  
Category: ENFORCEMENT  
Class: SLIC  
Order Number: 98-11  
File Number: 9  
Date Entered: 11/2000  
End Date: 11/2000  
Archive Box #: 0  
Archive Box Storage: Not reported  
Archive Box Storage Location: Not reported  
Remarks: Not reported

Name: KETEMA AEROSPACE/ELECTRONICS  
Address: 790 GREENFIELD DRIVE  
City: EL CAJON  
Region: 9  
Facility Type: Cleanup And Abatement Order  
Status: Closed  
Sort Code: 20-0252.051  
Waste Discharger Id: 9 000252N97  
Local Case Num: 2092300  
Responsible Party: KETEMA AEROSPACE/ELECTRONICS  
Category: ENF. REPORT  
Class: SLIC  
Order Number: 98-11  
File Number: 3  
Date Entered: 06/1997  
End Date: 06/1998  
Archive Box #: 0  
Archive Box Storage: Not reported  
Archive Box Storage Location: Not reported  
Remarks: Not reported

Name: KETEMA AEROSPACE/ELECTRONICS  
Address: 790 GREENFIELD DRIVE  
City: EL CAJON  
Region: 9  
Facility Type: Cleanup And Abatement Order  
Status: Closed  
Sort Code: 20-0252.051  
Waste Discharger Id: 9 000252N97  
Local Case Num: 2092300  
Responsible Party: KETEMA AEROSPACE/ELECTRONICS  
Category: ENF. REPORT  
Class: SLIC  
Order Number: 98-11

Map ID  
Direction  
Distance  
Elevation

MAP FINDINGS

Site

Database(s)

EDR ID Number  
EPA ID Number

**KETEMA AEROSPACE/ELECTRONICS (Continued)**

**S106519104**

File Number: 4  
Date Entered: 07/1998  
End Date: 07/1998  
Archive Box #: 0  
Archive Box Storage: Not reported  
Archive Box Storage Location: Not reported  
Remarks: Not reported

Name: KETEMA AEROSPACE/ELECTRONICS  
Address: 790 GREENFIELD DRIVE  
City: EL CAJON  
Region: 9  
Facility Type: Cleanup And Abatement Order  
Status: Closed  
Sort Code: 20-0252.051  
Waste Discharger Id: 9 000252N97  
Local Case Num: 2092300  
Responsible Party: KETEMA AEROSPACE/ELECTRONICS  
Category: ENF. REPORT  
Class: SLIC  
Order Number: 98-11  
File Number: 5  
Date Entered: 07/1998  
End Date: 10/1999  
Archive Box #: 0  
Archive Box Storage: Not reported  
Archive Box Storage Location: Not reported  
Remarks: Not reported

Name: KETEMA AEROSPACE/ELECTRONICS  
Address: 790 GREENFIELD DRIVE  
City: EL CAJON  
Region: 9  
Facility Type: Cleanup And Abatement Order  
Status: Closed  
Sort Code: 20-0252.05  
Waste Discharger Id: 9 000252N97  
Local Case Num: 2092300  
Responsible Party: KETEMA AEROSPACE/ELECTRONICS  
Category: ENFORCEMENT  
Class: SLIC  
Order Number: R2-2002-201  
File Number: 10  
Date Entered: 12/2000  
End Date: 04/2003  
Archive Box #: 0  
Archive Box Storage: Not reported  
Archive Box Storage Location: SCHUTTE & KOERTING FORMER KETEMA A&E  
Remarks: Not reported

Name: KETEMA AEROSPACE/ELECTRONICS  
Address: 790 GREENFIELD DRIVE  
City: EL CAJON  
Region: 9  
Facility Type: Cleanup And Abatement Order  
Status: Closed  
Sort Code: 20-0252.05

Map ID  
Direction  
Distance  
Elevation

MAP FINDINGS

Site

Database(s)

EDR ID Number  
EPA ID Number

**KETEMA AEROSPACE/ELECTRONICS (Continued)**

**S106519104**

Waste Discharger Id: 9 000252N97  
Local Case Num: 2092300  
Responsible Party: KETEMA AEROSPACE/ELECTRONICS  
Category: ENFORCEMENT  
Class: SLIC  
Order Number: R2-2002-201  
File Number: 11  
Date Entered: 05/2003  
End Date: 12/2003  
Archive Box #: 0  
Archive Box Storage: Not reported  
Archive Box Storage Location: SCHUTTE & KOERTING FORMER KETEMA A&E  
Remarks: Not reported

Name: KETEMA AEROSPACE/ELECTRONICS  
Address: 790 GREENFIELD DRIVE  
City: EL CAJON  
Region: 9  
Facility Type: Cleanup And Abatement Order  
Status: Closed  
Sort Code: 20-0252.05  
Waste Discharger Id: 9 000252N97  
Local Case Num: 2092300  
Responsible Party: KETEMA AEROSPACE/ELECTRONICS  
Category: ENFORCEMENT  
Class: SLIC  
Order Number: R2-2002-201  
File Number: 12  
Date Entered: 12/2003  
End Date: 05/2005  
Archive Box #: 0  
Archive Box Storage: Not reported  
Archive Box Storage Location: SCHUTTE & KOERTING FORMER KETEMA A&E  
Remarks: Not reported

Name: KETEMA AEROSPACE/ELECTRONICS  
Address: 790 GREENFIELD DRIVE  
City: EL CAJON  
Region: 9  
Facility Type: Cleanup And Abatement Order  
Status: Closed  
Sort Code: 20-0252.05  
Waste Discharger Id: 9 000252N97  
Local Case Num: 2092300  
Responsible Party: KETEMA AEROSPACE/ELECTRONICS  
Category: ENFORCEMENT  
Class: SLIC  
Order Number: R2-2002-201  
File Number: 13  
Date Entered: 06/2005  
End Date: 10/2006  
Archive Box #: 0  
Archive Box Storage: Not reported  
Archive Box Storage Location: SCHUTTE & KOERTING FORMER KETEMA A&E  
Remarks: Not reported

Name: KETEMA AEROSPACE/ELECTRONICS

Map ID  
Direction  
Distance  
Elevation

MAP FINDINGS

Site

Database(s)

EDR ID Number  
EPA ID Number

**KETEMA AEROSPACE/ELECTRONICS (Continued)**

**S106519104**

Address: 790 GREENFIELD DRIVE  
City: EL CAJON  
Region: 9  
Facility Type: Cleanup And Abatement Order  
Status: Closed  
Sort Code: 20-0252.05  
Waste Discharger Id: 9 000252N97  
Local Case Num: 2092300  
Responsible Party: KETEMA AEROSPACE/ELECTRONICS  
Category: ENFORCEMENT  
Class: SLIC  
Order Number: R2-2002-201  
File Number: 14  
Date Entered: 11/2006  
End Date: 12/2006  
Archive Box #: 0  
Archive Box Storage: Not reported  
Archive Box Storage Location: SCHUTTE & KOERTING FORMER KETEMA A&E  
Remarks: Not reported

Name: KETEMA AEROSPACE/ELECTRONICS  
Address: 790 GREENFIELD DRIVE  
City: EL CAJON  
Region: 9  
Facility Type: Cleanup And Abatement Order  
Status: Open  
Sort Code: 20-0252.05  
Waste Discharger Id: 9 000252N97  
Local Case Num: 2092300  
Responsible Party: KETEMA AEROSPACE/ELECTRONICS  
Category: ENFORCEMENT  
Class: SLIC  
Order Number: R2-2002-201  
File Number: 15  
Date Entered: 01/2007  
End Date: Not reported  
Archive Box #: 0  
Archive Box Storage: Not reported  
Archive Box Storage Location: SCHUTTE & KOERTING FORMER KETEMA A&E  
Remarks: Not reported

Name: KETEMA AEROSPACE/ELECTRONICS  
Address: 790 GREENFIELD DRIVE  
City: EL CAJON  
Region: 9  
Facility Type: Cleanup And Abatement Order  
Status: Closed  
Sort Code: 20-0252.051  
Waste Discharger Id: 9 000252N97  
Local Case Num: 2092300  
Responsible Party: KETEMA AEROSPACE/ELECTRONICS  
Category: ENF. REPORT  
Class: SLIC  
Order Number: 98-11  
File Number: 1  
Date Entered: 06/1987  
End Date: 11/1996

Map ID  
Direction  
Distance  
Elevation

MAP FINDINGS

Site

Database(s)

EDR ID Number  
EPA ID Number

**KETEMA AEROSPACE/ELECTRONICS (Continued)**

**S106519104**

Archive Box #: 0  
Archive Box Storage: Not reported  
Archive Box Storage Location: Not reported  
Remarks: Not reported

Name: KETEMA AEROSPACE/ELECTRONICS  
Address: 790 GREENFIELD DRIVE  
City: EL CAJON  
Region: 9  
Facility Type: Cleanup And Abatement Order  
Status: Closed  
Sort Code: 20-0252.051  
Waste Discharger Id: 9 000252N97  
Local Case Num: 2092300  
Responsible Party: KETEMA AEROSPACE/ELECTRONICS  
Category: ENF. REPORT  
Class: SLIC  
Order Number: 98-11  
File Number: 2  
Date Entered: 12/1996  
End Date: 06/1997  
Archive Box #: 0  
Archive Box Storage: Not reported  
Archive Box Storage Location: Not reported  
Remarks: Not reported

Name: KETEMA AEROSPACE/ELECTRONICS  
Address: 790 GREENFIELD DRIVE  
City: EL CAJON  
Region: 9  
Facility Type: Cleanup And Abatement Order  
Status: Closed  
Sort Code: 20-0252.051  
Waste Discharger Id: 9 000252N97  
Local Case Num: 2092300  
Responsible Party: KETEMA AEROSPACE/ELECTRONICS  
Category: ENF. REPORT  
Class: SLIC  
Order Number: 98-11  
File Number: 6  
Date Entered: 11/1999  
End Date: 11/2000  
Archive Box #: 0  
Archive Box Storage: Not reported  
Archive Box Storage Location: Not reported  
Remarks: Not reported

Name: KETEMA AEROSPACE/ELECTRONICS  
Address: 790 GREENFIELD DRIVE  
City: EL CAJON  
Region: 9  
Facility Type: Cleanup And Abatement Order  
Status: Closed  
Sort Code: 20-0252.051  
Waste Discharger Id: 9 000252N97  
Local Case Num: 2092300  
Responsible Party: KETEMA AEROSPACE/ELECTRONICS

Map ID  
Direction  
Distance  
Elevation

MAP FINDINGS

Site

Database(s)

EDR ID Number  
EPA ID Number

**KETEMA AEROSPACE/ELECTRONICS (Continued)**

**S106519104**

Category: ENF. REPORT  
Class: SLIC  
Order Number: 98-11  
File Number: 7  
Date Entered: 11/2000  
End Date: 04/2001  
Archive Box #: 0  
Archive Box Storage: Not reported  
Archive Box Storage Location: Not reported  
Remarks: Not reported

Name: KETEMA AEROSPACE/ELECTRONICS  
Address: 790 GREENFIELD DRIVE  
City: EL CAJON  
Region: 9  
Facility Type: Cleanup And Abatement Order  
Status: Closed  
Sort Code: 20-0252.051  
Waste Discharger Id: 9 000252N97  
Local Case Num: 2092300  
Responsible Party: KETEMA AEROSPACE/ELECTRONICS  
Category: ENF. REPORT  
Class: SLIC  
Order Number: 98-11  
File Number: 8  
Date Entered: 04/2001  
End Date: 12/2001  
Archive Box #: 0  
Archive Box Storage: Not reported  
Archive Box Storage Location: Not reported  
Remarks: Not reported

Name: KETEMA AEROSPACE/ELECTRONICS  
Address: 790 GREENFIELD DRIVE  
City: EL CAJON  
Region: 9  
Facility Type: Cleanup And Abatement Order  
Status: Closed  
Sort Code: 20-0252.051  
Waste Discharger Id: 9 000252N97  
Local Case Num: 2092300  
Responsible Party: KETEMA AEROSPACE/ELECTRONICS  
Category: ENF. REPORT  
Class: SLIC  
Order Number: R2-2002-201  
File Number: 9  
Date Entered: 01/2002  
End Date: 12/2002  
Archive Box #: 0  
Archive Box Storage: Not reported  
Archive Box Storage Location: Not reported  
Remarks: Not reported

Name: KETEMA AEROSPACE/ELECTRONICS  
Address: 790 GREENFIELD DRIVE  
City: EL CAJON  
Region: 9



Map ID  
Direction  
Distance  
Elevation

MAP FINDINGS

Site

Database(s)

EDR ID Number  
EPA ID Number

**KETEMA AEROSPACE/ELECTRONICS (Continued)**

**S106519104**

Facility Type: Cleanup And Abatement Order  
Status: Closed  
Sort Code: 20-0252.051  
Waste Discharger Id: 9 000252N97  
Local Case Num: 2092300  
Responsible Party: KETEMA AEROSPACE/ELECTRONICS  
Category: ENF. REPORT  
Class: SLIC  
Order Number: R2-2002-201  
File Number: 10  
Date Entered: 01/2003  
End Date: 09/2003  
Archive Box #: 0  
Archive Box Storage: Not reported  
Archive Box Storage Location: SCHUTTE & KOERTING FORMER KETEMA A&E  
Remarks: Not reported

Name: KETEMA AEROSPACE/ELECTRONICS  
Address: 790 GREENFIELD DRIVE  
City: EL CAJON  
Region: 9  
Facility Type: Cleanup And Abatement Order  
Status: Closed  
Sort Code: 20-0252.051  
Waste Discharger Id: 9 000252N97  
Local Case Num: 2092300  
Responsible Party: KETEMA AEROSPACE/ELECTRONICS  
Category: ENF. REPORT  
Class: SLIC  
Order Number: R2-2002-201  
File Number: 11  
Date Entered: 09/2003  
End Date: 01/2004  
Archive Box #: 0  
Archive Box Storage: Not reported  
Archive Box Storage Location: SCHUTTE & KOERTING FORMER KETEMA A&E  
Remarks: Not reported

Name: KETEMA AEROSPACE/ELECTRONICS  
Address: 790 GREENFIELD DRIVE  
City: EL CAJON  
Region: 9  
Facility Type: Cleanup And Abatement Order  
Status: Open  
Sort Code: 20-0252.051  
Waste Discharger Id: 9 000252N97  
Local Case Num: 2092300  
Responsible Party: KETEMA AEROSPACE/ELECTRONICS  
Category: ENF. REPORT  
Class: SLIC  
Order Number: R2-2002-201  
File Number: 12  
Date Entered: 02/2004  
End Date: Not reported  
Archive Box #: 0  
Archive Box Storage: Not reported  
Archive Box Storage Location: SCHUTTE & KOERTING FORMER KETEMA A&E

Map ID  
Direction  
Distance  
Elevation

MAP FINDINGS

Site

Database(s)

EDR ID Number  
EPA ID Number

**KETEMA AEROSPACE/ELECTRONICS (Continued)**

**S106519104**

Remarks: Not reported

NOTIFY 65:

Name: KETEMA AEROSPACE & ELECTRONICS FACILITY  
Address: 790 GREENFIELD DR  
City,State,Zip: EL CAJON, CA 92021  
Date Reported: Not reported  
Staff Initials: Not reported  
Board File Number: Not reported  
Facility Type: Not reported  
Discharge Date: Not reported  
Issue Date: 12/02/2016  
Incident Description: Not reported  
Global ID: Not reported  
Status: Not reported

Name: KETEMA AEROSPACE & ELECTRONICS FACILITY  
Address: 790 GREENFIELD DRIVE  
City,State,Zip: EL CAJON, CA 92021  
Date Reported: Not reported  
Staff Initials: Not reported  
Board File Number: Not reported  
Facility Type: Not reported  
Discharge Date: Not reported  
Issue Date: Not reported  
Incident Description: Not reported  
Global ID: Not reported  
Status: Not reported

**E15**      **KETEMA AEROSPACE**  
**South**    **790 GREENFIELD DRIVE**  
**1/4-1/2**   **EL CAJON, CA 92021**  
**0.270 mi.**  
**1427 ft.**   **Site 2 of 2 in cluster E**  
  
**Relative:**  
**Lower**  
  
**Actual:**  
**441 ft.**

**RESPONSE**    **S103672274**  
**ENVIROSTOR**    **N/A**  
**SAN DIEGO CO. SAM**  
**CPS-SLIC**  
**San Diego Co. HMMD**  
**Cortese**  
**ENF**  
**HIST CORTESE**  
**NPDES**  
**SAN DIEGO CO LOP**  
**CIWQS**  
**CERS**

RESPONSE:

Name: KETEMA AEROSPACE & ELECTRONICS  
Address: 790 GREENFIELD DR.  
City,State,Zip: EL CAJON, CA 92021  
Facility ID: 37370033  
Site Type: State Response  
Site Type Detail: State Response or NPL  
Acres: 20  
National Priorities List: NO  
Cleanup Oversight Agencies: SMBRP  
Lead Agency Description: DTSC - Site Cleanup Program  
Project Manager: Greg Sweel  
Supervisor: Yolanda Garza  
Division Branch: Southern California Schools & Brownfields Outreach  
Site Code: 400433

Map ID  
Direction  
Distance  
Elevation

MAP FINDINGS

Site

Database(s)

EDR ID Number  
EPA ID Number

**KETEMA AEROSPACE (Continued)**

**S103672274**

Site Mgmt. Req.: NONE SPECIFIED  
Assembly: 71  
Senate: 38  
Special Program Status: Not reported  
Status: Active  
Status Date: 09/28/2017  
Restricted Use: NO  
Funding: Responsible Party  
Latitude: 32.81465  
Longitude: -116.9527  
APN: 4830402200  
Past Use: AEROSPACE MANUFACTURING/MAINTENANCE  
Potential COC : Tetrachloroethylene (PCE 1,1,1-Trichloroethane (TCA  
Trichloroethylene (TCE  
Confirmed COC: Tetrachloroethylene (PCE 1,1,1-Trichloroethane (TCA  
Trichloroethylene (TCE  
Potential Description: AQUI, IA, OTH, SOIL, SV, UE  
Alias Name: AMETEK - STRAZA DIVISION  
Alias Type: Alternate Name  
Alias Name: CALIFORNIA AIRCRAFT PRODUCTS  
Alias Type: Alternate Name  
Alias Name: SENIOR AEROSPACE KETEMA  
Alias Type: Alternate Name  
Alias Name: SENIOR FLEXONICS  
Alias Type: Alternate Name  
Alias Name: STRAZA  
Alias Type: Alternate Name  
Alias Name: 4830402200  
Alias Type: APN  
Alias Name: 110033607318  
Alias Type: EPA (FRS #)  
Alias Name: SL209234198  
Alias Type: GeoTracker Global ID  
Alias Name: CAD981459332  
Alias Type: HWTS Identification Code  
Alias Name: 400433  
Alias Type: Project Code (Site Code)  
Alias Name: 37370033  
Alias Type: Envirostor ID Number  
  
Completed Info:  
Completed Area Name: PROJECT WIDE  
Completed Sub Area Name: Not reported  
Completed Document Type: Preliminary Endangerment Assessment Report  
Completed Date: 10/05/1994  
Comments: Not reported  
  
Completed Area Name: PROJECT WIDE  
Completed Sub Area Name: Not reported  
Completed Document Type: Site Screening  
Completed Date: 06/20/1987  
Comments: SITE SCREENING DONE OLDER SITE, NEED MORE INFO  
  
Completed Area Name: PROJECT WIDE  
Completed Sub Area Name: Not reported  
Completed Document Type: Other Report  
Completed Date: 01/28/2011  
Comments: Fourth Quarter 2010 Groundwater Monitoring Report

Map ID  
Direction  
Distance  
Elevation

MAP FINDINGS

Site

Database(s)

EDR ID Number  
EPA ID Number

**KETEMA AEROSPACE (Continued)**

**S103672274**

Completed Area Name: PROJECT WIDE  
Completed Sub Area Name: Not reported  
Completed Document Type: Fact Sheets  
Completed Date: 06/09/2017  
Comments: Completed Community Update

Completed Area Name: PROJECT WIDE  
Completed Sub Area Name: Not reported  
Completed Document Type: Other Report  
Completed Date: 06/12/2018  
Comments: Not reported

Completed Area Name: PROJECT WIDE  
Completed Sub Area Name: Not reported  
Completed Document Type: Other Report  
Completed Date: 06/07/2018  
Comments: Not reported

Completed Area Name: PROJECT WIDE  
Completed Sub Area Name: Not reported  
Completed Document Type: Other Report  
Completed Date: 08/09/2017  
Comments: Approved with conditions.

Completed Area Name: PROJECT WIDE  
Completed Sub Area Name: Not reported  
Completed Document Type: Fieldwork  
Completed Date: 10/24/2017  
Comments: Field oversight of groundwater monitoring well MW52-C drilling and geophysical testing.

Completed Area Name: PROJECT WIDE  
Completed Sub Area Name: Not reported  
Completed Document Type: Risk Assessment Report  
Completed Date: 06/30/2020  
Comments: Completed.

Completed Area Name: PROJECT WIDE  
Completed Sub Area Name: Not reported  
Completed Document Type: Technical Workplan  
Completed Date: 09/22/2020  
Comments: Approval letter dated 9/22/20.

Completed Area Name: PROJECT WIDE  
Completed Sub Area Name: Not reported  
Completed Document Type: Site Characterization Workplan  
Completed Date: 02/20/2020  
Comments: Final DTSC conditional approval letter

Completed Area Name: PROJECT WIDE  
Completed Sub Area Name: Not reported  
Completed Document Type: Fact Sheets  
Completed Date: 01/31/2020  
Comments: Completed

Completed Area Name: PROJECT WIDE  
Completed Sub Area Name: Not reported

Map ID  
Direction  
Distance  
Elevation

MAP FINDINGS

Site

Database(s)

EDR ID Number  
EPA ID Number

**KETEMA AEROSPACE (Continued)**

**S103672274**

Completed Document Type: Technical Report  
Completed Date: 11/30/2020  
Comments: Approved via e-mail on 11/30/2020 following acceptance from Caltrans and RWQCB.

Completed Area Name: PROJECT WIDE  
Completed Sub Area Name: Not reported  
Completed Document Type: Risk Assessment Report  
Completed Date: 01/07/2021  
Comments: Approved on 1/7/2021.

Completed Area Name: PROJECT WIDE  
Completed Sub Area Name: Not reported  
Completed Document Type: Monitoring Plan  
Completed Date: 12/04/2020  
Comments: Completed

Completed Area Name: PROJECT WIDE  
Completed Sub Area Name: Not reported  
Completed Document Type: Quality Assurance Workplan  
Completed Date: 01/22/2021  
Comments: Not reported

Completed Area Name: PROJECT WIDE  
Completed Sub Area Name: Not reported  
Completed Document Type: Standard Voluntary Agreement  
Completed Date: 06/30/1994  
Comments: The Voluntary Site Investigation Agreement is fully executed.

Completed Area Name: PROJECT WIDE  
Completed Sub Area Name: Not reported  
Completed Document Type: \* Discovery  
Completed Date: 11/08/1982  
Comments: FACILITY IDENTIFIED ID VIA 55 PHONE BOOK

Completed Area Name: PROJECT WIDE  
Completed Sub Area Name: Not reported  
Completed Document Type: Correspondence  
Completed Date: 07/16/2017  
Comments: ERM e-mail regarding accidental groundwater discharge.

Completed Area Name: PROJECT WIDE  
Completed Sub Area Name: Not reported  
Completed Document Type: Consent Agreement  
Completed Date: 10/11/2017  
Comments: Fully Executed Remedial Action Agreement

Completed Area Name: PROJECT WIDE  
Completed Sub Area Name: Not reported  
Completed Document Type: Pre-HARP Form  
Completed Date: 10/09/2017  
Comments: Approved and signed.

Completed Area Name: PROJECT WIDE  
Completed Sub Area Name: Not reported  
Completed Document Type: Correspondence  
Completed Date: 04/10/2017

Map ID  
Direction  
Distance  
Elevation

MAP FINDINGS

Site

Database(s)

EDR ID Number  
EPA ID Number

**KETEMA AEROSPACE (Continued)**

**S103672274**

Comments: Interim billing agreement with RP.

Completed Area Name: PROJECT WIDE  
Completed Sub Area Name: Not reported  
Completed Document Type: Correspondence  
Completed Date: 04/04/2017  
Comments: Correspondence - RWQCB April EO Report

Completed Area Name: PROJECT WIDE  
Completed Sub Area Name: Not reported  
Completed Document Type: Annual Oversight Cost Estimate  
Completed Date: 09/04/2018  
Comments: FY 1819 Estimate: \$92,970

Completed Area Name: PROJECT WIDE  
Completed Sub Area Name: Not reported  
Completed Document Type: Correspondence  
Completed Date: 07/11/2017  
Comments: Mailers for mobile home parks sent.

Completed Area Name: PROJECT WIDE  
Completed Sub Area Name: Not reported  
Completed Document Type: Correspondence  
Completed Date: 04/03/2018  
Comments: Approved via letter dated 4-3-18.

Completed Area Name: PROJECT WIDE  
Completed Sub Area Name: Not reported  
Completed Document Type: Annual Oversight Cost Estimate  
Completed Date: 09/10/2019  
Comments: Completed on 9/10/2019.

Completed Area Name: PROJECT WIDE  
Completed Sub Area Name: Not reported  
Completed Document Type: Post HARP Form  
Completed Date: 07/17/2020  
Comments: Completed

Completed Area Name: PROJECT WIDE  
Completed Sub Area Name: Not reported  
Completed Document Type: Post HARP Form  
Completed Date: 04/30/2018  
Comments: Post HARP form for site visit on 4/23/2018

Completed Area Name: PROJECT WIDE  
Completed Sub Area Name: Not reported  
Completed Document Type: Correspondence  
Completed Date: 04/23/2018  
Comments: Site visit confirmed assessment accuracy.

Completed Area Name: PROJECT WIDE  
Completed Sub Area Name: Not reported  
Completed Document Type: Post HARP Form  
Completed Date: 10/26/2017  
Comments: Post HARP Form

Completed Area Name: PROJECT WIDE



Map ID  
Direction  
Distance  
Elevation

MAP FINDINGS

Site

Database(s)

EDR ID Number  
EPA ID Number

**KETEMA AEROSPACE (Continued)**

**S103672274**

Completed Sub Area Name: Not reported  
Completed Document Type: Pre-HARP Form  
Completed Date: 10/17/2018  
Comments: Approved and signed.

Completed Area Name: PROJECT WIDE  
Completed Sub Area Name: Not reported  
Completed Document Type: Correspondence  
Completed Date: 10/03/2019  
Comments: Completed.

Completed Area Name: PROJECT WIDE  
Completed Sub Area Name: Not reported  
Completed Document Type: Correspondence  
Completed Date: 06/29/2020  
Comments: Letter sent on 6/29/2020.

Completed Area Name: PROJECT WIDE  
Completed Sub Area Name: Not reported  
Completed Document Type: Correspondence  
Completed Date: 10/09/2020  
Comments: Final letters received on October 9, 2020.

Completed Area Name: PROJECT WIDE  
Completed Sub Area Name: Not reported  
Completed Document Type: Correspondence  
Completed Date: 12/15/2020  
Comments: Final letters received on December 14, 2020.

Completed Area Name: PROJECT WIDE  
Completed Sub Area Name: Not reported  
Completed Document Type: Pre-HARP Form  
Completed Date: 10/10/2019  
Comments: Approved on 10/10/2019.

Completed Area Name: PROJECT WIDE  
Completed Sub Area Name: Not reported  
Completed Document Type: Correspondence  
Completed Date: 12/17/2019  
Comments: Final letters received on 12/17/19.

Completed Area Name: PROJECT WIDE  
Completed Sub Area Name: Not reported  
Completed Document Type: Correspondence  
Completed Date: 10/10/2019  
Comments: Completed on 10/10/19.

Completed Area Name: PROJECT WIDE  
Completed Sub Area Name: Not reported  
Completed Document Type: Annual Oversight Cost Estimate  
Completed Date: 09/24/2020  
Comments: Not reported

Completed Area Name: PROJECT WIDE  
Completed Sub Area Name: Not reported  
Completed Document Type: Correspondence  
Completed Date: 07/31/2020

Map ID  
Direction  
Distance  
Elevation

MAP FINDINGS

Site

Database(s)

EDR ID Number  
EPA ID Number

**KETEMA AEROSPACE (Continued)**

**S103672274**

Comments: Completed

Completed Area Name: PROJECT WIDE  
Completed Sub Area Name: Not reported  
Completed Document Type: Pre-HARP Form  
Completed Date: 07/10/2020  
Comments: Completed

Completed Area Name: PROJECT WIDE  
Completed Sub Area Name: Not reported  
Completed Document Type: Correspondence  
Completed Date: 04/08/2020  
Comments: Final letters received on 4/8/20.

Completed Area Name: PROJECT WIDE  
Completed Sub Area Name: Not reported  
Completed Document Type: Annual Oversight Cost Estimate  
Completed Date: 02/07/2019  
Comments: Site schedule and Annual Cost Estimate revised. New Estimate: \$213,089  
Not reported

Completed Area Name: PROJECT WIDE  
Completed Sub Area Name: Not reported  
Completed Document Type: Correspondence  
Completed Date: 02/14/2019  
Comments: Final & signed letter.

Completed Area Name: PROJECT WIDE  
Completed Sub Area Name: Not reported  
Completed Document Type: Correspondence  
Completed Date: 04/21/2020  
Comments: Final letters received on 4/21/2020.

Completed Area Name: PROJECT WIDE  
Completed Sub Area Name: Not reported  
Completed Document Type: Correspondence  
Completed Date: 12/23/2019  
Comments: Final letters received on 12/23/19.

Completed Area Name: PROJECT WIDE  
Completed Sub Area Name: Not reported  
Completed Document Type: Correspondence  
Completed Date: 08/26/2020  
Comments: Final letters received on August 26, 2020.

Completed Area Name: PROJECT WIDE  
Completed Sub Area Name: Not reported  
Completed Document Type: Correspondence  
Completed Date: 09/16/2019  
Comments: Completed.

Completed Area Name: PROJECT WIDE  
Completed Sub Area Name: Not reported  
Completed Document Type: Correspondence  
Completed Date: 01/08/2020  
Comments: Final letters received on 1/8/2020.

Map ID  
Direction  
Distance  
Elevation

MAP FINDINGS

Site

Database(s)

EDR ID Number  
EPA ID Number

**KETEMA AEROSPACE (Continued)**

**S103672274**

Completed Area Name: PROJECT WIDE  
Completed Sub Area Name: Not reported  
Completed Document Type: Correspondence  
Completed Date: 02/24/2020  
Comments: Final letters received on 2/24/20.

Completed Area Name: PROJECT WIDE  
Completed Sub Area Name: Not reported  
Completed Document Type: Correspondence  
Completed Date: 07/10/2020  
Comments: Final letters received on July 10, 2020.

Completed Area Name: PROJECT WIDE  
Completed Sub Area Name: Not reported  
Completed Document Type: Technical Workplan  
Completed Date: 04/09/2019  
Comments: Not reported

Completed Area Name: PROJECT WIDE  
Completed Sub Area Name: Not reported  
Completed Document Type: Remedial Investigation Workplan  
Completed Date: 04/09/2019  
Comments: Not reported

Completed Area Name: PROJECT WIDE  
Completed Sub Area Name: Not reported  
Completed Document Type: Technical Workplan  
Completed Date: 04/10/2019  
Comments: Not reported

Completed Area Name: PROJECT WIDE  
Completed Sub Area Name: Not reported  
Completed Document Type: Site Characterization Report  
Completed Date: 03/11/2020  
Comments: Report is conditionally approved.

Completed Area Name: PROJECT WIDE  
Completed Sub Area Name: Not reported  
Completed Document Type: Site Characterization Report  
Completed Date: 11/05/2019  
Comments: This activity is completed. Additional workplans have been submitted to evaluate Human and Ecological Risks, and evaluate remedial alternatives.

Completed Area Name: PROJECT WIDE  
Completed Sub Area Name: Not reported  
Completed Document Type: Technical Report  
Completed Date: 07/12/2019  
Comments: Not reported

Completed Area Name: PROJECT WIDE  
Completed Sub Area Name: Not reported  
Completed Document Type: Pilot/Treatability Study Report  
Completed Date: 09/17/2019  
Comments: Completed.

Completed Area Name: PROJECT WIDE

Map ID  
Direction  
Distance  
Elevation

MAP FINDINGS

Site

Database(s)

EDR ID Number  
EPA ID Number

**KETEMA AEROSPACE (Continued)**

**S103672274**

Completed Sub Area Name: Not reported  
Completed Document Type: Site Characterization Report  
Completed Date: 02/18/2020  
Comments: Not reported

Completed Area Name: PROJECT WIDE  
Completed Sub Area Name: Not reported  
Completed Document Type: Site Characterization Report  
Completed Date: 06/03/2020  
Comments: Not reported

Completed Area Name: PROJECT WIDE  
Completed Sub Area Name: Not reported  
Completed Document Type: Pilot Study/Treatability Workplan  
Completed Date: 09/17/2019  
Comments: Completed.

Completed Area Name: PROJECT WIDE  
Completed Sub Area Name: Not reported  
Completed Document Type: Pilot Study/Treatability Workplan  
Completed Date: 04/17/2020  
Comments: Approved on 4/17/2020.

Completed Area Name: PROJECT WIDE  
Completed Sub Area Name: Not reported  
Completed Document Type: Pilot/Treatability Study Report  
Completed Date: 06/17/2020  
Comments: Approved.

Completed Area Name: PROJECT WIDE  
Completed Sub Area Name: Not reported  
Completed Document Type: Technical Workplan  
Completed Date: 02/08/2018  
Comments: Conditional Approval

Completed Area Name: PROJECT WIDE  
Completed Sub Area Name: Not reported  
Completed Document Type: Technical Report  
Completed Date: 05/09/2018  
Comments: Not reported

Completed Area Name: PROJECT WIDE  
Completed Sub Area Name: Not reported  
Completed Document Type: Risk Assessment Workplan  
Completed Date: 08/29/2018  
Comments: Not reported

Completed Area Name: PROJECT WIDE  
Completed Sub Area Name: Not reported  
Completed Document Type: Other Report  
Completed Date: 05/16/2018  
Comments: Not reported

Completed Area Name: PROJECT WIDE  
Completed Sub Area Name: Not reported  
Completed Document Type: Community Profile  
Completed Date: 11/19/2018

Map ID  
Direction  
Distance  
Elevation

MAP FINDINGS

Site

Database(s)

EDR ID Number  
EPA ID Number

**KETEMA AEROSPACE (Continued)**

**S103672274**

Comments: Final Community Profile approved by PPS.

Completed Area Name: PROJECT WIDE  
Completed Sub Area Name: Not reported  
Completed Document Type: Risk Assessment Report  
Completed Date: 08/29/2018  
Comments: Not reported

Completed Area Name: PROJECT WIDE  
Completed Sub Area Name: Not reported  
Completed Document Type: Monitoring Report  
Completed Date: 06/12/2018  
Comments: Not reported

Completed Area Name: PROJECT WIDE  
Completed Sub Area Name: Not reported  
Completed Document Type: Site Characterization Report  
Completed Date: 09/20/2018  
Comments: Not reported

Completed Area Name: PROJECT WIDE  
Completed Sub Area Name: Not reported  
Completed Document Type: Site Characterization Report  
Completed Date: 01/15/2019  
Comments: Final comment transmittal letter.

Completed Area Name: PROJECT WIDE  
Completed Sub Area Name: Not reported  
Completed Document Type: Site Characterization Report  
Completed Date: 04/10/2019  
Comments: Not reported

Completed Area Name: PROJECT WIDE  
Completed Sub Area Name: Not reported  
Completed Document Type: Site Characterization Report  
Completed Date: 08/22/2019  
Comments: Not reported

Completed Area Name: PROJECT WIDE  
Completed Sub Area Name: Not reported  
Completed Document Type: Site Characterization Report  
Completed Date: 11/01/2019  
Comments: Report approved on 11/1/2019.

Completed Area Name: PROJECT WIDE  
Completed Sub Area Name: Not reported  
Completed Document Type: Site Characterization Report  
Completed Date: 01/02/2020  
Comments: Not reported

Completed Area Name: PROJECT WIDE  
Completed Sub Area Name: Not reported  
Completed Document Type: Public Participation Plan / Community Relations Plan  
Completed Date: 04/09/2019  
Comments: Not reported

Future Area Name: PROJECT WIDE

Map ID  
Direction  
Distance  
Elevation

MAP FINDINGS

Site

Database(s)

EDR ID Number  
EPA ID Number

**KETEMA AEROSPACE (Continued)**

**S103672274**

Future Sub Area Name: Not reported  
Future Document Type: Removal Action Workplan  
Future Due Date: 2021  
Future Area Name: PROJECT WIDE  
Future Sub Area Name: Not reported  
Future Document Type: Time Critical Removal Action Workplan  
Future Due Date: 2021  
Schedule Area Name: PROJECT WIDE  
Schedule Sub Area Name: Not reported  
Schedule Document Type: Site Characterization Report  
Schedule Due Date: 04/18/2021  
Schedule Revised Date: Not reported  
Schedule Area Name: PROJECT WIDE  
Schedule Sub Area Name: Not reported  
Schedule Document Type: Site Characterization Report  
Schedule Due Date: 05/29/2021  
Schedule Revised Date: Not reported  
Schedule Area Name: PROJECT WIDE  
Schedule Sub Area Name: Not reported  
Schedule Document Type: Site Characterization Report  
Schedule Due Date: 06/23/2021  
Schedule Revised Date: Not reported  
Schedule Area Name: PROJECT WIDE  
Schedule Sub Area Name: Not reported  
Schedule Document Type: Site Characterization Report  
Schedule Due Date: 03/26/2021  
Schedule Revised Date: Not reported

**ENVIROSTOR:**

Name: SENIOR-FLEXONICS, INC., KETEMA DIV  
Address: 790 GREENFIELD DRIVE  
City,State,Zip: EL CAJON, CA 92021  
Facility ID: 71002418  
Status: Refer: Other Agency  
Status Date: Not reported  
Site Code: Not reported  
Site Type: Tiered Permit  
Site Type Detailed: Tiered Permit  
Acres: Not reported  
NPL: NO  
Regulatory Agencies: NONE SPECIFIED  
Lead Agency: NONE SPECIFIED  
Program Manager: Not reported  
Supervisor: Not reported  
Division Branch: Cleanup Cypress  
Assembly: 71  
Senate: 38  
Special Program: Not reported  
Restricted Use: NO  
Site Mgmt Req: NONE SPECIFIED  
Funding: Not reported  
Latitude: 32.81445  
Longitude: -116.9524  
APN: NONE SPECIFIED  
Past Use: NONE SPECIFIED  
Potential COC: NONE SPECIFIED  
Confirmed COC: NONE SPECIFIED

Map ID  
Direction  
Distance  
Elevation

MAP FINDINGS

Site

Database(s)

EDR ID Number  
EPA ID Number

**KETEMA AEROSPACE (Continued)**

**S103672274**

Potential Description: NONE SPECIFIED  
Alias Name: CAD047784574  
Alias Type: EPA Identification Number  
Alias Name: 71002418  
Alias Type: Envirostor ID Number

Completed Info:

Completed Area Name: PROJECT WIDE  
Completed Sub Area Name: Not reported  
Completed Document Type: Phase I Verification  
Completed Date: 06/21/1999  
Comments: Not reported

Future Area Name: Not reported  
Future Sub Area Name: Not reported  
Future Document Type: Not reported  
Future Due Date: Not reported  
Schedule Area Name: Not reported  
Schedule Sub Area Name: Not reported  
Schedule Document Type: Not reported  
Schedule Due Date: Not reported  
Schedule Revised Date: Not reported

Name: KETEMA AEROSPACE & ELECTRONICS  
Address: 790 GREENFIELD DR.  
City,State,Zip: EL CAJON, CA 92021  
Facility ID: 37370033  
Status: Active  
Status Date: 09/28/2017  
Site Code: 400433  
Site Type: State Response  
Site Type Detailed: State Response or NPL  
Acres: 20  
NPL: NO  
Regulatory Agencies: SMBRP  
Lead Agency: SMBRP  
Program Manager: Greg Sweel  
Supervisor: Yolanda Garza  
Division Branch: Southern California Schools & Brownfields Outreach  
Assembly: 71  
Senate: 38  
Special Program: Not reported  
Restricted Use: NO  
Site Mgmt Req: NONE SPECIFIED  
Funding: Responsible Party  
Latitude: 32.81465  
Longitude: -116.9527  
APN: 4830402200  
Past Use: AEROSPACE MANUFACTURING/MAINTENANCE  
Potential COC: Tetrachloroethylene (PCE 1,1,1-Trichloroethane (TCA)  
Trichloroethylene (TCE)  
Confirmed COC: Tetrachloroethylene (PCE 1,1,1-Trichloroethane (TCA)  
Trichloroethylene (TCE)  
Potential Description: AQUI, IA, OTH, SOIL, SV, UE  
Alias Name: AMETEK - STRAZA DIVISION  
Alias Type: Alternate Name  
Alias Name: CALIFORNIA AIRCRAFT PRODUCTS  
Alias Type: Alternate Name



Map ID  
Direction  
Distance  
Elevation

MAP FINDINGS

Site

Database(s)

EDR ID Number  
EPA ID Number

**KETEMA AEROSPACE (Continued)**

**S103672274**

Alias Name: SENIOR AEROSPACE KETEMA  
Alias Type: Alternate Name  
Alias Name: SENIOR FLEXONICS  
Alias Type: Alternate Name  
Alias Name: STRAZA  
Alias Type: Alternate Name  
Alias Name: 4830402200  
Alias Type: APN  
Alias Name: 110033607318  
Alias Type: EPA (FRS #)  
Alias Name: SL209234198  
Alias Type: GeoTracker Global ID  
Alias Name: CAD981459332  
Alias Type: HWTS Identification Code  
Alias Name: 400433  
Alias Type: Project Code (Site Code)  
Alias Name: 37370033  
Alias Type: Envirostor ID Number

Completed Info:

Completed Area Name: PROJECT WIDE  
Completed Sub Area Name: Not reported  
Completed Document Type: Preliminary Endangerment Assessment Report  
Completed Date: 10/05/1994  
Comments: Not reported

Completed Area Name: PROJECT WIDE  
Completed Sub Area Name: Not reported  
Completed Document Type: Site Screening  
Completed Date: 06/20/1987  
Comments: SITE SCREENING DONE OLDER SITE, NEED MORE INFO

Completed Area Name: PROJECT WIDE  
Completed Sub Area Name: Not reported  
Completed Document Type: Other Report  
Completed Date: 01/28/2011  
Comments: Fourth Quarter 2010 Groundwater Monitoring Report

Completed Area Name: PROJECT WIDE  
Completed Sub Area Name: Not reported  
Completed Document Type: Fact Sheets  
Completed Date: 06/09/2017  
Comments: Completed Community Update

Completed Area Name: PROJECT WIDE  
Completed Sub Area Name: Not reported  
Completed Document Type: Other Report  
Completed Date: 06/12/2018  
Comments: Not reported

Completed Area Name: PROJECT WIDE  
Completed Sub Area Name: Not reported  
Completed Document Type: Other Report  
Completed Date: 06/07/2018  
Comments: Not reported

Completed Area Name: PROJECT WIDE  
Completed Sub Area Name: Not reported

Map ID  
Direction  
Distance  
Elevation

MAP FINDINGS

Site

Database(s)

EDR ID Number  
EPA ID Number

**KETEMA AEROSPACE (Continued)**

**S103672274**

Completed Document Type: Other Report  
Completed Date: 08/09/2017  
Comments: Approved with conditions.

Completed Area Name: PROJECT WIDE  
Completed Sub Area Name: Not reported  
Completed Document Type: Fieldwork  
Completed Date: 10/24/2017  
Comments: Field oversight of groundwater monitoring well MW52-C drilling and geophysical testing.

Completed Area Name: PROJECT WIDE  
Completed Sub Area Name: Not reported  
Completed Document Type: Risk Assessment Report  
Completed Date: 06/30/2020  
Comments: Completed.

Completed Area Name: PROJECT WIDE  
Completed Sub Area Name: Not reported  
Completed Document Type: Technical Workplan  
Completed Date: 09/22/2020  
Comments: Approval letter dated 9/22/20.

Completed Area Name: PROJECT WIDE  
Completed Sub Area Name: Not reported  
Completed Document Type: Site Characterization Workplan  
Completed Date: 02/20/2020  
Comments: Final DTSC conditional approval letter

Completed Area Name: PROJECT WIDE  
Completed Sub Area Name: Not reported  
Completed Document Type: Fact Sheets  
Completed Date: 01/31/2020  
Comments: Completed

Completed Area Name: PROJECT WIDE  
Completed Sub Area Name: Not reported  
Completed Document Type: Technical Report  
Completed Date: 11/30/2020  
Comments: Approved via e-mail on 11/30/2020 following acceptance from Caltrans and RWQCB.

Completed Area Name: PROJECT WIDE  
Completed Sub Area Name: Not reported  
Completed Document Type: Risk Assessment Report  
Completed Date: 01/07/2021  
Comments: Approved on 1/7/2021.

Completed Area Name: PROJECT WIDE  
Completed Sub Area Name: Not reported  
Completed Document Type: Monitoring Plan  
Completed Date: 12/04/2020  
Comments: Completed

Completed Area Name: PROJECT WIDE  
Completed Sub Area Name: Not reported  
Completed Document Type: Quality Assurance Workplan

Map ID  
Direction  
Distance  
Elevation

MAP FINDINGS

Site

Database(s)

EDR ID Number  
EPA ID Number

**KETEMA AEROSPACE (Continued)**

**S103672274**

Completed Date: 01/22/2021  
Comments: Not reported

Completed Area Name: PROJECT WIDE  
Completed Sub Area Name: Not reported  
Completed Document Type: Standard Voluntary Agreement  
Completed Date: 06/30/1994  
Comments: The Voluntary Site Investigation Agreement is fully executed.

Completed Area Name: PROJECT WIDE  
Completed Sub Area Name: Not reported  
Completed Document Type: \* Discovery  
Completed Date: 11/08/1982  
Comments: FACILITY IDENTIFIED ID VIA 55 PHONE BOOK

Completed Area Name: PROJECT WIDE  
Completed Sub Area Name: Not reported  
Completed Document Type: Correspondence  
Completed Date: 07/16/2017  
Comments: ERM e-mail regarding accidental groundwater discharge.

Completed Area Name: PROJECT WIDE  
Completed Sub Area Name: Not reported  
Completed Document Type: Consent Agreement  
Completed Date: 10/11/2017  
Comments: Fully Executed Remedial Action Agreement

Completed Area Name: PROJECT WIDE  
Completed Sub Area Name: Not reported  
Completed Document Type: Pre-HARP Form  
Completed Date: 10/09/2017  
Comments: Approved and signed.

Completed Area Name: PROJECT WIDE  
Completed Sub Area Name: Not reported  
Completed Document Type: Correspondence  
Completed Date: 04/10/2017  
Comments: Interim billing agreement with RP.

Completed Area Name: PROJECT WIDE  
Completed Sub Area Name: Not reported  
Completed Document Type: Correspondence  
Completed Date: 04/04/2017  
Comments: Correspondence - RWQCB April EO Report

Completed Area Name: PROJECT WIDE  
Completed Sub Area Name: Not reported  
Completed Document Type: Annual Oversight Cost Estimate  
Completed Date: 09/04/2018  
Comments: FY 1819 Estimate: \$92,970

Completed Area Name: PROJECT WIDE  
Completed Sub Area Name: Not reported  
Completed Document Type: Correspondence  
Completed Date: 07/11/2017  
Comments: Mailers for mobile home parks sent.

Map ID  
Direction  
Distance  
Elevation

MAP FINDINGS

Site

Database(s)

EDR ID Number  
EPA ID Number

**KETEMA AEROSPACE (Continued)**

**S103672274**

Completed Area Name: PROJECT WIDE  
Completed Sub Area Name: Not reported  
Completed Document Type: Correspondence  
Completed Date: 04/03/2018  
Comments: Approved via letter dated 4-3-18.

Completed Area Name: PROJECT WIDE  
Completed Sub Area Name: Not reported  
Completed Document Type: Annual Oversight Cost Estimate  
Completed Date: 09/10/2019  
Comments: Completed on 9/10/2019.

Completed Area Name: PROJECT WIDE  
Completed Sub Area Name: Not reported  
Completed Document Type: Post HARP Form  
Completed Date: 07/17/2020  
Comments: Completed

Completed Area Name: PROJECT WIDE  
Completed Sub Area Name: Not reported  
Completed Document Type: Post HARP Form  
Completed Date: 04/30/2018  
Comments: Post HARP form for site visit on 4/23/2018

Completed Area Name: PROJECT WIDE  
Completed Sub Area Name: Not reported  
Completed Document Type: Correspondence  
Completed Date: 04/23/2018  
Comments: Site visit confirmed assessment accuracy.

Completed Area Name: PROJECT WIDE  
Completed Sub Area Name: Not reported  
Completed Document Type: Post HARP Form  
Completed Date: 10/26/2017  
Comments: Post HARP Form

Completed Area Name: PROJECT WIDE  
Completed Sub Area Name: Not reported  
Completed Document Type: Pre-HARP Form  
Completed Date: 10/17/2018  
Comments: Approved and signed.

Completed Area Name: PROJECT WIDE  
Completed Sub Area Name: Not reported  
Completed Document Type: Correspondence  
Completed Date: 10/03/2019  
Comments: Completed.

Completed Area Name: PROJECT WIDE  
Completed Sub Area Name: Not reported  
Completed Document Type: Correspondence  
Completed Date: 06/29/2020  
Comments: Letter sent on 6/29/2020.

Completed Area Name: PROJECT WIDE  
Completed Sub Area Name: Not reported  
Completed Document Type: Correspondence

Map ID  
Direction  
Distance  
Elevation

MAP FINDINGS

Site

Database(s)

EDR ID Number  
EPA ID Number

**KETEMA AEROSPACE (Continued)**

**S103672274**

Completed Date: 10/09/2020  
Comments: Final letters received on October 9, 2020.

Completed Area Name: PROJECT WIDE  
Completed Sub Area Name: Not reported  
Completed Document Type: Correspondence  
Completed Date: 12/15/2020  
Comments: Final letters received on December 14, 2020.

Completed Area Name: PROJECT WIDE  
Completed Sub Area Name: Not reported  
Completed Document Type: Pre-HARP Form  
Completed Date: 10/10/2019  
Comments: Approved on 10/10/2019.

Completed Area Name: PROJECT WIDE  
Completed Sub Area Name: Not reported  
Completed Document Type: Correspondence  
Completed Date: 12/17/2019  
Comments: Final letters received on 12/17/19.

Completed Area Name: PROJECT WIDE  
Completed Sub Area Name: Not reported  
Completed Document Type: Correspondence  
Completed Date: 10/10/2019  
Comments: Completed on 10/10/19.

Completed Area Name: PROJECT WIDE  
Completed Sub Area Name: Not reported  
Completed Document Type: Annual Oversight Cost Estimate  
Completed Date: 09/24/2020  
Comments: Not reported

Completed Area Name: PROJECT WIDE  
Completed Sub Area Name: Not reported  
Completed Document Type: Correspondence  
Completed Date: 07/31/2020  
Comments: Completed

Completed Area Name: PROJECT WIDE  
Completed Sub Area Name: Not reported  
Completed Document Type: Pre-HARP Form  
Completed Date: 07/10/2020  
Comments: Completed

Completed Area Name: PROJECT WIDE  
Completed Sub Area Name: Not reported  
Completed Document Type: Correspondence  
Completed Date: 04/08/2020  
Comments: Final letters received on 4/8/20.

Completed Area Name: PROJECT WIDE  
Completed Sub Area Name: Not reported  
Completed Document Type: Annual Oversight Cost Estimate  
Completed Date: 02/07/2019  
Comments: Site schedule and Annual Cost Estimate revised. New Estimate: \$213,089  
Not reported

Map ID  
Direction  
Distance  
Elevation

MAP FINDINGS

Site

Database(s)

EDR ID Number  
EPA ID Number

**KETEMA AEROSPACE (Continued)**

**S103672274**

Completed Area Name: PROJECT WIDE  
Completed Sub Area Name: Not reported  
Completed Document Type: Correspondence  
Completed Date: 02/14/2019  
Comments: Final & signed letter.

Completed Area Name: PROJECT WIDE  
Completed Sub Area Name: Not reported  
Completed Document Type: Correspondence  
Completed Date: 04/21/2020  
Comments: Final letters received on 4/21/2020.

Completed Area Name: PROJECT WIDE  
Completed Sub Area Name: Not reported  
Completed Document Type: Correspondence  
Completed Date: 12/23/2019  
Comments: Final letters received on 12/23/19.

Completed Area Name: PROJECT WIDE  
Completed Sub Area Name: Not reported  
Completed Document Type: Correspondence  
Completed Date: 08/26/2020  
Comments: Final letters received on August 26, 2020.

Completed Area Name: PROJECT WIDE  
Completed Sub Area Name: Not reported  
Completed Document Type: Correspondence  
Completed Date: 09/16/2019  
Comments: Completed.

Completed Area Name: PROJECT WIDE  
Completed Sub Area Name: Not reported  
Completed Document Type: Correspondence  
Completed Date: 01/08/2020  
Comments: Final letters received on 1/8/2020.

Completed Area Name: PROJECT WIDE  
Completed Sub Area Name: Not reported  
Completed Document Type: Correspondence  
Completed Date: 02/24/2020  
Comments: Final letters received on 2/24/20.

Completed Area Name: PROJECT WIDE  
Completed Sub Area Name: Not reported  
Completed Document Type: Correspondence  
Completed Date: 07/10/2020  
Comments: Final letters received on July 10, 2020.

Completed Area Name: PROJECT WIDE  
Completed Sub Area Name: Not reported  
Completed Document Type: Technical Workplan  
Completed Date: 04/09/2019  
Comments: Not reported

Completed Area Name: PROJECT WIDE  
Completed Sub Area Name: Not reported  
Completed Document Type: Remedial Investigation Workplan

Map ID  
Direction  
Distance  
Elevation

MAP FINDINGS

Site

Database(s)

EDR ID Number  
EPA ID Number

**KETEMA AEROSPACE (Continued)**

**S103672274**

Completed Date: 04/09/2019  
Comments: Not reported

Completed Area Name: PROJECT WIDE  
Completed Sub Area Name: Not reported  
Completed Document Type: Technical Workplan  
Completed Date: 04/10/2019  
Comments: Not reported

Completed Area Name: PROJECT WIDE  
Completed Sub Area Name: Not reported  
Completed Document Type: Site Characterization Report  
Completed Date: 03/11/2020  
Comments: Report is conditionally approved.

Completed Area Name: PROJECT WIDE  
Completed Sub Area Name: Not reported  
Completed Document Type: Site Characterization Report  
Completed Date: 11/05/2019  
Comments: This activity is completed. Additional workplans have been submitted to evaluate Human and Ecological Risks, and evaluate remedial alternatives.

Completed Area Name: PROJECT WIDE  
Completed Sub Area Name: Not reported  
Completed Document Type: Technical Report  
Completed Date: 07/12/2019  
Comments: Not reported

Completed Area Name: PROJECT WIDE  
Completed Sub Area Name: Not reported  
Completed Document Type: Pilot/Treatability Study Report  
Completed Date: 09/17/2019  
Comments: Completed.

Completed Area Name: PROJECT WIDE  
Completed Sub Area Name: Not reported  
Completed Document Type: Site Characterization Report  
Completed Date: 02/18/2020  
Comments: Not reported

Completed Area Name: PROJECT WIDE  
Completed Sub Area Name: Not reported  
Completed Document Type: Site Characterization Report  
Completed Date: 06/03/2020  
Comments: Not reported

Completed Area Name: PROJECT WIDE  
Completed Sub Area Name: Not reported  
Completed Document Type: Pilot Study/Treatability Workplan  
Completed Date: 09/17/2019  
Comments: Completed.

Completed Area Name: PROJECT WIDE  
Completed Sub Area Name: Not reported  
Completed Document Type: Pilot Study/Treatability Workplan  
Completed Date: 04/17/2020



Map ID  
Direction  
Distance  
Elevation

MAP FINDINGS

Site

Database(s)

EDR ID Number  
EPA ID Number

**KETEMA AEROSPACE (Continued)**

**S103672274**

Comments: Approved on 4/17/2020.

Completed Area Name: PROJECT WIDE  
Completed Sub Area Name: Not reported  
Completed Document Type: Pilot/Treatability Study Report  
Completed Date: 06/17/2020  
Comments: Approved.

Completed Area Name: PROJECT WIDE  
Completed Sub Area Name: Not reported  
Completed Document Type: Technical Workplan  
Completed Date: 02/08/2018  
Comments: Conditional Approval

Completed Area Name: PROJECT WIDE  
Completed Sub Area Name: Not reported  
Completed Document Type: Technical Report  
Completed Date: 05/09/2018  
Comments: Not reported

Completed Area Name: PROJECT WIDE  
Completed Sub Area Name: Not reported  
Completed Document Type: Risk Assessment Workplan  
Completed Date: 08/29/2018  
Comments: Not reported

Completed Area Name: PROJECT WIDE  
Completed Sub Area Name: Not reported  
Completed Document Type: Other Report  
Completed Date: 05/16/2018  
Comments: Not reported

Completed Area Name: PROJECT WIDE  
Completed Sub Area Name: Not reported  
Completed Document Type: Community Profile  
Completed Date: 11/19/2018  
Comments: Final Community Profile approved by PPS.

Completed Area Name: PROJECT WIDE  
Completed Sub Area Name: Not reported  
Completed Document Type: Risk Assessment Report  
Completed Date: 08/29/2018  
Comments: Not reported

Completed Area Name: PROJECT WIDE  
Completed Sub Area Name: Not reported  
Completed Document Type: Monitoring Report  
Completed Date: 06/12/2018  
Comments: Not reported

Completed Area Name: PROJECT WIDE  
Completed Sub Area Name: Not reported  
Completed Document Type: Site Characterization Report  
Completed Date: 09/20/2018  
Comments: Not reported

Completed Area Name: PROJECT WIDE

Map ID  
Direction  
Distance  
Elevation

MAP FINDINGS

Site

Database(s)

EDR ID Number  
EPA ID Number

**KETEMA AEROSPACE (Continued)**

**S103672274**

Completed Sub Area Name: Not reported  
Completed Document Type: Site Characterization Report  
Completed Date: 01/15/2019  
Comments: Final comment transmittal letter.

Completed Area Name: PROJECT WIDE  
Completed Sub Area Name: Not reported  
Completed Document Type: Site Characterization Report  
Completed Date: 04/10/2019  
Comments: Not reported

Completed Area Name: PROJECT WIDE  
Completed Sub Area Name: Not reported  
Completed Document Type: Site Characterization Report  
Completed Date: 08/22/2019  
Comments: Not reported

Completed Area Name: PROJECT WIDE  
Completed Sub Area Name: Not reported  
Completed Document Type: Site Characterization Report  
Completed Date: 11/01/2019  
Comments: Report approved on 11/1/2019.

Completed Area Name: PROJECT WIDE  
Completed Sub Area Name: Not reported  
Completed Document Type: Site Characterization Report  
Completed Date: 01/02/2020  
Comments: Not reported

Completed Area Name: PROJECT WIDE  
Completed Sub Area Name: Not reported  
Completed Document Type: Public Participation Plan / Community Relations Plan  
Completed Date: 04/09/2019  
Comments: Not reported

Future Area Name: PROJECT WIDE  
Future Sub Area Name: Not reported  
Future Document Type: Removal Action Workplan  
Future Due Date: 2021  
Future Area Name: PROJECT WIDE  
Future Sub Area Name: Not reported  
Future Document Type: Time Critical Removal Action Workplan  
Future Due Date: 2021  
Schedule Area Name: PROJECT WIDE  
Schedule Sub Area Name: Not reported  
Schedule Document Type: Site Characterization Report  
Schedule Due Date: 04/18/2021  
Schedule Revised Date: Not reported  
Schedule Area Name: PROJECT WIDE  
Schedule Sub Area Name: Not reported  
Schedule Document Type: Site Characterization Report  
Schedule Due Date: 05/29/2021  
Schedule Revised Date: Not reported  
Schedule Area Name: PROJECT WIDE  
Schedule Sub Area Name: Not reported  
Schedule Document Type: Site Characterization Report  
Schedule Due Date: 06/23/2021

Map ID  
Direction  
Distance  
Elevation

MAP FINDINGS

Site

Database(s)

EDR ID Number  
EPA ID Number

**KETEMA AEROSPACE (Continued)**

**S103672274**

Schedule Revised Date: Not reported  
Schedule Area Name: PROJECT WIDE  
Schedule Sub Area Name: Not reported  
Schedule Document Type: Site Characterization Report  
Schedule Due Date: 03/26/2021  
Schedule Revised Date: Not reported

**SAN DIEGO CO. SAM:**

Name: SENIOR FLEXONICS, INC - KETEMA  
Address: 790 GREENFIELD DR  
City,State,Zip: EL CAJON, CA 920213101  
Case Number: H09272-001  
Agency: CA Regional Water Quality Control Board  
**Funding: Non Billable**  
Facility Type: Drinking Water Aquifer Impacted  
Facility Status: Remedial Investigation  
Date: 8/31/1992  
Date Began: 1/12/1988

**CPS-SLIC:**

Name: KETEMA AEROSPACE & ELECTRONICS FACILITY  
Address: 790 GREENFIELD DR  
City,State,Zip: EL CAJON, CA 92021  
Region: STATE  
**Facility Status: Open - Remediation**  
Status Date: 03/18/2013  
Global Id: SL209234198  
Lead Agency: DEPARTMENT OF TOXIC SUBSTANCES CONTROL  
Lead Agency Case Number: 37370033  
Latitude: 32.8142480346731  
Longitude: -116.951662302017  
Case Type: Cleanup Program Site  
Case Worker: Not reported  
Local Agency: DEPARTMENT OF TOXIC SUBSTANCES CONTROL  
RB Case Number: Not reported  
File Location: Regional Board  
Potential Media Affected: Aquifer used for drinking water supply  
Potential Contaminants of Concern: 1,1,1-Trichloroethane (TCA), 1,4-Dioxane, Dichloroethene (DCE), Other Chlorinated Hydrocarbons, Other Solvent or Non-Petroleum Hydrocarbon, Tetrachloroethylene (PCE), Trichloroethylene (TCE), Xylene  
  
Site History: The Department of Toxic Substances Control (DTSC) became the lead agency of this Case as of February 2017. If you have questions, please contact Mr. Greg Sweel at (714) 484-5413. The Site was originally part of an airfield located in a rural setting. In 1954, California Aircraft Products purchased the property. In 1964, California Aircraft Products changed its name to Straza Industries. In March 1968, AMETEK acquired certain assets of Straza Industries and established the Straza Division of AMETEK. AMETEK, like previous owners, used the Site to manufacture aircraft engine parts, assemblies, and details. In 1988, AMETEK was split into two separate and independent, publicly owned companies - AMETEK and Ketema. As a result of the split, Ketema took 14 operating divisions, including Straza, all related assets and liabilities, as well as a number of corporate executives into that company. In addition, Ketema assumed responsibility for the environmental issues at the El Cajon site. All Site employees, management, and historical records were

Map ID  
Direction  
Distance  
Elevation

MAP FINDINGS

Site

Database(s)

EDR ID Number  
EPA ID Number

**KETEMA AEROSPACE (Continued)**

**S103672274**

retained by Ketema at the time of the split. Ketema subsequently changed its name to S&K, and the facility was sold to Senior Flexonics, Inc. (Senior) in or about 1998. S&K filed for bankruptcy liquidation in 2007, at which time AMETEK stepped in to perform the additional investigative work associated with the Site. ERM 3 AMETEK/0072774-7/14/2008 Prior to bankruptcy filing, S&K was responsible for regulatory response and the ground water plume investigation and monitoring. The facility did not operate as a hazardous waste disposal facility and did not accept waste for storage from any entity outside of the entities listed above.

[Click here to access the California GeoTracker records for this facility:](#)

**HMMD SAN DIEGO:**

Name: SENIOR FLEXONICS, INC - KETEMA  
Address: 790 GREENFIELD DR  
City,State,Zip: EL CAJON, CA 92021  
Permit Number: 109272  
Business Type: 6HK50  
EPA Id Number: CAD047784574  
APN: 483-040-22-00  
Last HMMD Inspection: 08/05/2010  
Facility Telephone: 619-588-3305  
Permit Status: OPEN  
Permit Expiration: 03/31/2013  
Date Last Updated: 11/02/2012  
Facility Owner: SENIOR FLEXONICS, INC  
Facility Mailing Address: 790 GREENFIELD DR  
Facility Mailing City: EL CAJON  
Facility Mailing State: CA  
Facility Mailing Zip: 92021-3101  
UST Owner: Not reported  
Handle Regulated Hazmat: Y  
Own Or Operate UST: Not reported  
Subject To APSA: Not reported  
Generate Haz Waste: Y  
Treat Haz Waste: N  
Generate Medical Waste: Not reported

**Inventory Active Permits (not SQG Medical):**

Permit Number: 109272  
Update Date: 11/02/2012  
Case Number: 74-86-2  
Name: ACETYLENE  
Other Information: Not reported  
Material Waste: Material  
Hazardous Categories 1: FIRE  
Hazardous Categories 2: PRESSURE RELEASE

Permit Number: 109272  
Update Date: 11/02/2012  
Case Number: 67-73-0  
Name: ALCOHOL, 2-PROPANOL CLASS 10  
Other Information: Not reported  
Material Waste: Material  
Hazardous Categories 1: FIRE  
Hazardous Categories 2: Not reported

Map ID  
Direction  
Distance  
Elevation

MAP FINDINGS

Site

Database(s)

EDR ID Number  
EPA ID Number

**KETEMA AEROSPACE (Continued)**

**S103672274**

Permit Number: 109272  
Update Date: 11/02/2012  
Case Number: MIXTURE  
Name: ALPHA I - DETERGENT  
Other Information: Not reported  
Material Waste: Material  
Hazardous Categories 1: ACUTE  
Hazardous Categories 2: Not reported

Permit Number: 109272  
Update Date: 11/02/2012  
Case Number: 7440-37-1  
Name: ARGON GAS  
Other Information: Not reported  
Material Waste: Material  
Hazardous Categories 1: PRESSURE RELEASE  
Hazardous Categories 2: ACUTE

Permit Number: 109272  
Update Date: 11/02/2012  
Case Number: MIXTURE  
Name: ARGON(95%) HYDROGEN(5%, 1333-74-0  
Other Information: Not reported  
Material Waste: Material  
Hazardous Categories 1: PRESSURE RELEASE  
Hazardous Categories 2: Not reported

Permit Number: 109272  
Update Date: 11/02/2012  
Case Number: 7440-37-1  
Name: ARGON, LIQUID  
Other Information: Not reported  
Material Waste: Material  
Hazardous Categories 1: PRESSURE RELEASE  
Hazardous Categories 2: Not reported

Permit Number: 109272  
Update Date: 11/02/2012  
Case Number: 112-34-5  
Name: BLUE GOLD CLEANER 2-(2-BUTOXYETHOXY) ETHANOL  
Other Information: Not reported  
Material Waste: Material  
Hazardous Categories 1: ACUTE  
Hazardous Categories 2: CHRONIC

Permit Number: 109272  
Update Date: 11/02/2012  
Case Number: Not reported  
Name: CARCINOGENS &/OR REPRODUCTIVE TOXINS  
Other Information: BELOW STATE DISCLOSURE AMTS ARE/MAY BE ON SITE  
Material Waste: Not reported  
Hazardous Categories 1: Not reported  
Hazardous Categories 2: Not reported

Permit Number: 109272  
Update Date: 11/02/2012  
Case Number: 1310-73-2

Map ID  
Direction  
Distance  
Elevation

MAP FINDINGS

Site

Database(s)

EDR ID Number  
EPA ID Number

**KETEMA AEROSPACE (Continued)**

**S103672274**

Name: CAUSTIC SODA  
Other Information: Not reported  
Material Waste: Material  
Hazardous Categories 1: REACTIVE  
Hazardous Categories 2: Not reported

Permit Number: 109272  
Update Date: 11/02/2012  
Case Number: 1310-73-2  
Name: DEGREASING TANK #7 (CAUSTIC SODA)  
Other Information: Not reported  
Material Waste: Material  
Hazardous Categories 1: ACUTE  
Hazardous Categories 2: Not reported

Permit Number: 109272  
Update Date: 11/02/2012  
Case Number: 1310-73-2  
Name: DEGREASING TANK #9 SODIUM HYDROXIDE  
Other Information: Not reported  
Material Waste: Material  
Hazardous Categories 1: ACUTE  
Hazardous Categories 2: Not reported

Permit Number: 109272  
Update Date: 11/02/2012  
Case Number: 1330-20-7  
Name: DESOTO 110 SOLVENT CLEANER  
Other Information: Not reported  
Material Waste: Material  
Hazardous Categories 1: FIRE  
Hazardous Categories 2: Not reported

Permit Number: 109272  
Update Date: 11/02/2012  
Case Number: 7440-02-0  
Name: FLAME SPRAY POWDER (NI- 48%, CR-7%)  
Other Information: Not reported  
Material Waste: Material  
Hazardous Categories 1: ACUTE  
Hazardous Categories 2: CHRONIC

Permit Number: 109272  
Update Date: 11/02/2012  
Case Number: 7440-59-7  
Name: HELIUM  
Other Information: Not reported  
Material Waste: Material  
Hazardous Categories 1: PRESSURE RELEASE  
Hazardous Categories 2: Not reported

Permit Number: 109272  
Update Date: 11/02/2012  
Case Number: 7664-39-3  
Name: HYDROFLUORIC ACID, 49%  
Other Information: Not reported  
Material Waste: Material

Map ID  
Direction  
Distance  
Elevation

MAP FINDINGS

Site

Database(s)

EDR ID Number  
EPA ID Number

**KETEMA AEROSPACE (Continued)**

**S103672274**

Hazardous Categories 1: REACTIVE  
Hazardous Categories 2: EXTREMELY HAZARDOUS

Permit Number: 109272  
Update Date: 11/02/2012  
Case Number: 133-74-0  
Name: HYDROGEN, FLAME SPRAY H2  
Other Information: Not reported  
Material Waste: Material  
Hazardous Categories 1: FIRE  
Hazardous Categories 2: PRESSURE RELEASE

Permit Number: 109272  
Update Date: 11/02/2012  
Case Number: 67-63-0  
Name: ISOPROPYL ALCOHOL  
Other Information: Not reported  
Material Waste: Material  
Hazardous Categories 1: FIRE  
Hazardous Categories 2: ACUTE

Permit Number: 109272  
Update Date: 11/02/2012  
Case Number: MIXTURE  
Name: KODAK DEVELOPER REPLENISHER PART A  
Other Information: Not reported  
Material Waste: Material  
Hazardous Categories 1: ACUTE  
Hazardous Categories 2: Not reported

Permit Number: 109272  
Update Date: 11/02/2012  
Case Number: MIXTURE  
Name: KODAK FIXER & REPLENISHER PART B  
Other Information: Not reported  
Material Waste: Material  
Hazardous Categories 1: ACUTE  
Hazardous Categories 2: Not reported

Permit Number: 109272  
Update Date: 11/02/2012  
Case Number: 108-10-1  
Name: METHYL ISOBUTYL KETONE  
Other Information: Not reported  
Material Waste: Material  
Hazardous Categories 1: FIRE  
Hazardous Categories 2: ACUTE

Permit Number: 109272  
Update Date: 11/02/2012  
Case Number: MIXTURE  
Name: NICOBRAZ 520 CEMENT  
Other Information: Not reported  
Material Waste: Material  
Hazardous Categories 1: ACUTE  
Hazardous Categories 2: CHRONIC



Map ID  
Direction  
Distance  
Elevation

MAP FINDINGS

Site

Database(s)

EDR ID Number  
EPA ID Number

**KETEMA AEROSPACE (Continued)**

**S103672274**

Permit Number: 109272  
Update Date: 11/02/2012  
Case Number: MIXTURE  
Name: NICOBRAZ520 CEMENT  
Other Information: Not reported  
Material Waste: Material  
Hazardous Categories 1: ACUTE  
Hazardous Categories 2: CHRONIC

Permit Number: 109272  
Update Date: 11/02/2012  
Case Number: 7697-37-2  
Name: NITRIC ACID 42%  
Other Information: Not reported  
Material Waste: Material  
Hazardous Categories 1: REACTIVE  
Hazardous Categories 2: Not reported

Permit Number: 109272  
Update Date: 11/02/2012  
Case Number: 7664-39-3  
Name: NITRIC ACID 14-16%; HYDROFLOURIC ACID 2-3% - TANK #11  
Other Information: Not reported  
Material Waste: Material  
Hazardous Categories 1: ACUTE  
Hazardous Categories 2: CHRONIC

Permit Number: 109272  
Update Date: 11/02/2012  
Case Number: 7697-37-2  
Name: NITRIC ACID 30-40%; HYDROFLOURIC ACID 2-3% - TANK #14  
Other Information: Not reported  
Material Waste: Material  
Hazardous Categories 1: ACUTE  
Hazardous Categories 2: CHRONIC

Permit Number: 109272  
Update Date: 11/02/2012  
Case Number: 7697-37-2  
Name: NITRIC ACID PICKLE TANK (30%, 50% 938 LBS) #12 TANK  
Other Information: Not reported  
Material Waste: Material  
Hazardous Categories 1: ACUTE  
Hazardous Categories 2: EXTREMELY HAZARDOUS

Permit Number: 109272  
Update Date: 11/02/2012  
Case Number: 7727-37-9  
Name: NITROGEN  
Other Information: Not reported  
Material Waste: Material  
Hazardous Categories 1: PRESSURE RELEASE  
Hazardous Categories 2: Not reported

Permit Number: 109272  
Update Date: 11/02/2012  
Case Number: 7727-37-9

Map ID  
Direction  
Distance  
Elevation

MAP FINDINGS

Site

Database(s)

EDR ID Number  
EPA ID Number

**KETEMA AEROSPACE (Continued)**

**S103672274**

Name: NITROGEN, LIQUID  
Other Information: Not reported  
Material Waste: Material  
Hazardous Categories 1: PRESSURE RELEASE  
Hazardous Categories 2: CRYOGENIC

Permit Number: 109272  
Update Date: 11/02/2012  
Case Number: 8002-05-9  
Name: OILS, LUBRICATING  
Other Information: LUBRICATING OILS: TELLUS, DTE, VACTRA  
Material Waste: Material  
Hazardous Categories 1: ACUTE  
Hazardous Categories 2: Not reported

Permit Number: 109272  
Update Date: 11/02/2012  
Case Number: 7782-44-7  
Name: OXYGEN  
Other Information: Not reported  
Material Waste: Material  
Hazardous Categories 1: FIRE  
Hazardous Categories 2: PRESSURE RELEASE

Permit Number: 109272  
Update Date: 11/02/2012  
Case Number: 7782-44-7  
Name: OXYGEN, LIQUID  
Other Information: Not reported  
Material Waste: Material  
Hazardous Categories 1: FIRE  
Hazardous Categories 2: PRESSURE RELEASE

Permit Number: 109272  
Update Date: 11/02/2012  
Case Number: MIXTURE  
Name: PENETRANT, TRACER TECH P-314D  
Other Information: Not reported  
Material Waste: Material  
Hazardous Categories 1: CHRONIC  
Hazardous Categories 2: Not reported

Permit Number: 109272  
Update Date: 11/02/2012  
Case Number: 74-98-6  
Name: PROPANE, LIQUID  
Other Information: Not reported  
Material Waste: Material  
Hazardous Categories 1: FIRE  
Hazardous Categories 2: PRESSURE RELEASE

Permit Number: 109272  
Update Date: 11/02/2012  
Case Number: 8052-41-3  
Name: STODDARD SOLVENT  
Other Information: Not reported  
Material Waste: Material

Map ID  
Direction  
Distance  
Elevation

MAP FINDINGS

Site

Database(s)

EDR ID Number  
EPA ID Number

**KETEMA AEROSPACE (Continued)**

**S103672274**

Hazardous Categories 1: ACUTE  
Hazardous Categories 2: CHRONIC

Permit Number: 109272  
Update Date: 11/02/2012  
Case Number: 7664-93-9  
Name: SULFURIC ACID  
Other Information: Not reported  
Material Waste: Material  
Hazardous Categories 1: REACTIVE  
Hazardous Categories 2: Not reported

Permit Number: 109272  
Update Date: 11/02/2012  
Case Number: 7664-93-9  
Name: SULFURIC ACID 20%  
Other Information: Not reported  
Material Waste: Material  
Hazardous Categories 1: ACUTE  
Hazardous Categories 2: Not reported

Permit Number: 109272  
Update Date: 11/02/2012  
Case Number: 7632-00-0  
Name: THOROGARD (COOLING TOWER TREATMENT)  
Other Information: Not reported  
Material Waste: Material  
Hazardous Categories 1: ACUTE  
Hazardous Categories 2: Not reported

Permit Number: 109272  
Update Date: 11/02/2012  
Case Number: MIXTURE  
Name: TURCO VITRO-KLENE  
Other Information: Not reported  
Material Waste: Material  
Hazardous Categories 1: ACUTE  
Hazardous Categories 2: CHRONIC

Permit Number: 109272  
Update Date: 11/02/2012  
Case Number: MIXTURE  
Name: WASTE 123 UNSPECIFIED ALKALINE SOL'N  
Other Information: 1-OUNCES VITROKLENE PER GALLON 180-F  
Material Waste: Waste  
Hazardous Categories 1: Not reported  
Hazardous Categories 2: Not reported

Permit Number: 109272  
Update Date: 11/02/2012  
Case Number: Not reported  
Name: WASTE 123 UNSPECIFIED ALKALINE SOL'N  
Other Information: WASTE ALKALINE SOLUTION  
Material Waste: Waste  
Hazardous Categories 1: Not reported  
Hazardous Categories 2: Not reported

Map ID  
Direction  
Distance  
Elevation

MAP FINDINGS

Site

Database(s)

EDR ID Number  
EPA ID Number

**KETEMA AEROSPACE (Continued)**

**S103672274**

Permit Number: 109272  
Update Date: 11/02/2012  
Case Number: Not reported  
Name: WASTE 134 AQUEOUS SOL'N W/LESS 10% ORG  
Other Information: PURGE WATER W/TCE  
Material Waste: Waste  
Hazardous Categories 1: Not reported  
Hazardous Categories 2: Not reported

Permit Number: 109272  
Update Date: 11/02/2012  
Case Number: Not reported  
Name: WASTE 135 UNSPECIFIED AQUEOUS SOL'N  
Other Information: DYE PENETRANT  
Material Waste: Waste  
Hazardous Categories 1: Not reported  
Hazardous Categories 2: Not reported

Permit Number: 109272  
Update Date: 11/02/2012  
Case Number: Not reported  
Name: WASTE 181 INORGANIC SOLID WASTE (OTHER)  
Other Information: ACID SCRUBBER SLUDGE  
Material Waste: Waste  
Hazardous Categories 1: Not reported  
Hazardous Categories 2: Not reported

Permit Number: 109272  
Update Date: 11/02/2012  
Case Number: Not reported  
Name: WASTE 181 INORGANIC SOLID WASTE (OTHER)  
Other Information: FILTERS WITH SILVER  
Material Waste: Waste  
Hazardous Categories 1: Not reported  
Hazardous Categories 2: Not reported

Permit Number: 109272  
Update Date: 11/02/2012  
Case Number: Not reported  
Name: WASTE 181 INORGANIC SOLID WASTE (OTHER)\*  
Other Information: FILTERS WITH CHROMIUM  
Material Waste: Waste  
Hazardous Categories 1: Not reported  
Hazardous Categories 2: Not reported

Permit Number: 109272  
Update Date: 11/02/2012  
Case Number: Not reported  
Name: WASTE 214 UNSPEC SOLVENT MIXTURE  
Other Information: MIXED SOLVENT WASTE, IPA  
Material Waste: Waste  
Hazardous Categories 1: Not reported  
Hazardous Categories 2: Not reported

Permit Number: 109272  
Update Date: 11/02/2012  
Case Number: Not reported

Map ID  
Direction  
Distance  
Elevation

MAP FINDINGS

Site

Database(s)

EDR ID Number  
EPA ID Number

**KETEMA AEROSPACE (Continued)**

**S103672274**

Name: WASTE 223 UNSPEC OIL CONTAINING WASTE  
Other Information: OILY WATER  
Material Waste: Waste  
Hazardous Categories 1: Not reported  
Hazardous Categories 2: Not reported

Permit Number: 109272  
Update Date: 11/02/2012  
Case Number: Not reported  
Name: WASTE 352 ORGANIC SOLIDS (OTHER)  
Other Information: FLAMMABLE SOLIDS;RAGS ETC  
Material Waste: Waste  
Hazardous Categories 1: Not reported  
Hazardous Categories 2: Not reported

Permit Number: 109272  
Update Date: 11/02/2012  
Case Number: Not reported  
Name: WASTE 352 ORGANIC SOLIDS (OTHER)  
Other Information: OILY ABSORBANT  
Material Waste: Waste  
Hazardous Categories 1: Not reported  
Hazardous Categories 2: Not reported

Permit Number: 109272  
Update Date: 11/02/2012  
Case Number: 112-34-5  
Name: WASTE 352 ORGANIC SOLIDS (OTHER)-  
Other Information: 5.5% BLUE GOLD 160F  
Material Waste: Waste  
Hazardous Categories 1: Not reported  
Hazardous Categories 2: Not reported

Permit Number: 109272  
Update Date: 11/02/2012  
Case Number: Not reported  
Name: WASTE 352 ORGANIC SOLIDS (OTHER)%  
Other Information: ULTRASONIC CLEANER TANK 16 TURCO 4215  
Material Waste: Waste  
Hazardous Categories 1: Not reported  
Hazardous Categories 2: Not reported

Permit Number: 109272  
Update Date: 11/02/2012  
Case Number: Not reported  
Name: WASTE 352 ORGANIC SOLIDS (OTHER)\*  
Other Information: 5.5% BLUE GOLD 160F  
Material Waste: Waste  
Hazardous Categories 1: Not reported  
Hazardous Categories 2: Not reported

Permit Number: 109272  
Update Date: 11/02/2012  
Case Number: Not reported  
Name: WASTE 461 PAINT SLUDGE  
Other Information: Not reported  
Material Waste: Waste

Map ID  
Direction  
Distance  
Elevation

MAP FINDINGS

Site

Database(s)

EDR ID Number  
EPA ID Number

**KETEMA AEROSPACE (Continued)**

**S103672274**

Hazardous Categories 1: Not reported  
Hazardous Categories 2: Not reported

Permit Number: 109272  
Update Date: 11/02/2012  
Case Number: Not reported  
Name: WASTE 491 UNSPECIFIED SLUDGE WASTE  
Other Information: RESIN BEADS  
Material Waste: Waste  
Hazardous Categories 1: Not reported  
Hazardous Categories 2: Not reported

Permit Number: 109272  
Update Date: 11/02/2012  
Case Number: Not reported  
Name: WASTE 541 PHOTOCHEM/PHOTOPROC WASTE  
Other Information: DEVELOPER  
Material Waste: Waste  
Hazardous Categories 1: Not reported  
Hazardous Categories 2: Not reported

Permit Number: 109272  
Update Date: 11/02/2012  
Case Number: Not reported  
Name: WASTE 792 LIQUIDS W/PH <OR= 2 W/METALS  
Other Information: NITRIC ACID  
Material Waste: Waste  
Hazardous Categories 1: Not reported  
Hazardous Categories 2: Not reported

Permit Number: 109272  
Update Date: 11/02/2012  
Case Number: Not reported  
Name: WASTE 792 LIQUIDS W/PH <OR= 2 W/METALS  
Other Information: NITRIC, HF DETERGENT  
Material Waste: Waste  
Hazardous Categories 1: Not reported  
Hazardous Categories 2: Not reported

Violations Active Permits:

Permit Number: 109272  
Update Date: 11/02/2012  
Inspection Date: 08/27/2004  
Violation Code: 6HV1757  
Violation: NO UNIT WRITTEN CLOSURE PLAN  
Violation Citation: Facility does not have an adequate written closure plan (plan must specify how & when each unit will be closed, equipment decontamination steps & procedures, expected year of closure, and estimated time required to close each unit). {67450.3(c)(11)}

Activity: ACTIVE

Permit Number: 109272  
Update Date: 11/02/2012  
Inspection Date: 08/27/2004  
Violation Code: 6HV0145  
Violation: ERM REPORT NOT SUBMITTED TO HMD  
Violation Citation: Excluded recyclable materials report not submitted biennially to HMD

Map ID  
Direction  
Distance  
Elevation

MAP FINDINGS

Site

Database(s)

EDR ID Number  
EPA ID Number

**KETEMA AEROSPACE (Continued)**

**S103672274**

&/or available. 25143.10  
Activity: ACTIVE

Permit Number: 109272  
Update Date: 11/02/2012  
Inspection Date: 08/27/2004  
Violation Code: 6HV0201  
Violation: WASTE CONTAINER NOT CLOSED  
Violation Citation: Hazardous waste containers are not kept closed while in storage. CCR 66265.173(a)  
Activity: ACTIVE

Permit Number: 109272  
Update Date: 11/02/2012  
Inspection Date: 08/27/2004  
Violation Code: 6HV0202  
Violation: WASTE CONTAINER W/O LABELS  
Violation Citation: Hazardous waste containers &/or tanks are missing labels, accumulation date and/or are improperly labeled. CCR 66262.34(a)(2); 66262.34(a)(3) & 66262.34(f)  
Activity: ACTIVE

Permit Number: 109272  
Update Date: 11/02/2012  
Inspection Date: 08/27/2004  
Violation Code: 6HV0216  
Violation: HAZMATS WITHOUT PROPER LABELS  
Violation Citation: Hazardous materials have not been adequately labeled within 10 days & are now declared hazardous waste. HSC 25124(b)(3)(A) & 66262.34(f)  
Activity: ACTIVE

Permit Number: 109272  
Update Date: 11/02/2012  
Inspection Date: 08/27/2004  
Violation Code: 6HV0304  
Violation: WASTE DETERMINATION NOT MADE  
Violation Citation: Generator of a waste has not determined if that waste is a hazardous waste as defined by law. CCR 66262.11 & 66260.200( c)  
Activity: ACTIVE

Permit Number: 109272  
Update Date: 11/02/2012  
Inspection Date: 08/27/2004  
Violation Code: 6HV0401  
Violation: TRAINING RECORDS UNAVAILABLE  
Violation Citation: Personnel training records are not maintained to document compliance with requirements for current and former employees. CCR 66265.16(d)&(e)  
Activity: ACTIVE

Permit Number: 109272  
Update Date: 11/02/2012  
Inspection Date: 08/27/2004  
Violation Code: 6HV1006  
Violation: HMBP: INVENTORY INADEQUATE  
Violation Citation: Business Plan inventory does not list all hazardous materials on site in disclosable quantities. HSC 25504(a),25503.5



Map ID  
Direction  
Distance  
Elevation

MAP FINDINGS

Site

Database(s)

EDR ID Number  
EPA ID Number

**KETEMA AEROSPACE (Continued)**

**S103672274**

Activity: ACTIVE

Permit Number: 109272  
Update Date: 11/02/2012  
Inspection Date: 08/27/2004  
Violation Code: 6HV1009  
Violation: HMBP: INADEQUATE SITE MAP  
Violation Citation: Business Plan does not have a site map which provides sufficient or complete information for emergency response agencies. HSC 25509(a)(5) & 25505(a)(2)

Activity: ACTIVE

Permit Number: 109272  
Update Date: 11/02/2012  
Inspection Date: 08/27/2004  
Violation Code: 6HV1710  
Violation: UNIT SITE MAP/PLOT PLAN IS INADEQUATE  
Violation Citation: Site map/plot plan does not adequately show the location of all regulated treatment units. All FTUs: Title 19 CCR section 2729.2(a)(3) & {CE: 25201.5(d)(7); CA: 25200.3(e); PBR: 67450.2(b)(3)(B)}

Activity: ACTIVE

Permit Number: 109272  
Update Date: 11/02/2012  
Inspection Date: 08/27/2004  
Violation Code: 6HV1742  
Violation: NO PE WRITTEN ASSESSMENT OBTAINED  
Violation Citation: Facility has not obtained a written statement/assessment signed by an independent, California registered professional engineer (PE) certifying that tank system and secondary containment for tanks or containers meet all the design requirements of Title 22 CCR. For the CA tier, treatment in "containers" does not require a written statement signed by a PE for the containment area. {66264.175(c); & 66265.190 through 66265.202; PBR: 67450.3(c)(9) & (12); For CA 25200.3(c)(4)}

Activity: ACTIVE

Permit Number: 109272  
Update Date: 11/02/2012  
Inspection Date: 08/27/2004  
Violation Code: 6HV1745  
Violation: ANNUAL WASTE MINIM. CERT. INADEQ/MISSING  
Violation Citation: Annual waste minimization certification not properly completed/submitted to CUPA (must outline waste minimization program -as economically feasible- and state that treatment is in accordance with waste minimization program). {CA units: 25202.9 & 25200.3(c)(2); PBR 66262.45(c)}

Activity: ACTIVE

Permit Number: 109272  
Update Date: 11/02/2012  
Inspection Date: 08/27/2004  
Violation Code: 6HV1751  
Violation: PBR NOTIFICATION NOT FILED/RENEWED  
Violation Citation: PBR notification not renewed/filed annually (due by January 1) or sooner {if significant change(s) occurred}. {67450.3(c)(1) & (c)(2)}

Map ID  
Direction  
Distance  
Elevation

MAP FINDINGS

Site

Database(s)

EDR ID Number  
EPA ID Number

**KETEMA AEROSPACE (Continued)**

**S103672274**

Activity: ACTIVE

Permit Number: 109272  
Update Date: 11/02/2012  
Inspection Date: 08/27/2004  
Violation Code: 6HV1756  
Violation: WRITTEN ANALYSIS PLAN INADEQUATE/ABSENT  
Violation Citation: Written waste analysis plan does not exist or is inadequate in specifying parameters of analysis, testing methods, frequency of analysis and sampling methods used to obtain representative samples. {66265.13(b) & 67450.3(c)(9)(A)}

Activity: ACTIVE

Permit Number: 109272  
Update Date: 11/02/2012  
Inspection Date: 01/02/2007  
Violation Code: 6HV0201  
Violation: WASTE CONTAINER NOT CLOSED  
Violation Citation: Hazardous waste containers are not kept closed while in storage. CCR 66265.173(a)

Activity: ACTIVE

Permit Number: 109272  
Update Date: 11/02/2012  
Inspection Date: 01/02/2007  
Violation Code: 6HV0202  
Violation: WASTE CONTAINER W/O LABELS  
Violation Citation: Hazardous waste containers &/or tanks are missing labels, accumulation date and/or are improperly labeled. CCR 66262.34(a)(2); 66262.34(a)(3) & 66262.34(f)

Activity: ACTIVE

Permit Number: 109272  
Update Date: 11/02/2012  
Inspection Date: 01/02/2007  
Violation Code: 6HV0207  
Violation: FIRE/EXPLOSION/RELEASE NOT MINIMIZED  
Violation Citation: Facility not maintained &/operated to minimize possibility of fire, explosion or release. CCR 66265.31

Activity: ACTIVE

Permit Number: 109272  
Update Date: 11/02/2012  
Inspection Date: 01/02/2007  
Violation Code: 6HV0404  
Violation: SPILL CONTROL EQUIPMT NOT AVAILABLE  
Violation Citation: Spill or fire control equipment is not available and/or not maintained. CCR 66265.32( c),(d)

Activity: ACTIVE

Permit Number: 109272  
Update Date: 11/02/2012  
Inspection Date: 01/02/2007  
Violation Code: 6HV1009  
Violation: HMBP: INADEQUATE SITE MAP  
Violation Citation: Business Plan does not have a site map which provides sufficient or complete information for emergency response agencies. HSC 25509(a)(5)

Map ID  
Direction  
Distance  
Elevation

MAP FINDINGS

Site

Database(s)

EDR ID Number  
EPA ID Number

**KETEMA AEROSPACE (Continued)**

**S103672274**

Activity: & 25505(a)(2)  
ACTIVE

Permit Number: 109272  
Update Date: 11/02/2012  
Inspection Date: 01/02/2007  
Violation Code: 6HV1018  
Violation: INVENTORY INCOMPLETE/NOT AMENDED  
Violation Citation: Inventory not amended for 100% increase of hazardous material onsite or inventory is incomplete. 25509, 25510

Activity: ACTIVE

Permit Number: 109272  
Update Date: 11/02/2012  
Inspection Date: 01/02/2007  
Violation Code: 6HV0301  
Violation: HAZWASTE:UNAUTHORIZED DISPOSAL  
Violation Citation: Disposal or causing the disposal of hazardous waste to an unauthorized point (ground, storm drain, sewer system, trash, or air). HSC 25189.5(a) or 25189(d)

Activity: ACTIVE

Permit Number: 109272  
Update Date: 11/02/2012  
Inspection Date: 01/02/2007  
Violation Code: 6HV0216  
Violation: HAZMATS WITHOUT PROPER LABELS  
Violation Citation: Hazardous materials have not been adequately labeled within 10 days & are now declared hazardous waste. HSC 25124(b)(3)(A) & 66262.34(f)

Activity: ACTIVE

Permit Number: 109272  
Update Date: 11/02/2012  
Inspection Date: 01/02/2007  
Violation Code: 6HV0224  
Violation: MISMANAGED EMPTY CONTAINERS >5GALS.  
Violation Citation: Failed to mark date on empty container larger than 5 gallons and/or manage it within one year. 66261.7(e) & (f).

Activity: ACTIVE

Permit Number: 109272  
Update Date: 11/02/2012  
Inspection Date: 01/12/2007  
Violation Code: 6HV1706  
Violation: WRONG TIER FOR WASTE ID/TYPE/TREATMT.  
Violation Citation: Waste identification, waste type, and/or treatment method not correct for the tier(s) indicated. {CE: 25201.5; CEL: 25201.14(a); CA: 25200.3; PBR: 67450.3(c)(4) and 67450.11}

Activity: ACTIVE

Permit Number: 109272  
Update Date: 11/02/2012  
Inspection Date: 01/12/2007  
Violation Code: 6HV1714  
Violation: IMPROPER/INADEQUATE UNIT CLOSURE  
Violation Citation: Improper/inadequate closure of treatment unit (closure includes removal or decontamination of equipment, waste residues, containment

Map ID  
Direction  
Distance  
Elevation

MAP FINDINGS

Site

Database(s)

EDR ID Number  
EPA ID Number

**KETEMA AEROSPACE (Continued)**

**S103672274**

systems, soils and/or structures). {CE: 25201.5(d)(8)(A); CEL: 25201.14(c)(1); CA: 25200.3(g)(1); PBR: 67450.3(c)(11)}

Activity: ACTIVE

Permit Number: 109272  
Update Date: 11/02/2012  
Inspection Date: 01/12/2007  
Violation Code: 6HV1716  
Violation: INADEQ/NO WRITTEN UNIT OPERATING INSTR.  
Violation Citation: Inadequate or no written operating instructions for treatment unit (must include for every unit: how to operate unit, how to perform waste treatment, and how to manage residuals AND records of the dates, volumes, and types of wastes treated). Records must be kept 3 years for CE; 5 years for CA; or until closure for PBR unit. {CE: 25201.5(d)(3)&(5); CEL: 25201.14(c)(1); CA: 25200.3(c)(6) & (7); PBR: 67450.3(c)(9)(D) and 66265.73(a) & (b)(1)}

Activity: ACTIVE

Permit Number: 109272  
Update Date: 11/02/2012  
Inspection Date: 01/12/2007  
Violation Code: 6HV1756  
Violation: WRITTEN ANALYSIS PLAN INADEQUATE/ABSENT  
Violation Citation: Written waste analysis plan does not exist or is inadequate in specifying parameters of analysis, testing methods, frequency of analysis and sampling methods used to obtain representative samples. {66265.13(b) & 67450.3(c)(9)(A)}

Activity: ACTIVE

Permit Number: 109272  
Update Date: 11/02/2012  
Inspection Date: 01/12/2007  
Violation Code: 6HV1759  
Violation: Unit not closed within 180 days of treat  
Violation Citation: All closure activities were not completed within 180 days after final treatment. {67450.3(c)(11)(E)}

Activity: ACTIVE

Permit Number: 109272  
Update Date: 11/02/2012  
Inspection Date: 01/12/2007  
Violation Code: 6HV1761  
Violation: CLOSURE CERTIFICATION NOT SENT TO CUPA  
Violation Citation: Certification signed by the owner/operator and a California registered, independent professional engineer was not submitted to the CUPA notifying that closure has been completed per the closure plan. {67450.3(c)(11)(G)}

Activity: ACTIVE

Permit Number: 109272  
Update Date: 11/02/2012  
Inspection Date: 05/29/2008  
Violation Code: 6HV0201  
Violation: WASTE CONTAINER NOT CLOSED  
Violation Citation: Hazardous waste containers are not kept closed while in storage. CCR 66265.173(a)

Activity: ACTIVE

Map ID  
Direction  
Distance  
Elevation

MAP FINDINGS

Site

Database(s)

EDR ID Number  
EPA ID Number

**KETEMA AEROSPACE (Continued)**

**S103672274**

Permit Number: 109272  
Update Date: 11/02/2012  
Inspection Date: 05/29/2008  
Violation Code: 6HV0202  
Violation: WASTE CONTAINER W/O LABELS  
Violation Citation: Hazardous waste containers &/or tanks are missing labels, accumulation date and/or are improperly labeled. CCR 66262.34(a)(2); 66262.34(a)(3) & 66262.34(f)  
Activity: ACTIVE

Permit Number: 109272  
Update Date: 11/02/2012  
Inspection Date: 05/29/2008  
Violation Code: 6HV0207  
Violation: FIRE/EXPLOSION/RELEASE NOT MINIMIZED  
Violation Citation: Facility not maintained &/operated to minimize possibility of fire, explosion or release. CCR 66265.31  
Activity: ACTIVE

Permit Number: 109272  
Update Date: 11/02/2012  
Inspection Date: 05/29/2008  
Violation Code: 6HV0235  
Violation: WASTE NOT ACCUMULATED IN CONTAINER/TANK  
Violation Citation: Did not accumulate waste in container or tank. 66262.34(a)(1)  
Activity: ACTIVE

Permit Number: 109272  
Update Date: 11/02/2012  
Inspection Date: 08/05/2010  
Violation Code: 6HV0224  
Violation: MISMANAGED EMPTY CONTAINERS >5GALS.  
Violation Citation: Failed to mark date on empty container larger than 5 gallons and/or manage it within one year. 66261.7(e) & (f).  
Activity: ACTIVE

Permit Number: 109272  
Update Date: 11/02/2012  
Inspection Date: 08/05/2010  
Violation Code: 6HV1759  
Violation: Unit not closed within 180 days of treat  
Violation Citation: All closure activities were not completed within 180 days after final treatment. {67450.3(c)(11)(E)}  
Activity: ACTIVE

Permit Number: 109272  
Update Date: 11/02/2012  
Inspection Date: 08/05/2010  
Violation Code: 6HV1761  
Violation: CLOSURE CERTIFICATION NOT SENT TO CUPA  
Violation Citation: Certification signed by the owner/operator and a California registered, independent professional engineer was not submitted to the CUPA notifying that closure has been completed per the closure plan. {67450.3(c)(11)(G)}  
Activity: ACTIVE

Permit Number: 109272

Map ID  
Direction  
Distance  
Elevation

MAP FINDINGS

Site

Database(s)

EDR ID Number  
EPA ID Number

**KETEMA AEROSPACE (Continued)**

**S103672274**

Update Date: 11/02/2012  
Inspection Date: 07/29/2003  
Violation Code: 6HV1562  
Violation: DID NOT NOTIFY OF UNIT CLOSURE  
Violation Citation: TIERED PERMITTING-ALL UNITS:The unit has been closed and the generator has not notified DTSC and the local agency of the closure.  
Activity: ACTIVE

Permit Number: 109272  
Update Date: 11/02/2012  
Inspection Date: 07/29/2003  
Violation Code: 6HV1564  
Violation: NO FIN ASSURANCE FOR CLOSURE  
Violation Citation: TIERED PERMITTING-CA&PBR: No Financial Assurance for closure cost estimates.  
Activity: ACTIVE

Permit Number: 109272  
Update Date: 11/02/2012  
Inspection Date: 07/29/2003  
Violation Code: 6HV1501  
Violation: NOT ALL UNITS IN TP NOTIFICATION  
Violation Citation: TIERED PERMITTING: FACILITY WIDE-Not all units under PBR, CA, and CE are properly indicated on Form DTSC 1772. (Add any new units with unit sheets or correct tier on the unit sheet.)  
Activity: ACTIVE

Permit Number: 109272  
Update Date: 11/02/2012  
Inspection Date: 07/29/2003  
Violation Code: 6HV0143  
Violation: TP NOTIFICATION INCOMPLETE/INCORRECT  
Violation Citation: TIERED PERMITTING: TP Notification has incomplete or incorrect information. 25201  
Activity: ACTIVE

Permit Number: 109272  
Update Date: 11/02/2012  
Inspection Date: 07/29/2003  
Violation Code: 6HV0201  
Violation: WASTE CONTAINER NOT CLOSED  
Violation Citation: Hazardous waste containers are not kept closed while in storage. CCR 66265.173(a)  
Activity: ACTIVE

Permit Number: 109272  
Update Date: 11/02/2012  
Inspection Date: 07/29/2003  
Violation Code: 6HV0202  
Violation: WASTE CONTAINER W/O LABELS  
Violation Citation: Hazardous waste containers &/or tanks are missing labels, accumulation date and/or are improperly labeled. CCR 66262.34(a)(2); 66262.34(a)(3) & 66262.34(f)  
Activity: ACTIVE

Permit Number: 109272  
Update Date: 11/02/2012

Map ID  
Direction  
Distance  
Elevation

MAP FINDINGS

Site

Database(s)

EDR ID Number  
EPA ID Number

**KETEMA AEROSPACE (Continued)**

**S103672274**

Inspection Date: 07/29/2003  
Violation Code: 6HV0204  
Violation: WASTE CONTAINER:IMPROPER MGMT  
Violation Citation: Hazardous waste storage container is not handled or stored in a manner which will prevent leaks or rupture. CCR 66265.173  
Activity: ACTIVE

Permit Number: 109272  
Update Date: 11/02/2012  
Inspection Date: 07/29/2003  
Violation Code: 6HV1611  
Violation: IMPROPER CLOSURE OF HW TANK UNIT  
Violation Citation: Failed to properly complete and/or document closure for a hazardous waste tank system. 67383.3 & 66265.197(a)&(b)  
Activity: ACTIVE

UST:

UST Name: UNDERGROUND TANK 109272 T001  
Last Update: 2012-11-02 14:17:38  
Permit Number: 109272  
Tank Type: SINGLE WALL  
Additional Id: NT0743-1 INDUSTRIAL WASTE PROCESSING OVERFLOW  
Capacity Gallons: 220  
UST Contents: Not reported  
Other Content Info: INDUSTRIAL WASTE PROCESSING OV  
Reg Status: CLOSED  
Remove Close Date: 1987-01-12 00:00:00  
Year Installed: Not reported  
Pipe Type: Not reported  
Delivery System: Not reported  
Monitor Code: 90  
UST Monitor Method: NO MONITORING ALTERNATIVE SELECTED. VERIFY AND ENTER MONITORING ALTERNATIVE DURING INSPECTION.

UST Name: UNDERGROUND TANK 109272 T002  
Last Update: 2012-11-02 14:17:38  
Permit Number: 109272  
Tank Type: UNKNOWN  
Additional Id: 1601  
Capacity Gallons: 1000  
UST Contents: REGULAR UNLEADED  
Other Content Info: REGULAR UNLEADED  
Reg Status: REMOVED  
Remove Close Date: 1986-11-08 00:00:00  
Year Installed: 1964-01-01 00:00:00  
Pipe Type: Not reported  
Delivery System: Not reported  
Monitor Code: 90  
UST Monitor Method: NO MONITORING ALTERNATIVE SELECTED. VERIFY AND ENTER MONITORING ALTERNATIVE DURING INSPECTION.

UST Name: UNDERGROUND TANK 109272 T003  
Last Update: 2012-11-02 14:17:38  
Permit Number: 109272  
Tank Type: SINGLE WALL  
Additional Id: 3  
Capacity Gallons: 250



Map ID  
Direction  
Distance  
Elevation

MAP FINDINGS

Site

Database(s)

EDR ID Number  
EPA ID Number

**KETEMA AEROSPACE (Continued)**

**S103672274**

UST Contents: Not reported  
Other Content Info: WASTE OIL  
Reg Status: CLOSED  
Remove Close Date: 1988-03-24 00:00:00  
Year Installed: Not reported  
Pipe Type: Not reported  
Delivery System: Not reported  
Monitor Code: 90  
UST Monitor Method: NO MONITORING ALTERNATIVE SELECTED. VERIFY AND ENTER MONITORING ALTERNATIVE DURING INSPECTION.

UST Name: UNDERGROUND TANK 109272 T004  
Last Update: 2012-11-02 14:17:38  
Permit Number: 109272  
Tank Type: SINGLE WALL  
Additional Id: 4  
Capacity Gallons: 250  
UST Contents: Not reported  
Other Content Info: WASTE OIL  
Reg Status: CLOSED  
Remove Close Date: 1988-03-24 00:00:00  
Year Installed: Not reported  
Pipe Type: Not reported  
Delivery System: Not reported  
Monitor Code: 90  
UST Monitor Method: NO MONITORING ALTERNATIVE SELECTED. VERIFY AND ENTER MONITORING ALTERNATIVE DURING INSPECTION.

UST Name: UNDERGROUND TANK 109272 T005  
Last Update: 2012-11-02 14:17:38  
Permit Number: 109272  
Tank Type: SINGLE WALL  
Additional Id: 5 PAINT AND SOLVENT TANK WAS MADE OF WOOD  
Capacity Gallons: 500  
UST Contents: Not reported  
Other Content Info: PAINT AND SOLVENT TANK WAS MAD  
Reg Status: REMOVED  
Remove Close Date: 1988-01-05 00:00:00  
Year Installed: Not reported  
Pipe Type: Not reported  
Delivery System: Not reported  
Monitor Code: 07  
UST Monitor Method: SW TANK SW PRESSURE PIPE W/RESTRICTIVE LLD W/DAILY RECONCILIATION OR WEEKLY GAUGING: TANK AND PIPE TEST ANNUALLY

Name: SENIOR FLEXONICS, INC - KETEMA  
Address: 790 GREENFIELD DR  
City,State,Zip: EL CAJON, CA 92021  
Permit Number: 109272  
Business Type: 6HK50  
EPA Id Number: CAD047784574  
APN: 483-040-22-00  
Last HMMD Inspection: 08/05/2010  
Facility Telephone: 619-588-3305  
Permit Status: OPEN  
Permit Expiration: 03/31/2013

Map ID  
Direction  
Distance  
Elevation

MAP FINDINGS

Site

Database(s)

EDR ID Number  
EPA ID Number

**KETEMA AEROSPACE (Continued)**

**S103672274**

Date Last Updated: 11/02/2012  
Facility Owner: SENIOR FLEXONICS, INC  
Facility Mailing Address: 790 GREENFIELD DR  
Facility Mailing City: EL CAJON  
Facility Mailing State: CA  
Facility Mailing Zip: 92021-3101  
UST Owner: Not reported  
Handle Regulated Hazmat: Y  
Own Or Operate UST: Not reported  
Subject To APSA: Not reported  
Generate Haz Waste: Y  
Treat Haz Waste: Y  
Generate Medical Waste: Not reported

Inventory Active Permits (not SQG Medical):

Permit Number: 109272  
Update Date: 11/02/2012  
Case Number: 74-86-2  
Name: ACETYLENE  
Other Information: Not reported  
Material Waste: Material  
Hazardous Categories 1: FIRE  
Hazardous Categories 2: PRESSURE RELEASE

Permit Number: 109272  
Update Date: 11/02/2012  
Case Number: 67-73-0  
Name: ALCOHOL, 2-PROPANOL CLASS 10  
Other Information: Not reported  
Material Waste: Material  
Hazardous Categories 1: FIRE  
Hazardous Categories 2: Not reported

Permit Number: 109272  
Update Date: 11/02/2012  
Case Number: MIXTURE  
Name: ALPHA I - DETERGENT  
Other Information: Not reported  
Material Waste: Material  
Hazardous Categories 1: ACUTE  
Hazardous Categories 2: Not reported

Permit Number: 109272  
Update Date: 11/02/2012  
Case Number: 7440-37-1  
Name: ARGON GAS  
Other Information: Not reported  
Material Waste: Material  
Hazardous Categories 1: PRESSURE RELEASE  
Hazardous Categories 2: ACUTE

Permit Number: 109272  
Update Date: 11/02/2012  
Case Number: MIXTURE  
Name: ARGON(95%) HYDROGEN(5%, 1333-74-0  
Other Information: Not reported  
Material Waste: Material  
Hazardous Categories 1: PRESSURE RELEASE

Map ID  
Direction  
Distance  
Elevation

MAP FINDINGS

Site

Database(s)

EDR ID Number  
EPA ID Number

**KETEMA AEROSPACE (Continued)**

**S103672274**

Hazardous Categories 2: Not reported

Permit Number: 109272  
Update Date: 11/02/2012  
Case Number: 7440-37-1  
Name: ARGON, LIQUID  
Other Information: Not reported  
Material Waste: Material  
Hazardous Categories 1: PRESSURE RELEASE  
Hazardous Categories 2: Not reported

Permit Number: 109272  
Update Date: 11/02/2012  
Case Number: 112-34-5  
Name: BLUE GOLD CLEANER 2-(2-BUTOXYETHOXY) ETHANOL  
Other Information: Not reported  
Material Waste: Material  
Hazardous Categories 1: ACUTE  
Hazardous Categories 2: CHRONIC

Permit Number: 109272  
Update Date: 11/02/2012  
Case Number: Not reported  
Name: CARCINOGENS &/OR REPRODUCTIVE TOXINS  
Other Information: BELOW STATE DISCLOSURE AMTS ARE/MAY BE ON SITE  
Material Waste: Not reported  
Hazardous Categories 1: Not reported  
Hazardous Categories 2: Not reported

Permit Number: 109272  
Update Date: 11/02/2012  
Case Number: 1310-73-2  
Name: CAUSTIC SODA  
Other Information: Not reported  
Material Waste: Material  
Hazardous Categories 1: REACTIVE  
Hazardous Categories 2: Not reported

Permit Number: 109272  
Update Date: 11/02/2012  
Case Number: 1310-73-2  
Name: DEGREASING TANK #7 (CAUSTIC SODA)  
Other Information: Not reported  
Material Waste: Material  
Hazardous Categories 1: ACUTE  
Hazardous Categories 2: Not reported

Permit Number: 109272  
Update Date: 11/02/2012  
Case Number: 1310-73-2  
Name: DEGREASING TANK #9 SODIUM HYDROXIDE  
Other Information: Not reported  
Material Waste: Material  
Hazardous Categories 1: ACUTE  
Hazardous Categories 2: Not reported

Permit Number: 109272

Map ID  
Direction  
Distance  
Elevation

MAP FINDINGS

Site

Database(s)

EDR ID Number  
EPA ID Number

**KETEMA AEROSPACE (Continued)**

**S103672274**

Update Date: 11/02/2012  
Case Number: 1330-20-7  
Name: DESOTO 110 SOLVENT CLEANER  
Other Information: Not reported  
Material Waste: Material  
Hazardous Categories 1: FIRE  
Hazardous Categories 2: Not reported

Permit Number: 109272  
Update Date: 11/02/2012  
Case Number: 7440-02-0  
Name: FLAME SPRAY POWDER (NI- 48%, CR-7%)  
Other Information: Not reported  
Material Waste: Material  
Hazardous Categories 1: ACUTE  
Hazardous Categories 2: CHRONIC

Permit Number: 109272  
Update Date: 11/02/2012  
Case Number: 7440-59-7  
Name: HELIUM  
Other Information: Not reported  
Material Waste: Material  
Hazardous Categories 1: PRESSURE RELEASE  
Hazardous Categories 2: Not reported

Permit Number: 109272  
Update Date: 11/02/2012  
Case Number: 7664-39-3  
Name: HYDROFLUORIC ACID, 49%  
Other Information: Not reported  
Material Waste: Material  
Hazardous Categories 1: REACTIVE  
Hazardous Categories 2: EXTREMELY HAZARDOUS

Permit Number: 109272  
Update Date: 11/02/2012  
Case Number: 133-74-0  
Name: HYDROGEN, FLAME SPRAY H2  
Other Information: Not reported  
Material Waste: Material  
Hazardous Categories 1: FIRE  
Hazardous Categories 2: PRESSURE RELEASE

Permit Number: 109272  
Update Date: 11/02/2012  
Case Number: 67-63-0  
Name: ISOPROPYL ALCOHOL  
Other Information: Not reported  
Material Waste: Material  
Hazardous Categories 1: FIRE  
Hazardous Categories 2: ACUTE

Permit Number: 109272  
Update Date: 11/02/2012  
Case Number: MIXTURE  
Name: KODAK DEVELOPER REPLENISHER PART A

Map ID  
Direction  
Distance  
Elevation

MAP FINDINGS

Site

Database(s)

EDR ID Number  
EPA ID Number

**KETEMA AEROSPACE (Continued)**

**S103672274**

Other Information: Not reported  
Material Waste: Material  
Hazardous Categories 1: ACUTE  
Hazardous Categories 2: Not reported

Permit Number: 109272  
Update Date: 11/02/2012  
Case Number: MIXTURE  
Name: KODAK FIXER & REPLENISHER PART B  
Other Information: Not reported  
Material Waste: Material  
Hazardous Categories 1: ACUTE  
Hazardous Categories 2: Not reported

Permit Number: 109272  
Update Date: 11/02/2012  
Case Number: 108-10-1  
Name: METHYL ISOBUTYL KETONE  
Other Information: Not reported  
Material Waste: Material  
Hazardous Categories 1: FIRE  
Hazardous Categories 2: ACUTE

Permit Number: 109272  
Update Date: 11/02/2012  
Case Number: MIXTURE  
Name: NICOBRAZ 520 CEMENT  
Other Information: Not reported  
Material Waste: Material  
Hazardous Categories 1: ACUTE  
Hazardous Categories 2: CHRONIC

Permit Number: 109272  
Update Date: 11/02/2012  
Case Number: MIXTURE  
Name: NICOBRAZ520 CEMENT  
Other Information: Not reported  
Material Waste: Material  
Hazardous Categories 1: ACUTE  
Hazardous Categories 2: CHRONIC

Permit Number: 109272  
Update Date: 11/02/2012  
Case Number: 7697-37-2  
Name: NITRIC ACID 42%  
Other Information: Not reported  
Material Waste: Material  
Hazardous Categories 1: REACTIVE  
Hazardous Categories 2: Not reported

Permit Number: 109272  
Update Date: 11/02/2012  
Case Number: 7664-39-3  
Name: NITRIC ACID 14-16%; HYDROFLOURIC ACID 2-3% - TANK #11  
Other Information: Not reported  
Material Waste: Material  
Hazardous Categories 1: ACUTE

Map ID  
Direction  
Distance  
Elevation

MAP FINDINGS

Site

Database(s)

EDR ID Number  
EPA ID Number

**KETEMA AEROSPACE (Continued)**

**S103672274**

Hazardous Categories 2: CHRONIC  
  
Permit Number: 109272  
Update Date: 11/02/2012  
Case Number: 7697-37-2  
Name: NITRIC ACID 30-40%; HYDROFLOURIC ACID 2-3% - TANK #14  
Other Information: Not reported  
Material Waste: Material  
Hazardous Categories 1: ACUTE  
Hazardous Categories 2: CHRONIC

Permit Number: 109272  
Update Date: 11/02/2012  
Case Number: 7697-37-2  
Name: NITRIC ACID PICKLE TANK (30%, 50% 938 LBS) #12 TANK  
Other Information: Not reported  
Material Waste: Material  
Hazardous Categories 1: ACUTE  
Hazardous Categories 2: EXTREMELY HAZARDOUS

Permit Number: 109272  
Update Date: 11/02/2012  
Case Number: 7727-37-9  
Name: NITROGEN  
Other Information: Not reported  
Material Waste: Material  
Hazardous Categories 1: PRESSURE RELEASE  
Hazardous Categories 2: Not reported

Permit Number: 109272  
Update Date: 11/02/2012  
Case Number: 7727-37-9  
Name: NITROGEN, LIQUID  
Other Information: Not reported  
Material Waste: Material  
Hazardous Categories 1: PRESSURE RELEASE  
Hazardous Categories 2: CRYOGENIC

Permit Number: 109272  
Update Date: 11/02/2012  
Case Number: 8002-05-9  
Name: OILS, LUBRICATING  
Other Information: LUBRICATING OILS: TELLUS, DTE, VACTRA  
Material Waste: Material  
Hazardous Categories 1: ACUTE  
Hazardous Categories 2: Not reported

Permit Number: 109272  
Update Date: 11/02/2012  
Case Number: 7782-44-7  
Name: OXYGEN  
Other Information: Not reported  
Material Waste: Material  
Hazardous Categories 1: FIRE  
Hazardous Categories 2: PRESSURE RELEASE

Permit Number: 109272

Map ID  
Direction  
Distance  
Elevation

MAP FINDINGS

Site

Database(s)

EDR ID Number  
EPA ID Number

**KETEMA AEROSPACE (Continued)**

**S103672274**

Update Date: 11/02/2012  
Case Number: 7782-44-7  
Name: OXYGEN, LIQUID  
Other Information: Not reported  
Material Waste: Material  
Hazardous Categories 1: FIRE  
Hazardous Categories 2: PRESSURE RELEASE

Permit Number: 109272  
Update Date: 11/02/2012  
Case Number: MIXTURE  
Name: PENETRANT, TRACER TECH P-314D  
Other Information: Not reported  
Material Waste: Material  
Hazardous Categories 1: CHRONIC  
Hazardous Categories 2: Not reported

Permit Number: 109272  
Update Date: 11/02/2012  
Case Number: 74-98-6  
Name: PROPANE, LIQUID  
Other Information: Not reported  
Material Waste: Material  
Hazardous Categories 1: FIRE  
Hazardous Categories 2: PRESSURE RELEASE

Permit Number: 109272  
Update Date: 11/02/2012  
Case Number: 8052-41-3  
Name: STODDARD SOLVENT  
Other Information: Not reported  
Material Waste: Material  
Hazardous Categories 1: ACUTE  
Hazardous Categories 2: CHRONIC

Permit Number: 109272  
Update Date: 11/02/2012  
Case Number: 7664-93-9  
Name: SULFURIC ACID  
Other Information: Not reported  
Material Waste: Material  
Hazardous Categories 1: REACTIVE  
Hazardous Categories 2: Not reported

Permit Number: 109272  
Update Date: 11/02/2012  
Case Number: 7664-93-9  
Name: SULFURIC ACID 20%  
Other Information: Not reported  
Material Waste: Material  
Hazardous Categories 1: ACUTE  
Hazardous Categories 2: Not reported

Permit Number: 109272  
Update Date: 11/02/2012  
Case Number: 7632-00-0  
Name: THOROGARD (COOLING TOWER TREATMENT)



Map ID  
Direction  
Distance  
Elevation

MAP FINDINGS

Site

Database(s)

EDR ID Number  
EPA ID Number

**KETEMA AEROSPACE (Continued)**

**S103672274**

Other Information: Not reported  
Material Waste: Material  
Hazardous Categories 1: ACUTE  
Hazardous Categories 2: Not reported

Permit Number: 109272  
Update Date: 11/02/2012  
Case Number: MIXTURE  
Name: TURCO VITRO-KLENE  
Other Information: Not reported  
Material Waste: Material  
Hazardous Categories 1: ACUTE  
Hazardous Categories 2: CHRONIC

Permit Number: 109272  
Update Date: 11/02/2012  
Case Number: MIXTURE  
Name: WASTE 123 UNSPECIFIED ALKALINE SOL'N  
Other Information: 1-OUNCES VITROKLENE PER GALLON 180-F  
Material Waste: Waste  
Hazardous Categories 1: Not reported  
Hazardous Categories 2: Not reported

Permit Number: 109272  
Update Date: 11/02/2012  
Case Number: Not reported  
Name: WASTE 123 UNSPECIFIED ALKALINE SOL'N  
Other Information: WASTE ALKALINE SOLUTION  
Material Waste: Waste  
Hazardous Categories 1: Not reported  
Hazardous Categories 2: Not reported

Permit Number: 109272  
Update Date: 11/02/2012  
Case Number: Not reported  
Name: WASTE 134 AQUEOUS SOL'N W/LESS 10% ORG  
Other Information: PURGE WATER W/TCE  
Material Waste: Waste  
Hazardous Categories 1: Not reported  
Hazardous Categories 2: Not reported

Permit Number: 109272  
Update Date: 11/02/2012  
Case Number: Not reported  
Name: WASTE 135 UNSPECIFIED AQUEOUS SOL'N  
Other Information: DYE PENETRANT  
Material Waste: Waste  
Hazardous Categories 1: Not reported  
Hazardous Categories 2: Not reported

Permit Number: 109272  
Update Date: 11/02/2012  
Case Number: Not reported  
Name: WASTE 181 INORGANIC SOLID WASTE (OTHER)  
Other Information: ACID SCRUBBER SLUDGE  
Material Waste: Waste  
Hazardous Categories 1: Not reported

Map ID  
Direction  
Distance  
Elevation

MAP FINDINGS

Site

Database(s)

EDR ID Number  
EPA ID Number

**KETEMA AEROSPACE (Continued)**

**S103672274**

Hazardous Categories 2: Not reported

Permit Number: 109272  
Update Date: 11/02/2012  
Case Number: Not reported  
Name: WASTE 181 INORGANIC SOLID WASTE (OTHER)  
Other Information: FILTERS WITH SILVER  
Material Waste: Waste  
Hazardous Categories 1: Not reported  
Hazardous Categories 2: Not reported

Permit Number: 109272  
Update Date: 11/02/2012  
Case Number: Not reported  
Name: WASTE 181 INORGANIC SOLID WASTE (OTHER)\*  
Other Information: FILTERS WITH CHROMIUM  
Material Waste: Waste  
Hazardous Categories 1: Not reported  
Hazardous Categories 2: Not reported

Permit Number: 109272  
Update Date: 11/02/2012  
Case Number: Not reported  
Name: WASTE 214 UNSPEC SOLVENT MIXTURE  
Other Information: MIXED SOLVENT WASTE, IPA  
Material Waste: Waste  
Hazardous Categories 1: Not reported  
Hazardous Categories 2: Not reported

Permit Number: 109272  
Update Date: 11/02/2012  
Case Number: Not reported  
Name: WASTE 223 UNSPEC OIL CONTAINING WASTE  
Other Information: OILY WATER  
Material Waste: Waste  
Hazardous Categories 1: Not reported  
Hazardous Categories 2: Not reported

Permit Number: 109272  
Update Date: 11/02/2012  
Case Number: Not reported  
Name: WASTE 352 ORGANIC SOLIDS (OTHER)  
Other Information: FLAMMABLE SOLIDS;RAGS ETC  
Material Waste: Waste  
Hazardous Categories 1: Not reported  
Hazardous Categories 2: Not reported

Permit Number: 109272  
Update Date: 11/02/2012  
Case Number: Not reported  
Name: WASTE 352 ORGANIC SOLIDS (OTHER)  
Other Information: OILY ABSORBANT  
Material Waste: Waste  
Hazardous Categories 1: Not reported  
Hazardous Categories 2: Not reported

Permit Number: 109272

Map ID  
Direction  
Distance  
Elevation

MAP FINDINGS

Site

Database(s)

EDR ID Number  
EPA ID Number

**KETEMA AEROSPACE (Continued)**

**S103672274**

Update Date: 11/02/2012  
Case Number: 112-34-5  
Name: WASTE 352 ORGANIC SOLIDS (OTHER)-  
Other Information: 5.5% BLUE GOLD 160F  
Material Waste: Waste  
Hazardous Categories 1: Not reported  
Hazardous Categories 2: Not reported

Permit Number: 109272  
Update Date: 11/02/2012  
Case Number: Not reported  
Name: WASTE 352 ORGANIC SOLIDS (OTHER)%  
Other Information: ULTRASONIC CLEANER TANK 16 TURCO 4215  
Material Waste: Waste  
Hazardous Categories 1: Not reported  
Hazardous Categories 2: Not reported

Permit Number: 109272  
Update Date: 11/02/2012  
Case Number: Not reported  
Name: WASTE 352 ORGANIC SOLIDS (OTHER)\*  
Other Information: 5.5% BLUE GOLD 160F  
Material Waste: Waste  
Hazardous Categories 1: Not reported  
Hazardous Categories 2: Not reported

Permit Number: 109272  
Update Date: 11/02/2012  
Case Number: Not reported  
Name: WASTE 461 PAINT SLUDGE  
Other Information: Not reported  
Material Waste: Waste  
Hazardous Categories 1: Not reported  
Hazardous Categories 2: Not reported

Permit Number: 109272  
Update Date: 11/02/2012  
Case Number: Not reported  
Name: WASTE 491 UNSPECIFIED SLUDGE WASTE  
Other Information: RESIN BEADS  
Material Waste: Waste  
Hazardous Categories 1: Not reported  
Hazardous Categories 2: Not reported

Permit Number: 109272  
Update Date: 11/02/2012  
Case Number: Not reported  
Name: WASTE 541 PHOTOCHEM/PHOTOPROC WASTE  
Other Information: DEVELOPER  
Material Waste: Waste  
Hazardous Categories 1: Not reported  
Hazardous Categories 2: Not reported

Permit Number: 109272  
Update Date: 11/02/2012  
Case Number: Not reported  
Name: WASTE 792 LIQUIDS W/PH <OR= 2 W/METALS

Map ID  
Direction  
Distance  
Elevation

MAP FINDINGS

Site

Database(s)

EDR ID Number  
EPA ID Number

**KETEMA AEROSPACE (Continued)**

**S103672274**

Other Information: NITRIC ACID  
Material Waste: Waste  
Hazardous Categories 1: Not reported  
Hazardous Categories 2: Not reported  
  
Permit Number: 109272  
Update Date: 11/02/2012  
Case Number: Not reported  
Name: WASTE 792 LIQUIDS W/PH <OR= 2 W/METALS  
Other Information: NITRIC, HF DETERGENT  
Material Waste: Waste  
Hazardous Categories 1: Not reported  
Hazardous Categories 2: Not reported

Violations Active Permits:

Permit Number: 109272  
Update Date: 11/02/2012  
Inspection Date: 08/27/2004  
Violation Code: 6HV1757  
Violation: NO UNIT WRITTEN CLOSURE PLAN  
Violation Citation: Facility does not have an adequate written closure plan (plan must specify how & when each unit will be closed, equipment decontamination steps & procedures, expected year of closure, and estimated time required to close each unit). {67450.3(c)(11)}  
  
Activity: ACTIVE

Permit Number: 109272  
Update Date: 11/02/2012  
Inspection Date: 08/27/2004  
Violation Code: 6HV0145  
Violation: ERM REPORT NOT SUBMITTED TO HMD  
Violation Citation: Excluded recyclable materials report not submitted biennially to HMD &/or available. 25143.10  
  
Activity: ACTIVE

Permit Number: 109272  
Update Date: 11/02/2012  
Inspection Date: 08/27/2004  
Violation Code: 6HV0201  
Violation: WASTE CONTAINER NOT CLOSED  
Violation Citation: Hazardous waste containers are not kept closed while in storage. CCR 66265.173(a)  
  
Activity: ACTIVE

Permit Number: 109272  
Update Date: 11/02/2012  
Inspection Date: 08/27/2004  
Violation Code: 6HV0202  
Violation: WASTE CONTAINER W/O LABELS  
Violation Citation: Hazardous waste containers &/or tanks are missing labels, accumulation date and/or are improperly labeled. CCR 66262.34(a)(2); 66262.34(a)(3) & 66262.34(f)  
  
Activity: ACTIVE

Permit Number: 109272  
Update Date: 11/02/2012  
Inspection Date: 08/27/2004

Map ID  
Direction  
Distance  
Elevation

MAP FINDINGS

Site

Database(s)

EDR ID Number  
EPA ID Number

**KETEMA AEROSPACE (Continued)**

**S103672274**

Violation Code: 6HV0216  
Violation: HAZMATS WITHOUT PROPER LABELS  
Violation Citation: Hazardous materials have not been adequately labeled within 10 days & are now declared hazardous waste. HSC 25124(b)(3)(A) & 66262.34(f)  
Activity: ACTIVE

Permit Number: 109272  
Update Date: 11/02/2012  
Inspection Date: 08/27/2004  
Violation Code: 6HV0304  
Violation: WASTE DETERMINATION NOT MADE  
Violation Citation: Generator of a waste has not determined if that waste is a hazardous waste as defined by law. CCR 66262.11 & 66260.200( c)  
Activity: ACTIVE

Permit Number: 109272  
Update Date: 11/02/2012  
Inspection Date: 08/27/2004  
Violation Code: 6HV0401  
Violation: TRAINING RECORDS UNAVAILABLE  
Violation Citation: Personnel training records are not maintained to document compliance with requirements for current and former employees. CCR 66265.16(d)&(e)  
Activity: ACTIVE

Permit Number: 109272  
Update Date: 11/02/2012  
Inspection Date: 08/27/2004  
Violation Code: 6HV1006  
Violation: HMBP: INVENTORY INADEQUATE  
Violation Citation: Business Plan inventory does not list all hazardous materials on site in disclosable quantities. HSC 25504(a),25503.5  
Activity: ACTIVE

Permit Number: 109272  
Update Date: 11/02/2012  
Inspection Date: 08/27/2004  
Violation Code: 6HV1009  
Violation: HMBP: INADEQUATE SITE MAP  
Violation Citation: Business Plan does not have a site map which provides sufficient or complete information for emergency response agencies. HSC 25509(a)(5) & 25505(a)(2)  
Activity: ACTIVE

Permit Number: 109272  
Update Date: 11/02/2012  
Inspection Date: 08/27/2004  
Violation Code: 6HV1710  
Violation: UNIT SITE MAP/PLOT PLAN IS INADEQUATE  
Violation Citation: Site map/plot plan does not adequately show the location of all regulated treatment units. All FTUs: Title 19 CCR section 2729.2(a)(3) & {CE: 25201.5(d)(7); CA: 25200.3(e); PBR: 67450.2(b)(3)(B)}  
Activity: ACTIVE

Permit Number: 109272  
Update Date: 11/02/2012

Map ID  
Direction  
Distance  
Elevation

MAP FINDINGS

Site

Database(s)

EDR ID Number  
EPA ID Number

**KETEMA AEROSPACE (Continued)**

**S103672274**

Inspection Date: 08/27/2004  
Violation Code: 6HV1742  
Violation: NO PE WRITTEN ASSESSMENT OBTAINED  
Violation Citation: Facility has not obtained a written statement/assessment signed by an independent, California registered professional engineer (PE) certifying that tank system and secondary containment for tanks or containers meet all the design requirements of Title 22 CCR. For the CA tier, treatment in "containers" does not require a written statement signed by a PE for the containment area. {66264.175(c); & 66265.190 through 66265.202; PBR: 67450.3(c)(9) & (12); For CA 25200.3( c)(4)}

Activity: ACTIVE

Permit Number: 109272  
Update Date: 11/02/2012  
Inspection Date: 08/27/2004  
Violation Code: 6HV1745  
Violation: ANNUAL WASTE MINIM. CERT. INADEQ/MISSING  
Violation Citation: Annual waste minimization certification not properly completed/submitted to CUPA (must outline waste minimization program -as economically feasible- and state that treatment is in accordance with waste minimization program). {CA units: 25202.9 & 25200.3( c)(2); PBR 66262.45( c)}

Activity: ACTIVE

Permit Number: 109272  
Update Date: 11/02/2012  
Inspection Date: 08/27/2004  
Violation Code: 6HV1751  
Violation: PBR NOTIFICATION NOT FILED/RENEWED  
Violation Citation: PBR notification not renewed/filed annually (due by January 1) or sooner {if significant change(s) occurred}. {67450.3(c)(1) & (c)(2)}

Activity: ACTIVE

Permit Number: 109272  
Update Date: 11/02/2012  
Inspection Date: 08/27/2004  
Violation Code: 6HV1756  
Violation: WRITTEN ANALYSIS PLAN INADEQUATE/ABSENT  
Violation Citation: Written waste analysis plan does not exist or is inadequate in specifying parameters of analysis, testing methods, frequency of analysis and sampling methods used to obtain representative samples. {66265.13(b) & 67450.3(c)(9)(A)}

Activity: ACTIVE

Permit Number: 109272  
Update Date: 11/02/2012  
Inspection Date: 01/02/2007  
Violation Code: 6HV0201  
Violation: WASTE CONTAINER NOT CLOSED  
Violation Citation: Hazardous waste containers are not kept closed while in storage. CCR 66265.173(a)

Activity: ACTIVE

Permit Number: 109272  
Update Date: 11/02/2012  
Inspection Date: 01/02/2007

Map ID  
Direction  
Distance  
Elevation

MAP FINDINGS

Site

Database(s)

EDR ID Number  
EPA ID Number

**KETEMA AEROSPACE (Continued)**

**S103672274**

Violation Code: 6HV0202  
Violation: WASTE CONTAINER W/O LABELS  
Violation Citation: Hazardous waste containers &/or tanks are missing labels, accumulation date and/or are improperly labeled. CCR 66262.34(a)(2); 66262.34(a)(3) & 66262.34(f)  
Activity: ACTIVE

Permit Number: 109272  
Update Date: 11/02/2012  
Inspection Date: 01/02/2007  
Violation Code: 6HV0207  
Violation: FIRE/EXPLOSION/RELEASE NOT MINIMIZED  
Violation Citation: Facility not maintained &/operated to minimize possibility of fire, explosion or release. CCR 66265.31  
Activity: ACTIVE

Permit Number: 109272  
Update Date: 11/02/2012  
Inspection Date: 01/02/2007  
Violation Code: 6HV0404  
Violation: SPILL CONTROL EQUIPMT NOT AVAILABLE  
Violation Citation: Spill or fire control equipment is not available and/or not maintained. CCR 66265.32( c),(d)  
Activity: ACTIVE

Permit Number: 109272  
Update Date: 11/02/2012  
Inspection Date: 01/02/2007  
Violation Code: 6HV1009  
Violation: HMBP: INADEQUATE SITE MAP  
Violation Citation: Business Plan does not have a site map which provides sufficient or complete information for emergency response agencies. HSC 25509(a)(5) & 25505(a)(2)  
Activity: ACTIVE

Permit Number: 109272  
Update Date: 11/02/2012  
Inspection Date: 01/02/2007  
Violation Code: 6HV1018  
Violation: INVENTORY INCOMPLETE/NOT AMENDED  
Violation Citation: Inventory not amended for 100% increase of hazardous material onsite or inventory is incomplete. 25509, 25510  
Activity: ACTIVE

Permit Number: 109272  
Update Date: 11/02/2012  
Inspection Date: 01/02/2007  
Violation Code: 6HV0301  
Violation: HAZWASTE:UNAUTHORIZED DISPOSAL  
Violation Citation: Disposal or causing the disposal of hazardous waste to an unauthorized point (ground, storm drain, sewer system, trash, or air). HSC 25189.5(a) or 25189(d)  
Activity: ACTIVE

Permit Number: 109272  
Update Date: 11/02/2012  
Inspection Date: 01/02/2007



Map ID  
Direction  
Distance  
Elevation

MAP FINDINGS

Site

Database(s)

EDR ID Number  
EPA ID Number

**KETEMA AEROSPACE (Continued)**

**S103672274**

Violation Code: 6HV0216  
Violation: HAZMATS WITHOUT PROPER LABELS  
Violation Citation: Hazardous materials have not been adequately labeled within 10 days & are now declared hazardous waste. HSC 25124(b)(3)(A) & 66262.34(f)  
Activity: ACTIVE

Permit Number: 109272  
Update Date: 11/02/2012  
Inspection Date: 01/02/2007  
Violation Code: 6HV0224  
Violation: MISMANAGED EMPTY CONTAINERS >5GALS.  
Violation Citation: Failed to mark date on empty container larger than 5 gallons and/or manage it within one year. 66261.7(e) & (f).  
Activity: ACTIVE

Permit Number: 109272  
Update Date: 11/02/2012  
Inspection Date: 01/12/2007  
Violation Code: 6HV1706  
Violation: WRONG TIER FOR WASTE ID/TYPE/TREATMT.  
Violation Citation: Waste identification, waste type, and/or treatment method not correct for the tier(s) indicated. {CE: 25201.5; CEL: 25201.14(a); CA: 25200.3; PBR: 67450.3(c)(4) and 67450.11}  
Activity: ACTIVE

Permit Number: 109272  
Update Date: 11/02/2012  
Inspection Date: 01/12/2007  
Violation Code: 6HV1714  
Violation: IMPROPER/INADEQUATE UNIT CLOSURE  
Violation Citation: Improper/inadequate closure of treatment unit (closure includes removal or decontamination of equipment, waste residues, containment systems, soils and/or structures). {CE: 25201.5(d)(8)(A); CEL: 25201.14(c)(1); CA: 25200.3(g)(1); PBR: 67450.3(c)(11)}  
Activity: ACTIVE

Permit Number: 109272  
Update Date: 11/02/2012  
Inspection Date: 01/12/2007  
Violation Code: 6HV1716  
Violation: INADEQ/NO WRITTEN UNIT OPERATING INSTR.  
Violation Citation: Inadequate or no written operating instructions for treatment unit (must include for every unit: how to operate unit, how to perform waste treatment, and how to manage residuals AND records of the dates, volumes, and types of wastes treated). Records must be kept 3 years for CE; 5 years for CA; or until closure for PBR unit. {CE: 25201.5(d)(3)&(5); CEL: 25201.14(c)(1); CA: 25200.3(c)(6) & (7); PBR: 67450.3(c)(9)(D) and 66265.73(a) & (b)(1)}  
Activity: ACTIVE

Permit Number: 109272  
Update Date: 11/02/2012  
Inspection Date: 01/12/2007  
Violation Code: 6HV1756  
Violation: WRITTEN ANALYSIS PLAN INADEQUATE/ABSENT  
Violation Citation: Written waste analysis plan does not exist or is inadequate in specifying parameters of analysis, testing methods, frequency of

Map ID  
Direction  
Distance  
Elevation

MAP FINDINGS

Site

Database(s)

EDR ID Number  
EPA ID Number

**KETEMA AEROSPACE (Continued)**

**S103672274**

analysis and sampling methods used to obtain representative samples.  
{66265.13(b) & 67450.3(c)(9)(A)}

Activity: ACTIVE

Permit Number: 109272  
Update Date: 11/02/2012  
Inspection Date: 01/12/2007  
Violation Code: 6HV1759

Violation: Unit not closed within 180 days of treat  
Violation Citation: All closure activities were not completed within 180 days after final  
treatment. {67450.3(c)(11)(E)}

Activity: ACTIVE

Permit Number: 109272  
Update Date: 11/02/2012  
Inspection Date: 01/12/2007  
Violation Code: 6HV1761

Violation: CLOSURE CERTIFICATION NOT SENT TO CUPA  
Violation Citation: Certification signed by the owner/operator and a California  
registered, independent professional engineer was not submitted to the  
CUPA notifying that closure has been completed per the closure plan.  
{67450.3(c)(11)(G)}

Activity: ACTIVE

Permit Number: 109272  
Update Date: 11/02/2012  
Inspection Date: 05/29/2008  
Violation Code: 6HV0201

Violation: WASTE CONTAINER NOT CLOSED  
Violation Citation: Hazardous waste containers are not kept closed while in storage. CCR  
66265.173(a)

Activity: ACTIVE

Permit Number: 109272  
Update Date: 11/02/2012  
Inspection Date: 05/29/2008  
Violation Code: 6HV0202

Violation: WASTE CONTAINER W/O LABELS  
Violation Citation: Hazardous waste containers &/or tanks are missing labels, accumulation  
date and/or are improperly labeled. CCR 66262.34(a)(2);  
66262.34(a)(3) & 66262.34(f)

Activity: ACTIVE

Permit Number: 109272  
Update Date: 11/02/2012  
Inspection Date: 05/29/2008  
Violation Code: 6HV0207

Violation: FIRE/EXPLOSION/RELEASE NOT MINIMIZED  
Violation Citation: Facility not maintained &/operated to minimize possibility of fire,  
explosion or release. CCR 66265.31

Activity: ACTIVE

Permit Number: 109272  
Update Date: 11/02/2012  
Inspection Date: 05/29/2008  
Violation Code: 6HV0235

Violation: WASTE NOT ACCUMULATED IN CONTAINER/TANK

Map ID  
Direction  
Distance  
Elevation

MAP FINDINGS

Site

Database(s)

EDR ID Number  
EPA ID Number

**KETEMA AEROSPACE (Continued)**

**S103672274**

Violation Citation: Did not accumulate waste in container or tank. 66262.34(a)(1)  
Activity: ACTIVE

Permit Number: 109272  
Update Date: 11/02/2012  
Inspection Date: 08/05/2010  
Violation Code: 6HV0224  
Violation: MISMANAGED EMPTY CONTAINERS >5GALS.  
Violation Citation: Failed to mark date on empty container larger than 5 gallons and/or manage it within one year. 66261.7(e) & (f).  
Activity: ACTIVE

Permit Number: 109272  
Update Date: 11/02/2012  
Inspection Date: 08/05/2010  
Violation Code: 6HV1759  
Violation: Unit not closed within 180 days of treat  
Violation Citation: All closure activities were not completed within 180 days after final treatment. {67450.3(c)(11)(E)}  
Activity: ACTIVE

Permit Number: 109272  
Update Date: 11/02/2012  
Inspection Date: 08/05/2010  
Violation Code: 6HV1761  
Violation: CLOSURE CERTIFICATION NOT SENT TO CUPA  
Violation Citation: Certification signed by the owner/operator and a California registered, independent professional engineer was not submitted to the CUPA notifying that closure has been completed per the closure plan. {67450.3(c)(11)(G)}  
Activity: ACTIVE

Permit Number: 109272  
Update Date: 11/02/2012  
Inspection Date: 07/29/2003  
Violation Code: 6HV1562  
Violation: DID NOT NOTIFY OF UNIT CLOSURE  
Violation Citation: TIERED PERMITTING-ALL UNITS:The unit has been closed and the generator has not notified DTSC and the local agency of the closure.  
Activity: ACTIVE

Permit Number: 109272  
Update Date: 11/02/2012  
Inspection Date: 07/29/2003  
Violation Code: 6HV1564  
Violation: NO FIN ASSURANCE FOR CLOSURE  
Violation Citation: TIERED PERMITTING-CA&PBR: No Financial Assurance for closure cost estimates.  
Activity: ACTIVE

Permit Number: 109272  
Update Date: 11/02/2012  
Inspection Date: 07/29/2003  
Violation Code: 6HV1501  
Violation: NOT ALL UNITS IN TP NOTIFICATION  
Violation Citation: TIERED PERMITTING: FACILITY WIDE-Not all units under PBR, CA, and CE are properly indicated on Form DTSC 1772. (Add any new units with

Map ID  
Direction  
Distance  
Elevation

MAP FINDINGS

Site

Database(s)

EDR ID Number  
EPA ID Number

**KETEMA AEROSPACE (Continued)**

**S103672274**

unit sheets or correct tier on the unit sheet.)  
Activity: ACTIVE

Permit Number: 109272  
Update Date: 11/02/2012  
Inspection Date: 07/29/2003  
Violation Code: 6HV0143  
Violation: TP NOTIFICATION INCOMPLETE/INCORRECT  
Violation Citation: TIERED PERMITTING: TP Notification has incomplete or incorrect information. 25201

Activity: ACTIVE

Permit Number: 109272  
Update Date: 11/02/2012  
Inspection Date: 07/29/2003  
Violation Code: 6HV0201  
Violation: WASTE CONTAINER NOT CLOSED  
Violation Citation: Hazardous waste containers are not kept closed while in storage. CCR 66265.173(a)

Activity: ACTIVE

Permit Number: 109272  
Update Date: 11/02/2012  
Inspection Date: 07/29/2003  
Violation Code: 6HV0202  
Violation: WASTE CONTAINER W/O LABELS  
Violation Citation: Hazardous waste containers &/or tanks are missing labels, accumulation date and/or are improperly labeled. CCR 66262.34(a)(2); 66262.34(a)(3) & 66262.34(f)

Activity: ACTIVE

Permit Number: 109272  
Update Date: 11/02/2012  
Inspection Date: 07/29/2003  
Violation Code: 6HV0204  
Violation: WASTE CONTAINER:IMPROPER MGMT  
Violation Citation: Hazardous waste storage container is not handled or stored in a manner which will prevent leaks or rupture. CCR 66265.173

Activity: ACTIVE

Permit Number: 109272  
Update Date: 11/02/2012  
Inspection Date: 07/29/2003  
Violation Code: 6HV1611  
Violation: IMPROPER CLOSURE OF HW TANK UNIT  
Violation Citation: Failed to properly complete and/or document closure for a hazardous waste tank system. 67383.3 & 66265.197(a)&(b)

Activity: ACTIVE

UST:  
UST Name: UNDERGROUND TANK 109272 T001  
Last Update: 2012-11-02 14:17:38  
Permit Number: 109272  
Tank Type: SINGLE WALL  
Additional Id: NT0743-1 INDUSTRIAL WASTE PROCESSING OVERFLOW  
Capacity Gallons: 220  
UST Contents: Not reported

Map ID  
Direction  
Distance  
Elevation

MAP FINDINGS

Site

Database(s)

EDR ID Number  
EPA ID Number

**KETEMA AEROSPACE (Continued)**

**S103672274**

Other Content Info: INDUSTRIAL WASTE PROCESSING OV  
Reg Status: CLOSED  
Remove Close Date: 1987-01-12 00:00:00  
Year Installed: Not reported  
Pipe Type: Not reported  
Delivery System: Not reported  
Monitor Code: 90  
UST Monitor Method: NO MONITORING ALTERNATIVE SELECTED. VERIFY AND ENTER MONITORING ALTERNATIVE DURING INSPECTION.

UST Name: UNDERGROUND TANK 109272 T002  
Last Update: 2012-11-02 14:17:38  
Permit Number: 109272  
Tank Type: UNKNOWN  
Additional Id: 1601  
Capacity Gallons: 1000  
UST Contents: REGULAR UNLEADED  
Other Content Info: REGULAR UNLEADED  
Reg Status: REMOVED  
Remove Close Date: 1986-11-08 00:00:00  
Year Installed: 1964-01-01 00:00:00  
Pipe Type: Not reported  
Delivery System: Not reported  
Monitor Code: 90  
UST Monitor Method: NO MONITORING ALTERNATIVE SELECTED. VERIFY AND ENTER MONITORING ALTERNATIVE DURING INSPECTION.

UST Name: UNDERGROUND TANK 109272 T003  
Last Update: 2012-11-02 14:17:38  
Permit Number: 109272  
Tank Type: SINGLE WALL  
Additional Id: 3  
Capacity Gallons: 250  
UST Contents: Not reported  
Other Content Info: WASTE OIL  
Reg Status: CLOSED  
Remove Close Date: 1988-03-24 00:00:00  
Year Installed: Not reported  
Pipe Type: Not reported  
Delivery System: Not reported  
Monitor Code: 90  
UST Monitor Method: NO MONITORING ALTERNATIVE SELECTED. VERIFY AND ENTER MONITORING ALTERNATIVE DURING INSPECTION.

UST Name: UNDERGROUND TANK 109272 T004  
Last Update: 2012-11-02 14:17:38  
Permit Number: 109272  
Tank Type: SINGLE WALL  
Additional Id: 4  
Capacity Gallons: 250  
UST Contents: Not reported  
Other Content Info: WASTE OIL  
Reg Status: CLOSED  
Remove Close Date: 1988-03-24 00:00:00  
Year Installed: Not reported  
Pipe Type: Not reported  
Delivery System: Not reported

Map ID  
Direction  
Distance  
Elevation

MAP FINDINGS

Site

Database(s)

EDR ID Number  
EPA ID Number

**KETEMA AEROSPACE (Continued)**

**S103672274**

Monitor Code: 90  
UST Monitor Method: NO MONITORING ALTERNATIVE SELECTED. VERIFY AND ENTER MONITORING ALTERNATIVE DURING INSPECTION.

UST Name: UNDERGROUND TANK 109272 T005  
Last Update: 2012-11-02 14:17:38  
Permit Number: 109272  
Tank Type: SINGLE WALL  
Additional Id: 5 PAINT AND SOLVENT TANK WAS MADE OF WOOD  
Capacity Gallons: 500  
UST Contents: Not reported  
Other Content Info: PAINT AND SOLVENT TANK WAS MAD  
Reg Status: REMOVED  
Remove Close Date: 1988-01-05 00:00:00  
Year Installed: Not reported  
Pipe Type: Not reported  
Delivery System: Not reported  
Monitor Code: 07  
UST Monitor Method: SW TANK SW PRESSURE PIPE W/RESTRICTIVE LLD W/DAILY RECONCILIATION OR WEEKLY GAUGING: TANK AND PIPE TEST ANNUALLY

Name: SENIOR FLEXONICS, INC - KETEMA  
Address: 790 GREENFIELD DR  
City,State,Zip: EL CAJON, CA 92021  
Permit Number: 109272  
Business Type: 6HK50  
EPA Id Number: CAD047784574  
APN: 483-040-22-00  
Last HMMD Inspection: 08/05/2010  
Facility Telephone: 619-588-3305  
Permit Status: OPEN  
Permit Expiration: 03/31/2013  
Date Last Updated: 11/02/2012  
Facility Owner: SENIOR FLEXONICS, INC  
Facility Mailing Address: 790 GREENFIELD DR  
Facility Mailing City: EL CAJON  
Facility Mailing State: CA  
Facility Mailing Zip: 92021-3101  
UST Owner: Not reported  
Handle Regulated Hazmat: Y  
Own Or Operate UST: Not reported  
Subject To APSA: Not reported  
Generate Haz Waste: Y  
Treat Haz Waste: Y  
Generate Medical Waste: Not reported

Inventory Active Permits (not SQG Medical):

Permit Number: 109272  
Update Date: 11/02/2012  
Case Number: 74-86-2  
Name: ACETYLENE  
Other Information: Not reported  
Material Waste: Material  
Hazardous Categories 1: FIRE  
Hazardous Categories 2: PRESSURE RELEASE

Permit Number: 109272

Map ID  
Direction  
Distance  
Elevation

MAP FINDINGS

Site

Database(s)

EDR ID Number  
EPA ID Number

**KETEMA AEROSPACE (Continued)**

**S103672274**

Update Date: 11/02/2012  
Case Number: 67-73-0  
Name: ALCOHOL, 2-PROPANOL CLASS 10  
Other Information: Not reported  
Material Waste: Material  
Hazardous Categories 1: FIRE  
Hazardous Categories 2: Not reported

Permit Number: 109272  
Update Date: 11/02/2012  
Case Number: MIXTURE  
Name: ALPHA I - DETERGENT  
Other Information: Not reported  
Material Waste: Material  
Hazardous Categories 1: ACUTE  
Hazardous Categories 2: Not reported

Permit Number: 109272  
Update Date: 11/02/2012  
Case Number: 7440-37-1  
Name: ARGON GAS  
Other Information: Not reported  
Material Waste: Material  
Hazardous Categories 1: PRESSURE RELEASE  
Hazardous Categories 2: ACUTE

Permit Number: 109272  
Update Date: 11/02/2012  
Case Number: MIXTURE  
Name: ARGON(95%) HYDROGEN(5%, 1333-74-0  
Other Information: Not reported  
Material Waste: Material  
Hazardous Categories 1: PRESSURE RELEASE  
Hazardous Categories 2: Not reported

Permit Number: 109272  
Update Date: 11/02/2012  
Case Number: 7440-37-1  
Name: ARGON, LIQUID  
Other Information: Not reported  
Material Waste: Material  
Hazardous Categories 1: PRESSURE RELEASE  
Hazardous Categories 2: Not reported

Permit Number: 109272  
Update Date: 11/02/2012  
Case Number: 112-34-5  
Name: BLUE GOLD CLEANER 2-(2-BUTOXYETHOXY) ETHANOL  
Other Information: Not reported  
Material Waste: Material  
Hazardous Categories 1: ACUTE  
Hazardous Categories 2: CHRONIC

Permit Number: 109272  
Update Date: 11/02/2012  
Case Number: Not reported  
Name: CARCINOGENS &/OR REPRODUCTIVE TOXINS



Map ID  
Direction  
Distance  
Elevation

MAP FINDINGS

Site

Database(s)

EDR ID Number  
EPA ID Number

**KETEMA AEROSPACE (Continued)**

**S103672274**

Other Information: BELOW STATE DISCLOSURE AMTS ARE/MAY BE ON SITE  
Material Waste: Not reported  
Hazardous Categories 1: Not reported  
Hazardous Categories 2: Not reported

Permit Number: 109272  
Update Date: 11/02/2012  
Case Number: 1310-73-2  
Name: CAUSTIC SODA  
Other Information: Not reported  
Material Waste: Material  
Hazardous Categories 1: REACTIVE  
Hazardous Categories 2: Not reported

Permit Number: 109272  
Update Date: 11/02/2012  
Case Number: 1310-73-2  
Name: DEGREASING TANK #7 (CAUSTIC SODA)  
Other Information: Not reported  
Material Waste: Material  
Hazardous Categories 1: ACUTE  
Hazardous Categories 2: Not reported

Permit Number: 109272  
Update Date: 11/02/2012  
Case Number: 1310-73-2  
Name: DEGREASING TANK #9 SODIUM HYDROXIDE  
Other Information: Not reported  
Material Waste: Material  
Hazardous Categories 1: ACUTE  
Hazardous Categories 2: Not reported

Permit Number: 109272  
Update Date: 11/02/2012  
Case Number: 1330-20-7  
Name: DESOTO 110 SOLVENT CLEANER  
Other Information: Not reported  
Material Waste: Material  
Hazardous Categories 1: FIRE  
Hazardous Categories 2: Not reported

Permit Number: 109272  
Update Date: 11/02/2012  
Case Number: 7440-02-0  
Name: FLAME SPRAY POWDER (NI- 48%, CR-7%)  
Other Information: Not reported  
Material Waste: Material  
Hazardous Categories 1: ACUTE  
Hazardous Categories 2: CHRONIC

Permit Number: 109272  
Update Date: 11/02/2012  
Case Number: 7440-59-7  
Name: HELIUM  
Other Information: Not reported  
Material Waste: Material  
Hazardous Categories 1: PRESSURE RELEASE

Map ID  
Direction  
Distance  
Elevation

MAP FINDINGS

Site

Database(s)

EDR ID Number  
EPA ID Number

**KETEMA AEROSPACE (Continued)**

**S103672274**

Hazardous Categories 2: Not reported

Permit Number: 109272  
Update Date: 11/02/2012  
Case Number: 7664-39-3  
Name: HYDROFLUORIC ACID, 49%  
Other Information: Not reported  
Material Waste: Material  
Hazardous Categories 1: REACTIVE  
Hazardous Categories 2: EXTREMELY HAZARDOUS

Permit Number: 109272  
Update Date: 11/02/2012  
Case Number: 133-74-0  
Name: HYDROGEN, FLAME SPRAY H2  
Other Information: Not reported  
Material Waste: Material  
Hazardous Categories 1: FIRE  
Hazardous Categories 2: PRESSURE RELEASE

Permit Number: 109272  
Update Date: 11/02/2012  
Case Number: 67-63-0  
Name: ISOPROPYL ALCOHOL  
Other Information: Not reported  
Material Waste: Material  
Hazardous Categories 1: FIRE  
Hazardous Categories 2: ACUTE

Permit Number: 109272  
Update Date: 11/02/2012  
Case Number: MIXTURE  
Name: KODAK DEVELOPER REPLENISHER PART A  
Other Information: Not reported  
Material Waste: Material  
Hazardous Categories 1: ACUTE  
Hazardous Categories 2: Not reported

Permit Number: 109272  
Update Date: 11/02/2012  
Case Number: MIXTURE  
Name: KODAK FIXER & REPLENISHER PART B  
Other Information: Not reported  
Material Waste: Material  
Hazardous Categories 1: ACUTE  
Hazardous Categories 2: Not reported

Permit Number: 109272  
Update Date: 11/02/2012  
Case Number: 108-10-1  
Name: METHYL ISOBUTYL KETONE  
Other Information: Not reported  
Material Waste: Material  
Hazardous Categories 1: FIRE  
Hazardous Categories 2: ACUTE

Permit Number: 109272

Map ID  
Direction  
Distance  
Elevation

MAP FINDINGS

Site

Database(s)

EDR ID Number  
EPA ID Number

**KETEMA AEROSPACE (Continued)**

**S103672274**

Update Date: 11/02/2012  
Case Number: MIXTURE  
Name: NICOBRAZ 520 CEMENT  
Other Information: Not reported  
Material Waste: Material  
Hazardous Categories 1: ACUTE  
Hazardous Categories 2: CHRONIC

Permit Number: 109272  
Update Date: 11/02/2012  
Case Number: MIXTURE  
Name: NICOBRAZ520 CEMENT  
Other Information: Not reported  
Material Waste: Material  
Hazardous Categories 1: ACUTE  
Hazardous Categories 2: CHRONIC

Permit Number: 109272  
Update Date: 11/02/2012  
Case Number: 7697-37-2  
Name: NITRIC ACID 42%  
Other Information: Not reported  
Material Waste: Material  
Hazardous Categories 1: REACTIVE  
Hazardous Categories 2: Not reported

Permit Number: 109272  
Update Date: 11/02/2012  
Case Number: 7664-39-3  
Name: NITRIC ACID 14-16%; HYDROFLOURIC ACID 2-3% - TANK #11  
Other Information: Not reported  
Material Waste: Material  
Hazardous Categories 1: ACUTE  
Hazardous Categories 2: CHRONIC

Permit Number: 109272  
Update Date: 11/02/2012  
Case Number: 7697-37-2  
Name: NITRIC ACID 30-40%; HYDROFLOURIC ACID 2-3% - TANK #14  
Other Information: Not reported  
Material Waste: Material  
Hazardous Categories 1: ACUTE  
Hazardous Categories 2: CHRONIC

Permit Number: 109272  
Update Date: 11/02/2012  
Case Number: 7697-37-2  
Name: NITRIC ACID PICKLE TANK (30%, 50% 938 LBS) #12 TANK  
Other Information: Not reported  
Material Waste: Material  
Hazardous Categories 1: ACUTE  
Hazardous Categories 2: EXTREMELY HAZARDOUS

Permit Number: 109272  
Update Date: 11/02/2012  
Case Number: 7727-37-9  
Name: NITROGEN

Map ID  
Direction  
Distance  
Elevation

MAP FINDINGS

Site

Database(s)

EDR ID Number  
EPA ID Number

**KETEMA AEROSPACE (Continued)**

**S103672274**

Other Information:	Not reported
Material Waste:	Material
Hazardous Categories 1:	PRESSURE RELEASE
Hazardous Categories 2:	Not reported
Permit Number:	109272
Update Date:	11/02/2012
Case Number:	7727-37-9
Name:	NITROGEN, LIQUID
Other Information:	Not reported
Material Waste:	Material
Hazardous Categories 1:	PRESSURE RELEASE
Hazardous Categories 2:	CRYOGENIC
Permit Number:	109272
Update Date:	11/02/2012
Case Number:	8002-05-9
Name:	OILS, LUBRICATING
Other Information:	LUBRICATING OILS: TELLUS, DTE, VACTRA
Material Waste:	Material
Hazardous Categories 1:	ACUTE
Hazardous Categories 2:	Not reported
Permit Number:	109272
Update Date:	11/02/2012
Case Number:	7782-44-7
Name:	OXYGEN
Other Information:	Not reported
Material Waste:	Material
Hazardous Categories 1:	FIRE
Hazardous Categories 2:	PRESSURE RELEASE
Permit Number:	109272
Update Date:	11/02/2012
Case Number:	7782-44-7
Name:	OXYGEN, LIQUID
Other Information:	Not reported
Material Waste:	Material
Hazardous Categories 1:	FIRE
Hazardous Categories 2:	PRESSURE RELEASE
Permit Number:	109272
Update Date:	11/02/2012
Case Number:	MIXTURE
Name:	PENETRANT, TRACER TECH P-314D
Other Information:	Not reported
Material Waste:	Material
Hazardous Categories 1:	CHRONIC
Hazardous Categories 2:	Not reported
Permit Number:	109272
Update Date:	11/02/2012
Case Number:	74-98-6
Name:	PROPANE, LIQUID
Other Information:	Not reported
Material Waste:	Material
Hazardous Categories 1:	FIRE

Map ID  
Direction  
Distance  
Elevation

MAP FINDINGS

Site

Database(s)

EDR ID Number  
EPA ID Number

**KETEMA AEROSPACE (Continued)**

**S103672274**

Hazardous Categories 2: PRESSURE RELEASE

Permit Number: 109272  
Update Date: 11/02/2012  
Case Number: 8052-41-3  
Name: STODDARD SOLVENT  
Other Information: Not reported  
Material Waste: Material  
Hazardous Categories 1: ACUTE  
Hazardous Categories 2: CHRONIC

Permit Number: 109272  
Update Date: 11/02/2012  
Case Number: 7664-93-9  
Name: SULFURIC ACID  
Other Information: Not reported  
Material Waste: Material  
Hazardous Categories 1: REACTIVE  
Hazardous Categories 2: Not reported

Permit Number: 109272  
Update Date: 11/02/2012  
Case Number: 7664-93-9  
Name: SULFURIC ACID 20%  
Other Information: Not reported  
Material Waste: Material  
Hazardous Categories 1: ACUTE  
Hazardous Categories 2: Not reported

Permit Number: 109272  
Update Date: 11/02/2012  
Case Number: 7632-00-0  
Name: THOROGARD (COOLING TOWER TREATMENT)  
Other Information: Not reported  
Material Waste: Material  
Hazardous Categories 1: ACUTE  
Hazardous Categories 2: Not reported

Permit Number: 109272  
Update Date: 11/02/2012  
Case Number: MIXTURE  
Name: TURCO VITRO-KLENE  
Other Information: Not reported  
Material Waste: Material  
Hazardous Categories 1: ACUTE  
Hazardous Categories 2: CHRONIC

Permit Number: 109272  
Update Date: 11/02/2012  
Case Number: MIXTURE  
Name: WASTE 123 UNSPECIFIED ALKALINE SOL'N  
Other Information: 1-OUNCES VITROKLENE PER GALLON 180-F  
Material Waste: Waste  
Hazardous Categories 1: Not reported  
Hazardous Categories 2: Not reported

Permit Number: 109272

Map ID  
Direction  
Distance  
Elevation

MAP FINDINGS

Site

Database(s)

EDR ID Number  
EPA ID Number

**KETEMA AEROSPACE (Continued)**

**S103672274**

Update Date: 11/02/2012  
Case Number: Not reported  
Name: WASTE 123 UNSPECIFIED ALKALINE SOL'N  
Other Information: WASTE ALKALINE SOLUTION  
Material Waste: Waste  
Hazardous Categories 1: Not reported  
Hazardous Categories 2: Not reported

Permit Number: 109272  
Update Date: 11/02/2012  
Case Number: Not reported  
Name: WASTE 134 AQUEOUS SOL'N W/LESS 10% ORG  
Other Information: PURGE WATER W/TCE  
Material Waste: Waste  
Hazardous Categories 1: Not reported  
Hazardous Categories 2: Not reported

Permit Number: 109272  
Update Date: 11/02/2012  
Case Number: Not reported  
Name: WASTE 135 UNSPECIFIED AQUEOUS SOL'N  
Other Information: DYE PENETRANT  
Material Waste: Waste  
Hazardous Categories 1: Not reported  
Hazardous Categories 2: Not reported

Permit Number: 109272  
Update Date: 11/02/2012  
Case Number: Not reported  
Name: WASTE 181 INORGANIC SOLID WASTE (OTHER)  
Other Information: ACID SCRUBBER SLUDGE  
Material Waste: Waste  
Hazardous Categories 1: Not reported  
Hazardous Categories 2: Not reported

Permit Number: 109272  
Update Date: 11/02/2012  
Case Number: Not reported  
Name: WASTE 181 INORGANIC SOLID WASTE (OTHER)  
Other Information: FILTERS WITH SILVER  
Material Waste: Waste  
Hazardous Categories 1: Not reported  
Hazardous Categories 2: Not reported

Permit Number: 109272  
Update Date: 11/02/2012  
Case Number: Not reported  
Name: WASTE 181 INORGANIC SOLID WASTE (OTHER)\*  
Other Information: FILTERS WITH CHROMIUM  
Material Waste: Waste  
Hazardous Categories 1: Not reported  
Hazardous Categories 2: Not reported

Permit Number: 109272  
Update Date: 11/02/2012  
Case Number: Not reported  
Name: WASTE 214 UNSPEC SOLVENT MIXTURE

Map ID  
Direction  
Distance  
Elevation

MAP FINDINGS

Site

Database(s)

EDR ID Number  
EPA ID Number

**KETEMA AEROSPACE (Continued)**

**S103672274**

Other Information: MIXED SOLVENT WASTE, IPA  
Material Waste: Waste  
Hazardous Categories 1: Not reported  
Hazardous Categories 2: Not reported

Permit Number: 109272  
Update Date: 11/02/2012  
Case Number: Not reported  
Name: WASTE 223 UNSPEC OIL CONTAINING WASTE  
Other Information: OILY WATER  
Material Waste: Waste  
Hazardous Categories 1: Not reported  
Hazardous Categories 2: Not reported

Permit Number: 109272  
Update Date: 11/02/2012  
Case Number: Not reported  
Name: WASTE 352 ORGANIC SOLIDS (OTHER)  
Other Information: FLAMMABLE SOLIDS;RAGS ETC  
Material Waste: Waste  
Hazardous Categories 1: Not reported  
Hazardous Categories 2: Not reported

Permit Number: 109272  
Update Date: 11/02/2012  
Case Number: Not reported  
Name: WASTE 352 ORGANIC SOLIDS (OTHER)  
Other Information: OILY ABSORBANT  
Material Waste: Waste  
Hazardous Categories 1: Not reported  
Hazardous Categories 2: Not reported

Permit Number: 109272  
Update Date: 11/02/2012  
Case Number: 112-34-5  
Name: WASTE 352 ORGANIC SOLIDS (OTHER)-  
Other Information: 5.5% BLUE GOLD 160F  
Material Waste: Waste  
Hazardous Categories 1: Not reported  
Hazardous Categories 2: Not reported

Permit Number: 109272  
Update Date: 11/02/2012  
Case Number: Not reported  
Name: WASTE 352 ORGANIC SOLIDS (OTHER)%  
Other Information: ULTRASONIC CLEANER TANK 16 TURCO 4215  
Material Waste: Waste  
Hazardous Categories 1: Not reported  
Hazardous Categories 2: Not reported

Permit Number: 109272  
Update Date: 11/02/2012  
Case Number: Not reported  
Name: WASTE 352 ORGANIC SOLIDS (OTHER)\*  
Other Information: 5.5% BLUE GOLD 160F  
Material Waste: Waste  
Hazardous Categories 1: Not reported



Map ID  
Direction  
Distance  
Elevation

MAP FINDINGS

Site

Database(s)

EDR ID Number  
EPA ID Number

**KETEMA AEROSPACE (Continued)**

**S103672274**

Hazardous Categories 2: Not reported

Permit Number: 109272  
Update Date: 11/02/2012  
Case Number: Not reported  
Name: WASTE 461 PAINT SLUDGE  
Other Information: Not reported  
Material Waste: Waste  
Hazardous Categories 1: Not reported  
Hazardous Categories 2: Not reported

Permit Number: 109272  
Update Date: 11/02/2012  
Case Number: Not reported  
Name: WASTE 491 UNSPECIFIED SLUDGE WASTE  
Other Information: RESIN BEADS  
Material Waste: Waste  
Hazardous Categories 1: Not reported  
Hazardous Categories 2: Not reported

Permit Number: 109272  
Update Date: 11/02/2012  
Case Number: Not reported  
Name: WASTE 541 PHOTOCHEM/PHOTOPROC WASTE  
Other Information: DEVELOPER  
Material Waste: Waste  
Hazardous Categories 1: Not reported  
Hazardous Categories 2: Not reported

Permit Number: 109272  
Update Date: 11/02/2012  
Case Number: Not reported  
Name: WASTE 792 LIQUIDS W/PH <OR= 2 W/METALS  
Other Information: NITRIC ACID  
Material Waste: Waste  
Hazardous Categories 1: Not reported  
Hazardous Categories 2: Not reported

Permit Number: 109272  
Update Date: 11/02/2012  
Case Number: Not reported  
Name: WASTE 792 LIQUIDS W/PH <OR= 2 W/METALS  
Other Information: NITRIC, HF DETERGENT  
Material Waste: Waste  
Hazardous Categories 1: Not reported  
Hazardous Categories 2: Not reported

Violations Active Permits:

Permit Number: 109272  
Update Date: 11/02/2012  
Inspection Date: 08/27/2004  
Violation Code: 6HV1757  
Violation: NO UNIT WRITTEN CLOSURE PLAN  
Violation Citation: Facility does not have an adequate written closure plan (plan must specify how & when each unit will be closed, equipment decontamination steps & procedures, expected year of closure, and estimated time required to close each unit). {67450.3(c)(11)}

Map ID  
Direction  
Distance  
Elevation

MAP FINDINGS

Site

Database(s)

EDR ID Number  
EPA ID Number

**KETEMA AEROSPACE (Continued)**

**S103672274**

Activity: ACTIVE

Permit Number: 109272  
Update Date: 11/02/2012  
Inspection Date: 08/27/2004  
Violation Code: 6HV0145  
Violation: ERM REPORT NOT SUBMITTED TO HMD  
Violation Citation: Excluded recyclable materials report not submitted biennially to HMD &/or available. 25143.10

Activity: ACTIVE

Permit Number: 109272  
Update Date: 11/02/2012  
Inspection Date: 08/27/2004  
Violation Code: 6HV0201  
Violation: WASTE CONTAINER NOT CLOSED  
Violation Citation: Hazardous waste containers are not kept closed while in storage. CCR 66265.173(a)

Activity: ACTIVE

Permit Number: 109272  
Update Date: 11/02/2012  
Inspection Date: 08/27/2004  
Violation Code: 6HV0202  
Violation: WASTE CONTAINER W/O LABELS  
Violation Citation: Hazardous waste containers &/or tanks are missing labels, accumulation date and/or are improperly labeled. CCR 66262.34(a)(2); 66262.34(a)(3) & 66262.34(f)

Activity: ACTIVE

Permit Number: 109272  
Update Date: 11/02/2012  
Inspection Date: 08/27/2004  
Violation Code: 6HV0216  
Violation: HAZMATS WITHOUT PROPER LABELS  
Violation Citation: Hazardous materials have not been adequately labeled within 10 days & are now declared hazardous waste. HSC 25124(b)(3)(A) & 66262.34(f)

Activity: ACTIVE

Permit Number: 109272  
Update Date: 11/02/2012  
Inspection Date: 08/27/2004  
Violation Code: 6HV0304  
Violation: WASTE DETERMINATION NOT MADE  
Violation Citation: Generator of a waste has not determined if that waste is a hazardous waste as defined by law. CCR 66262.11 & 66260.200( c)

Activity: ACTIVE

Permit Number: 109272  
Update Date: 11/02/2012  
Inspection Date: 08/27/2004  
Violation Code: 6HV0401  
Violation: TRAINING RECORDS UNAVAILABLE  
Violation Citation: Personnel training records are not maintained to document compliance with requirements for current and former employees. CCR 66265.16(d)&(e)

Activity: ACTIVE

Map ID  
Direction  
Distance  
Elevation

MAP FINDINGS

Site

Database(s)

EDR ID Number  
EPA ID Number

**KETEMA AEROSPACE (Continued)**

**S103672274**

Permit Number: 109272  
Update Date: 11/02/2012  
Inspection Date: 08/27/2004  
Violation Code: 6HV1006  
Violation: HMBP: INVENTORY INADEQUATE  
Violation Citation: Business Plan inventory does not list all hazardous materials on site in disclosable quantities. HSC 25504(a),25503.5  
Activity: ACTIVE

Permit Number: 109272  
Update Date: 11/02/2012  
Inspection Date: 08/27/2004  
Violation Code: 6HV1009  
Violation: HMBP: INADEQUATE SITE MAP  
Violation Citation: Business Plan does not have a site map which provides sufficient or complete information for emergency response agencies. HSC 25509(a)(5) & 25505(a)(2)  
Activity: ACTIVE

Permit Number: 109272  
Update Date: 11/02/2012  
Inspection Date: 08/27/2004  
Violation Code: 6HV1710  
Violation: UNIT SITE MAP/PLOT PLAN IS INADEQUATE  
Violation Citation: Site map/plot plan does not adequately show the location of all regulated treatment units. All FTUs: Title 19 CCR section 2729.2(a)(3) & {CE: 25201.5(d)(7); CA: 25200.3(e); PBR: 67450.2(b)(3)(B)}  
Activity: ACTIVE

Permit Number: 109272  
Update Date: 11/02/2012  
Inspection Date: 08/27/2004  
Violation Code: 6HV1742  
Violation: NO PE WRITTEN ASSESSMENT OBTAINED  
Violation Citation: Facility has not obtained a written statement/assessment signed by an independent, California registered professional engineer (PE) certifying that tank system and secondary containment for tanks or containers meet all the design requirements of Title 22 CCR. For the CA tier, treatment in "containers" does not require a written statement signed by a PE for the containment area. {66264.175(c); & 66265.190 through 66265.202; PBR: 67450.3(c)(9) & (12); For CA 25200.3( c)(4)}  
Activity: ACTIVE

Permit Number: 109272  
Update Date: 11/02/2012  
Inspection Date: 08/27/2004  
Violation Code: 6HV1745  
Violation: ANNUAL WASTE MINIM. CERT. INADEQ/MISSING  
Violation Citation: Annual waste minimization certification not properly completed/submitted to CUPA (must outline waste minimization program -as economically feasible- and state that treatment is in accordance with waste minimization program). {CA units: 25202.9 & 25200.3( c)(2); PBR 66262.45( c)}  
Activity: ACTIVE

Map ID  
Direction  
Distance  
Elevation

MAP FINDINGS

Site

Database(s)

EDR ID Number  
EPA ID Number

**KETEMA AEROSPACE (Continued)**

**S103672274**

Permit Number: 109272  
Update Date: 11/02/2012  
Inspection Date: 08/27/2004  
Violation Code: 6HV1751  
Violation: PBR NOTIFICATION NOT FILED/RENEWED  
Violation Citation: PBR notification not renewed/filed annually (due by January 1) or sooner {if significant change(s) occurred}. {67450.3(c)(1) & (c)(2)}  
Activity: ACTIVE

Permit Number: 109272  
Update Date: 11/02/2012  
Inspection Date: 08/27/2004  
Violation Code: 6HV1756  
Violation: WRITTEN ANALYSIS PLAN INADEQUATE/ABSENT  
Violation Citation: Written waste analysis plan does not exist or is inadequate in specifying parameters of analysis, testing methods, frequency of analysis and sampling methods used to obtain representative samples. {66265.13(b) & 67450.3(c)(9)(A)}  
Activity: ACTIVE

Permit Number: 109272  
Update Date: 11/02/2012  
Inspection Date: 01/02/2007  
Violation Code: 6HV0201  
Violation: WASTE CONTAINER NOT CLOSED  
Violation Citation: Hazardous waste containers are not kept closed while in storage. CCR 66265.173(a)  
Activity: ACTIVE

Permit Number: 109272  
Update Date: 11/02/2012  
Inspection Date: 01/02/2007  
Violation Code: 6HV0202  
Violation: WASTE CONTAINER W/O LABELS  
Violation Citation: Hazardous waste containers &/or tanks are missing labels, accumulation date and/or are improperly labeled. CCR 66262.34(a)(2); 66262.34(a)(3) & 66262.34(f)  
Activity: ACTIVE

Permit Number: 109272  
Update Date: 11/02/2012  
Inspection Date: 01/02/2007  
Violation Code: 6HV0207  
Violation: FIRE/EXPLOSION/RELEASE NOT MINIMIZED  
Violation Citation: Facility not maintained &/operated to minimize possibility of fire, explosion or release. CCR 66265.31  
Activity: ACTIVE

Permit Number: 109272  
Update Date: 11/02/2012  
Inspection Date: 01/02/2007  
Violation Code: 6HV0404  
Violation: SPILL CONTROL EQUIPMT NOT AVAILABLE  
Violation Citation: Spill or fire control equipment is not available and/or not maintained. CCR 66265.32( c),(d)  
Activity: ACTIVE

Map ID  
Direction  
Distance  
Elevation

MAP FINDINGS

Site

Database(s)

EDR ID Number  
EPA ID Number

**KETEMA AEROSPACE (Continued)**

**S103672274**

Permit Number: 109272  
Update Date: 11/02/2012  
Inspection Date: 01/02/2007  
Violation Code: 6HV1009  
Violation: HMBP: INADEQUATE SITE MAP  
Violation Citation: Business Plan does not have a site map which provides sufficient or complete information for emergency response agencies. HSC 25509(a)(5) & 25505(a)(2)  
Activity: ACTIVE

Permit Number: 109272  
Update Date: 11/02/2012  
Inspection Date: 01/02/2007  
Violation Code: 6HV1018  
Violation: INVENTORY INCOMPLETE/NOT AMENDED  
Violation Citation: Inventory not amended for 100% increase of hazardous material onsite or inventory is incomplete. 25509, 25510  
Activity: ACTIVE

Permit Number: 109272  
Update Date: 11/02/2012  
Inspection Date: 01/02/2007  
Violation Code: 6HV0301  
Violation: HAZWASTE:UNAUTHORIZED DISPOSAL  
Violation Citation: Disposal or causing the disposal of hazardous waste to an unauthorized point (ground, storm drain, sewer system, trash, or air). HSC 25189.5(a) or 25189(d)  
Activity: ACTIVE

Permit Number: 109272  
Update Date: 11/02/2012  
Inspection Date: 01/02/2007  
Violation Code: 6HV0216  
Violation: HAZMATS WITHOUT PROPER LABELS  
Violation Citation: Hazardous materials have not been adequately labeled within 10 days & are now declared hazardous waste. HSC 25124(b)(3)(A) & 66262.34(f)  
Activity: ACTIVE

Permit Number: 109272  
Update Date: 11/02/2012  
Inspection Date: 01/02/2007  
Violation Code: 6HV0224  
Violation: MISMANAGED EMPTY CONTAINERS >5GALS.  
Violation Citation: Failed to mark date on empty container larger than 5 gallons and/or manage it within one year. 66261.7(e) & (f).  
Activity: ACTIVE

Permit Number: 109272  
Update Date: 11/02/2012  
Inspection Date: 01/12/2007  
Violation Code: 6HV1706  
Violation: WRONG TIER FOR WASTE ID/TYPE/TREATMT.  
Violation Citation: Waste identification, waste type, and/or treatment method not correct for the tier(s) indicated. {CE: 25201.5; CEL: 25201.14(a); CA: 25200.3; PBR: 67450.3(c)(4) and 67450.11}  
Activity: ACTIVE

Map ID  
Direction  
Distance  
Elevation

MAP FINDINGS

Site

Database(s)

EDR ID Number  
EPA ID Number

**KETEMA AEROSPACE (Continued)**

**S103672274**

Permit Number: 109272  
Update Date: 11/02/2012  
Inspection Date: 01/12/2007  
Violation Code: 6HV1714  
Violation: IMPROPER/INADEQUATE UNIT CLOSURE  
Violation Citation: Improper/inadequate closure of treatment unit (closure includes removal or decontamination of equipment, waste residues, containment systems, soils and/or structures). {CE: 25201.5(d)(8)(A); CEL: 25201.14(c)(1); CA: 25200.3(g)(1); PBR: 67450.3(c)(11)}

Activity: ACTIVE

Permit Number: 109272  
Update Date: 11/02/2012  
Inspection Date: 01/12/2007  
Violation Code: 6HV1716  
Violation: INADEQ/NO WRITTEN UNIT OPERATING INSTR.  
Violation Citation: Inadequate or no written operating instructions for treatment unit (must include for every unit: how to operate unit, how to perform waste treatment, and how to manage residuals AND records of the dates, volumes, and types of wastes treated). Records must be kept 3 years for CE; 5 years for CA; or until closure for PBR unit. {CE: 25201.5(d)(3)&(5); CEL: 25201.14(c)(1); CA: 25200.3(c)(6) & (7); PBR: 67450.3(c)(9)(D) and 66265.73(a) & (b)(1)}

Activity: ACTIVE

Permit Number: 109272  
Update Date: 11/02/2012  
Inspection Date: 01/12/2007  
Violation Code: 6HV1756  
Violation: WRITTEN ANALYSIS PLAN INADEQUATE/ABSENT  
Violation Citation: Written waste analysis plan does not exist or is inadequate in specifying parameters of analysis, testing methods, frequency of analysis and sampling methods used to obtain representative samples. {66265.13(b) & 67450.3(c)(9)(A)}

Activity: ACTIVE

Permit Number: 109272  
Update Date: 11/02/2012  
Inspection Date: 01/12/2007  
Violation Code: 6HV1759  
Violation: Unit not closed within 180 days of treat  
Violation Citation: All closure activities were not completed within 180 days after final treatment. {67450.3(c)(11)(E)}

Activity: ACTIVE

Permit Number: 109272  
Update Date: 11/02/2012  
Inspection Date: 01/12/2007  
Violation Code: 6HV1761  
Violation: CLOSURE CERTIFICATION NOT SENT TO CUPA  
Violation Citation: Certification signed by the owner/operator and a California registered, independent professional engineer was not submitted to the CUPA notifying that closure has been completed per the closure plan. {67450.3(c)(11)(G)}

Activity: ACTIVE

Permit Number: 109272

Map ID  
Direction  
Distance  
Elevation

MAP FINDINGS

Site

Database(s)

EDR ID Number  
EPA ID Number

**KETEMA AEROSPACE (Continued)**

**S103672274**

Update Date: 11/02/2012  
Inspection Date: 05/29/2008  
Violation Code: 6HV0201  
Violation: WASTE CONTAINER NOT CLOSED  
Violation Citation: Hazardous waste containers are not kept closed while in storage. CCR 66265.173(a)  
Activity: ACTIVE

Permit Number: 109272  
Update Date: 11/02/2012  
Inspection Date: 05/29/2008  
Violation Code: 6HV0202  
Violation: WASTE CONTAINER W/O LABELS  
Violation Citation: Hazardous waste containers &/or tanks are missing labels, accumulation date and/or are improperly labeled. CCR 66262.34(a)(2); 66262.34(a)(3) & 66262.34(f)  
Activity: ACTIVE

Permit Number: 109272  
Update Date: 11/02/2012  
Inspection Date: 05/29/2008  
Violation Code: 6HV0207  
Violation: FIRE/EXPLOSION/RELEASE NOT MINIMIZED  
Violation Citation: Facility not maintained &/operated to minimize possibility of fire, explosion or release. CCR 66265.31  
Activity: ACTIVE

Permit Number: 109272  
Update Date: 11/02/2012  
Inspection Date: 05/29/2008  
Violation Code: 6HV0235  
Violation: WASTE NOT ACCUMULATED IN CONTAINER/TANK  
Violation Citation: Did not accumulate waste in container or tank. 66262.34(a)(1)  
Activity: ACTIVE

Permit Number: 109272  
Update Date: 11/02/2012  
Inspection Date: 08/05/2010  
Violation Code: 6HV0224  
Violation: MISMANAGED EMPTY CONTAINERS >5GALS.  
Violation Citation: Failed to mark date on empty container larger than 5 gallons and/or manage it within one year. 66261.7(e) & (f).  
Activity: ACTIVE

Permit Number: 109272  
Update Date: 11/02/2012  
Inspection Date: 08/05/2010  
Violation Code: 6HV1759  
Violation: Unit not closed within 180 days of treat  
Violation Citation: All closure activities were not completed within 180 days after final treatment. {67450.3(c)(11)(E)}  
Activity: ACTIVE

Permit Number: 109272  
Update Date: 11/02/2012  
Inspection Date: 08/05/2010  
Violation Code: 6HV1761



Map ID  
Direction  
Distance  
Elevation

MAP FINDINGS

Site

Database(s)

EDR ID Number  
EPA ID Number

**KETEMA AEROSPACE (Continued)**

**S103672274**

Violation: CLOSURE CERTIFICATION NOT SENT TO CUPA  
Violation Citation: Certification signed by the owner/operator and a California registered, independent professional engineer was not submitted to the CUPA notifying that closure has been completed per the closure plan. {67450.3(c)(11)(G)}  
Activity: ACTIVE

Permit Number: 109272  
Update Date: 11/02/2012  
Inspection Date: 07/29/2003  
Violation Code: 6HV1562  
Violation: DID NOT NOTIFY OF UNIT CLOSURE  
Violation Citation: TIERED PERMITTING-ALL UNITS:The unit has been closed and the generator has not notified DTSC and the local agency of the closure.  
Activity: ACTIVE

Permit Number: 109272  
Update Date: 11/02/2012  
Inspection Date: 07/29/2003  
Violation Code: 6HV1564  
Violation: NO FIN ASSURANCE FOR CLOSURE  
Violation Citation: TIERED PERMITTING-CA&PBR: No Financial Assurance for closure cost estimates.  
Activity: ACTIVE

Permit Number: 109272  
Update Date: 11/02/2012  
Inspection Date: 07/29/2003  
Violation Code: 6HV1501  
Violation: NOT ALL UNITS IN TP NOTIFICATION  
Violation Citation: TIERED PERMITTING: FACILITY WIDE-Not all units under PBR, CA, and CE are properly indicated on Form DTSC 1772. (Add any new units with unit sheets or correct tier on the unit sheet.)  
Activity: ACTIVE

Permit Number: 109272  
Update Date: 11/02/2012  
Inspection Date: 07/29/2003  
Violation Code: 6HV0143  
Violation: TP NOTIFICATION INCOMPLETE/INCORRECT  
Violation Citation: TIERED PERMITTING: TP Notification has incomplete or incorrect information. 25201  
Activity: ACTIVE

Permit Number: 109272  
Update Date: 11/02/2012  
Inspection Date: 07/29/2003  
Violation Code: 6HV0201  
Violation: WASTE CONTAINER NOT CLOSED  
Violation Citation: Hazardous waste containers are not kept closed while in storage. CCR 66265.173(a)  
Activity: ACTIVE

Permit Number: 109272  
Update Date: 11/02/2012  
Inspection Date: 07/29/2003  
Violation Code: 6HV0202

Map ID  
Direction  
Distance  
Elevation

MAP FINDINGS

Site

Database(s)

EDR ID Number  
EPA ID Number

**KETEMA AEROSPACE (Continued)**

**S103672274**

Violation: WASTE CONTAINER W/O LABELS  
Violation Citation: Hazardous waste containers &/or tanks are missing labels, accumulation date and/or are improperly labeled. CCR 66262.34(a)(2); 66262.34(a)(3) & 66262.34(f)  
Activity: ACTIVE  
Permit Number: 109272  
Update Date: 11/02/2012  
Inspection Date: 07/29/2003  
Violation Code: 6HV0204  
Violation: WASTE CONTAINER:IMPROPER MGMT  
Violation Citation: Hazardous waste storage container is not handled or stored in a manner which will prevent leaks or rupture. CCR 66265.173  
Activity: ACTIVE  
Permit Number: 109272  
Update Date: 11/02/2012  
Inspection Date: 07/29/2003  
Violation Code: 6HV1611  
Violation: IMPROPER CLOSURE OF HW TANK UNIT  
Violation Citation: Failed to properly complete and/or document closure for a hazardous waste tank system. 67383.3 & 66265.197(a)&(b)  
Activity: ACTIVE

**UST:**

UST Name: UNDERGROUND TANK 109272 T001  
Last Update: 2012-11-02 14:17:38  
Permit Number: 109272  
Tank Type: SINGLE WALL  
Additional Id: NT0743-1 INDUSTRIAL WASTE PROCESSING OVERFLOW  
Capacity Gallons: 220  
UST Contents: Not reported  
Other Content Info: INDUSTRIAL WASTE PROCESSING OV  
Reg Status: CLOSED  
Remove Close Date: 1987-01-12 00:00:00  
Year Installed: Not reported  
Pipe Type: Not reported  
Delivery System: Not reported  
Monitor Code: 90  
UST Monitor Method: NO MONITORING ALTERNATIVE SELECTED. VERIFY AND ENTER MONITORING ALTERNATIVE DURING INSPECTION.

UST Name: UNDERGROUND TANK 109272 T002  
Last Update: 2012-11-02 14:17:38  
Permit Number: 109272  
Tank Type: UNKNOWN  
Additional Id: 1601  
Capacity Gallons: 1000  
UST Contents: REGULAR UNLEADED  
Other Content Info: REGULAR UNLEADED  
Reg Status: REMOVED  
Remove Close Date: 1986-11-08 00:00:00  
Year Installed: 1964-01-01 00:00:00  
Pipe Type: Not reported  
Delivery System: Not reported  
Monitor Code: 90  
UST Monitor Method: NO MONITORING ALTERNATIVE SELECTED. VERIFY AND ENTER MONITORING

Map ID  
Direction  
Distance  
Elevation

MAP FINDINGS

Site

Database(s)

EDR ID Number  
EPA ID Number

**KETEMA AEROSPACE (Continued)**

**S103672274**

ALTERNATIVE DURING INSPECTION.

UST Name: UNDERGROUND TANK 109272 T003  
Last Update: 2012-11-02 14:17:38  
Permit Number: 109272  
Tank Type: SINGLE WALL  
Additional Id: 3  
Capacity Gallons: 250  
UST Contents: Not reported  
Other Content Info: WASTE OIL  
Reg Status: CLOSED  
Remove Close Date: 1988-03-24 00:00:00  
Year Installed: Not reported  
Pipe Type: Not reported  
Delivery System: Not reported  
Monitor Code: 90  
UST Monitor Method: NO MONITORING ALTERNATIVE SELECTED. VERIFY AND ENTER MONITORING ALTERNATIVE DURING INSPECTION.

UST Name: UNDERGROUND TANK 109272 T004  
Last Update: 2012-11-02 14:17:38  
Permit Number: 109272  
Tank Type: SINGLE WALL  
Additional Id: 4  
Capacity Gallons: 250  
UST Contents: Not reported  
Other Content Info: WASTE OIL  
Reg Status: CLOSED  
Remove Close Date: 1988-03-24 00:00:00  
Year Installed: Not reported  
Pipe Type: Not reported  
Delivery System: Not reported  
Monitor Code: 90  
UST Monitor Method: NO MONITORING ALTERNATIVE SELECTED. VERIFY AND ENTER MONITORING ALTERNATIVE DURING INSPECTION.

UST Name: UNDERGROUND TANK 109272 T005  
Last Update: 2012-11-02 14:17:38  
Permit Number: 109272  
Tank Type: SINGLE WALL  
Additional Id: 5 PAINT AND SOLVENT TANK WAS MADE OF WOOD  
Capacity Gallons: 500  
UST Contents: Not reported  
Other Content Info: PAINT AND SOLVENT TANK WAS MAD  
Reg Status: REMOVED  
Remove Close Date: 1988-01-05 00:00:00  
Year Installed: Not reported  
Pipe Type: Not reported  
Delivery System: Not reported  
Monitor Code: 07  
UST Monitor Method: SW TANK SW PRESSURE PIPE W/RESTRICTIVE LLD W/DAILY RECONCILIATION OR WEEKLY GAUGING: TANK AND PIPE TEST ANNUALLY

CORTESE:  
Name: KETEMA AEROSPACE  
Address: 790 GREENFIELD DRIVE

Map ID  
Direction  
Distance  
Elevation

MAP FINDINGS

Site

Database(s)

EDR ID Number  
EPA ID Number

**KETEMA AEROSPACE (Continued)**

**S103672274**

City,State,Zip: EL CAJON, CA 92021  
Region: CORTESE  
Envirostor Id: Not reported  
Global ID: Not reported  
Site/Facility Type: Not reported  
Cleanup Status: Not reported  
Status Date: Not reported  
Site Code: Not reported  
Latitude: Not reported  
Longitude: Not reported  
Owner: Not reported  
Enf Type: Not reported  
Swat R: Not reported  
Flag: CORTESE  
Order No: Not reported  
Waste Discharge System No: Not reported  
Effective Date: Not reported  
Region 2: Not reported  
WID Id: Not reported  
Solid Waste Id No: Not reported  
Waste Management Uit Name: Not reported  
File Name: Cease Desist Orders & Cleanup Abatement Orders

Name: KETEMA AEROSPACE & ELECTRONICS  
Address: 790 GREENFIELD DR.  
City,State,Zip: EL CAJON, CA 92021  
Region: CORTESE  
Envirostor Id: 37370033  
Global ID: Not reported  
Site/Facility Type: STATE RESPONSE  
Cleanup Status: ACTIVE  
Status Date: 09/28/2017  
Site Code: 400433  
Latitude: 32.814658  
Longitude: -116.95272  
Owner: Not reported  
Enf Type: Not reported  
Swat R: Not reported  
Flag: envirostor  
Order No: Not reported  
Waste Discharge System No: Not reported  
Effective Date: Not reported  
Region 2: Not reported  
WID Id: Not reported  
Solid Waste Id No: Not reported  
Waste Management Uit Name: Not reported  
File Name: Haz Waste & Substances Sites

**ENF:**

Name: KETEMA AEROSPACE  
Address: 790 GREENFIELD DRIVE  
City,State,Zip: EL CAJON, CA 92021  
Region: 9  
Facility Id: 627107  
Agency Name: Not reported  
Place Type: Manufacturing  
Place Subtype: Manufacturing NEC

Map ID  
Direction  
Distance  
Elevation

MAP FINDINGS

Site

Database(s)

EDR ID Number  
EPA ID Number

**KETEMA AEROSPACE (Continued)**

**S103672274**

Facility Type:	All other facilities
Agency Type:	Not reported
# Of Agencies:	Not reported
Place Latitude:	32.81456
Place Longitude:	-116.95238
SIC Code 1:	Not reported
SIC Desc 1:	Not reported
SIC Code 2:	Not reported
SIC Desc 2:	Not reported
SIC Code 3:	Not reported
SIC Desc 3:	Not reported
NAICS Code 1:	Not reported
NAICS Desc 1:	Not reported
NAICS Code 2:	Not reported
NAICS Desc 2:	Not reported
NAICS Code 3:	Not reported
NAICS Desc 3:	Not reported
# Of Places:	1
Source Of Facility:	Enf Action
Design Flow:	Not reported
Threat To Water Quality:	Not reported
Complexity:	Not reported
Pretreatment:	Not reported
Facility Waste Type:	Not reported
Facility Waste Type 2:	Not reported
Facility Waste Type 3:	Not reported
Facility Waste Type 4:	Not reported
Program:	Not reported
Program Category1:	Not reported
Program Category2:	TANKS
# Of Programs:	Not reported
WDID:	Not reported
Reg Measure Id:	Not reported
Reg Measure Type:	Not reported
Region:	Not reported
Order #:	Not reported
Npdes# CA#:	Not reported
Major-Minor:	Not reported
Npdes Type:	Not reported
Reclamation:	Not reported
Dredge Fill Fee:	Not reported
301H:	Not reported
Application Fee Amt Received:	Not reported
Status:	Not reported
Status Date:	Not reported
Effective Date:	Not reported
Expiration/Review Date:	Not reported
Termination Date:	Not reported
WDR Review - Amend:	Not reported
WDR Review - Revise/Renew:	Not reported
WDR Review - Rescind:	Not reported
WDR Review - No Action Required:	Not reported
WDR Review - Pending:	Not reported
WDR Review - Planned:	Not reported
Status Enrollee:	Not reported
Individual/General:	Not reported
Fee Code:	Not reported

Map ID  
Direction  
Distance  
Elevation

MAP FINDINGS

Site

Database(s)

EDR ID Number  
EPA ID Number

**KETEMA AEROSPACE (Continued)**

**S103672274**

Direction/Voice: Not reported  
Enforcement Id(EID): 354854  
Region: 9  
Order / Resolution Number: R9-2002-0201  
Enforcement Action Type: Clean-up and Abatement Order  
Effective Date: 09/19/2002  
Adoption/Issuance Date: 09/19/2002  
Achieve Date: Not reported  
Termination Date: 08/12/2009  
ACL Issuance Date: Not reported  
EPL Issuance Date: Not reported  
Status: Historical  
Title: CAO R9-2002-0201 against Schutte and Koerting Inc. and Ametek Inc.  
Description: Chlorinated solvents discharged to ground and ground water at concentrations in excess of water quality objectives.  
Program: SLIC  
Latest Milestone Completion Date: Not reported  
# Of Programs1: 1  
Total Assessment Amount: 0  
Initial Assessed Amount: 0  
Liability \$ Amount: 0  
Project \$ Amount: 0  
Liability \$ Paid: 0  
Project \$ Completed: 0  
Total \$ Paid/Completed Amount: 0  
  
Name: KETEMA AEROSPACE  
Address: 790 GREENFIELD DRIVE  
City,State,Zip: EL CAJON, CA 92021  
Region: 9  
Facility Id: 627107  
Agency Name: Not reported  
Place Type: Manufacturing  
Place Subtype: Manufacturing NEC  
Facility Type: All other facilities  
Agency Type: Not reported  
# Of Agencies: Not reported  
Place Latitude: 32.81456  
Place Longitude: -116.95238  
SIC Code 1: Not reported  
SIC Desc 1: Not reported  
SIC Code 2: Not reported  
SIC Desc 2: Not reported  
SIC Code 3: Not reported  
SIC Desc 3: Not reported  
NAICS Code 1: Not reported  
NAICS Desc 1: Not reported  
NAICS Code 2: Not reported  
NAICS Desc 2: Not reported  
NAICS Code 3: Not reported  
NAICS Desc 3: Not reported  
# Of Places: 1  
Source Of Facility: Enf Action  
Design Flow: Not reported  
Threat To Water Quality: Not reported  
Complexity: Not reported  
Pretreatment: Not reported

Map ID  
Direction  
Distance  
Elevation

MAP FINDINGS

Site

Database(s)

EDR ID Number  
EPA ID Number

**KETEMA AEROSPACE (Continued)**

**S103672274**

Facility Waste Type:	Not reported
Facility Waste Type 2:	Not reported
Facility Waste Type 3:	Not reported
Facility Waste Type 4:	Not reported
Program:	Not reported
Program Category1:	Not reported
Program Category2:	TANKS
# Of Programs:	Not reported
WDID:	Not reported
Reg Measure Id:	Not reported
Reg Measure Type:	Not reported
Region:	Not reported
Order #:	Not reported
Npdes# CA#:	Not reported
Major-Minor:	Not reported
Npdes Type:	Not reported
Reclamation:	Not reported
Dredge Fill Fee:	Not reported
301H:	Not reported
Application Fee Amt Received:	Not reported
Status:	Not reported
Status Date:	Not reported
Effective Date:	Not reported
Expiration/Review Date:	Not reported
Termination Date:	Not reported
WDR Review - Amend:	Not reported
WDR Review - Revise/Renew:	Not reported
WDR Review - Rescind:	Not reported
WDR Review - No Action Required:	Not reported
WDR Review - Pending:	Not reported
WDR Review - Planned:	Not reported
Status Enrollee:	Not reported
Individual/General:	Not reported
Fee Code:	Not reported
Direction/Voice:	Not reported
Enforcement Id(EID):	354850
Region:	9
Order / Resolution Number:	R9-2009-0091
Enforcement Action Type:	Admin Civil Liability
Effective Date:	08/12/2009
Adoption/Issuance Date:	08/12/2009
Achieve Date:	Not reported
Termination Date:	05/17/2017
ACL Issuance Date:	10/07/2008
EPL Issuance Date:	Not reported
Status:	Historical
Title:	ACL R9-2009-0091 for Ametek Inc
Description:	Letter confirming compliance achieved May 17, 2017 attached. ACL Order for 1) Failure to report as required by Directive No. 1 of CAO R9-2002-0201 and 2) Failure to submit a Feasibility Study as required by Directive No. 3 of CAO R9-2002-0201. This order R9-2009-0091 connects the settlement agreement of ACL R9-2008-0033 and associated penalties 1,095,000 (by payment of 600,000) and suspends further payment of liabilities (495,000). One half of the suspended liability (247,500) is permanently waived after 30 days after the Site Investigation and Characterization



Map ID  
Direction  
Distance  
Elevation

MAP FINDINGS

Site

Database(s)

EDR ID Number  
EPA ID Number

**KETEMA AEROSPACE (Continued)**

**S103672274**

report is submitted by CAO R9-2009-0073 (Exhibit B to R9-2009-0091). The final half of the suspended liability (247,500) is permanently waived when the implementation of the RAP is completed as per CAO R9-2009-0073.

Program: SLIC  
Latest Milestone Completion Date: 5/17/2017  
# Of Programs1: 1  
Total Assessment Amount: 1095000  
Initial Assessed Amount: 2269000  
Liability \$ Amount: 600000  
Project \$ Amount: 495000  
Liability \$ Paid: 600000  
Project \$ Completed: 0  
Total \$ Paid/Completed Amount: 600000

Name: SENIOR FLEXONICS, INC  
Address: 790 GREENFIELD  
City,State,Zip: EL CAJON, CA 92020  
Region: 9  
Facility Id: 256287  
Agency Name: Not reported  
Place Type: Facility  
Place Subtype: Not reported  
Facility Type: Industrial  
Agency Type: Not reported  
# Of Agencies: Not reported  
Place Latitude: Not reported  
Place Longitude: Not reported  
SIC Code 1: 3724  
SIC Desc 1: Aircraft Engines and Engine Parts  
SIC Code 2: Not reported  
SIC Desc 2: Not reported  
SIC Code 3: Not reported  
SIC Desc 3: Not reported  
NAICS Code 1: Not reported  
NAICS Desc 1: Not reported  
NAICS Code 2: Not reported  
NAICS Desc 2: Not reported  
NAICS Code 3: Not reported  
NAICS Desc 3: Not reported  
# Of Places: 1  
Source Of Facility: Enf Action  
Design Flow: Not reported  
Threat To Water Quality: Not reported  
Complexity: Not reported  
Pretreatment: Not reported  
Facility Waste Type: Not reported  
Facility Waste Type 2: Not reported  
Facility Waste Type 3: Not reported  
Facility Waste Type 4: Not reported  
Program: Not reported  
Program Category1: Not reported  
Program Category2: TANKS  
# Of Programs: Not reported  
WDID: Not reported  
Reg Measure Id: Not reported  
Reg Measure Type: Not reported

Map ID  
Direction  
Distance  
Elevation

MAP FINDINGS

Site

Database(s)

EDR ID Number  
EPA ID Number

**KETEMA AEROSPACE (Continued)**

**S103672274**

Region:	Not reported
Order #:	Not reported
Npdes# CA#:	Not reported
Major-Minor:	Not reported
Npdes Type:	Not reported
Reclamation:	Not reported
Dredge Fill Fee:	Not reported
301H:	Not reported
Application Fee Amt Received:	Not reported
Status:	Not reported
Status Date:	Not reported
Effective Date:	Not reported
Expiration/Review Date:	Not reported
Termination Date:	Not reported
WDR Review - Amend:	Not reported
WDR Review - Revise/Renew:	Not reported
WDR Review - Rescind:	Not reported
WDR Review - No Action Required:	Not reported
WDR Review - Pending:	Not reported
WDR Review - Planned:	Not reported
Status Enrollee:	Not reported
Individual/General:	Not reported
Fee Code:	Not reported
Direction/Voice:	Not reported
Enforcement Id(EID):	250312
Region:	9
Order / Resolution Number:	R9-2004-0045
Enforcement Action Type:	Notice of Violation
Effective Date:	02/02/2004
Adoption/Issuance Date:	Not reported
Achieve Date:	Not reported
Termination Date:	02/02/2004
ACL Issuance Date:	Not reported
EPL Issuance Date:	Not reported
Status:	Historical
Title:	NOV - on CAO R9-1998-0011 Ametek and Ketema (Senior Flexonics at 790 Greenfield Drive) - 9 000252N97
Description:	NOV was issued for failure to submit a Feasibility Study by January 16, 2004.
Program:	SLIC
Latest Milestone Completion Date:	Not reported
# Of Programs1:	1
Total Assessment Amount:	0
Initial Assessed Amount:	0
Liability \$ Amount:	0
Project \$ Amount:	0
Liability \$ Paid:	0
Project \$ Completed:	0
Total \$ Paid/Completed Amount:	0
Name:	SENIOR FLEXONICS, INC
Address:	790 GREENFIELD
City,State,Zip:	EL CAJON, CA 92020
Region:	9
Facility Id:	256287
Agency Name:	Not reported
Place Type:	Facility

Map ID  
Direction  
Distance  
Elevation

MAP FINDINGS

Site

Database(s)

EDR ID Number  
EPA ID Number

**KETEMA AEROSPACE (Continued)**

**S103672274**

Place Subtype:	Not reported
Facility Type:	Industrial
Agency Type:	Not reported
# Of Agencies:	Not reported
Place Latitude:	Not reported
Place Longitude:	Not reported
SIC Code 1:	3724
SIC Desc 1:	Aircraft Engines and Engine Parts
SIC Code 2:	Not reported
SIC Desc 2:	Not reported
SIC Code 3:	Not reported
SIC Desc 3:	Not reported
NAICS Code 1:	Not reported
NAICS Desc 1:	Not reported
NAICS Code 2:	Not reported
NAICS Desc 2:	Not reported
NAICS Code 3:	Not reported
NAICS Desc 3:	Not reported
# Of Places:	1
Source Of Facility:	Enf Action
Design Flow:	Not reported
Threat To Water Quality:	Not reported
Complexity:	Not reported
Pretreatment:	Not reported
Facility Waste Type:	Not reported
Facility Waste Type 2:	Not reported
Facility Waste Type 3:	Not reported
Facility Waste Type 4:	Not reported
Program:	Not reported
Program Category1:	Not reported
Program Category2:	TANKS
# Of Programs:	Not reported
WDID:	Not reported
Reg Measure Id:	Not reported
Reg Measure Type:	Not reported
Region:	Not reported
Order #:	Not reported
Npdes# CA#:	Not reported
Major-Minor:	Not reported
Npdes Type:	Not reported
Reclamation:	Not reported
Dredge Fill Fee:	Not reported
301H:	Not reported
Application Fee Amt Received:	Not reported
Status:	Not reported
Status Date:	Not reported
Effective Date:	Not reported
Expiration/Review Date:	Not reported
Termination Date:	Not reported
WDR Review - Amend:	Not reported
WDR Review - Revise/Renew:	Not reported
WDR Review - Rescind:	Not reported
WDR Review - No Action Required:	Not reported
WDR Review - Pending:	Not reported
WDR Review - Planned:	Not reported
Status Enrollee:	Not reported
Individual/General:	Not reported

Map ID  
Direction  
Distance  
Elevation

MAP FINDINGS

Site

Database(s)

EDR ID Number  
EPA ID Number

**KETEMA AEROSPACE (Continued)**

**S103672274**

Fee Code: Not reported  
Direction/Voice: Not reported  
Enforcement Id(EID): 238180  
Region: 9  
Order / Resolution Number: UNKNOWN  
Enforcement Action Type: Staff Enforcement Letter  
Effective Date: 09/21/2001  
Adoption/Issuance Date: Not reported  
Achieve Date: Not reported  
Termination Date: 09/21/2001  
ACL Issuance Date: Not reported  
EPL Issuance Date: Not reported  
Status: Historical  
Title: SEL - on CAO R9-1998-0011 Ametek and Ketema (Senior Flexonics at 790 Greenfield Drive) - 9 000252N97  
Description: Compliance- Cleanup and Abatement Order No. 98-11 790 Greenfield Drive El Cajon California  
Program: SLIC  
Latest Milestone Completion Date: Not reported  
# Of Programs1: 1  
Total Assessment Amount: 0  
Initial Assessed Amount: 0  
Liability \$ Amount: 0  
Project \$ Amount: 0  
Liability \$ Paid: 0  
Project \$ Completed: 0  
Total \$ Paid/Completed Amount: 0  
Name: SENIOR FLEXONICS, INC  
Address: 790 GREENFIELD  
City,State,Zip: EL CAJON, CA 92020  
Region: 9  
Facility Id: 256287  
Agency Name: Not reported  
Place Type: Facility  
Place Subtype: Not reported  
Facility Type: Industrial  
Agency Type: Not reported  
# Of Agencies: Not reported  
Place Latitude: Not reported  
Place Longitude: Not reported  
SIC Code 1: 3724  
SIC Desc 1: Aircraft Engines and Engine Parts  
SIC Code 2: Not reported  
SIC Desc 2: Not reported  
SIC Code 3: Not reported  
SIC Desc 3: Not reported  
NAICS Code 1: Not reported  
NAICS Desc 1: Not reported  
NAICS Code 2: Not reported  
NAICS Desc 2: Not reported  
NAICS Code 3: Not reported  
NAICS Desc 3: Not reported  
# Of Places: 1  
Source Of Facility: Enf Action  
Design Flow: Not reported  
Threat To Water Quality: Not reported

Map ID  
 Direction  
 Distance  
 Elevation

MAP FINDINGS

Site

Database(s)

EDR ID Number  
 EPA ID Number

**KETEMA AEROSPACE (Continued)**

**S103672274**

Complexity:	Not reported
Pretreatment:	Not reported
Facility Waste Type:	Not reported
Facility Waste Type 2:	Not reported
Facility Waste Type 3:	Not reported
Facility Waste Type 4:	Not reported
Program:	Not reported
Program Category1:	Not reported
Program Category2:	TANKS
# Of Programs:	Not reported
WDID:	Not reported
Reg Measure Id:	Not reported
Reg Measure Type:	Not reported
Region:	Not reported
Order #:	Not reported
Npdes# CA#:	Not reported
Major-Minor:	Not reported
Npdes Type:	Not reported
Reclamation:	Not reported
Dredge Fill Fee:	Not reported
301H:	Not reported
Application Fee Amt Received:	Not reported
Status:	Not reported
Status Date:	Not reported
Effective Date:	Not reported
Expiration/Review Date:	Not reported
Termination Date:	Not reported
WDR Review - Amend:	Not reported
WDR Review - Revise/Renew:	Not reported
WDR Review - Rescind:	Not reported
WDR Review - No Action Required:	Not reported
WDR Review - Pending:	Not reported
WDR Review - Planned:	Not reported
Status Enrollee:	Not reported
Individual/General:	Not reported
Fee Code:	Not reported
Direction/Voice:	Not reported
Enforcement Id(EID):	234914
Region:	9
Order / Resolution Number:	R9-1998-0011-A003
Enforcement Action Type:	Clean-up and Abatement Order
Effective Date:	05/15/2000
Adoption/Issuance Date:	Not reported
Achieve Date:	Not reported
Termination Date:	09/19/2002
ACL Issuance Date:	Not reported
EPL Issuance Date:	Not reported
Status:	Historical
Title:	CAO R9-1998-0011-A003 Ametek and Ketema (Senior Flexonics at 790 Greenfield Drive) - 9 000252N97
Description:	The Regional Board affirmed staffs recommendation to issue Addendum No. 3 to CAO 98-11. Addendum No. 3 establishes a new work plan due date because due to a full agenda in May 2000, the hearing was postponed until June 2000.
Program:	SLIC
Latest Milestone Completion Date:	7/11/2001
# Of Programs1:	1

Map ID  
Direction  
Distance  
Elevation

MAP FINDINGS

Site

Database(s)

EDR ID Number  
EPA ID Number

**KETEMA AEROSPACE (Continued)**

**S103672274**

Total Assessment Amount:	0
Initial Assessed Amount:	0
Liability \$ Amount:	0
Project \$ Amount:	0
Liability \$ Paid:	0
Project \$ Completed:	0
Total \$ Paid/Completed Amount:	0
Name:	SENIOR FLEXONICS, INC
Address:	790 GREENFIELD
City,State,Zip:	EL CAJON, CA 92020
Region:	9
Facility Id:	256287
Agency Name:	Not reported
Place Type:	Facility
Place Subtype:	Not reported
Facility Type:	Industrial
Agency Type:	Not reported
# Of Agencies:	Not reported
Place Latitude:	Not reported
Place Longitude:	Not reported
SIC Code 1:	3724
SIC Desc 1:	Aircraft Engines and Engine Parts
SIC Code 2:	Not reported
SIC Desc 2:	Not reported
SIC Code 3:	Not reported
SIC Desc 3:	Not reported
NAICS Code 1:	Not reported
NAICS Desc 1:	Not reported
NAICS Code 2:	Not reported
NAICS Desc 2:	Not reported
NAICS Code 3:	Not reported
NAICS Desc 3:	Not reported
# Of Places:	1
Source Of Facility:	Enf Action
Design Flow:	Not reported
Threat To Water Quality:	Not reported
Complexity:	Not reported
Pretreatment:	Not reported
Facility Waste Type:	Not reported
Facility Waste Type 2:	Not reported
Facility Waste Type 3:	Not reported
Facility Waste Type 4:	Not reported
Program:	Not reported
Program Category1:	Not reported
Program Category2:	TANKS
# Of Programs:	Not reported
WDID:	Not reported
Reg Measure Id:	Not reported
Reg Measure Type:	Not reported
Region:	Not reported
Order #:	Not reported
Npdes# CA#:	Not reported
Major-Minor:	Not reported
Npdes Type:	Not reported
Reclamation:	Not reported
Dredge Fill Fee:	Not reported

Map ID  
 Direction  
 Distance  
 Elevation

MAP FINDINGS

Site

Database(s)

EDR ID Number  
 EPA ID Number

**KETEMA AEROSPACE (Continued)**

**S103672274**

301H:	Not reported
Application Fee Amt Received:	Not reported
Status:	Not reported
Status Date:	Not reported
Effective Date:	Not reported
Expiration/Review Date:	Not reported
Termination Date:	Not reported
WDR Review - Amend:	Not reported
WDR Review - Revise/Renew:	Not reported
WDR Review - Rescind:	Not reported
WDR Review - No Action Required:	Not reported
WDR Review - Pending:	Not reported
WDR Review - Planned:	Not reported
Status Enrollee:	Not reported
Individual/General:	Not reported
Fee Code:	Not reported
Direction/Voice:	Not reported
Enforcement Id(EID):	234913
Region:	9
Order / Resolution Number:	R9-1998-0011-A002
Enforcement Action Type:	Clean-up and Abatement Order
Effective Date:	04/18/2000
Adoption/Issuance Date:	Not reported
Achieve Date:	5/19/2000
Termination Date:	09/19/2002
ACL Issuance Date:	Not reported
EPL Issuance Date:	Not reported
Status:	Historical
Title:	CAO R9-1998-0011-A002 Ametek and Ketema (Senior Flexonics at 790 Greenfield Drive) - 9 000252N97
Description:	Addendum No. 2 clarifies a reference to Ametek that was mis-stated in Addendum No. 1 and establishes a new work plan due date because due to a full agenda in May 2000, the hearing was postponed until June 2000.
Program:	SLIC
Latest Milestone Completion Date:	5/19/2000
# Of Programs1:	1
Total Assessment Amount:	0
Initial Assessed Amount:	0
Liability \$ Amount:	0
Project \$ Amount:	0
Liability \$ Paid:	0
Project \$ Completed:	0
Total \$ Paid/Completed Amount:	0
Name:	SENIOR FLEXONICS, INC
Address:	790 GREENFIELD
City,State,Zip:	EL CAJON, CA 92020
Region:	9
Facility Id:	256287
Agency Name:	Not reported
Place Type:	Facility
Place Subtype:	Not reported
Facility Type:	Industrial
Agency Type:	Not reported
# Of Agencies:	Not reported
Place Latitude:	Not reported



Map ID  
Direction  
Distance  
Elevation

MAP FINDINGS

Site

Database(s)

EDR ID Number  
EPA ID Number

**KETEMA AEROSPACE (Continued)**

**S103672274**

Place Longitude:	Not reported
SIC Code 1:	3724
SIC Desc 1:	Aircraft Engines and Engine Parts
SIC Code 2:	Not reported
SIC Desc 2:	Not reported
SIC Code 3:	Not reported
SIC Desc 3:	Not reported
NAICS Code 1:	Not reported
NAICS Desc 1:	Not reported
NAICS Code 2:	Not reported
NAICS Desc 2:	Not reported
NAICS Code 3:	Not reported
NAICS Desc 3:	Not reported
# Of Places:	1
Source Of Facility:	Enf Action
Design Flow:	Not reported
Threat To Water Quality:	Not reported
Complexity:	Not reported
Pretreatment:	Not reported
Facility Waste Type:	Not reported
Facility Waste Type 2:	Not reported
Facility Waste Type 3:	Not reported
Facility Waste Type 4:	Not reported
Program:	Not reported
Program Category1:	Not reported
Program Category2:	TANKS
# Of Programs:	Not reported
WDID:	Not reported
Reg Measure Id:	Not reported
Reg Measure Type:	Not reported
Region:	Not reported
Order #:	Not reported
Npdes# CA#:	Not reported
Major-Minor:	Not reported
Npdes Type:	Not reported
Reclamation:	Not reported
Dredge Fill Fee:	Not reported
301H:	Not reported
Application Fee Amt Received:	Not reported
Status:	Not reported
Status Date:	Not reported
Effective Date:	Not reported
Expiration/Review Date:	Not reported
Termination Date:	Not reported
WDR Review - Amend:	Not reported
WDR Review - Revise/Renew:	Not reported
WDR Review - Rescind:	Not reported
WDR Review - No Action Required:	Not reported
WDR Review - Pending:	Not reported
WDR Review - Planned:	Not reported
Status Enrollee:	Not reported
Individual/General:	Not reported
Fee Code:	Not reported
Direction/Voice:	Not reported
Enforcement Id(EID):	234912
Region:	9
Order / Resolution Number:	R9-1998-0011-A01

Map ID  
Direction  
Distance  
Elevation

MAP FINDINGS

Site

Database(s)

EDR ID Number  
EPA ID Number

**KETEMA AEROSPACE (Continued)**

**S103672274**

Enforcement Action Type: Clean-up and Abatement Order  
Effective Date: 03/21/2000  
Adoption/Issuance Date: Not reported  
Achieve Date: 4/21/2000  
Termination Date: 09/19/2002  
ACL Issuance Date: Not reported  
EPL Issuance Date: Not reported  
Status: Historical  
Title: CAO R9-1998-0011-A01 Ametek and Ketema (Senior Flexonics at 790 Greenfield Drive) - 9 000252N97  
Description: Addendum No. 1 directs Schutte and Koerting Inc. to submit a work plan describing the method by which chlorinated solvents will be removed from ground water beneath the Site. The status of the CAO is now recorded in Geotracker. 2/10/04 mja  
Program: SLIC  
Latest Milestone Completion Date: 4/21/2000  
# Of Programs1: 1  
Total Assessment Amount: 0  
Initial Assessed Amount: 0  
Liability \$ Amount: 0  
Project \$ Amount: 0  
Liability \$ Paid: 0  
Project \$ Completed: 0  
Total \$ Paid/Completed Amount: 0  
Name: KETEMA AEROSPACE  
Address: 790 GREENFIELD DRIVE  
City,State,Zip: EL CAJON, CA 92021  
Region: 9  
Facility Id: 627107  
Agency Name: Not reported  
Place Type: Manufacturing  
Place Subtype: Manufacturing NEC  
Facility Type: All other facilities  
Agency Type: Not reported  
# Of Agencies: Not reported  
Place Latitude: 32.81456  
Place Longitude: -116.95238  
SIC Code 1: Not reported  
SIC Desc 1: Not reported  
SIC Code 2: Not reported  
SIC Desc 2: Not reported  
SIC Code 3: Not reported  
SIC Desc 3: Not reported  
NAICS Code 1: Not reported  
NAICS Desc 1: Not reported  
NAICS Code 2: Not reported  
NAICS Desc 2: Not reported  
NAICS Code 3: Not reported  
NAICS Desc 3: Not reported  
# Of Places: 1  
Source Of Facility: Enf Action  
Design Flow: Not reported  
Threat To Water Quality: Not reported  
Complexity: Not reported  
Pretreatment: Not reported

Map ID  
 Direction  
 Distance  
 Elevation

MAP FINDINGS

Site

Database(s)

EDR ID Number  
 EPA ID Number

**KETEMA AEROSPACE (Continued)**

**S103672274**

Facility Waste Type:	Not reported
Facility Waste Type 2:	Not reported
Facility Waste Type 3:	Not reported
Facility Waste Type 4:	Not reported
Program:	Not reported
Program Category1:	Not reported
Program Category2:	TANKS
# Of Programs:	Not reported
WDID:	Not reported
Reg Measure Id:	Not reported
Reg Measure Type:	Not reported
Region:	Not reported
Order #:	Not reported
Npdes# CA#:	Not reported
Major-Minor:	Not reported
Npdes Type:	Not reported
Reclamation:	Not reported
Dredge Fill Fee:	Not reported
301H:	Not reported
Application Fee Amt Received:	Not reported
Status:	Not reported
Status Date:	Not reported
Effective Date:	Not reported
Expiration/Review Date:	Not reported
Termination Date:	Not reported
WDR Review - Amend:	Not reported
WDR Review - Revise/Renew:	Not reported
WDR Review - Rescind:	Not reported
WDR Review - No Action Required:	Not reported
WDR Review - Pending:	Not reported
WDR Review - Planned:	Not reported
Status Enrollee:	Not reported
Individual/General:	Not reported
Fee Code:	Not reported
Direction/Voice:	Not reported
Enforcement Id(EID):	233345
Region:	9
Order / Resolution Number:	R9-1998-0011
Enforcement Action Type:	Clean-up and Abatement Order
Effective Date:	02/09/1998
Adoption/Issuance Date:	Not reported
Achieve Date:	Not reported
Termination Date:	09/19/2002
ACL Issuance Date:	Not reported
EPL Issuance Date:	Not reported
Status:	Historical
Title:	CAO R9-1998-0011 Ametek and Ketema (Senior Flexonics at 790 Greenfield Drive) - 9 000252N97
Description:	Discharge of chlorinated solvents to in ground disposal sump. Chlorinated solvents discharged to ground and ground water at concentrations in excess of water quality objectives.
Program:	SLIC
Latest Milestone Completion Date:	Not reported
# Of Programs1:	1
Total Assessment Amount:	0
Initial Assessed Amount:	0

Map ID  
Direction  
Distance  
Elevation

MAP FINDINGS

Site

Database(s)

EDR ID Number  
EPA ID Number

**KETEMA AEROSPACE (Continued)**

**S103672274**

Liability \$ Amount: 0  
Project \$ Amount: 0  
Liability \$ Paid: 0  
Project \$ Completed: 0  
Total \$ Paid/Completed Amount: 0

Name: KETEMA AEROSPACE  
Address: 790 GREENFIELD DRIVE  
City,State,Zip: EL CAJON, CA 92021  
Region: 9  
Facility Id: 627107  
Agency Name: Not reported  
Place Type: Manufacturing  
Place Subtype: Manufacturing NEC  
Facility Type: All other facilities  
Agency Type: Not reported  
# Of Agencies: Not reported  
Place Latitude: 32.81456  
Place Longitude: -116.95238  
SIC Code 1: Not reported  
SIC Desc 1: Not reported  
SIC Code 2: Not reported  
SIC Desc 2: Not reported  
SIC Code 3: Not reported  
SIC Desc 3: Not reported  
NAICS Code 1: Not reported  
NAICS Desc 1: Not reported  
NAICS Code 2: Not reported  
NAICS Desc 2: Not reported  
NAICS Code 3: Not reported  
NAICS Desc 3: Not reported  
# Of Places: 1  
Source Of Facility: Enf Action  
Design Flow: Not reported  
Threat To Water Quality: Not reported  
Complexity: Not reported  
Pretreatment: Not reported  
Facility Waste Type: Not reported  
Facility Waste Type 2: Not reported  
Facility Waste Type 3: Not reported  
Facility Waste Type 4: Not reported  
Program: Not reported  
Program Category1: Not reported  
Program Category2: TANKS  
# Of Programs: Not reported  
WDID: Not reported  
Reg Measure Id: Not reported  
Reg Measure Type: Not reported  
Region: Not reported  
Order #: Not reported  
Npdes# CA#: Not reported  
Major-Minor: Not reported  
Npdes Type: Not reported  
Reclamation: Not reported  
Dredge Fill Fee: Not reported  
301H: Not reported  
Application Fee Amt Received: Not reported

Map ID  
Direction  
Distance  
Elevation

MAP FINDINGS

Site

Database(s)

EDR ID Number  
EPA ID Number

**KETEMA AEROSPACE (Continued)**

**S103672274**

Status: Not reported  
Status Date: Not reported  
Effective Date: Not reported  
Expiration/Review Date: Not reported  
Termination Date: Not reported  
WDR Review - Amend: Not reported  
WDR Review - Revise/Renew: Not reported  
WDR Review - Rescind: Not reported  
WDR Review - No Action Required: Not reported  
WDR Review - Pending: Not reported  
WDR Review - Planned: Not reported  
Status Enrollee: Not reported  
Individual/General: Not reported  
Fee Code: Not reported  
Direction/Voice: Not reported  
Enforcement Id(EID): 220435  
Region: 9  
Order / Resolution Number: R9-2009-0073  
Enforcement Action Type: Clean-up and Abatement Order  
Effective Date: 08/12/2009  
Adoption/Issuance Date: Not reported  
Achieve Date: Not reported  
Termination Date: Not reported  
ACL Issuance Date: Not reported  
EPL Issuance Date: Not reported  
Status: Active  
Title: CAO R9-2009-0073 Ametek and Ketema (Senior Flexonics at 790 Greenfield Drive) - 9 000252N97  
Description: This Order is Exhibit B to R9-2009-009. R9-2009-0091 also settles ACL R9-2008-0033 and links together the actions to be taken under CAO R9-2009-0073 with suspended penalties under the ACL. This CAO directs Ametek to clean up and abate the effects of waste and submit technical reports pertaining to corrective actions at the site of the Ketema Facility (aka Senior Flexonics) at 790 Green field Drive El Cajon.  
Program: SLIC  
Latest Milestone Completion Date: 6/23/2014  
# Of Programs1: 1  
Total Assessment Amount: 0  
Initial Assessed Amount: 0  
Liability \$ Amount: 0  
Project \$ Amount: 0  
Liability \$ Paid: 0  
Project \$ Completed: 0  
Total \$ Paid/Completed Amount: 0

**HIST CORTESE:**

edr\_fname: SENIOR FLEXONICS, INC  
edr\_fadd1: 790 GREENFIELD  
City,State,Zip: EL CAJON, CA 92020  
Region: CORTESE  
Facility County Code: 37  
Reg By: WBC&D  
Reg Id: 9 000252N97

Map ID  
Direction  
Distance  
Elevation

MAP FINDINGS

Site

Database(s)

EDR ID Number  
EPA ID Number

**KETEMA AEROSPACE (Continued)**

**S103672274**

NPDES:

Name: SENIOR AEROSPACE KETEMA  
Address: 790 GREENFIELD DR  
City,State,Zip: EL CAJON, CA 92021  
Facility Status: Not reported  
NPDES Number: Not reported  
Region: Not reported  
Agency Number: Not reported  
Regulatory Measure ID: Not reported  
Place ID: Not reported  
Order Number: Not reported  
WDID: 9 37I013103  
Regulatory Measure Type: Industrial  
Program Type: Not reported  
Adoption Date Of Regulatory Measure: Not reported  
Effective Date Of Regulatory Measure: Not reported  
Termination Date Of Regulatory Measure: Not reported  
Expiration Date Of Regulatory Measure: Not reported  
Discharge Address: Not reported  
Discharge Name: Not reported  
Discharge City: Not reported  
Discharge State: Not reported  
Discharge Zip: Not reported  
Status: Active  
Status Date: 04/15/1997  
Operator Name: Flexonics Credit Union  
Operator Address: 300 E Devon Ave  
Operator City: Bartlett  
Operator State: Illinois  
Operator Zip: 60103

NPDES as of 03/2018:

NPDES Number: CAS000001  
Status: Active  
Agency Number: 0  
Region: 9  
Regulatory Measure ID: 218540  
Order Number: 97-03-DWQ  
Regulatory Measure Type: Enrollee  
Place ID: Not reported  
WDID: 9 37I013103  
Program Type: Industrial  
Adoption Date Of Regulatory Measure: Not reported  
Effective Date Of Regulatory Measure: 04/15/1997  
Expiration Date Of Regulatory Measure: Not reported  
Termination Date Of Regulatory Measure: Not reported  
Discharge Name: Flexonics Credit Union  
Discharge Address: 300 E Devon Ave  
Discharge City: Bartlett  
Discharge State: Illinois  
Discharge Zip: 60103  
Received Date: Not reported  
Processed Date: Not reported  
Status: Not reported  
Status Date: Not reported  
Place Size: Not reported  
Place Size Unit: Not reported

Map ID  
Direction  
Distance  
Elevation

MAP FINDINGS

Site

Database(s)

EDR ID Number  
EPA ID Number

**KETEMA AEROSPACE (Continued)**

**S103672274**

Contact:	Not reported
Contact Title:	Not reported
Contact Phone:	Not reported
Contact Phone Ext:	Not reported
Contact Email:	Not reported
Operator Name:	Not reported
Operator Address:	Not reported
Operator City:	Not reported
Operator State:	Not reported
Operator Zip:	Not reported
Operator Contact:	Not reported
Operator Contact Title:	Not reported
Operator Contact Phone:	Not reported
Operator Contact Phone Ext:	Not reported
Operator Contact Email:	Not reported
Operator Type:	Not reported
Developer:	Not reported
Developer Address:	Not reported
Developer City:	Not reported
Developer State:	Not reported
Developer Zip:	Not reported
Developer Contact:	Not reported
Developer Contact Title:	Not reported
Constype Linear Utility Ind:	Not reported
Emergency Phone:	Not reported
Emergency Phone Ext:	Not reported
Constype Above Ground Ind:	Not reported
Constype Below Ground Ind:	Not reported
Constype Cable Line Ind:	Not reported
Constype Comm Line Ind:	Not reported
Constype Commercial Ind:	Not reported
Constype Electrical Line Ind:	Not reported
Constype Gas Line Ind:	Not reported
Constype Industrial Ind:	Not reported
Constype Other Description:	Not reported
Constype Other Ind:	Not reported
Constype Recons Ind:	Not reported
Constype Residential Ind:	Not reported
Constype Transport Ind:	Not reported
Constype Utility Description:	Not reported
Constype Utility Ind:	Not reported
Constype Water Sewer Ind:	Not reported
Dir Discharge Uswater Ind:	Not reported
Receiving Water Name:	Not reported
Certifier:	Not reported
Certifier Title:	Not reported
Certification Date:	Not reported
Primary Sic:	Not reported
Secondary Sic:	Not reported
Tertiary Sic:	Not reported
NPDES Number:	Not reported
Status:	Not reported
Agency Number:	Not reported
Region:	9
Regulatory Measure ID:	218540
Order Number:	Not reported



Map ID  
Direction  
Distance  
Elevation

MAP FINDINGS

Site

Database(s)

EDR ID Number  
EPA ID Number

**KETEMA AEROSPACE (Continued)**

**S103672274**

Regulatory Measure Type:	Industrial
Place ID:	Not reported
WDID:	9 371013103
Program Type:	Not reported
Adoption Date Of Regulatory Measure:	Not reported
Effective Date Of Regulatory Measure:	Not reported
Expiration Date Of Regulatory Measure:	Not reported
Termination Date Of Regulatory Measure:	Not reported
Discharge Name:	Not reported
Discharge Address:	Not reported
Discharge City:	Not reported
Discharge State:	Not reported
Discharge Zip:	Not reported
Received Date:	05/09/2008
Processed Date:	04/15/1997
Status:	Active
Status Date:	04/15/1997
Place Size:	33
Place Size Unit:	Acres
Contact:	Adriana Barcena
Contact Title:	Environmental Compliance Manager
Contact Phone:	619-588-3305
Contact Phone Ext:	Not reported
Contact Email:	adriana.barcena@saketema.com
Operator Name:	Flexonics Credit Union
Operator Address:	300 E Devon Ave
Operator City:	Bartlett
Operator State:	Illinois
Operator Zip:	60103
Operator Contact:	Robin Coyne
Operator Contact Title:	Not reported
Operator Contact Phone:	630-372-3309
Operator Contact Phone Ext:	Not reported
Operator Contact Email:	Not reported
Operator Type:	Private Business
Developer:	Not reported
Developer Address:	Not reported
Developer City:	Not reported
Developer State:	California
Developer Zip:	Not reported
Developer Contact:	Not reported
Developer Contact Title:	Not reported
Constype Linear Utility Ind:	Not reported
Emergency Phone:	619-259-1344
Emergency Phone Ext:	Not reported
Constype Above Ground Ind:	Not reported
Constype Below Ground Ind:	Not reported
Constype Cable Line Ind:	Not reported
Constype Comm Line Ind:	Not reported
Constype Commercial Ind:	Not reported
Constype Electrical Line Ind:	Not reported
Constype Gas Line Ind:	Not reported
Constype Industrial Ind:	Not reported
Constype Other Description:	Not reported
Constype Other Ind:	Not reported
Constype Recons Ind:	Not reported
Constype Residential Ind:	Not reported

Map ID  
Direction  
Distance  
Elevation

MAP FINDINGS

Site

Database(s)

EDR ID Number  
EPA ID Number

**KETEMA AEROSPACE (Continued)**

**S103672274**

Constype Transport Ind: Not reported  
Constype Utility Description: Not reported  
Constype Utility Ind: Not reported  
Constype Water Sewer Ind: Not reported  
Dir Discharge Uswater Ind: N  
Receiving Water Name: Forrester Creek  
Certifier: Frank Gamboa  
Certifier Title: Manager Environmental Compliance  
Certification Date: 04-MAR-16  
Primary Sic: 3724-Aircraft Engines and Engine Parts  
Secondary Sic: Not reported  
Tertiary Sic: Not reported

Name: SENIOR AEROSPACE KETEMA  
Address: 790 GREENFIELD DR  
City,State,Zip: EL CAJON, CA 92021  
Facility Status: Active  
NPDES Number: CAS000001  
Region: 9  
Agency Number: 0  
Regulatory Measure ID: 218540  
Place ID: Not reported  
Order Number: 97-03-DWQ  
WDID: 9 37I013103  
Regulatory Measure Type: Enrollee  
Program Type: Industrial  
Adoption Date Of Regulatory Measure: Not reported  
Effective Date Of Regulatory Measure: 04/15/1997  
Termination Date Of Regulatory Measure: Not reported  
Expiration Date Of Regulatory Measure: Not reported  
Discharge Address: 300 E Devon Ave  
Discharge Name: Flexonics Credit Union  
Discharge City: Bartlett  
Discharge State: Illinois  
Discharge Zip: 60103  
Status: Not reported  
Status Date: Not reported  
Operator Name: Not reported  
Operator Address: Not reported  
Operator City: Not reported  
Operator State: Not reported  
Operator Zip: Not reported

NPDES as of 03/2018:

NPDES Number: CAS000001  
Status: Active  
Agency Number: 0  
Region: 9  
Regulatory Measure ID: 218540  
Order Number: 97-03-DWQ  
Regulatory Measure Type: Enrollee  
Place ID: Not reported  
WDID: 9 37I013103  
Program Type: Industrial  
Adoption Date Of Regulatory Measure: Not reported  
Effective Date Of Regulatory Measure: 04/15/1997  
Expiration Date Of Regulatory Measure: Not reported

Map ID  
Direction  
Distance  
Elevation

MAP FINDINGS

Site

Database(s)

EDR ID Number  
EPA ID Number

**KETEMA AEROSPACE (Continued)**

**S103672274**

Termination Date Of Regulatory Measure: Not reported  
Discharge Name: Flexonics Credit Union  
Discharge Address: 300 E Devon Ave  
Discharge City: Bartlett  
Discharge State: Illinois  
Discharge Zip: 60103  
Received Date: Not reported  
Processed Date: Not reported  
Status: Not reported  
Status Date: Not reported  
Place Size: Not reported  
Place Size Unit: Not reported  
Contact: Not reported  
Contact Title: Not reported  
Contact Phone: Not reported  
Contact Phone Ext: Not reported  
Contact Email: Not reported  
Operator Name: Not reported  
Operator Address: Not reported  
Operator City: Not reported  
Operator State: Not reported  
Operator Zip: Not reported  
Operator Contact: Not reported  
Operator Contact Title: Not reported  
Operator Contact Phone: Not reported  
Operator Contact Phone Ext: Not reported  
Operator Contact Email: Not reported  
Operator Type: Not reported  
Developer: Not reported  
Developer Address: Not reported  
Developer City: Not reported  
Developer State: Not reported  
Developer Zip: Not reported  
Developer Contact: Not reported  
Developer Contact Title: Not reported  
Constype Linear Utility Ind: Not reported  
Emergency Phone: Not reported  
Emergency Phone Ext: Not reported  
Constype Above Ground Ind: Not reported  
Constype Below Ground Ind: Not reported  
Constype Cable Line Ind: Not reported  
Constype Comm Line Ind: Not reported  
Constype Commercial Ind: Not reported  
Constype Electrical Line Ind: Not reported  
Constype Gas Line Ind: Not reported  
Constype Industrial Ind: Not reported  
Constype Other Description: Not reported  
Constype Other Ind: Not reported  
Constype Recons Ind: Not reported  
Constype Residential Ind: Not reported  
Constype Transport Ind: Not reported  
Constype Utility Description: Not reported  
Constype Utility Ind: Not reported  
Constype Water Sewer Ind: Not reported  
Dir Discharge Uswater Ind: Not reported  
Receiving Water Name: Not reported  
Certifier: Not reported

Map ID  
Direction  
Distance  
Elevation

MAP FINDINGS

Site

Database(s)

EDR ID Number  
EPA ID Number

**KETEMA AEROSPACE (Continued)**

**S103672274**

Certifier Title:	Not reported
Certification Date:	Not reported
Primary Sic:	Not reported
Secondary Sic:	Not reported
Tertiary Sic:	Not reported
NPDES Number:	Not reported
Status:	Not reported
Agency Number:	Not reported
Region:	9
Regulatory Measure ID:	218540
Order Number:	Not reported
Regulatory Measure Type:	Industrial
Place ID:	Not reported
WDID:	9 371013103
Program Type:	Not reported
Adoption Date Of Regulatory Measure:	Not reported
Effective Date Of Regulatory Measure:	Not reported
Expiration Date Of Regulatory Measure:	Not reported
Termination Date Of Regulatory Measure:	Not reported
Discharge Name:	Not reported
Discharge Address:	Not reported
Discharge City:	Not reported
Discharge State:	Not reported
Discharge Zip:	Not reported
Received Date:	05/09/2008
Processed Date:	04/15/1997
Status:	Active
Status Date:	04/15/1997
Place Size:	33
Place Size Unit:	Acres
Contact:	Adriana Barcena
Contact Title:	Environmental Compliance Manager
Contact Phone:	619-588-3305
Contact Phone Ext:	Not reported
Contact Email:	adriana.barcena@saketema.com
Operator Name:	Flexonics Credit Union
Operator Address:	300 E Devon Ave
Operator City:	Bartlett
Operator State:	Illinois
Operator Zip:	60103
Operator Contact:	Robin Coyne
Operator Contact Title:	Not reported
Operator Contact Phone:	630-372-3309
Operator Contact Phone Ext:	Not reported
Operator Contact Email:	Not reported
Operator Type:	Private Business
Developer:	Not reported
Developer Address:	Not reported
Developer City:	Not reported
Developer State:	California
Developer Zip:	Not reported
Developer Contact:	Not reported
Developer Contact Title:	Not reported
Constype Linear Utility Ind:	Not reported
Emergency Phone:	619-259-1344
Emergency Phone Ext:	Not reported

Map ID  
Direction  
Distance  
Elevation

MAP FINDINGS

Site

Database(s)

EDR ID Number  
EPA ID Number

**KETEMA AEROSPACE (Continued)**

**S103672274**

Constype Above Ground Ind: Not reported  
Constype Below Ground Ind: Not reported  
Constype Cable Line Ind: Not reported  
Constype Comm Line Ind: Not reported  
Constype Commercial Ind: Not reported  
Constype Electrical Line Ind: Not reported  
Constype Gas Line Ind: Not reported  
Constype Industrial Ind: Not reported  
Constype Other Description: Not reported  
Constype Other Ind: Not reported  
Constype Recons Ind: Not reported  
Constype Residential Ind: Not reported  
Constype Transport Ind: Not reported  
Constype Utility Description: Not reported  
Constype Utility Ind: Not reported  
Constype Water Sewer Ind: Not reported  
Dir Discharge Uswater Ind: N  
Receiving Water Name: Forrester Creek  
Certifier: Frank Gamboa  
Certifier Title: Manager Environmental Compliance  
Certification Date: 04-MAR-16  
Primary Sic: 3724-Aircraft Engines and Engine Parts  
Secondary Sic: Not reported  
Tertiary Sic: Not reported

**SAN DIEGO CO LOP:**

Name: SENIOR FLEXONICS, INC - KETEMA  
Address: 790 GREENFIELD DR  
City,State,Zip: EL CAJON, CA 92021-3101  
Record ID: DEH1988-LSAM-H09272-001  
Record Status: Completed  
Opened Date: 01/12/1988  
Parcel Number: 483-040-22-00  
Case Type: Not reported  
Historical Name: KETEMA AEROSPACE & ELECTRONICS  
SWRCB Global ID: SL209234198  
Funding: N - Non-Billable  
Lead Agency: RWQCB  
Lead Agency Date: 10/05/1994  
Census Tract: 165.04  
Community: El Cajon  
Jurisdiction: EL CAJON  
Watershed Basin Number: 907.13  
Water Purveyor: EL CAJON  
Fire Agency: EL CAJON  
Latitude: 32.8144529  
Longitude: -116.9524159  
X MapCoord: 6345789.516  
Y MapCoord: 1876858.054

**CIWQS:**

Name: KETEMA AEROSPACE  
Address: 790 GREENFIELD DRIVE  
City,State,Zip: EL CAJON, CA 92021  
Agency: Ametek Inc

Map ID  
Direction  
Distance  
Elevation

MAP FINDINGS

Site

Database(s)

EDR ID Number  
EPA ID Number

**KETEMA AEROSPACE (Continued)**

**S103672274**

Agency Address: Po Box 1764, Paoli, PA 19301-0801  
Place/Project Type: Manufacturing NEC  
SIC/NAICS: Not reported  
Region: 9  
Program: WDRNONMUNIPRCS  
Regulatory Measure Status: Historical  
Regulatory Measure Type: Enrollee  
Order Number: R9-2008-0081  
WDID: Not reported  
NPDES Number: Not reported  
Adoption Date: 10/12/2010  
Effective Date: 10/12/2010  
Termination Date: 09/08/2016  
Expiration/Review Date: 01/01/1900  
Design Flow: Not reported  
Major/Minor: Not reported  
Complexity: C  
TTWQ: 3  
Enforcement Actions within 5 years: 0  
Violations within 5 years: 0  
Latitude: 32.81456  
Longitude: -116.95238

**CERS:**

Name: KETEMA AEROSPACE & ELECTRONICS FACILITY  
Address: 790 GREENFIELD DR  
City,State,Zip: EL CAJON, CA 92021  
Site ID: 188324  
CERS ID: SL209234198  
CERS Description: Cleanup Program Site

**Affiliation:**

Affiliation Type Desc: Regional Board Caseworker  
Entity Name: SEAN MCCLAIN - SAN DIEGO RWQCB (REGION 9)  
Entity Title: Not reported  
Affiliation Address: 2375 NORTHSIDE DRIVE, SUITE 100  
Affiliation City: SAN DIEGO  
Affiliation State: CA  
Affiliation Country: Not reported  
Affiliation Zip: Not reported  
Affiliation Phone: 6195213374

16  
SSW  
1/4-1/2  
0.296 mi.  
1563 ft.

**MAGNOLIA ELEMENTARY SCHOOL**  
**650 GREENFIELD DRIVE**  
**EL CAJON, CA 92021**

**RESPONSE** **S108222334**  
**ENVIROSTOR** **N/A**  
**Cortese**

**Relative:**  
**Lower**  
**Actual:**  
**435 ft.**

**RESPONSE:**  
Name: MAGNOLIA ELEMENTARY SCHOOL  
Address: 650 GREENFIELD DRIVE  
City,State,Zip: EL CAJON, CA 92021  
Facility ID: 60000488  
Site Type: State Response  
Site Type Detail: State Response or NPL  
Acres: 9.6  
National Priorities List: NO

Map ID  
Direction  
Distance  
Elevation

MAP FINDINGS

Site

Database(s)

EDR ID Number  
EPA ID Number

**MAGNOLIA ELEMENTARY SCHOOL (Continued)**

**S108222334**

Cleanup Oversight Agencies: SMBRP  
Lead Agency Description: DTSC - Site Cleanup Program  
Project Manager: Greg Sweel  
Supervisor: Yolanda Garza  
Division Branch: Southern California Schools & Brownfields Outreach  
Site Code: 404918  
Site Mgmt. Req.: NONE SPECIFIED  
Assembly: 71  
Senate: 38  
Special Program Status: Not reported  
Status: Active  
Status Date: 10/18/2006  
Restricted Use: NO  
Funding: Responsible Party  
Latitude: 32.81392  
Longitude: -116.9547  
APN: 4830301500  
Past Use: NONE  
Potential COC : Trichloroethylene (TCE)  
Confirmed COC: Trichloroethylene (TCE)  
Potential Description: IA, OTH, SV  
Alias Name: 4830301500  
Alias Type: APN  
Alias Name: SL209234198  
Alias Type: GeoTracker Global ID  
Alias Name: 404722  
Alias Type: Project Code (Site Code)  
Alias Name: 404900  
Alias Type: Project Code (Site Code)  
Alias Name: 404918  
Alias Type: Project Code (Site Code)  
Alias Name: 60000488  
Alias Type: Envirostor ID Number  
Alias Name: [http://geotracker.waterboards.ca.gov/profile\\_report.asp?global\\_id=SL209234198](http://geotracker.waterboards.ca.gov/profile_report.asp?global_id=SL209234198)  
Alias Type: External Website Link / URL

Completed Info:  
Completed Area Name: PROJECT WIDE  
Completed Sub Area Name: Not reported  
Completed Document Type: Supplemental Site Investigation Report  
Completed Date: 05/23/2013  
Comments: DTSC review of the O&M report was included in the First Qtr 2013 Monitoring report review

Completed Area Name: PROJECT WIDE  
Completed Sub Area Name: Not reported  
Completed Document Type: Supplemental Site Investigation Report  
Completed Date: 05/28/2013  
Comments: Not reported

Completed Area Name: PROJECT WIDE  
Completed Sub Area Name: Not reported  
Completed Document Type: Supplemental Site Investigation Report  
Completed Date: 11/14/2013  
Comments: DTSC approved the report provided the attached comments are addressed in future reports/field work



Map ID  
Direction  
Distance  
Elevation

MAP FINDINGS

Site

Database(s)

EDR ID Number  
EPA ID Number

**MAGNOLIA ELEMENTARY SCHOOL (Continued)**

**S108222334**

Completed Area Name: PROJECT WIDE  
Completed Sub Area Name: Not reported  
Completed Document Type: Supplemental Site Investigation Report  
Completed Date: 01/14/2014  
Comments: DTSC approved the O&M report with comments

Completed Area Name: PROJECT WIDE  
Completed Sub Area Name: Not reported  
Completed Document Type: Supplemental Site Investigation Report  
Completed Date: 04/01/2014  
Comments: DTSC approved the report with comments

Completed Area Name: PROJECT WIDE  
Completed Sub Area Name: Not reported  
Completed Document Type: Supplemental Site Investigation Report  
Completed Date: 06/09/2014  
Comments: DTSC concurred with the report provided DTSC comments are addressed in future reports

Completed Area Name: PROJECT WIDE  
Completed Sub Area Name: Not reported  
Completed Document Type: Supplemental Site Investigation Report  
Completed Date: 09/18/2014  
Comments: DTSC approved the monitoring report provided comments are addressed during fieldwork/future reports

Completed Area Name: PROJECT WIDE  
Completed Sub Area Name: Not reported  
Completed Document Type: Supplemental Site Investigation Report  
Completed Date: 12/02/2014  
Comments: DTSC comments should be addressed in future fieldwork/reports

Completed Area Name: PROJECT WIDE  
Completed Sub Area Name: Not reported  
Completed Document Type: Supplemental Site Investigation Report  
Completed Date: 05/11/2015  
Comments: DTSC concurred with the Report's recommendations to continue quarterly monitoring provided DTSC comments are addressed during future fieldwork/reports.

Completed Area Name: PROJECT WIDE  
Completed Sub Area Name: Not reported  
Completed Document Type: Supplemental Site Investigation Report  
Completed Date: 08/18/2015  
Comments: Response to comments will be reviewed by DTSC in conjunction with the "Soil Vapor and Indoor Air Monitoring Report - Second Quarter 2015."

Completed Area Name: PROJECT WIDE  
Completed Sub Area Name: Not reported  
Completed Document Type: Supplemental Site Investigation Report  
Completed Date: 03/04/2016  
Comments: DTSC review of the report was incorporated into review of the 3rd Qtr 2015 report

Completed Area Name: PROJECT WIDE  
Completed Sub Area Name: Not reported  
Completed Document Type: Supplemental Site Investigation Report

Map ID  
Direction  
Distance  
Elevation

MAP FINDINGS

Site

Database(s)

EDR ID Number  
EPA ID Number

**MAGNOLIA ELEMENTARY SCHOOL (Continued)**

**S108222334**

Completed Date: 11/17/2014  
Comments: DTSC comments on the report are similar to those for ERM's 3rd Qtr 2014 monitoring report. DTSC comments should be addressed in future reports/fieldwork

Completed Area Name: PROJECT WIDE  
Completed Sub Area Name: Not reported  
Completed Document Type: Other Report  
Completed Date: 08/09/2017  
Comments: Approved with conditions

Completed Area Name: PROJECT WIDE  
Completed Sub Area Name: Not reported  
Completed Document Type: Technical Workplan  
Completed Date: 05/22/2017  
Comments: Approved proposal

Completed Area Name: PROJECT WIDE  
Completed Sub Area Name: Not reported  
Completed Document Type: Other Report  
Completed Date: 07/27/2017  
Comments: Approval of Report

Completed Area Name: PROJECT WIDE  
Completed Sub Area Name: Not reported  
Completed Document Type: Technical Workplan  
Completed Date: 07/21/2017  
Comments: Not reported

Completed Area Name: PROJECT WIDE  
Completed Sub Area Name: Not reported  
Completed Document Type: Risk Assessment Workplan  
Completed Date: 09/19/2017  
Comments: Approval letter

Completed Area Name: PROJECT WIDE  
Completed Sub Area Name: Not reported  
Completed Document Type: Fact Sheets  
Completed Date: 10/10/2018  
Comments: Not reported

Completed Area Name: PROJECT WIDE  
Completed Sub Area Name: Not reported  
Completed Document Type: Fact Sheets  
Completed Date: 08/13/2019  
Comments: Final Community Update for MES

Completed Area Name: PROJECT WIDE  
Completed Sub Area Name: Not reported  
Completed Document Type: Supplemental Site Investigation Report  
Completed Date: 06/03/2020  
Comments: Final DTSC Letter.

Completed Area Name: PROJECT WIDE  
Completed Sub Area Name: Not reported  
Completed Document Type: Consent Order  
Completed Date: 07/02/2008

Map ID  
Direction  
Distance  
Elevation

MAP FINDINGS

Site

Database(s)

EDR ID Number  
EPA ID Number

**MAGNOLIA ELEMENTARY SCHOOL (Continued)**

**S108222334**

Comments: Not reported

Completed Area Name: PROJECT WIDE  
Completed Sub Area Name: Not reported  
Completed Document Type: Other Report  
Completed Date: 04/26/2007  
Comments: DTSC sends response letter, indicating Senior is PRP for Ketema, due to change in conditions.

Completed Area Name: PROJECT WIDE  
Completed Sub Area Name: Not reported  
Completed Document Type: Other Report  
Completed Date: 12/27/2006  
Comments: DTSC issues letter to Cajon Valley USD requesting additional information for indoor air sampling conducted at Magnolia ES in 2004 and 2005.

Completed Area Name: PROJECT WIDE  
Completed Sub Area Name: Not reported  
Completed Document Type: Other Report  
Completed Date: 02/02/2007  
Comments: DTSC letter to PRPs, identifying current and previous owner as PRPs, and requesting Workplan to investigate Magnolia ES.

Completed Area Name: PROJECT WIDE  
Completed Sub Area Name: Not reported  
Completed Document Type: Preliminary Endangerment Assessment Workplan  
Completed Date: 12/20/2007  
Comments: Conditionally approved TM for Focused Site Investigation to Assess Immediate or Potential Risks from former Ketema Facility.

Completed Area Name: PROJECT WIDE  
Completed Sub Area Name: Not reported  
Completed Document Type: Other Report  
Completed Date: 04/30/2009  
Comments: Not reported

Completed Area Name: PROJECT WIDE  
Completed Sub Area Name: Not reported  
Completed Document Type: Supplemental Site Investigation Report  
Completed Date: 04/12/2010  
Comments: DTSC has no comments on the Monitoring Report and approves it as final.

Completed Area Name: PROJECT WIDE  
Completed Sub Area Name: Not reported  
Completed Document Type: Supplemental Site Investigation Report  
Completed Date: 04/05/2011  
Comments: Not reported

Completed Area Name: PROJECT WIDE  
Completed Sub Area Name: Not reported  
Completed Document Type: Supplemental Site Investigation Report  
Completed Date: 08/28/2012  
Comments: Due to changes in the toxicity criteria for TCE, DTSC recommends quarterly indoor air and soil gas monitoring

Map ID  
Direction  
Distance  
Elevation

MAP FINDINGS

Site

Database(s)

EDR ID Number  
EPA ID Number

**MAGNOLIA ELEMENTARY SCHOOL (Continued)**

**S108222334**

Completed Area Name: PROJECT WIDE  
Completed Sub Area Name: Not reported  
Completed Document Type: Newsletter  
Completed Date: 01/07/2015  
Comments: A community update was mailed out on December 24, 2014

Completed Area Name: PROJECT WIDE  
Completed Sub Area Name: Not reported  
Completed Document Type: Other Report  
Completed Date: 12/09/2014  
Comments: The District submitted an separate HHRA conducted by their consultant. DTSC does not has an agreement with the Cajon Valley Union School District so the report was accepted for background purposes. A determination will be based on DTSC's review of the forthcoming ERM report

Completed Area Name: PROJECT WIDE  
Completed Sub Area Name: Not reported  
Completed Document Type: Supplemental Site Investigation Workplan  
Completed Date: 12/22/2008  
Comments: DTSC approved the woil vapor monitoring workplan

Completed Area Name: PROJECT WIDE  
Completed Sub Area Name: Not reported  
Completed Document Type: Supplemental Site Investigation Report  
Completed Date: 03/04/2016  
Comments: DTSC reviewed the 3rd Qtr 2015 indoor air monitoring report

Completed Area Name: PROJECT WIDE  
Completed Sub Area Name: Not reported  
Completed Document Type: Supplemental Site Investigation Report  
Completed Date: 03/15/2016  
Comments: DTSC approved the report with comments

Completed Area Name: PROJECT WIDE  
Completed Sub Area Name: Not reported  
Completed Document Type: Supplemental Site Investigation Report  
Completed Date: 06/09/2016  
Comments: DTSC approved the indoor air and soil vapor monitoring report provided attached comments are addressed in future reports

Completed Area Name: PROJECT WIDE  
Completed Sub Area Name: Not reported  
Completed Document Type: Supplemental Site Investigation Report  
Completed Date: 10/12/2016  
Comments: DTSC concurred with the RTC provided the enclosed comments are addressed in future fieldwork/reports

Completed Area Name: PROJECT WIDE  
Completed Sub Area Name: Not reported  
Completed Document Type: Supplemental Site Investigation Report  
Completed Date: 01/04/2017  
Comments: DTSC reviewed the response to DTSC comments and approves the 3rd Qtr 2016 report as final

Completed Area Name: PROJECT WIDE  
Completed Sub Area Name: Not reported

Map ID  
Direction  
Distance  
Elevation

MAP FINDINGS

Site

Database(s)

EDR ID Number  
EPA ID Number

**MAGNOLIA ELEMENTARY SCHOOL (Continued)**

**S108222334**

Completed Document Type: Fieldwork  
Completed Date: 09/09/2015  
Comments: Not reported

Completed Area Name: PROJECT WIDE  
Completed Sub Area Name: Not reported  
Completed Document Type: Technical Workplan  
Completed Date: 09/03/2015  
Comments: Not reported

Completed Area Name: PROJECT WIDE  
Completed Sub Area Name: Not reported  
Completed Document Type: Fieldwork  
Completed Date: 09/14/2015  
Comments: DTSC observed installed sub-slab depressurization units for Rooms 8 through 11 and air exchange system units for Rooms 31 and 32.

Completed Area Name: PROJECT WIDE  
Completed Sub Area Name: Not reported  
Completed Document Type: Fieldwork  
Completed Date: 10/01/2015  
Comments: Not reported

Completed Area Name: PROJECT WIDE  
Completed Sub Area Name: Not reported  
Completed Document Type: Fieldwork  
Completed Date: 10/15/2015  
Comments: Not reported

Completed Area Name: PROJECT WIDE  
Completed Sub Area Name: Not reported  
Completed Document Type: Fieldwork  
Completed Date: 10/29/2015  
Comments: Not reported

Completed Area Name: PROJECT WIDE  
Completed Sub Area Name: Not reported  
Completed Document Type: Technical Report  
Completed Date: 12/08/2015  
Comments: Summary of pilot test was included in the document, "Pilot Test Summary & Workplan for Full-Scale Implementation - Sub-Slab Depressurization and Air Exhaust System Technology."

Completed Area Name: PROJECT WIDE  
Completed Sub Area Name: Not reported  
Completed Document Type: Correspondence  
Completed Date: 09/03/2015  
Comments: Director, Barbara Lee, decided not to send a letter responding to the letter from Latham & Watkins. Direction was given to Division Chief, Dot Loftstrom, to meet with Cajon Valley Union School District rather than forwarding a response letter.

Completed Area Name: PROJECT WIDE  
Completed Sub Area Name: Not reported  
Completed Document Type: Correspondence  
Completed Date: 05/13/2015  
Comments: DTSC responded to the District's April 2, 2015 letter

Map ID  
Direction  
Distance  
Elevation

MAP FINDINGS

Site

Database(s)

EDR ID Number  
EPA ID Number

**MAGNOLIA ELEMENTARY SCHOOL (Continued)**

**S108222334**

Completed Area Name: PROJECT WIDE  
Completed Sub Area Name: Not reported  
Completed Document Type: Annual Oversight Cost Estimate  
Completed Date: 09/14/2016  
Comments: DTSC prepared the annual cost oversight estimate for 2016-2017

Completed Area Name: PROJECT WIDE  
Completed Sub Area Name: Not reported  
Completed Document Type: Annual Oversight Cost Estimate  
Completed Date: 09/26/2017  
Comments: 2017-2018 Annual Oversight Cost Estimate

Completed Area Name: PROJECT WIDE  
Completed Sub Area Name: Not reported  
Completed Document Type: Annual Oversight Cost Estimate  
Completed Date: 09/05/2018  
Comments: FY 1819 Estimate: \$46,583

Completed Area Name: PROJECT WIDE  
Completed Sub Area Name: Not reported  
Completed Document Type: Annual Oversight Cost Estimate  
Completed Date: 09/10/2019  
Comments: Completed on 9/10/2019.

Completed Area Name: PROJECT WIDE  
Completed Sub Area Name: Not reported  
Completed Document Type: Annual Oversight Cost Estimate  
Completed Date: 09/14/2020  
Comments: Not reported

Completed Area Name: PROJECT WIDE  
Completed Sub Area Name: Not reported  
Completed Document Type: Annual Oversight Cost Estimate  
Completed Date: 04/13/2016  
Comments: DTSC issued a revised annual cost estimate for 2015-2016 FY

Completed Area Name: PROJECT WIDE  
Completed Sub Area Name: Not reported  
Completed Document Type: Correspondence  
Completed Date: 09/30/2015  
Comments: Not reported

Completed Area Name: PROJECT WIDE  
Completed Sub Area Name: Not reported  
Completed Document Type: Pre-HARP Form  
Completed Date: 10/16/2018  
Comments: Approved and signed.

Completed Area Name: PROJECT WIDE  
Completed Sub Area Name: Not reported  
Completed Document Type: Correspondence  
Completed Date: 09/24/2015  
Comments: DTSC was briefed on modifications made in the field during a site visit on September 14, 2015. The modifications are consistent with previous discussions and are accurately represented in the revised construction details. For the pilot test, sub-slab depressurization units were installed for four permanent classrooms and air exhaust

MAP FINDINGS

**MAGNOLIA ELEMENTARY SCHOOL (Continued)**

**S108222334**

systems were installed for two portable classrooms. Based on the information below, DTSC understands that preliminary data indicates the pilot test units are operating as expected. The units are creating a vacuum beneath the slab of associated permanent classrooms and exhausting air from beneath associated portable classrooms.

Completed Area Name: PROJECT WIDE  
 Completed Sub Area Name: Not reported  
 Completed Document Type: Annual Oversight Cost Estimate  
 Completed Date: 07/08/2015  
 Comments: DTSC prepared a cost exceedance and annual oversight cost estimate letter

Completed Area Name: PROJECT WIDE  
 Completed Sub Area Name: Not reported  
 Completed Document Type: Technical Workplan  
 Completed Date: 12/23/2015  
 Comments: DTSC reviewed the "Pilot Test Summary and Workplan for Full-Scale Implementation." Quarterly soil vapor and indoor air quality sampling shall continue in accordance with Consent Order HAS-CO 07/08-198. Based on current site conditions, installation of SSD/AES is not a requirement and is voluntarily being carried out by AMETEK in cooperation with CVUSD. DTSC provided comments on the workplan that can be addressed as implementation proceeds.

Completed Area Name: PROJECT WIDE  
 Completed Sub Area Name: Not reported  
 Completed Document Type: Technical Report  
 Completed Date: 08/08/2016  
 Comments: Ametek withdrew request for VCA. All work is completed under the consent order

Completed Area Name: PROJECT WIDE  
 Completed Sub Area Name: Not reported  
 Completed Document Type: Technical Report  
 Completed Date: 11/03/2015  
 Comments: San Diego Air Pollution Control District (SDAPCD) forwarded their 1/9/15 indoor air quality testing report to DTSC. Responding to a request from the School District, SDAPCD collected indoor air samples from Room 8 at Magnolia Elementary School in November 2014. In the report, SDAPCD compared their results to those collected by the School District's consultant, Ninyo and Moore, in August 2014, and found that the results were consistent. Ninyo and Moore's samples were duplicates collected during a quarterly event conducted by AMETEK's consultant, ERM. DTSC reviewed the data for chemicals-of-concern detected in groundwater (TCE, PCE, 1,1-DCE, 1,1-DCA, and 1,1,1-TCA) and found that results for indoor air samples for Room 8 were consistent among data for SDAPCD (November 2014), Ninyo and Moore (School District's consultant, August 2014) and ERM (AMETEK's consultant, August 2014). DTSC discussed results during an agency coordination conference call on 11/3/15. Participants in the agency coordination conference call included DTSC, San Diego Regional Water Quality Control Board, County of San Diego Health and Human Services Agency, and San Diego County Air Pollution Control District. This report was forwarded to AMETEK for reference. A final letter from DTSC is not necessary.

Map ID  
Direction  
Distance  
Elevation

MAP FINDINGS

Site

Database(s)

EDR ID Number  
EPA ID Number

**MAGNOLIA ELEMENTARY SCHOOL (Continued)**

**S108222334**

Completed Area Name: PROJECT WIDE  
Completed Sub Area Name: Not reported  
Completed Document Type: Technical Report  
Completed Date: 03/04/2016  
Comments: Results of the duplicate samples are similar to those reported by ERM, a consultant for Ametek

Completed Area Name: PROJECT WIDE  
Completed Sub Area Name: Not reported  
Completed Document Type: Fieldwork  
Completed Date: 12/09/2015  
Comments: Not reported

Completed Area Name: PROJECT WIDE  
Completed Sub Area Name: Not reported  
Completed Document Type: Fieldwork  
Completed Date: 02/29/2016  
Comments: DTSC oversaw start up of the SSD

Completed Area Name: PROJECT WIDE  
Completed Sub Area Name: Not reported  
Completed Document Type: Fieldwork  
Completed Date: 08/04/2015  
Comments: Not reported

Completed Area Name: PROJECT WIDE  
Completed Sub Area Name: Not reported  
Completed Document Type: Risk Assessment Workplan  
Completed Date: 07/27/2016  
Comments: Ametek incorporated DTSC's comments into the workplan. The San Diego Regional Water Quality Control Board approved the workplan for implementation on 07/27/2016

Completed Area Name: PROJECT WIDE  
Completed Sub Area Name: Not reported  
Completed Document Type: Fieldwork  
Completed Date: 05/04/2016  
Comments: DTSC oversaw the quarterly indoor air and soil gas sampling event

Completed Area Name: PROJECT WIDE  
Completed Sub Area Name: Not reported  
Completed Document Type: Fieldwork  
Completed Date: 07/28/2016  
Comments: DTSC oversaw the quarterly indoor air and soil gas sampling event

Completed Area Name: PROJECT WIDE  
Completed Sub Area Name: Not reported  
Completed Document Type: Supplemental Site Investigation Report  
Completed Date: 03/03/2017  
Comments: DTSC issued comments on the 4th Qtr 2016 IAQ monitoring report

Completed Area Name: PROJECT WIDE  
Completed Sub Area Name: Not reported  
Completed Document Type: Supplemental Site Investigation Report  
Completed Date: 06/28/2017  
Comments: Approved - First Quarter 2017 Soil Vapor and Indoor Air Monitoring Report



Map ID  
Direction  
Distance  
Elevation

MAP FINDINGS

Site

Database(s)

EDR ID Number  
EPA ID Number

**MAGNOLIA ELEMENTARY SCHOOL (Continued)**

**S108222334**

Completed Area Name: PROJECT WIDE  
Completed Sub Area Name: Not reported  
Completed Document Type: Supplemental Site Investigation Report  
Completed Date: 09/12/2017  
Comments: Approved - Second Quarter 2017 Soil Vapor and Indoor Air Monitoring Report

Completed Area Name: PROJECT WIDE  
Completed Sub Area Name: Not reported  
Completed Document Type: Supplemental Site Investigation Report  
Completed Date: 12/14/2017  
Comments: DTSC approval

Completed Area Name: PROJECT WIDE  
Completed Sub Area Name: Not reported  
Completed Document Type: Supplemental Site Investigation Report  
Completed Date: 05/16/2018  
Comments: Not reported

Completed Area Name: PROJECT WIDE  
Completed Sub Area Name: Not reported  
Completed Document Type: Post HARP Form  
Completed Date: 09/17/2015  
Comments: HARP Post-Site Visit Form for observation of installed sub-slab depressurization and air exchange units.

Completed Area Name: PROJECT WIDE  
Completed Sub Area Name: Not reported  
Completed Document Type: Pre-HARP Form  
Completed Date: 09/09/2015  
Comments: HARP Presite Visit Form for oversight of pilot test and full implementation of sub-slab depressurization units.

Completed Area Name: PROJECT WIDE  
Completed Sub Area Name: Not reported  
Completed Document Type: Correspondence  
Completed Date: 03/09/2017  
Comments: Refund of advance payment (\$987.06), letter dated 03/09/17.

Completed Area Name: PROJECT WIDE  
Completed Sub Area Name: Not reported  
Completed Document Type: Pre-HARP Form  
Completed Date: 10/09/2017  
Comments: Approved and signed.

Completed Area Name: PROJECT WIDE  
Completed Sub Area Name: Not reported  
Completed Document Type: Correspondence  
Completed Date: 10/06/2016  
Comments: DTSC issued a Prop 65 disclosure to San Diego County Health

Completed Area Name: PROJECT WIDE  
Completed Sub Area Name: Not reported  
Completed Document Type: Correspondence  
Completed Date: 09/23/2019  
Comments: Completed on 9/23/2019.

Map ID  
Direction  
Distance  
Elevation

MAP FINDINGS

Site

Database(s)

EDR ID Number  
EPA ID Number

**MAGNOLIA ELEMENTARY SCHOOL (Continued)**

**S108222334**

Completed Area Name: PROJECT WIDE  
Completed Sub Area Name: Not reported  
Completed Document Type: Supplemental Site Investigation Report  
Completed Date: 06/11/2018  
Comments: Not reported

Completed Area Name: PROJECT WIDE  
Completed Sub Area Name: Not reported  
Completed Document Type: Supplemental Site Investigation Report  
Completed Date: 09/20/2018  
Comments: Not reported

Completed Area Name: PROJECT WIDE  
Completed Sub Area Name: Not reported  
Completed Document Type: Supplemental Site Investigation Report  
Completed Date: 01/15/2019  
Comments: Final comment transmittal letter.

Completed Area Name: PROJECT WIDE  
Completed Sub Area Name: Not reported  
Completed Document Type: Supplemental Site Investigation Report  
Completed Date: 04/10/2019  
Comments: Not reported

Completed Area Name: PROJECT WIDE  
Completed Sub Area Name: Not reported  
Completed Document Type: Supplemental Site Investigation Report  
Completed Date: 08/22/2019  
Comments: Not reported

Completed Area Name: PROJECT WIDE  
Completed Sub Area Name: Not reported  
Completed Document Type: Supplemental Site Investigation Report  
Completed Date: 11/01/2019  
Comments: Not reported

Completed Area Name: PROJECT WIDE  
Completed Sub Area Name: Not reported  
Completed Document Type: Supplemental Site Investigation Report  
Completed Date: 01/02/2020  
Comments: Not reported

Completed Area Name: PROJECT WIDE  
Completed Sub Area Name: Not reported  
Completed Document Type: Supplemental Site Investigation Report  
Completed Date: 03/11/2020  
Comments: Report is conditionally approved.

Completed Area Name: PROJECT WIDE  
Completed Sub Area Name: Not reported  
Completed Document Type: Risk Assessment Workplan  
Completed Date: 11/02/2016  
Comments: RWQCB conditional approval e-mail.

Completed Area Name: PROJECT WIDE  
Completed Sub Area Name: Not reported  
Completed Document Type: Fieldwork

Map ID  
Direction  
Distance  
Elevation

MAP FINDINGS

Site

Database(s)

EDR ID Number  
EPA ID Number

**MAGNOLIA ELEMENTARY SCHOOL (Continued)**

**S108222334**

Completed Date: 09/10/2016  
Comments: DTSC completed field oversight for soil gas probe installation

Completed Area Name: PROJECT WIDE  
Completed Sub Area Name: Not reported  
Completed Document Type: Pre-HARP Form  
Completed Date: 10/10/2019  
Comments: Approved on 10/10/2019.

Future Area Name: PROJECT WIDE  
Future Sub Area Name: Not reported  
Future Document Type: Supplemental Site Investigation Report  
Future Due Date: 2022  
Future Area Name: PROJECT WIDE  
Future Sub Area Name: Not reported  
Future Document Type: Supplemental Site Investigation Report  
Future Due Date: 2021  
Future Area Name: PROJECT WIDE  
Future Sub Area Name: Not reported  
Future Document Type: Supplemental Site Investigation Report  
Future Due Date: 2021  
Schedule Area Name: PROJECT WIDE  
Schedule Sub Area Name: Not reported  
Schedule Document Type: Supplemental Site Investigation Report  
Schedule Due Date: 05/30/2021  
Schedule Revised Date: Not reported  
Schedule Area Name: PROJECT WIDE  
Schedule Sub Area Name: Not reported  
Schedule Document Type: Supplemental Site Investigation Report  
Schedule Due Date: 03/26/2021  
Schedule Revised Date: Not reported

**ENVIROSTOR:**

Name: MAGNOLIA ELEMENTARY SCHOOL  
Address: 650 GREENFIELD DRIVE  
City,State,Zip: EL CAJON, CA 92021  
Facility ID: 60000488  
Status: Active  
Status Date: 10/18/2006  
Site Code: 404918  
Site Type: State Response  
Site Type Detailed: State Response or NPL  
Acres: 9.6  
NPL: NO  
Regulatory Agencies: SMBRP  
Lead Agency: SMBRP  
Program Manager: Greg Sweel  
Supervisor: Yolanda Garza  
Division Branch: Southern California Schools & Brownfields Outreach  
Assembly: 71  
Senate: 38  
Special Program: Not reported  
Restricted Use: NO  
Site Mgmt Req: NONE SPECIFIED  
Funding: Responsible Party  
Latitude: 32.81392  
Longitude: -116.9547

Map ID  
Direction  
Distance  
Elevation

MAP FINDINGS

Site

Database(s)

EDR ID Number  
EPA ID Number

**MAGNOLIA ELEMENTARY SCHOOL (Continued)**

**S108222334**

APN: 4830301500  
Past Use: NONE  
Potential COC: Trichloroethylene (TCE)  
Confirmed COC: Trichloroethylene (TCE)  
Potential Description: IA, OTH, SV  
Alias Name: 4830301500  
Alias Type: APN  
Alias Name: SL209234198  
Alias Type: GeoTracker Global ID  
Alias Name: 404722  
Alias Type: Project Code (Site Code)  
Alias Name: 404900  
Alias Type: Project Code (Site Code)  
Alias Name: 404918  
Alias Type: Project Code (Site Code)  
Alias Name: 60000488  
Alias Type: Envirostor ID Number  
Alias Name: [http://geotracker.waterboards.ca.gov/profile\\_report.asp?global\\_id=SL209234198](http://geotracker.waterboards.ca.gov/profile_report.asp?global_id=SL209234198)  
Alias Type: External Website Link / URL

Completed Info:

Completed Area Name: PROJECT WIDE  
Completed Sub Area Name: Not reported  
Completed Document Type: Supplemental Site Investigation Report  
Completed Date: 05/23/2013  
Comments: DTSC review of the O&M report was included in the First Qtr 2013 Monitoring report review

Completed Area Name: PROJECT WIDE  
Completed Sub Area Name: Not reported  
Completed Document Type: Supplemental Site Investigation Report  
Completed Date: 05/28/2013  
Comments: Not reported

Completed Area Name: PROJECT WIDE  
Completed Sub Area Name: Not reported  
Completed Document Type: Supplemental Site Investigation Report  
Completed Date: 11/14/2013  
Comments: DTSC approved the report provided the attached comments are addressed in future reports/field work

Completed Area Name: PROJECT WIDE  
Completed Sub Area Name: Not reported  
Completed Document Type: Supplemental Site Investigation Report  
Completed Date: 01/14/2014  
Comments: DTSC approved the O&M report with comments

Completed Area Name: PROJECT WIDE  
Completed Sub Area Name: Not reported  
Completed Document Type: Supplemental Site Investigation Report  
Completed Date: 04/01/2014  
Comments: DTSC approved the report with comments

Completed Area Name: PROJECT WIDE  
Completed Sub Area Name: Not reported  
Completed Document Type: Supplemental Site Investigation Report  
Completed Date: 06/09/2014

Map ID  
Direction  
Distance  
Elevation

MAP FINDINGS

Site

Database(s)

EDR ID Number  
EPA ID Number

**MAGNOLIA ELEMENTARY SCHOOL (Continued)**

**S108222334**

Comments: DTSC concurred with the report provided DTSC comments are addressed in future reports

Completed Area Name: PROJECT WIDE  
Completed Sub Area Name: Not reported  
Completed Document Type: Supplemental Site Investigation Report  
Completed Date: 09/18/2014  
Comments: DTSC approved the monitoring report provided comments are addressed during fieldwork/future reports

Completed Area Name: PROJECT WIDE  
Completed Sub Area Name: Not reported  
Completed Document Type: Supplemental Site Investigation Report  
Completed Date: 12/02/2014  
Comments: DTSC comments should be addressed in future fieldwork/reports

Completed Area Name: PROJECT WIDE  
Completed Sub Area Name: Not reported  
Completed Document Type: Supplemental Site Investigation Report  
Completed Date: 05/11/2015  
Comments: DTSC concurred with the Report's recommendations to continue quarterly monitoring provided DTSC comments are addressed during future fieldwork/reports.

Completed Area Name: PROJECT WIDE  
Completed Sub Area Name: Not reported  
Completed Document Type: Supplemental Site Investigation Report  
Completed Date: 08/18/2015  
Comments: Response to comments will be reviewed by DTSC in conjunction with the "Soil Vapor and Indoor Air Monitoring Report - Second Quarter 2015."

Completed Area Name: PROJECT WIDE  
Completed Sub Area Name: Not reported  
Completed Document Type: Supplemental Site Investigation Report  
Completed Date: 03/04/2016  
Comments: DTSC review of the report was incorporated into review of the 3rd Qtr 2015 report

Completed Area Name: PROJECT WIDE  
Completed Sub Area Name: Not reported  
Completed Document Type: Supplemental Site Investigation Report  
Completed Date: 11/17/2014  
Comments: DTSC comments on the report are similar to those for ERM's 3rd Qtr 2014 monitoring report. DTSC comments should be addressed in future reports/fieldwork

Completed Area Name: PROJECT WIDE  
Completed Sub Area Name: Not reported  
Completed Document Type: Other Report  
Completed Date: 08/09/2017  
Comments: Approved with conditions

Completed Area Name: PROJECT WIDE  
Completed Sub Area Name: Not reported  
Completed Document Type: Technical Workplan  
Completed Date: 05/22/2017  
Comments: Approved proposal

Map ID  
Direction  
Distance  
Elevation

MAP FINDINGS

Site

Database(s)

EDR ID Number  
EPA ID Number

**MAGNOLIA ELEMENTARY SCHOOL (Continued)**

**S108222334**

Completed Area Name: PROJECT WIDE  
Completed Sub Area Name: Not reported  
Completed Document Type: Other Report  
Completed Date: 07/27/2017  
Comments: Approval of Report

Completed Area Name: PROJECT WIDE  
Completed Sub Area Name: Not reported  
Completed Document Type: Technical Workplan  
Completed Date: 07/21/2017  
Comments: Not reported

Completed Area Name: PROJECT WIDE  
Completed Sub Area Name: Not reported  
Completed Document Type: Risk Assessment Workplan  
Completed Date: 09/19/2017  
Comments: Approval letter

Completed Area Name: PROJECT WIDE  
Completed Sub Area Name: Not reported  
Completed Document Type: Fact Sheets  
Completed Date: 10/10/2018  
Comments: Not reported

Completed Area Name: PROJECT WIDE  
Completed Sub Area Name: Not reported  
Completed Document Type: Fact Sheets  
Completed Date: 08/13/2019  
Comments: Final Community Update for MES

Completed Area Name: PROJECT WIDE  
Completed Sub Area Name: Not reported  
Completed Document Type: Supplemental Site Investigation Report  
Completed Date: 06/03/2020  
Comments: Final DTSC Letter.

Completed Area Name: PROJECT WIDE  
Completed Sub Area Name: Not reported  
Completed Document Type: Consent Order  
Completed Date: 07/02/2008  
Comments: Not reported

Completed Area Name: PROJECT WIDE  
Completed Sub Area Name: Not reported  
Completed Document Type: Other Report  
Completed Date: 04/26/2007  
Comments: DTSC sends response letter, indicating Senior is PRP for Ketema, due to change in conditions.

Completed Area Name: PROJECT WIDE  
Completed Sub Area Name: Not reported  
Completed Document Type: Other Report  
Completed Date: 12/27/2006  
Comments: DTSC issues letter to Cajon Valley USD requesting additional information for indoor air sampling conducted at Magnolia ES in 2004 and 2005.

Map ID  
Direction  
Distance  
Elevation

MAP FINDINGS

Site

Database(s)

EDR ID Number  
EPA ID Number

**MAGNOLIA ELEMENTARY SCHOOL (Continued)**

**S108222334**

Completed Area Name: PROJECT WIDE  
Completed Sub Area Name: Not reported  
Completed Document Type: Other Report  
Completed Date: 02/02/2007  
Comments: DTSC letter to PRPs, identifying current and previous owner as PRPs, and requesting Workplan to investigate Magnolia ES.

Completed Area Name: PROJECT WIDE  
Completed Sub Area Name: Not reported  
Completed Document Type: Preliminary Endangerment Assessment Workplan  
Completed Date: 12/20/2007  
Comments: Conditionally approved TM for Focused Site Investigation to Assess Immediate or Potential Risks from former Ketema Facility.

Completed Area Name: PROJECT WIDE  
Completed Sub Area Name: Not reported  
Completed Document Type: Other Report  
Completed Date: 04/30/2009  
Comments: Not reported

Completed Area Name: PROJECT WIDE  
Completed Sub Area Name: Not reported  
Completed Document Type: Supplemental Site Investigation Report  
Completed Date: 04/12/2010  
Comments: DTSC has no comments on the Monitoring Report and approves it as final.

Completed Area Name: PROJECT WIDE  
Completed Sub Area Name: Not reported  
Completed Document Type: Supplemental Site Investigation Report  
Completed Date: 04/05/2011  
Comments: Not reported

Completed Area Name: PROJECT WIDE  
Completed Sub Area Name: Not reported  
Completed Document Type: Supplemental Site Investigation Report  
Completed Date: 08/28/2012  
Comments: Due to changes in the toxicity criteria for TCE, DTSC recommends quarterly indoor air and soil gas monitoring

Completed Area Name: PROJECT WIDE  
Completed Sub Area Name: Not reported  
Completed Document Type: Newsletter  
Completed Date: 01/07/2015  
Comments: A community update was mailed out on December 24, 2014

Completed Area Name: PROJECT WIDE  
Completed Sub Area Name: Not reported  
Completed Document Type: Other Report  
Completed Date: 12/09/2014  
Comments: The District submitted an separate HHRA conducted by their consultant. DTSC does not has an agreement with the Cajon Valley Union School District so the report was accepted for background purposes. A determination will be based on DTSC's review of the forthcoming ERM report

Completed Area Name: PROJECT WIDE

Map ID  
Direction  
Distance  
Elevation

MAP FINDINGS

Site

Database(s)

EDR ID Number  
EPA ID Number

**MAGNOLIA ELEMENTARY SCHOOL (Continued)**

**S108222334**

Completed Sub Area Name: Not reported  
Completed Document Type: Supplemental Site Investigation Workplan  
Completed Date: 12/22/2008  
Comments: DTSC approved the soil vapor monitoring workplan

Completed Area Name: PROJECT WIDE  
Completed Sub Area Name: Not reported  
Completed Document Type: Supplemental Site Investigation Report  
Completed Date: 03/04/2016  
Comments: DTSC reviewed the 3rd Qtr 2015 indoor air monitoring report

Completed Area Name: PROJECT WIDE  
Completed Sub Area Name: Not reported  
Completed Document Type: Supplemental Site Investigation Report  
Completed Date: 03/15/2016  
Comments: DTSC approved the report with comments

Completed Area Name: PROJECT WIDE  
Completed Sub Area Name: Not reported  
Completed Document Type: Supplemental Site Investigation Report  
Completed Date: 06/09/2016  
Comments: DTSC approved the indoor air and soil vapor monitoring report provided attached comments are addressed in future reports

Completed Area Name: PROJECT WIDE  
Completed Sub Area Name: Not reported  
Completed Document Type: Supplemental Site Investigation Report  
Completed Date: 10/12/2016  
Comments: DTSC concurred with the RTC provided the enclosed comments are addressed in future fieldwork/reports

Completed Area Name: PROJECT WIDE  
Completed Sub Area Name: Not reported  
Completed Document Type: Supplemental Site Investigation Report  
Completed Date: 01/04/2017  
Comments: DTSC reviewed the response to DTSC comments and approves the 3rd Qtr 2016 report as final

Completed Area Name: PROJECT WIDE  
Completed Sub Area Name: Not reported  
Completed Document Type: Fieldwork  
Completed Date: 09/09/2015  
Comments: Not reported

Completed Area Name: PROJECT WIDE  
Completed Sub Area Name: Not reported  
Completed Document Type: Technical Workplan  
Completed Date: 09/03/2015  
Comments: Not reported

Completed Area Name: PROJECT WIDE  
Completed Sub Area Name: Not reported  
Completed Document Type: Fieldwork  
Completed Date: 09/14/2015  
Comments: DTSC observed installed sub-slab depressurization units for Rooms 8 through 11 and air exchange system units for Rooms 31 and 32.



Map ID  
Direction  
Distance  
Elevation

MAP FINDINGS

Site

Database(s)

EDR ID Number  
EPA ID Number

**MAGNOLIA ELEMENTARY SCHOOL (Continued)**

**S108222334**

Completed Area Name: PROJECT WIDE  
Completed Sub Area Name: Not reported  
Completed Document Type: Fieldwork  
Completed Date: 10/01/2015  
Comments: Not reported

Completed Area Name: PROJECT WIDE  
Completed Sub Area Name: Not reported  
Completed Document Type: Fieldwork  
Completed Date: 10/15/2015  
Comments: Not reported

Completed Area Name: PROJECT WIDE  
Completed Sub Area Name: Not reported  
Completed Document Type: Fieldwork  
Completed Date: 10/29/2015  
Comments: Not reported

Completed Area Name: PROJECT WIDE  
Completed Sub Area Name: Not reported  
Completed Document Type: Technical Report  
Completed Date: 12/08/2015  
Comments: Summary of pilot test was included in the document, "Pilot Test Summary & Workplan for Full-Scale Implementation - Sub-Slab Depressurization and Air Exhaust System Technology."

Completed Area Name: PROJECT WIDE  
Completed Sub Area Name: Not reported  
Completed Document Type: Correspondence  
Completed Date: 09/03/2015  
Comments: Director, Barbara Lee, decided not to send a letter responding to the letter from Latham & Watkins. Direction was given to Division Chief, Dot Loftstrom, to meet with Cajon Valley Union School District rather than forwarding a response letter.

Completed Area Name: PROJECT WIDE  
Completed Sub Area Name: Not reported  
Completed Document Type: Correspondence  
Completed Date: 05/13/2015  
Comments: DTSC responded to the District's April 2, 2015 letter

Completed Area Name: PROJECT WIDE  
Completed Sub Area Name: Not reported  
Completed Document Type: Annual Oversight Cost Estimate  
Completed Date: 09/14/2016  
Comments: DTSC prepared the annual cost oversight estimate for 2016-2017

Completed Area Name: PROJECT WIDE  
Completed Sub Area Name: Not reported  
Completed Document Type: Annual Oversight Cost Estimate  
Completed Date: 09/26/2017  
Comments: 2017-2018 Annual Oversight Cost Estimate

Completed Area Name: PROJECT WIDE  
Completed Sub Area Name: Not reported  
Completed Document Type: Annual Oversight Cost Estimate  
Completed Date: 09/05/2018

Map ID  
Direction  
Distance  
Elevation

MAP FINDINGS

Site

Database(s)

EDR ID Number  
EPA ID Number

**MAGNOLIA ELEMENTARY SCHOOL (Continued)**

**S108222334**

Comments: FY 1819 Estimate: \$46,583

Completed Area Name: PROJECT WIDE  
Completed Sub Area Name: Not reported  
Completed Document Type: Annual Oversight Cost Estimate  
Completed Date: 09/10/2019  
Comments: Completed on 9/10/2019.

Completed Area Name: PROJECT WIDE  
Completed Sub Area Name: Not reported  
Completed Document Type: Annual Oversight Cost Estimate  
Completed Date: 09/14/2020  
Comments: Not reported

Completed Area Name: PROJECT WIDE  
Completed Sub Area Name: Not reported  
Completed Document Type: Annual Oversight Cost Estimate  
Completed Date: 04/13/2016  
Comments: DTSC issued a revised annual cost estimate for 2015-2016 FY

Completed Area Name: PROJECT WIDE  
Completed Sub Area Name: Not reported  
Completed Document Type: Correspondence  
Completed Date: 09/30/2015  
Comments: Not reported

Completed Area Name: PROJECT WIDE  
Completed Sub Area Name: Not reported  
Completed Document Type: Pre-HARP Form  
Completed Date: 10/16/2018  
Comments: Approved and signed.

Completed Area Name: PROJECT WIDE  
Completed Sub Area Name: Not reported  
Completed Document Type: Correspondence  
Completed Date: 09/24/2015  
Comments: DTSC was briefed on modifications made in the field during a site visit on September 14, 2015. The modifications are consistent with previous discussions and are accurately represented in the revised construction details. For the pilot test, sub-slab depressurization units were installed for four permanent classrooms and air exhaust systems were installed for two portable classrooms. Based on the information below, DTSC understands that preliminary data indicates the pilot test units are operating as expected. The units are creating a vacuum beneath the slab of associated permanent classrooms and exhausting air from beneath associated portable classrooms.

Completed Area Name: PROJECT WIDE  
Completed Sub Area Name: Not reported  
Completed Document Type: Annual Oversight Cost Estimate  
Completed Date: 07/08/2015  
Comments: DTSC prepared a cost exceedance and annual oversight cost estimate letter

Completed Area Name: PROJECT WIDE  
Completed Sub Area Name: Not reported  
Completed Document Type: Technical Workplan

Map ID  
Direction  
Distance  
Elevation

MAP FINDINGS

Site

Database(s)

EDR ID Number  
EPA ID Number

**MAGNOLIA ELEMENTARY SCHOOL (Continued)**

**S108222334**

Completed Date: 12/23/2015  
Comments: DTSC reviewed the "Pilot Test Summary and Workplan for Full-Scale Implementation." Quarterly soil vapor and indoor air quality sampling shall continue in accordance with Consent Order HAS-CO 07/08-198. Based on current site conditions, installation of SSD/AES is not a requirement and is voluntarily being carried out by AMETEK in cooperation with CVUSD. DTSC provided comments on the workplan that can be addressed as implementation proceeds.

Completed Area Name: PROJECT WIDE  
Completed Sub Area Name: Not reported  
Completed Document Type: Technical Report  
Completed Date: 08/08/2016  
Comments: Ametek withdrew request for VCA. All work is completed under the consent order

Completed Area Name: PROJECT WIDE  
Completed Sub Area Name: Not reported  
Completed Document Type: Technical Report  
Completed Date: 11/03/2015  
Comments: San Diego Air Pollution Control District (SDAPCD) forwarded their 1/9/15 indoor air quality testing report to DTSC. Responding to a request from the School District, SDAPCD collected indoor air samples from Room 8 at Magnolia Elementary School in November 2014. In the report, SDAPCD compared their results to those collected by the School District's consultant, Ninyo and Moore, in August 2014, and found that the results were consistent. Ninyo and Moore's samples were duplicates collected during a quarterly event conducted by AMETEK's consultant, ERM. DTSC reviewed the data for chemicals-of-concern detected in groundwater (TCE, PCE, 1,1-DCE, 1,1-DCA, and 1,1,1-TCA) and found that results for indoor air samples for Room 8 were consistent among data for SDAPCD (November 2014), Ninyo and Moore (School District's consultant, August 2014) and ERM (AMETEK's consultant, August 2014). DTSC discussed results during an agency coordination conference call on 11/3/15. Participants in the agency coordination conference call included DTSC, San Diego Regional Water Quality Control Board, County of San Diego Health and Human Services Agency, and San Diego County Air Pollution Control District. This report was forwarded to AMETEK for reference. A final letter from DTSC is not necessary.

Completed Area Name: PROJECT WIDE  
Completed Sub Area Name: Not reported  
Completed Document Type: Technical Report  
Completed Date: 03/04/2016  
Comments: Results of the duplicate samples are similar to those reported by ERM, a consultant for Ametek

Completed Area Name: PROJECT WIDE  
Completed Sub Area Name: Not reported  
Completed Document Type: Fieldwork  
Completed Date: 12/09/2015  
Comments: Not reported

Completed Area Name: PROJECT WIDE  
Completed Sub Area Name: Not reported  
Completed Document Type: Fieldwork

Map ID  
Direction  
Distance  
Elevation

MAP FINDINGS

Site

Database(s)

EDR ID Number  
EPA ID Number

**MAGNOLIA ELEMENTARY SCHOOL (Continued)**

**S108222334**

Completed Date: 02/29/2016  
Comments: DTSC oversaw start up of the SSD

Completed Area Name: PROJECT WIDE  
Completed Sub Area Name: Not reported  
Completed Document Type: Fieldwork  
Completed Date: 08/04/2015  
Comments: Not reported

Completed Area Name: PROJECT WIDE  
Completed Sub Area Name: Not reported  
Completed Document Type: Risk Assessment Workplan  
Completed Date: 07/27/2016  
Comments: Ametek incorporated DTSC's comments into the workplan. The San Diego Regional Water Quality Control Board approved the workplan for implementation on 07/27/2016

Completed Area Name: PROJECT WIDE  
Completed Sub Area Name: Not reported  
Completed Document Type: Fieldwork  
Completed Date: 05/04/2016  
Comments: DTSC oversaw the quarterly indoor air and soil gas sampling event

Completed Area Name: PROJECT WIDE  
Completed Sub Area Name: Not reported  
Completed Document Type: Fieldwork  
Completed Date: 07/28/2016  
Comments: DTSC oversaw the quarterly indoor air and soil gas sampling event

Completed Area Name: PROJECT WIDE  
Completed Sub Area Name: Not reported  
Completed Document Type: Supplemental Site Investigation Report  
Completed Date: 03/03/2017  
Comments: DTSC issued comments on the 4th Qtr 2016 IAQ monitoring report

Completed Area Name: PROJECT WIDE  
Completed Sub Area Name: Not reported  
Completed Document Type: Supplemental Site Investigation Report  
Completed Date: 06/28/2017  
Comments: Approved - First Quarter 2017 Soil Vapor and Indoor Air Monitoring Report

Completed Area Name: PROJECT WIDE  
Completed Sub Area Name: Not reported  
Completed Document Type: Supplemental Site Investigation Report  
Completed Date: 09/12/2017  
Comments: Approved - Second Quarter 2017 Soil Vapor and Indoor Air Monitoring Report

Completed Area Name: PROJECT WIDE  
Completed Sub Area Name: Not reported  
Completed Document Type: Supplemental Site Investigation Report  
Completed Date: 12/14/2017  
Comments: DTSC approval

Completed Area Name: PROJECT WIDE  
Completed Sub Area Name: Not reported

Map ID  
Direction  
Distance  
Elevation

MAP FINDINGS

Site

Database(s)

EDR ID Number  
EPA ID Number

**MAGNOLIA ELEMENTARY SCHOOL (Continued)**

**S108222334**

Completed Document Type: Supplemental Site Investigation Report  
Completed Date: 05/16/2018  
Comments: Not reported

Completed Area Name: PROJECT WIDE  
Completed Sub Area Name: Not reported  
Completed Document Type: Post HARP Form  
Completed Date: 09/17/2015  
Comments: HARP Post-Site Visit Form for observation of installed sub-slab depressurization and air exchange units.

Completed Area Name: PROJECT WIDE  
Completed Sub Area Name: Not reported  
Completed Document Type: Pre-HARP Form  
Completed Date: 09/09/2015  
Comments: HARP Presite Visit Form for oversight of pilot test and full implementation of sub-slab depressurization units.

Completed Area Name: PROJECT WIDE  
Completed Sub Area Name: Not reported  
Completed Document Type: Correspondence  
Completed Date: 03/09/2017  
Comments: Refund of advance payment (\$987.06), letter dated 03/09/17.

Completed Area Name: PROJECT WIDE  
Completed Sub Area Name: Not reported  
Completed Document Type: Pre-HARP Form  
Completed Date: 10/09/2017  
Comments: Approved and signed.

Completed Area Name: PROJECT WIDE  
Completed Sub Area Name: Not reported  
Completed Document Type: Correspondence  
Completed Date: 10/06/2016  
Comments: DTSC issued a Prop 65 disclosure to San Diego County Health

Completed Area Name: PROJECT WIDE  
Completed Sub Area Name: Not reported  
Completed Document Type: Correspondence  
Completed Date: 09/23/2019  
Comments: Completed on 9/23/2019.

Completed Area Name: PROJECT WIDE  
Completed Sub Area Name: Not reported  
Completed Document Type: Supplemental Site Investigation Report  
Completed Date: 06/11/2018  
Comments: Not reported

Completed Area Name: PROJECT WIDE  
Completed Sub Area Name: Not reported  
Completed Document Type: Supplemental Site Investigation Report  
Completed Date: 09/20/2018  
Comments: Not reported

Completed Area Name: PROJECT WIDE  
Completed Sub Area Name: Not reported  
Completed Document Type: Supplemental Site Investigation Report

Map ID  
Direction  
Distance  
Elevation

MAP FINDINGS

Site

Database(s)

EDR ID Number  
EPA ID Number

**MAGNOLIA ELEMENTARY SCHOOL (Continued)**

**S108222334**

Completed Date: 01/15/2019  
Comments: Final comment transmittal letter.

Completed Area Name: PROJECT WIDE  
Completed Sub Area Name: Not reported  
Completed Document Type: Supplemental Site Investigation Report  
Completed Date: 04/10/2019  
Comments: Not reported

Completed Area Name: PROJECT WIDE  
Completed Sub Area Name: Not reported  
Completed Document Type: Supplemental Site Investigation Report  
Completed Date: 08/22/2019  
Comments: Not reported

Completed Area Name: PROJECT WIDE  
Completed Sub Area Name: Not reported  
Completed Document Type: Supplemental Site Investigation Report  
Completed Date: 11/01/2019  
Comments: Not reported

Completed Area Name: PROJECT WIDE  
Completed Sub Area Name: Not reported  
Completed Document Type: Supplemental Site Investigation Report  
Completed Date: 01/02/2020  
Comments: Not reported

Completed Area Name: PROJECT WIDE  
Completed Sub Area Name: Not reported  
Completed Document Type: Supplemental Site Investigation Report  
Completed Date: 03/11/2020  
Comments: Report is conditionally approved.

Completed Area Name: PROJECT WIDE  
Completed Sub Area Name: Not reported  
Completed Document Type: Risk Assessment Workplan  
Completed Date: 11/02/2016  
Comments: RWQCB conditional approval e-mail.

Completed Area Name: PROJECT WIDE  
Completed Sub Area Name: Not reported  
Completed Document Type: Fieldwork  
Completed Date: 09/10/2016  
Comments: DTSC completed field oversight for soil gas probe installation

Completed Area Name: PROJECT WIDE  
Completed Sub Area Name: Not reported  
Completed Document Type: Pre-HARP Form  
Completed Date: 10/10/2019  
Comments: Approved on 10/10/2019.

Future Area Name: PROJECT WIDE  
Future Sub Area Name: Not reported  
Future Document Type: Supplemental Site Investigation Report  
Future Due Date: 2022  
Future Area Name: PROJECT WIDE  
Future Sub Area Name: Not reported

Map ID  
Direction  
Distance  
Elevation

MAP FINDINGS

Site

Database(s)

EDR ID Number  
EPA ID Number

**MAGNOLIA ELEMENTARY SCHOOL (Continued)**

**S108222334**

Future Document Type: Supplemental Site Investigation Report  
Future Due Date: 2021  
Future Area Name: PROJECT WIDE  
Future Sub Area Name: Not reported  
Future Document Type: Supplemental Site Investigation Report  
Future Due Date: 2021  
Schedule Area Name: PROJECT WIDE  
Schedule Sub Area Name: Not reported  
Schedule Document Type: Supplemental Site Investigation Report  
Schedule Due Date: 05/30/2021  
Schedule Revised Date: Not reported  
Schedule Area Name: PROJECT WIDE  
Schedule Sub Area Name: Not reported  
Schedule Document Type: Supplemental Site Investigation Report  
Schedule Due Date: 03/26/2021  
Schedule Revised Date: Not reported

**CORTESE:**

Name: MAGNOLIA ELEMENTARY SCHOOL  
Address: 650 GREENFIELD DRIVE  
City,State,Zip: EL CAJON, CA 92021  
Region: CORTESE  
Envirostor Id: 60000488  
Global ID: Not reported  
Site/Facility Type: STATE RESPONSE  
Cleanup Status: ACTIVE  
Status Date: 10/18/2006  
Site Code: 404722, 404900, 404918  
Latitude: 32.813927  
Longitude: -116.95472  
Owner: Not reported  
Enf Type: Not reported  
Swat R: Not reported  
Flag: envirostor  
Order No: Not reported  
Waste Discharge System No: Not reported  
Effective Date: Not reported  
Region 2: Not reported  
WID Id: Not reported  
Solid Waste Id No: Not reported  
Waste Management Uit Name: Not reported  
File Name: Haz Waste & Substances Sites

17  
SSE  
1/4-1/2  
0.325 mi.  
1716 ft.

**PARISER RESIDENCE**  
1293 N MOLLISON AV  
EL CAJON, CA 92021

**SAN DIEGO CO. SAM** S105693025  
CPS-SLIC N/A  
San Diego Co. HMMD  
CERS

**Relative:**  
**Lower**  
**Actual:**  
**448 ft.**

SAN DIEGO CO. SAM:  
Name: PARISER RESIDENCE  
Address: 1293 N MOLLISON AV  
City,State,Zip: EL CAJON, CA 920214771  
Case Number: H25933-001  
Agency: DEH Site Assessment & Mitigation  
**Funding:** Non Billable  
Facility Type: Soils Only

Map ID  
Direction  
Distance  
Elevation

MAP FINDINGS

Site

Database(s)

EDR ID Number  
EPA ID Number

**PARISER RESIDENCE (Continued)**

**S105693025**

Facility Status: Leak Being Confirmed  
Date: 8/30/1990  
Date Began: 8/30/1990

**CPS-SLIC:**

Name: PARISER RESIDENCE  
Address: 1293 N MOLLISON AV  
City,State,Zip: EL CAJON, CA 920214771  
Region: STATE  
**Facility Status: Open - Site Assessment**  
Status Date: 08/30/1990  
Global Id: T0608119041  
Lead Agency: SAN DIEGO COUNTY LOP  
Lead Agency Case Number: H25933-001  
Latitude: 32.812832  
Longitude: -116.95048  
Case Type: Cleanup Program Site  
Case Worker: EM  
Local Agency: SAN DIEGO COUNTY LOP  
RB Case Number: Not reported  
File Location: Local Agency  
Potential Media Affected: Not reported  
Potential Contaminants of Concern: Not reported  
Site History: Not reported

[Click here to access the California GeoTracker records for this facility:](#)

**HMMD SAN DIEGO:**

Name: PARISER RESIDENCE  
Address: 1293 N MOLLISON AV  
City,State,Zip: EL CAJON, CA 92021  
Permit Number: 125933  
Business Type: Not reported  
EPA Id Number: Not reported  
APN: 483-398-15-00  
Last HMMD Inspection: Not reported  
Facility Telephone: Not reported  
Permit Status: INAC  
Permit Expiration: Not reported  
Date Last Updated: 11/02/2012  
Facility Owner: RICHARD D PARISER  
Facility Mailing Address: 1293 N MOLLISON #C  
Facility Mailing City: EL CAJON  
Facility Mailing State: CA  
Facility Mailing Zip: 92021-4771  
UST Owner: Not reported  
Handle Regulated Hazmat: Not reported  
Own Or Operate UST: Not reported  
Subject To APSA: Not reported  
Generate Haz Waste: Not reported  
Treat Haz Waste: Not reported  
Generate Medical Waste: Not reported

**CERS:**

Name: PARISER RESIDENCE  
Address: 1293 N MOLLISON AV



Map ID  
Direction  
Distance  
Elevation

MAP FINDINGS

Site

Database(s)

EDR ID Number  
EPA ID Number

**PARISER RESIDENCE (Continued)**

**S105693025**

City,State,Zip: EL CAJON, CA 920214771  
Site ID: 197961  
CERS ID: T0608119041  
CERS Description: Cleanup Program Site  
Affiliation:  
Affiliation Type Desc: Local Agency Caseworker  
Entity Name: JAMES CLAY - SAN DIEGO COUNTY LOP  
Entity Title: Not reported  
Affiliation Address: P.O. Box 129261  
Affiliation City: San Diego  
Affiliation State: CA  
Affiliation Country: Not reported  
Affiliation Zip: Not reported  
Affiliation Phone: Not reported

**F18**  
**SE**  
**1/4-1/2**  
**0.365 mi.**  
**1925 ft.**

**CIRLCLE K #2973**  
**981 GREENFIELD DR**  
**EL CAJON, CA 92021**  
**Site 1 of 3 in cluster F**

**LUST S103891820**  
**N/A**

**Relative:**  
**Higher**  
**Actual:**  
**455 ft.**

LUST REG 9:  
Region: 9  
Status: Preliminary site assessment underway  
Case Number: 9UT3905  
Local Case: H04767-002  
Substance: Unleaded Gasoline  
Qty Leaked: 0  
Abate Method: Not reported  
Local Agency: San Diego  
How Found: Tank Closure  
How Stopped: Close Tank  
Source: Unknown  
Cause: Unknown  
Lead Agency: Local Agency  
Case Type: Soil only  
Date Found: 04/22/1999  
Date Stopped: 04/22/1999  
Confirm Date: / /  
Submit Workplan: Not reported  
Prelim Assess: 04/22/1999  
Desc Pollution: Not reported  
Remed Plan: / /  
Remed Action: Not reported  
Began Monitor: Not reported  
Release Date: 04/22/1999  
Enforce Date: 4/29/99  
Closed Date: Not reported  
Enforce Type: SEL  
Pilot Program: LOP  
Basin Number: 907.13  
GW Depth: Not reported  
Beneficial Use: MUNBU  
NPDES Number: Not reported  
Priority: 2A  
File Disp: Administratively opened on database, however no file physically exists

Map ID  
 Direction  
 Distance  
 Elevation

MAP FINDINGS

Site

Database(s)

EDR ID Number  
 EPA ID Number

**CIRLCLE K #2973 (Continued)**

**S103891820**

Interim Remedial Actions: Not reported  
 Cleanup and Abatement order Number: Not reported  
 Waste Discharge Requirement Number: Not reported

**F19**  
**SE**  
 1/4-1/2  
 0.365 mi.  
 1925 ft.  
 Relative:  
 Higher  
 Actual:  
 455 ft.

**CIRCLE K STORE #2973**  
**981 GREENFIELD DR**  
**EL CAJON, CA 92021**  
 Site 2 of 3 in cluster F

**RCRA-SQG 1000174081**  
**SAN DIEGO CO. SAM CAD981680754**  
 San Diego Co. HMMD  
 SWEEPS UST  
 HIST UST  
 FINDS  
 ECHO  
 Cortese  
 SAN DIEGO CO LOP  
 CERS

**RCRA-SQG:**

Date Form Received by Agency:	1996-09-01 00:00:00.0
Handler Name:	CIRCLE K STORE #2973
Handler Address:	981 GREENFIELD DR
Handler City,State,Zip:	EL CAJON, CA 92021
EPA ID:	CAD981680754
Contact Name:	Not reported
Contact Address:	Not reported
Contact City,State,Zip:	Not reported
Contact Telephone:	Not reported
Contact Fax:	Not reported
Contact Email:	Not reported
Contact Title:	Not reported
EPA Region:	09
Land Type:	Not reported
Federal Waste Generator Description:	Small Quantity Generator
Non-Notifier:	Not reported
Biennial Report Cycle:	Not reported
Accessibility:	Not reported
Active Site Indicator:	Handler Activities
State District Owner:	CA
State District:	4
Mailing Address:	5811 MANZANITA AVE
Mailing City,State,Zip:	CARMICHAEL, CA 95608
Owner Name:	Not reported
Owner Type:	Not reported
Operator Name:	NOT REQUIRED
Operator Type:	Private
Short-Term Generator Activity:	No
Importer Activity:	No
Mixed Waste Generator:	No
Transporter Activity:	No
Transfer Facility Activity:	No
Recycler Activity with Storage:	No
Small Quantity On-Site Burner Exemption:	No
Smelting Melting and Refining Furnace Exemption:	No
Underground Injection Control:	No
Off-Site Waste Receipt:	No
Universal Waste Indicator:	No
Universal Waste Destination Facility:	No
Federal Universal Waste:	No
Active Site Fed-Reg Treatment Storage and Disposal Facility:	Not reported
Active Site Converter Treatment storage and Disposal Facility:	Not reported

Map ID  
 Direction  
 Distance  
 Elevation

MAP FINDINGS

Site

Database(s)

EDR ID Number  
 EPA ID Number

**CIRCLE K STORE #2973 (Continued)**

**1000174081**

Active Site State-Reg Treatment Storage and Disposal Facility:	Not reported
Active Site State-Reg Handler:	---
Federal Facility Indicator:	Not reported
Hazardous Secondary Material Indicator:	NN
Sub-Part K Indicator:	Not reported
Commercial TSD Indicator:	No
Treatment Storage and Disposal Type:	Not reported
2018 GPRA Permit Baseline:	Not on the Baseline
2018 GPRA Renewals Baseline:	Not on the Baseline
Permit Renewals Workload Universe:	Not reported
Permit Workload Universe:	Not reported
Permit Progress Universe:	Not reported
Post-Closure Workload Universe:	Not reported
Closure Workload Universe:	Not reported
202 GPRA Corrective Action Baseline:	No
Corrective Action Workload Universe:	No
Subject to Corrective Action Universe:	No
Non-TSDFs Where RCRA CA has Been Imposed Universe:	No
TSDFs Potentially Subject to CA Under 3004 (u)/(v) Universe:	No
TSDFs Only Subject to CA under Discretionary Auth Universe:	No
Corrective Action Priority Ranking:	No NCAPS ranking
Environmental Control Indicator:	No
Institutional Control Indicator:	No
Human Exposure Controls Indicator:	N/A
Groundwater Controls Indicator:	N/A
Operating TSDF Universe:	Not reported
Full Enforcement Universe:	Not reported
Significant Non-Complier Universe:	No
Unaddressed Significant Non-Complier Universe:	No
Addressed Significant Non-Complier Universe:	No
Significant Non-Complier With a Compliance Schedule Universe:	No
Financial Assurance Required:	Not reported
Handler Date of Last Change:	2002-06-27 03:30:04.0
Recognized Trader-Importer:	No
Recognized Trader-Exporter:	No
Importer of Spent Lead Acid Batteries:	No
Exporter of Spent Lead Acid Batteries:	No
Recycler Activity Without Storage:	Not reported
Manifest Broker:	Not reported
Sub-Part P Indicator:	Not reported

**Handler - Owner Operator:**

Owner/Operator Indicator:	Operator
Owner/Operator Name:	NOT REQUIRED
Legal Status:	Private
Date Became Current:	Not reported
Date Ended Current:	Not reported
Owner/Operator Address:	NOT REQUIRED
Owner/Operator City,State,Zip:	NOT REQUIRED, ME 99999
Owner/Operator Telephone:	415-555-1212
Owner/Operator Telephone Ext:	Not reported
Owner/Operator Fax:	Not reported
Owner/Operator Email:	Not reported
Owner/Operator Indicator:	Owner
Owner/Operator Name:	CIRCLE K CORP

Map ID  
Direction  
Distance  
Elevation

MAP FINDINGS

Site

Database(s)

EDR ID Number  
EPA ID Number

**CIRCLE K STORE #2973 (Continued)**

**1000174081**

Legal Status:	Private
Date Became Current:	Not reported
Date Ended Current:	Not reported
Owner/Operator Address:	NOT REQUIRED
Owner/Operator City,State,Zip:	NOT REQUIRED, ME 99999
Owner/Operator Telephone:	415-555-1212
Owner/Operator Telephone Ext:	Not reported
Owner/Operator Fax:	Not reported
Owner/Operator Email:	Not reported

Historic Generators:

Receive Date:	1996-09-01 00:00:00.0
Handler Name:	CIRCLE K STORE #2973
Federal Waste Generator Description:	Small Quantity Generator
State District Owner:	CA
Large Quantity Handler of Universal Waste:	No
Recognized Trader Importer:	No
Recognized Trader Exporter:	No
Spent Lead Acid Battery Importer:	No
Spent Lead Acid Battery Exporter:	No
Current Record:	Yes
Non Storage Recycler Activity:	Not reported
Electronic Manifest Broker:	Not reported

Receive Date:	1986-10-16 00:00:00.0
Handler Name:	CIRCLE K STORE #2973
Federal Waste Generator Description:	Large Quantity Generator
State District Owner:	CA
Large Quantity Handler of Universal Waste:	No
Recognized Trader Importer:	No
Recognized Trader Exporter:	No
Spent Lead Acid Battery Importer:	No
Spent Lead Acid Battery Exporter:	No
Current Record:	No
Non Storage Recycler Activity:	Not reported
Electronic Manifest Broker:	Not reported

List of NAICS Codes and Descriptions:

NAICS Codes:	No NAICS Codes Found
--------------	----------------------

Facility Has Received Notices of Violations:

Violations:	No Violations Found
-------------	---------------------

Evaluation Action Summary:

Evaluations:	No Evaluations Found
--------------	----------------------

SAN DIEGO CO. SAM:

Name:	CIRCLE K #2973
Address:	981 GREENFIELD DR
City,State,Zip:	EL CAJON, CA 920213219
Case Number:	H04767-001
Agency:	DEH Site Assessment & Mitigation
<b>Funding:</b>	<b>Non Billable</b>
Facility Type:	Failed Integrity Test

Map ID  
Direction  
Distance  
Elevation

MAP FINDINGS

Site

Database(s)

EDR ID Number  
EPA ID Number

**CIRCLE K STORE #2973 (Continued)**

1000174081

Facility Status: Closed Case  
Date: 6/10/1991  
Date Began: 8/9/1990  
  
Name: CIRCLE K #2973  
Address: 981 GREENFIELD DR  
City,State,Zip: EL CAJON, CA 920213219  
Case Number: H04767-002  
Agency: DEH Site Assessment & Mitigation  
**Funding: LOP - State Fund**  
Facility Type: Drinking Water Aquifer Impacted  
Facility Status: Closed Case  
Date: 9/17/2008  
Date Began: 4/22/1999

**HMMD SAN DIEGO:**

Name: CIRCLE K #2973  
Address: 981 GREENFIELD DR  
City,State,Zip: EL CAJON, CA 92021  
Permit Number: 104767  
Business Type: Not reported  
EPA Id Number: Not reported  
APN: 484-091-83-00  
Last HMMD Inspection: 02/10/1999  
Facility Telephone: 619-579-8306  
Permit Status: INAC  
Permit Expiration: Not reported  
Date Last Updated: 11/02/2012  
Facility Owner: CIRCLE K CORP.  
Facility Mailing Address: PO BOX 52085  
Facility Mailing City: PHOENIX  
Facility Mailing State: AZ  
Facility Mailing Zip: 85072-2085  
UST Owner: TIC TOC SYSTEMS INC  
Handle Regulated Hazmat: Not reported  
Own Or Operate UST: Not reported  
Subject To APSA: Not reported  
Generate Haz Waste: Not reported  
Treat Haz Waste: Not reported  
Generate Medical Waste: Not reported

**UST:**

UST Name: UNDERGROUND TANK 104767 T001  
Last Update: 2012-11-02 14:17:38  
Permit Number: 104767  
Tank Type: SINGLE WALL  
Additional Id: 1  
Capacity Gallons: 10000  
UST Contents: LEADED  
Other Content Info: LEADED  
Reg Status: REMOVED  
Remove Close Date: 1999-04-22 00:00:00  
Year Installed: Not reported  
Pipe Type: SINGLE WALL  
Delivery System: SUCTION  
Monitor Code: 01  
UST Monitor Method: SW TANK SW SUCTION PIPE W/ SIRS: SIR DATA ANALYSIS MONTHLY, TANK TEST

Map ID  
Direction  
Distance  
Elevation

MAP FINDINGS

Site

Database(s)

EDR ID Number  
EPA ID Number

**CIRCLE K STORE #2973 (Continued)**

**1000174081**

BIENNIALY, PIPE TEST TRIENNIALY

UST Name: UNDERGROUND TANK 104767 T002  
Last Update: 2012-11-02 14:17:38  
Permit Number: 104767  
Tank Type: SINGLE WALL  
Additional Id: 2  
Capacity Gallons: 6000  
UST Contents: REGULAR UNLEADED  
Other Content Info: REGULAR UNLEADED  
Reg Status: REMOVED  
Remove Close Date: 1999-04-22 00:00:00  
Year Installed: Not reported  
Pipe Type: SINGLE WALL  
Delivery System: SUCTION  
Monitor Code: 01  
UST Monitor Method: SW TANK SW SUCTION PIPE W/ SIRS: SIR DATA ANALYSIS MONTHLY, TANK TEST BIENNIALY, PIPE TEST TRIENNIALY

**SWEEPS UST:**

Name: CIRCLE K #2973  
Address: 981 GREENFIELD DR  
City: EL CAJON  
Status: Active  
Comp Number: 4767  
Number: 9  
Board Of Equalization: 44-022104  
Referral Date: Not reported  
Action Date: 06-26-92  
Created Date: 02-29-88  
Owner Tank Id: Not reported  
SWRCB Tank Id: 37-000-004767-000001  
Tank Status: A  
Capacity: 10000  
Active Date: Not reported  
Tank Use: M.V. FUEL  
STG: P  
Content: LEADED  
Number Of Tanks: 2

Name: CIRCLE K #2973  
Address: 981 GREENFIELD DR  
City: EL CAJON  
Status: Active  
Comp Number: 4767  
Number: 9  
Board Of Equalization: 44-022104  
Referral Date: Not reported  
Action Date: 06-26-92  
Created Date: 02-29-88  
Owner Tank Id: Not reported  
SWRCB Tank Id: 37-000-004767-000002  
Tank Status: A  
Capacity: 6000  
Active Date: Not reported  
Tank Use: M.V. FUEL

Map ID  
Direction  
Distance  
Elevation

MAP FINDINGS

Site

Database(s)

EDR ID Number  
EPA ID Number

**CIRCLE K STORE #2973 (Continued)**

**1000174081**

STG: P  
Content: REG UNLEADED  
Number Of Tanks: Not reported

HIST UST:

Name: CIRCLE K 2973  
Address: 981 GREENFIELD DRIVE  
City,State,Zip: EL CAJON, CA 92021  
File Number: 0002AEE0  
URL: <http://geotracker.waterboards.ca.gov/ustpdfs/pdf/0002AEE0.pdf>  
Region: STATE  
Facility ID: 00000013659  
Facility Type: Gas Station  
Other Type: Not reported  
Contact Name: KEN ZIMMERMAN  
Telephone: 6194409897  
Owner Name: CIRCLE K CORPORATION  
Owner Address: 4500 SOUTH 40TH STREET  
Owner City,St,Zip: PHOENIX, AZ 85040  
Total Tanks: 0002

Tank Num: 001  
Container Num: 1  
Year Installed: Not reported  
Tank Capacity: 00010000  
Tank Used for: PRODUCT  
Type of Fuel: REGULAR  
Container Construction Thickness: Not reported  
Leak Detection: Stock Inventor

Tank Num: 002  
Container Num: 2  
Year Installed: Not reported  
Tank Capacity: 00006000  
Tank Used for: PRODUCT  
Type of Fuel: UNLEADED  
Container Construction Thickness: Not reported  
Leak Detection: Stock Inventor

[Click here for Geo Tracker PDF:](#)

FINDS:

Registry ID: 110002749535

[Click Here:](#)

Environmental Interest/Information System:

RCRAInfo is a national information system that supports the Resource Conservation and Recovery Act (RCRA) program through the tracking of events and activities related to facilities that generate, transport, and treat, store, or dispose of hazardous waste. RCRAInfo allows RCRA program staff to track the notification, permit, compliance, and corrective action activities required under RCRA.  
STATE MASTER

[Click this hyperlink](#) while viewing on your computer to access additional FINDS: detail in the EDR Site Report.

Map ID  
Direction  
Distance  
Elevation

MAP FINDINGS

Site

Database(s)

EDR ID Number  
EPA ID Number

**CIRCLE K STORE #2973 (Continued)**

**1000174081**

**ECHO:**

Envid: 1000174081  
Registry ID: 110002749535  
DFR URL: <http://echo.epa.gov/detailed-facility-report?fid=110002749535>  
Name: CIRCLE K STORE #2973  
Address: 981 GREENFIELD DR  
City,State,Zip: EL CAJON, CA 92021

**CORTESE:**

Name: CIRCLE K #2973  
Address: 981 GREENFIELD DR  
City,State,Zip: EL CAJON, CA 920213219  
Region: CORTESE  
Envirostor Id: Not reported  
Global ID: T0607302665  
Site/Facility Type: LUST CLEANUP SITE  
Cleanup Status: COMPLETED - CASE CLOSED  
Status Date: Not reported  
Site Code: Not reported  
Latitude: Not reported  
Longitude: Not reported  
Owner: Not reported  
Enf Type: Not reported  
Swat R: Not reported  
Flag: active  
Order No: Not reported  
Waste Discharge System No: Not reported  
Effective Date: Not reported  
Region 2: Not reported  
WID Id: Not reported  
Solid Waste Id No: Not reported  
Waste Management Uit Name: Not reported  
File Name: Active Open

**SAN DIEGO CO LOP:**

Name: CIRCLE K #2973  
Address: 981 GREENFIELD DR  
City,State,Zip: EL CAJON, CA 92021  
Record ID: DEH1999-LSAM-H04767-002  
Record Status: Completed  
Opened Date: 04/22/1999  
Parcel Number: 484-091-83-00  
Case Type: LOP - Local Oversight Program  
Historical Name: CIRCLE K  
SWRCB Global ID: T0607302665  
Funding: S - LOP State Fund  
Lead Agency: DEH/SAM  
Lead Agency Date: 04/22/1999  
Census Tract: 165.02  
Community: El Cajon  
Jurisdiction: UNINCORPORATED  
Watershed Basin Number: 907.13  
Water Purveyor: HELIX WATER DISTRICT LAND  
Fire Agency: SAN MIGUEL FIRE PROT DIST  
Latitude: 32.8129894  
Longitude: -116.9481307



Map ID  
Direction  
Distance  
Elevation

MAP FINDINGS

Site

Database(s)

EDR ID Number  
EPA ID Number

**CIRCLE K STORE #2973 (Continued)**

**1000174081**

X MapCoord: 6347168.914  
Y MapCoord: 1876312.123  
  
Name: CIRCLE K #2973  
Address: 981 GREENFIELD DR  
City,State,Zip: EL CAJON, CA 92021  
Record ID: DEH1990-LSAM-H04767-001  
Record Status: Completed  
Opened Date: 09/06/1990  
Parcel Number: 484-091-83-00  
Case Type: FIT - Failed Integrity Test  
Historical Name: CIRCLE K CORP.  
SWRCB Global ID: T0608181955  
Funding: N - Non-Billable  
Lead Agency: DEH/SAM  
Lead Agency Date: 09/06/1990  
Census Tract: 165.02  
Community: El Cajon  
Jurisdiction: UNINCORPORATED  
Watershed Basin Number: 907.13  
Water Purveyor: HELIX WATER DISTRICT LAND  
Fire Agency: SAN MIGUEL FIRE PROT DIST  
Latitude: 32.8129894  
Longitude: -116.9481307  
X MapCoord: 6347168.914  
Y MapCoord: 1876312.123

**CERS:**

Name: CIRCLE K #2973  
Address: 981 GREENFIELD DR  
City,State,Zip: EL CAJON, CA 920213219  
Site ID: 207513  
CERS ID: T0607302665  
CERS Description: Leaking Underground Storage Tank Cleanup Site

**Affiliation:**

Affiliation Type Desc: Local Agency Caseworker  
Entity Name: EWAN MOFFAT - SAN DIEGO COUNTY LOP  
Entity Title: Not reported  
Affiliation Address: P.O. Box 129261  
Affiliation City: San Diego  
Affiliation State: CA  
Affiliation Country: Not reported  
Affiliation Zip: Not reported  
Affiliation Phone: Not reported

Name: CIRCLE K #2973  
Address: 981 GREENFIELD DR  
City,State,Zip: EL CAJON, CA 920213219  
Site ID: 207513  
CERS ID: T0608181955  
CERS Description: Cleanup Program Site

**Affiliation:**

Affiliation Type Desc: Local Agency Caseworker  
Entity Name: EWAN MOFFAT - SAN DIEGO COUNTY LOP  
Entity Title: Not reported

Map ID  
Direction  
Distance  
Elevation

MAP FINDINGS

Site

Database(s)

EDR ID Number  
EPA ID Number

**CIRCLE K STORE #2973 (Continued)**

**1000174081**

Affiliation Address: P.O. Box 129261  
Affiliation City: San Diego  
Affiliation State: CA  
Affiliation Country: Not reported  
Affiliation Zip: Not reported  
Affiliation Phone: Not reported

**F20  
SE  
1/4-1/2  
0.365 mi.  
1925 ft.**

**CIRCLE K #2973  
981 GREENFIELD  
EL CAJON, CA 92021  
Site 3 of 3 in cluster F**

**LUST S100275601  
CPS-SLIC N/A  
CHMIRS  
HIST CORTESE**

**Relative:  
Higher  
Actual:  
455 ft.**

**LUST:**  
Name: CIRCLE K #2973  
Address: 981 GREENFIELD DR  
City,State,Zip: EL CAJON, CA 920213219  
Lead Agency: SAN DIEGO COUNTY LOP  
Case Type: LUST Cleanup Site  
Geo Track: [http://geotracker.waterboards.ca.gov/profile\\_report.asp?global\\_id=T0607302665](http://geotracker.waterboards.ca.gov/profile_report.asp?global_id=T0607302665)  
Global Id: T0607302665  
Latitude: 32.8131637511559  
Longitude: -116.948153972626  
Status: Completed - Case Closed  
Status Date: 11/20/2008  
Case Worker: EM  
RB Case Number: 9UT3905  
Local Agency: SAN DIEGO COUNTY LOP  
File Location: Local Agency  
Local Case Number: H04767-002  
Potential Media Affect: Aquifer used for drinking water supply  
Potential Contaminants of Concern: Gasoline  
Site History: Not reported

**LUST:**  
Global Id: T0607302665  
Contact Type: Local Agency Caseworker  
Contact Name: EWAN MOFFAT  
Organization Name: SAN DIEGO COUNTY LOP  
Address: P.O. Box 129261  
City: San Diego  
Email: ewan.moffat@sdcounty.ca.gov  
Phone Number: Not reported

**LUST:**  
Global Id: T0607302665  
Action Type: ENFORCEMENT  
Date: 04/29/1999  
Action: Notice of Responsibility

Global Id: T0607302665  
Action Type: Other  
Date: 04/22/1999  
Action: Leak Began

Global Id: T0607302665  
Action Type: Other

Map ID  
Direction  
Distance  
Elevation

MAP FINDINGS

Site

Database(s)

EDR ID Number  
EPA ID Number

**CIRCLE K #2973 (Continued)**

**S100275601**

Date: 04/22/1999  
Action: Leak Discovery

Global Id: T0607302665  
Action Type: Other  
Date: 04/22/1999  
Action: Leak Stopped

Global Id: T0607302665  
Action Type: Other  
Date: 04/22/1999  
Action: Leak Reported

Global Id: T0607302665  
Action Type: ENFORCEMENT  
Date: 09/16/2008  
Action: Closure/No Further Action Letter

**LUST:**

Global Id: T0607302665  
Status: Open - Case Begin Date  
Status Date: 04/22/1999

Global Id: T0607302665  
Status: Open - Remediation  
Status Date: 02/20/2000

Global Id: T0607302665  
Status: Completed - Case Closed  
Status Date: 11/20/2008

**CPS-SLIC:**

Name: CIRCLE K #2973  
Address: 981 GREENFIELD DR  
City,State,Zip: EL CAJON, CA 920213219  
Region: STATE  
**Facility Status: Completed - Case Closed**  
Status Date: 06/10/1991  
Global Id: T0608181955  
Lead Agency: SAN DIEGO COUNTY LOP  
Lead Agency Case Number: H04767-001  
Latitude: 32.813017  
Longitude: -116.94813  
Case Type: Cleanup Program Site  
Case Worker: Not reported  
Local Agency: Not reported  
RB Case Number: Not reported  
File Location: Local Agency  
Potential Media Affected: Under Investigation  
Potential Contaminants of Concern: Gasoline  
Site History: Not reported

[Click here to access the California GeoTracker records for this facility:](#)

Map ID  
Direction  
Distance  
Elevation

MAP FINDINGS

Site

Database(s)

EDR ID Number  
EPA ID Number

**CIRCLE K #2973 (Continued)**

**S100275601**

CHMIRS:

Name: Not reported  
Address: 981 GREENFIELD DR  
City,State,Zip: EL CAJON, CA 92020  
OES Incident Number: 009631  
OES notification: Not reported  
OES Date: Not reported  
OES Time: Not reported  
**Date Completed: 08-JAN-90**  
Property Use: 500  
Agency Id Number: 37717  
Agency Incident Number: 99999  
Time Notified: 1430  
Time Completed: 1630  
Surrounding Area: 500  
Estimated Temperature: 70  
Property Management: C  
More Than Two Substances Involved?: N  
Resp Agncy Personel # Of Decontaminated: 0  
Responding Agency Personel # Of Injuries: 0  
Responding Agency Personel # Of Fatalities: 0  
Others Number Of Decontaminated: 0  
Others Number Of Injuries: 0  
Others Number Of Fatalities: 0  
Vehicle Make/year: GASOLINE TANKER  
Vehicle License Number: Not reported  
Vehicle State: Not reported  
Vehicle Id Number: MC174312  
CA DOT PUC/ICC Number: Not reported  
Company Name: RF WHITE CO  
Reporting Officer Name/ID: NICK VENT  
Report Date: 08-JAN-90  
Facility Telephone: 619 338-2222  
Waterway Involved: Not reported  
Waterway: Not reported  
Spill Site: Not reported  
Cleanup By: Not reported  
Containment: Not reported  
What Happened: Not reported  
Type: Not reported  
Measure: Not reported  
Other: Not reported  
Date/Time: Not reported  
Year: 88-92  
Agency: Not reported  
Incident Date: 08-JAN-90  
Admin Agency: Not reported  
Amount: Not reported  
Contained: Not reported  
Site Type: Not reported  
E Date: 25-MAY-90  
Substance: Not reported  
Unknown: Not reported  
Substance #2: Not reported  
Substance #3: Not reported  
Evacuations: Not reported  
Number of Injuries: Not reported

Map ID  
 Direction  
 Distance  
 Elevation

MAP FINDINGS

Site

Database(s)

EDR ID Number  
 EPA ID Number

**CIRCLE K #2973 (Continued)**

**S100275601**

Number of Fatalities:	Not reported
#1 Pipeline:	Not reported
#2 Pipeline:	Not reported
#3 Pipeline:	Not reported
#1 Vessel >= 300 Tons:	Not reported
#2 Vessel >= 300 Tons:	Not reported
#3 Vessel >= 300 Tons:	Not reported
Evacs:	Not reported
Injuries:	Not reported
Fatals:	Not reported
Comments:	Not reported
Description:	Not reported

HIST CORTESE:

edr_fname:	CIRCLE K #2973
edr_fadd1:	981 GREENFIELD
City,State,Zip:	EL CAJON, CA 92021
Region:	CORTESE
Facility County Code:	37
Reg By:	LTNKA
Reg Id:	9UT3905

**G21**  
**WNW**  
 1/4-1/2  
 0.395 mi.  
 2085 ft.

**7 ELEVEN FOOD STORES**  
**1522 GRAVES AV**  
**EL CAJON, CA 92021**  
 Site 1 of 3 in cluster G

**SAN DIEGO CO. SAM**  
**Cortese**  
**EMI**  
**CERS**

**S104749396**  
**N/A**

**Relative:**  
**Lower**  
**Actual:**  
**407 ft.**

<b>SAN DIEGO CO. SAM:</b>	
Name:	7-ELEVEN FOOD STORE #17637
Address:	1522 GRAVES AV
City,State,Zip:	EL CAJON, CA 920212992
Case Number:	H20172-001
Agency:	DEH Site Assessment & Mitigation
<b>Funding:</b>	<b>LOP - Federal Fund</b>
Facility Type:	Soils Only
Facility Status:	Closed Case
Date:	10/14/1998
Date Began:	7/13/1993

CORTESE:

Name:	7-ELEVEN FOOD STORE #17637
Address:	1522 GRAVES AV
City,State,Zip:	EL CAJON, CA 920212992
Region:	CORTESE
Envirostor Id:	Not reported
Global ID:	T0607301437
Site/Facility Type:	LUST CLEANUP SITE
Cleanup Status:	COMPLETED - CASE CLOSED
Status Date:	Not reported
Site Code:	Not reported
Latitude:	Not reported
Longitude:	Not reported
Owner:	Not reported
Enf Type:	Not reported
Swat R:	Not reported
Flag:	active

Map ID  
Direction  
Distance  
Elevation

MAP FINDINGS

Site

Database(s)

EDR ID Number  
EPA ID Number

7 ELEVEN FOOD STORES (Continued)

S104749396

Order No: Not reported  
Waste Discharge System No: Not reported  
Effective Date: Not reported  
Region 2: Not reported  
WID Id: Not reported  
Solid Waste Id No: Not reported  
Waste Management Uit Name: Not reported  
File Name: Active Open

EMI:

Name: 7 ELEVEN FOOD STORES  
Address: 1522 GRAVES AV  
City,State,Zip: EL CAJON, CA 92020  
Year: 2006  
County Code: 37  
Air Basin: SD  
Facility ID: 4334  
Air District Name: SD  
SIC Code: 5541  
Air District Name: SAN DIEGO COUNTY APCD  
Community Health Air Pollution Info System: Not reported  
Consolidated Emission Reporting Rule: Not reported  
Total Organic Hydrocarbon Gases Tons/Yr: 1.26  
Reactive Organic Gases Tons/Yr: 1.26  
Carbon Monoxide Emissions Tons/Yr: 0  
NOX - Oxides of Nitrogen Tons/Yr: 0  
SOX - Oxides of Sulphur Tons/Yr: 0  
Particulate Matter Tons/Yr: 0  
Part. Matter 10 Micrometers and Smlr Tons/Yr:0

Name: 7 ELEVEN FOOD STORES  
Address: 1522 GRAVES AV  
City,State,Zip: EL CAJON, CA 92020  
Year: 2007  
County Code: 37  
Air Basin: SD  
Facility ID: 4334  
Air District Name: SD  
SIC Code: 5541  
Air District Name: SAN DIEGO COUNTY APCD  
Community Health Air Pollution Info System: Not reported  
Consolidated Emission Reporting Rule: Not reported  
Total Organic Hydrocarbon Gases Tons/Yr: 1.26  
Reactive Organic Gases Tons/Yr: 1.26  
Carbon Monoxide Emissions Tons/Yr: 0  
NOX - Oxides of Nitrogen Tons/Yr: 0  
SOX - Oxides of Sulphur Tons/Yr: 0  
Particulate Matter Tons/Yr: 0  
Part. Matter 10 Micrometers and Smlr Tons/Yr:0

Name: 7 ELEVEN FOOD STORES  
Address: 1522 GRAVES AV  
City,State,Zip: EL CAJON, CA 92020  
Year: 2008  
County Code: 37  
Air Basin: SD  
Facility ID: 4334

Map ID  
Direction  
Distance  
Elevation

MAP FINDINGS

Site

Database(s)

EDR ID Number  
EPA ID Number

**7 ELEVEN FOOD STORES (Continued)**

**S104749396**

Air District Name: SD  
SIC Code: 5541  
Air District Name: SAN DIEGO COUNTY APCD  
Community Health Air Pollution Info System: Not reported  
Consolidated Emission Reporting Rule: Not reported  
Total Organic Hydrocarbon Gases Tons/Yr: 1.26  
Reactive Organic Gases Tons/Yr: 1.26  
Carbon Monoxide Emissions Tons/Yr: 0  
NOX - Oxides of Nitrogen Tons/Yr: 0  
SOX - Oxides of Sulphur Tons/Yr: 0  
Particulate Matter Tons/Yr: 0  
Part. Matter 10 Micrometers and Smllr Tons/Yr:0

Name: 7 ELEVEN FOOD STORES  
Address: 1522 GRAVES AV  
City,State,Zip: EL CAJON, CA 92020  
Year: 2009  
County Code: 37  
Air Basin: SD  
Facility ID: 4334  
Air District Name: SD  
SIC Code: 5541  
Air District Name: SAN DIEGO COUNTY APCD  
Community Health Air Pollution Info System: Not reported  
Consolidated Emission Reporting Rule: Not reported  
Total Organic Hydrocarbon Gases Tons/Yr: 1.26  
Reactive Organic Gases Tons/Yr: 1.26  
Carbon Monoxide Emissions Tons/Yr: 0  
NOX - Oxides of Nitrogen Tons/Yr: 0  
SOX - Oxides of Sulphur Tons/Yr: 0  
Particulate Matter Tons/Yr: 0  
Part. Matter 10 Micrometers and Smllr Tons/Yr:0

Name: 7 ELEVEN FOOD STORES  
Address: 1522 GRAVES AV  
City,State,Zip: EL CAJON, CA 92020  
Year: 2010  
County Code: 37  
Air Basin: SD  
Facility ID: 4334  
Air District Name: SD  
SIC Code: 5541  
Air District Name: SAN DIEGO COUNTY APCD  
Community Health Air Pollution Info System: Not reported  
Consolidated Emission Reporting Rule: Not reported  
Total Organic Hydrocarbon Gases Tons/Yr: 1.26  
Reactive Organic Gases Tons/Yr: 1.26  
Carbon Monoxide Emissions Tons/Yr: 0  
NOX - Oxides of Nitrogen Tons/Yr: 0  
SOX - Oxides of Sulphur Tons/Yr: 0  
Particulate Matter Tons/Yr: 0  
Part. Matter 10 Micrometers and Smllr Tons/Yr:0

Name: 7 ELEVEN FOOD STORES  
Address: 1522 GRAVES AV  
City,State,Zip: EL CAJON, CA 92020  
Year: 2011

Map ID  
Direction  
Distance  
Elevation

MAP FINDINGS

Site

Database(s)

EDR ID Number  
EPA ID Number

**7 ELEVEN FOOD STORES (Continued)**

**S104749396**

County Code: 37  
Air Basin: SD  
Facility ID: 4334  
Air District Name: SD  
SIC Code: 5541  
Air District Name: SAN DIEGO COUNTY APCD  
Community Health Air Pollution Info System: Not reported  
Consolidated Emission Reporting Rule: Not reported  
Total Organic Hydrocarbon Gases Tons/Yr: 1.26  
Reactive Organic Gases Tons/Yr: 1.26  
Carbon Monoxide Emissions Tons/Yr: 0  
NOX - Oxides of Nitrogen Tons/Yr: 0  
SOX - Oxides of Sulphur Tons/Yr: 0  
Particulate Matter Tons/Yr: 0  
Part. Matter 10 Micrometers and Smlr Tons/Yr:0

Name: 7 ELEVEN FOOD STORES  
Address: 1522 GRAVES AV  
City,State,Zip: EL CAJON, CA 92020  
Year: 2012  
County Code: 37  
Air Basin: SD  
Facility ID: 4334  
Air District Name: SD  
SIC Code: 5541  
Air District Name: SAN DIEGO COUNTY APCD  
Community Health Air Pollution Info System: Not reported  
Consolidated Emission Reporting Rule: Not reported  
Total Organic Hydrocarbon Gases Tons/Yr: 1.26  
Reactive Organic Gases Tons/Yr: 1.26  
Carbon Monoxide Emissions Tons/Yr: 0  
NOX - Oxides of Nitrogen Tons/Yr: 0  
SOX - Oxides of Sulphur Tons/Yr: 0  
Particulate Matter Tons/Yr: 0  
Part. Matter 10 Micrometers and Smlr Tons/Yr:0

Name: 7 ELEVEN FOOD STORES  
Address: 1522 GRAVES AV  
City,State,Zip: EL CAJON, CA 92020  
Year: 2013  
County Code: 37  
Air Basin: SD  
Facility ID: 4334  
Air District Name: SD  
SIC Code: 5541  
Air District Name: SAN DIEGO COUNTY APCD  
Community Health Air Pollution Info System: Not reported  
Consolidated Emission Reporting Rule: Not reported  
Total Organic Hydrocarbon Gases Tons/Yr: 1.26  
Reactive Organic Gases Tons/Yr: 1.26  
Carbon Monoxide Emissions Tons/Yr: 0  
NOX - Oxides of Nitrogen Tons/Yr: 0  
SOX - Oxides of Sulphur Tons/Yr: 0  
Particulate Matter Tons/Yr: 0  
Part. Matter 10 Micrometers and Smlr Tons/Yr:0

Name: 7 ELEVEN FOOD STORES



Map ID  
Direction  
Distance  
Elevation

MAP FINDINGS

Site

Database(s)

EDR ID Number  
EPA ID Number

**7 ELEVEN FOOD STORES (Continued)**

**S104749396**

Address: 1522 GRAVES AV  
City,State,Zip: EL CAJON, CA 92020  
Year: 2014  
County Code: 37  
Air Basin: SD  
Facility ID: 4334  
Air District Name: SD  
SIC Code: 5541  
Air District Name: SAN DIEGO COUNTY APCD  
Community Health Air Pollution Info System: Not reported  
Consolidated Emission Reporting Rule: Not reported  
Total Organic Hydrocarbon Gases Tons/Yr: 1.26  
Reactive Organic Gases Tons/Yr: 1.26  
Carbon Monoxide Emissions Tons/Yr: 0  
NOX - Oxides of Nitrogen Tons/Yr: 0  
SOX - Oxides of Sulphur Tons/Yr: 0  
Particulate Matter Tons/Yr: 0  
Part. Matter 10 Micrometers and Smllr Tons/Yr:0

Name: 7 ELEVEN FOOD STORES  
Address: 1522 GRAVES AV  
City,State,Zip: EL CAJON, CA 92020  
Year: 2015  
County Code: 37  
Air Basin: SD  
Facility ID: 4334  
Air District Name: SD  
SIC Code: 5541  
Air District Name: SAN DIEGO COUNTY APCD  
Community Health Air Pollution Info System: Not reported  
Consolidated Emission Reporting Rule: Not reported  
Total Organic Hydrocarbon Gases Tons/Yr: 1.26  
Reactive Organic Gases Tons/Yr: 1.26  
Carbon Monoxide Emissions Tons/Yr: 0  
NOX - Oxides of Nitrogen Tons/Yr: 0  
SOX - Oxides of Sulphur Tons/Yr: 0  
Particulate Matter Tons/Yr: 0  
Part. Matter 10 Micrometers and Smllr Tons/Yr:0

Name: 7 ELEVEN FOOD STORES  
Address: 1522 GRAVES AV  
City,State,Zip: EL CAJON, CA 92020  
Year: 2016  
County Code: 37  
Air Basin: SD  
Facility ID: 4334  
Air District Name: SD  
SIC Code: 5541  
Air District Name: SAN DIEGO COUNTY APCD  
Community Health Air Pollution Info System: Not reported  
Consolidated Emission Reporting Rule: Not reported  
Total Organic Hydrocarbon Gases Tons/Yr: 1.26  
Reactive Organic Gases Tons/Yr: 1.26  
Carbon Monoxide Emissions Tons/Yr: Not reported  
NOX - Oxides of Nitrogen Tons/Yr: Not reported  
SOX - Oxides of Sulphur Tons/Yr: Not reported  
Particulate Matter Tons/Yr: Not reported

Map ID  
Direction  
Distance  
Elevation

MAP FINDINGS

Site

Database(s)

EDR ID Number  
EPA ID Number

**7 ELEVEN FOOD STORES (Continued)**

**S104749396**

Part. Matter 10 Micrometers and Smlr Tons/Yr:Not reported

Name: 7 ELEVEN FOOD STORES  
Address: 1522 GRAVES AV  
City,State,Zip: EL CAJON, CA 92020  
Year: 2017  
County Code: 37  
Air Basin: SD  
Facility ID: 4334  
Air District Name: SD  
SIC Code: 5541  
Air District Name: SAN DIEGO COUNTY APCD  
Community Health Air Pollution Info System: Not reported  
Consolidated Emission Reporting Rule: Not reported  
Total Organic Hydrocarbon Gases Tons/Yr: 1.26  
Reactive Organic Gases Tons/Yr: 1.26  
Carbon Monoxide Emissions Tons/Yr: Not reported  
NOX - Oxides of Nitrogen Tons/Yr: Not reported  
SOX - Oxides of Sulphur Tons/Yr: Not reported  
Particulate Matter Tons/Yr: Not reported  
Part. Matter 10 Micrometers and Smlr Tons/Yr:Not reported

Name: 7 ELEVEN FOOD STORES  
Address: 1522 GRAVES AV  
City,State,Zip: EL CAJON, CA 92020  
Year: 2018  
County Code: 37  
Air Basin: SD  
Facility ID: 4334  
Air District Name: SD  
SIC Code: 5541  
Air District Name: SAN DIEGO COUNTY APCD  
Community Health Air Pollution Info System: Not reported  
Consolidated Emission Reporting Rule: Not reported  
Total Organic Hydrocarbon Gases Tons/Yr: 1.26  
Reactive Organic Gases Tons/Yr: 1.26  
Carbon Monoxide Emissions Tons/Yr: Not reported  
NOX - Oxides of Nitrogen Tons/Yr: Not reported  
SOX - Oxides of Sulphur Tons/Yr: Not reported  
Particulate Matter Tons/Yr: Not reported  
Part. Matter 10 Micrometers and Smlr Tons/Yr:Not reported

**CERS:**

Name: 7 ELEVEN FOOD STORES  
Address: 1522 GRAVES AV  
City,State,Zip: EL CAJON, CA 92021-2992  
Site ID: 448681  
CERS ID: 110013825165  
CERS Description: US EPA Air Emission Inventory System (EIS)

MAP FINDINGS

Map ID  
 Direction  
 Distance  
 Elevation

Site

Database(s)

EDR ID Number  
 EPA ID Number

**G22**            **SOUTHLAND 7 ELEVEN**  
**WNW**        **1522 GRAVES**  
**1/4-1/2**      **EL CAJON, CA 92020**  
**0.395 mi.**  
**2085 ft.**      **Site 2 of 3 in cluster G**

**LUST**    **S104160313**  
**San Diego Co. HMMD**  
**CERS HAZ WASTE**  
**CERS TANKS**  
**HIST CORTESE**  
**CERS**  
**N/A**

**Relative:**  
**Lower**

LUST:

**Actual:**  
**407 ft.**

Name: 7-ELEVEN FOOD STORE #17637  
 Address: 1522 GRAVES AV  
 City,State,Zip: EL CAJON, CA 920212992  
 Lead Agency: SAN DIEGO COUNTY LOP  
 Case Type: LUST Cleanup Site  
 Geo Track: [http://geotracker.waterboards.ca.gov/profile\\_report.asp?global\\_id=T0607301437](http://geotracker.waterboards.ca.gov/profile_report.asp?global_id=T0607301437)  
 Global Id: T0607301437  
 Latitude: 32.8195452795038  
 Longitude: -116.959392428398  
 Status: Completed - Case Closed  
 Status Date: 10/14/1998  
 Case Worker: Not reported  
 RB Case Number: 9UT2687  
 Local Agency: Not reported  
 File Location: Local Agency  
 Local Case Number: H20172-001  
 Potential Media Affect: Soil  
 Potential Contaminants of Concern: Gasoline  
 Site History: Not reported

LUST:

Global Id: T0607301437  
 Action Type: ENFORCEMENT  
 Date: 10/01/1998  
 Action: Clean Up Fund - Case Closure Review Summary Report (RSR)

Global Id: T0607301437  
 Action Type: ENFORCEMENT  
 Date: 10/14/1998  
 Action: Closure/No Further Action Letter

Global Id: T0607301437  
 Action Type: Other  
 Date: 07/13/1993  
 Action: Leak Began

Global Id: T0607301437  
 Action Type: Other  
 Date: 07/13/1993  
 Action: Leak Discovery

Global Id: T0607301437  
 Action Type: Other  
 Date: 07/13/1993  
 Action: Leak Stopped

Global Id: T0607301437  
 Action Type: Other  
 Date: 07/13/1993  
 Action: Leak Reported

Map ID  
Direction  
Distance  
Elevation

MAP FINDINGS

Site

Database(s)

EDR ID Number  
EPA ID Number

**SOUTHLAND 7 ELEVEN (Continued)**

**S104160313**

LUST:

Global Id: T0607301437  
Status: Open - Case Begin Date  
Status Date: 07/13/1993

Global Id: T0607301437  
Status: Completed - Case Closed  
Status Date: 10/14/1998

HMMD SAN DIEGO:

Name: 7-ELEVEN INC #17637  
Address: 1522 GRAVES AVE  
City,State,Zip: EL CAJON, CA 92021  
Permit Number: Not reported  
Business Type: Not reported  
EPA Id Number: CAD981407042  
APN: Not reported  
Last HMMD Inspection: Not reported  
Facility Telephone: 619-448-6962  
Permit Status: Permit Renewed  
Permit Expiration: Not reported  
Date Last Updated: 04/10/2020  
Facility Owner: Not reported  
Facility Mailing Address: P O BOX 711 ATTN: ENVIRONMENTAL DEPARTMENT, DALLAS, TX 75221  
Facility Mailing City: Not reported  
Facility Mailing State: Not reported  
Facility Mailing Zip: Not reported  
UST Owner: Y  
Handle Regulated Hazmat: Not reported  
Own Or Operate UST: Not reported  
Subject To APSA: Not reported  
Generate Haz Waste: Y  
Treat Haz Waste: N  
Generate Medical Waste: Not reported

Inspection Violation:

Record ID: DEH2002-HUPFP-120172  
Permit Status: Permit Renewed  
Active Permit: Y  
Facility Id Number: 37-000-120172  
Program Element: Underground Storage Tank  
Inspection Type: Routine  
Inspection Number: 4968876  
Return To Compliance Date: 2014-05-06T00:00:00.000  
Nov: No  
Violation Classification: Not reported  
Underground Storage Tank Id: 87  
Container/Tank Id: Not reported  
Last Update: 2020-04-10T00:00:00.000  
Inspection Date: 2014-03-11T14:47:00.000  
Violation Code: 2030054 Failure to comply with one or more of the following: maintain the spill bucket in good condition, containment free of debris/liquid, and/or to remove the contents of the spill bucket when a release/leak/spill was observed. 23 CCR 16 2635(b), 2715(c)(2).

Record ID: DEH2002-HUPFP-120172

Map ID  
Direction  
Distance  
Elevation

MAP FINDINGS

Site

Database(s)

EDR ID Number  
EPA ID Number

**SOUTHLAND 7 ELEVEN (Continued)**

**S104160313**

Permit Status: Permit Renewed  
Active Permit: Y  
Facility Id Number: 37-000-120172  
Program Element: Underground Storage Tank  
Inspection Type: Routine  
Inspection Number: 5244720  
Return To Compliance Date: 2016-01-26T00:00:00.000  
Nov: No  
Violation Classification: Class I  
Underground Storage Tank Id: 32489  
Container/Tank Id: Not reported  
Last Update: 2020-04-10T00:00:00.000  
Inspection Date: 2016-01-26T10:35:42.000  
Violation Code: 2030026 Failure of line leak detector to detect a leak and/or failure of audible and visual alarm. 23 CCR 2636(f)(2)

Record ID: DEH2002-HUPFP-120172  
Permit Status: Permit Renewed  
Active Permit: Y  
Facility Id Number: 37-000-120172  
Program Element: Underground Storage Tank  
Inspection Type: Return To Compliance (RTC)  
Inspection Number: 5045752  
Return To Compliance Date: 2014-02-17T00:00:00.000  
Nov: No  
Violation Classification: Not reported  
Underground Storage Tank Id: 87  
Container/Tank Id: Not reported  
Last Update: 2020-04-10T00:00:00.000  
Inspection Date: 2014-02-17T17:41:00.000  
Violation Code: 2030054 Failure to comply with one or more of the following: maintain the spill bucket in good condition, containment free of debris/liquid, and/or to remove the contents of the spill bucket when a release/leak/spill was observed. 23 CCR 16 2635(b), 2715(c)(2).

**UST DTL:**

Record ID: DEH2002-HUPFP-120172  
Permit Status: Permit Renewed  
Active Permit: Y  
Facility Id Number: 37-000-120172  
Facility Type (Ust Facility): Motor Vehicle Fueling  
Tank Owner Name: ROBERT (BOB) & JOANNE ELKINS  
Tankid: 32490  
Tank Status: Active  
Date Ust Permanently Closed: Not reported  
Tank Use: Motor Vehicle Fueling  
Piping System Type: Pressure  
Last Updated: 2020-04-10T02:33:49.000  
Tank Capacityin Gallons: 10000  
Tank Contents: Premium Unleaded  
Type Of Tank: Double Wall

Record ID: DEH2002-HUPFP-120172  
Permit Status: Permit Renewed  
Active Permit: Y  
Facility Id Number: 37-000-120172  
Facility Type (Ust Facility): Motor Vehicle Fueling

Map ID  
Direction  
Distance  
Elevation

MAP FINDINGS

Site

Database(s)

EDR ID Number  
EPA ID Number

**SOUTHLAND 7 ELEVEN (Continued)**

**S104160313**

Tank Owner Name: ROBERT (BOB) & JOANNE ELKINS  
Tankid: 32489  
Tank Status: Active  
Date Ust Permanently Closed: Not reported  
Tank Use: Motor Vehicle Fueling  
Piping System Type: Pressure  
Last Updated: 2020-04-10T02:33:49.000  
Tank Capacity in Gallons: 15000  
Tank Contents: Regular Unleaded  
Type Of Tank: Double Wall

Waste and Materials:

Record ID: DEH2002-HUPFP-120172  
Permit Status: Permit Renewed  
Active Permit: Y  
Child Record Id: DEH2017-HCHEM-0128908  
Trade Secret: N  
Hazardous Material Type: Mixture  
Last Updated: 2017-11-14T01:43:21.000  
Chemical Name: GASOLINE  
Common Name: GASOLINE (GRADES: REGULAR & PREMIUM)  
Case Number: 8006-61-9

Record ID: DEH2002-HUPFP-120172  
Permit Status: Permit Renewed  
Active Permit: Y  
Child Record Id: DEH2017-HCHEM-0128909  
Trade Secret: N  
Hazardous Material Type: Pure  
Last Updated: 2017-11-14T01:43:21.000  
Chemical Name: CARBON DIOXIDE  
Common Name: CARBON DIOXIDE, REFRIGERATED LIQUID  
Case Number: 124-38-9

Record ID: DEH2002-HUPFP-120172  
Permit Status: Permit Renewed  
Active Permit: Y  
Child Record Id: DEH2017-HWAST-0107441  
Trade Secret: N  
Hazardous Material Type: Not reported  
Last Updated: 2017-11-14T01:43:21.000  
Chemical Name: WASTE ABSORBENT & SPENT DISPENSER FUEL FILTERS  
Common Name: WASTE ABSORBENT & SPENT DISPENSER FUEL FILTERS  
Case Number: Not reported

Record ID: DEH2002-HUPFP-120172  
Permit Status: Permit Renewed  
Active Permit: Y  
Child Record Id: DEH2017-HWAST-0107442  
Trade Secret: N  
Hazardous Material Type: Not reported  
Last Updated: 2017-11-14T01:43:21.000  
Chemical Name: SUMP WASTE CLEAN-UP, TEST WATER  
Common Name: SUMP WASTE CLEAN-UP, TEST WATER  
Case Number: Not reported

Record ID: DEH2002-HUPFP-120172

Map ID  
Direction  
Distance  
Elevation

MAP FINDINGS

Site

Database(s)

EDR ID Number  
EPA ID Number

**SOUTHLAND 7 ELEVEN (Continued)**

**S104160313**

Permit Status: Permit Renewed  
Active Permit: Y  
Child Record Id: DEH2020-HCHEM-0249372  
Trade Secret: N  
Hazardous Material Type: Mixture  
Last Updated: 2020-04-10T02:33:49.000  
Chemical Name: GASOLINE  
Common Name: GASOLINE (GRADES: REGULAR & PREMIUM)  
Case Number: 8006-61-9

Record ID: DEH2002-HUPFP-120172  
Permit Status: Permit Renewed  
Active Permit: Y  
Child Record Id: DEH2020-HCHEM-0249373  
Trade Secret: N  
Hazardous Material Type: Pure  
Last Updated: 2020-04-10T02:33:49.000  
Chemical Name: CARBON DIOXIDE  
Common Name: CARBON DIOXIDE, REFRIGERATED LIQUID  
Case Number: 124-38-9

Record ID: DEH2002-HUPFP-120172  
Permit Status: Permit Renewed  
Active Permit: Y  
Child Record Id: DEH2020-HWAST-0220471  
Trade Secret: N  
Hazardous Material Type: Not reported  
Last Updated: 2020-04-10T02:33:49.000  
Chemical Name: WASTE ABSORBENT & SPENT DISPENSER FUEL FILTERS  
Common Name: WASTE ABSORBENT & SPENT DISPENSER FUEL FILTERS  
Case Number: Not reported

Record ID: DEH2002-HUPFP-120172  
Permit Status: Permit Renewed  
Active Permit: Y  
Child Record Id: DEH2020-HWAST-0220472  
Trade Secret: N  
Hazardous Material Type: Not reported  
Last Updated: 2020-04-10T02:33:49.000  
Chemical Name: SUMP WASTE CLEAN-UP, TEST WATER  
Common Name: SUMP WASTE CLEAN-UP, TEST WATER  
Case Number: Not reported

Record ID: DEH2002-HUPFP-120172  
Permit Status: Permit Renewed  
Active Permit: Y  
Child Record Id: DEH2019-HCHEM-0217658  
Trade Secret: N  
Hazardous Material Type: Mixture  
Last Updated: 2019-08-29T00:55:00.000  
Chemical Name: GASOLINE  
Common Name: GASOLINE (GRADES: REGULAR & PREMIUM)  
Case Number: 8006-61-9

Record ID: DEH2002-HUPFP-120172  
Permit Status: Permit Renewed  
Active Permit: Y

Map ID  
Direction  
Distance  
Elevation

MAP FINDINGS

Site

Database(s)

EDR ID Number  
EPA ID Number

**SOUTHLAND 7 ELEVEN (Continued)**

**S104160313**

Child Record Id: DEH2019-HCHEM-0217659  
Trade Secret: N  
Hazardous Material Type: Pure  
Last Updated: 2019-08-29T00:55:00.000  
Chemical Name: CARBON DIOXIDE  
Common Name: CARBON DIOXIDE, REFRIGERATED LIQUID  
Case Number: 124-38-9

Record ID: DEH2002-HUPFP-120172  
Permit Status: Permit Renewed  
Active Permit: Y  
Child Record Id: DEH2019-HWAST-0187760  
Trade Secret: N  
Hazardous Material Type: Not reported  
Last Updated: 2019-08-29T00:55:01.000  
Chemical Name: WASTE ABSORBENT & SPENT DISPENSER FUEL FILTERS  
Common Name: WASTE ABSORBENT & SPENT DISPENSER FUEL FILTERS  
Case Number: Not reported

Record ID: DEH2002-HUPFP-120172  
Permit Status: Permit Renewed  
Active Permit: Y  
Child Record Id: DEH2019-HWAST-0187761  
Trade Secret: N  
Hazardous Material Type: Not reported  
Last Updated: 2019-08-29T00:55:01.000  
Chemical Name: SUMP WASTE CLEAN-UP, TEST WATER  
Common Name: SUMP WASTE CLEAN-UP, TEST WATER  
Case Number: Not reported

Record ID: DEH2002-HUPFP-120172  
Permit Status: Permit Renewed  
Active Permit: Y  
Child Record Id: DEH2020-HCHEM-0243828  
Trade Secret: N  
Hazardous Material Type: Mixture  
Last Updated: 2020-01-25T02:30:08.000  
Chemical Name: GASOLINE  
Common Name: GASOLINE (GRADES: REGULAR & PREMIUM)  
Case Number: 8006-61-9

Record ID: DEH2002-HUPFP-120172  
Permit Status: Permit Renewed  
Active Permit: Y  
Child Record Id: DEH2020-HCHEM-0243829  
Trade Secret: N  
Hazardous Material Type: Pure  
Last Updated: 2020-01-25T02:30:08.000  
Chemical Name: CARBON DIOXIDE  
Common Name: CARBON DIOXIDE, REFRIGERATED LIQUID  
Case Number: 124-38-9

Record ID: DEH2002-HUPFP-120172  
Permit Status: Permit Renewed  
Active Permit: Y  
Child Record Id: DEH2020-HWAST-0214771  
Trade Secret: N



Map ID  
Direction  
Distance  
Elevation

MAP FINDINGS

Site

Database(s)

EDR ID Number  
EPA ID Number

**SOUTHLAND 7 ELEVEN (Continued)**

**S104160313**

Hazardous Material Type: Not reported  
Last Updated: 2020-01-25T02:30:08.000  
Chemical Name: WASTE ABSORBENT & SPENT DISPENSER FUEL FILTERS  
Common Name: WASTE ABSORBENT & SPENT DISPENSER FUEL FILTERS  
Case Number: Not reported

Record ID: DEH2002-HUPFP-120172  
Permit Status: Permit Renewed  
Active Permit: Y  
Child Record Id: DEH2020-HWAST-0214772  
Trade Secret: N

Hazardous Material Type: Not reported  
Last Updated: 2020-01-25T02:30:08.000  
Chemical Name: SUMP WASTE CLEAN-UP, TEST WATER  
Common Name: SUMP WASTE CLEAN-UP, TEST WATER  
Case Number: Not reported

Record ID: DEH2002-HUPFP-120172  
Permit Status: Permit Renewed  
Active Permit: Y  
Child Record Id: DEH2018-HCHEM-0178487  
Trade Secret: N  
Hazardous Material Type: Mixture  
Last Updated: 2018-06-29T00:47:58.000  
Chemical Name: GASOLINE  
Common Name: GASOLINE (GRADES: REGULAR & PREMIUM)  
Case Number: 8006-61-9

Record ID: DEH2002-HUPFP-120172  
Permit Status: Permit Renewed  
Active Permit: Y  
Child Record Id: DEH2018-HCHEM-0178488  
Trade Secret: N  
Hazardous Material Type: Pure  
Last Updated: 2018-06-29T00:47:58.000  
Chemical Name: CARBON DIOXIDE  
Common Name: CARBON DIOXIDE, REFRIGERATED LIQUID  
Case Number: 124-38-9

Record ID: DEH2002-HUPFP-120172  
Permit Status: Permit Renewed  
Active Permit: Y  
Child Record Id: DEH2018-HWAST-0152985  
Trade Secret: N  
Hazardous Material Type: Not reported  
Last Updated: 2018-06-29T00:47:58.000  
Chemical Name: WASTE ABSORBENT & SPENT DISPENSER FUEL FILTERS  
Common Name: WASTE ABSORBENT & SPENT DISPENSER FUEL FILTERS  
Case Number: Not reported

Record ID: DEH2002-HUPFP-120172  
Permit Status: Permit Renewed  
Active Permit: Y  
Child Record Id: DEH2018-HWAST-0152986  
Trade Secret: N  
Hazardous Material Type: Not reported  
Last Updated: 2018-06-29T00:47:58.000

Map ID  
Direction  
Distance  
Elevation

MAP FINDINGS

Site

Database(s)

EDR ID Number  
EPA ID Number

**SOUTHLAND 7 ELEVEN (Continued)**

**S104160313**

Chemical Name: SUMP WASTE CLEAN-UP, TEST WATER  
Common Name: SUMP WASTE CLEAN-UP, TEST WATER  
Case Number: Not reported

Name: 7-ELEVEN #17637  
Address: 1522 GRAVES AV  
City,State,Zip: EL CAJON, CA 92021  
Permit Number: 120172  
Business Type: 6HK28  
EPA Id Number: CAD981407042  
APN: 387-131-16-00  
Last HMMMD Inspection: 02/29/2012  
Facility Telephone: 619-448-6962  
Permit Status: OPEN  
Permit Expiration: 04/30/2013  
Date Last Updated: 11/02/2012  
Facility Owner: 7-ELEVEN, INC  
Facility Mailing Address: PO BOX 711  
Facility Mailing City: DALLAS  
Facility Mailing State: TX  
Facility Mailing Zip: 75221-  
UST Owner: 7-ELEVEN, INC.  
Handle Regulated Hazmat: Y  
Own Or Operate UST: Y  
Subject To APSA: Not reported  
Generate Haz Waste: Y  
Treat Haz Waste: Not reported  
Generate Medical Waste: Not reported

Inventory Active Permits (not SQG Medical):

Permit Number: 120172  
Update Date: 11/02/2012  
Case Number: 8006-61-9  
Name: PREMIUM UNLEADED  
Other Information: UNDERGROUND TANK 120172 T005  
Material Waste: Material  
Hazardous Categories 1: ACUTE  
Hazardous Categories 2: Not reported

Permit Number: 120172  
Update Date: 11/02/2012  
Case Number: 8006-61-9  
Name: REGULAR UNLEADED  
Other Information: UNDERGROUND TANK 120172 T004  
Material Waste: Material  
Hazardous Categories 1: ACUTE  
Hazardous Categories 2: Not reported

Permit Number: 120172  
Update Date: 11/02/2012  
Case Number: Not reported  
Name: WASTE 134 AQUEOUS SOL'N W/LESS 10% ORG  
Other Information: WATER & FUEL  
Material Waste: Waste  
Hazardous Categories 1: Not reported  
Hazardous Categories 2: Not reported

Map ID  
Direction  
Distance  
Elevation

MAP FINDINGS

Site

Database(s)

EDR ID Number  
EPA ID Number

**SOUTHLAND 7 ELEVEN (Continued)**

**S104160313**

Permit Number: 120172  
Update Date: 11/02/2012  
Case Number: Not reported  
Name: WASTE 352 ORGANIC SOLIDS (OTHER)  
Other Information: GAS FILTERS  
Material Waste: Waste  
Hazardous Categories 1: Not reported  
Hazardous Categories 2: Not reported

Violations Active Permits:

Permit Number: 120172  
Update Date: 11/02/2012  
Inspection Date: 02/05/2004  
Violation Code: 6HV3501  
Violation: NO MONTHLY 0.2 GPH TANK GAUGING TEST  
Violation Citation: SINGLE WALLED TANKS:OPTION 1: Monthly 0.2 gallon per hour tank gauging test not performed. 2643(b)(1)  
Activity: ACTIVE

Permit Number: 120172  
Update Date: 11/02/2012  
Inspection Date: 02/05/2004  
Violation Code: 6HV3501  
Violation: NO MONTHLY 0.2 GPH TANK GAUGING TEST  
Violation Citation: SINGLE WALLED TANKS:OPTION 1: Monthly 0.2 gallon per hour tank gauging test not performed. 2643(b)(1)  
Activity: ACTIVE

Permit Number: 120172  
Update Date: 11/02/2012  
Inspection Date: 02/05/2004  
Violation Code: 6HV3501  
Violation: NO MONTHLY 0.2 GPH TANK GAUGING TEST  
Violation Citation: SINGLE WALLED TANKS:OPTION 1: Monthly 0.2 gallon per hour tank gauging test not performed. 2643(b)(1)  
Activity: ACTIVE

Permit Number: 120172  
Update Date: 11/02/2012  
Inspection Date: 02/16/2005  
Violation Code: 6HV3152  
Violation: ALL MAINT/MONITOR RECORDS NOT AVAILABLE  
Violation Citation: All maintenance/monitoring/calibration/ repair records not available. 25293; 2712 (b)  
Activity: ACTIVE

Permit Number: 120172  
Update Date: 11/02/2012  
Inspection Date: 02/16/2005  
Violation Code: 6HV3263  
Violation: MONITOR SYSTEM NOT ALL FUNCTIONAL  
Violation Citation: Monitoring system components &/or devices are not all functional. 2630, 2641(j), 2632  
Activity: ACTIVE

Permit Number: 120172  
Update Date: 11/02/2012

Map ID  
Direction  
Distance  
Elevation

MAP FINDINGS

Site

Database(s)

EDR ID Number  
EPA ID Number

**SOUTHLAND 7 ELEVEN (Continued)**

**S104160313**

Inspection Date: 02/16/2005  
Violation Code: 6HV3263  
Violation: MONITOR SYSTEM NOT ALL FUNCTIONAL  
Violation Citation: Monitoring system components &/or devices are not all functional.  
2630, 2641(j), 2632  
Activity: ACTIVE

Permit Number: 120172  
Update Date: 11/02/2012  
Inspection Date: 02/16/2005  
Violation Code: 6HV3401  
Violation: NO CONTIN. AUDIO&VISUAL ALARM W/+SHUT  
Violation Citation: DOUBLE WALLED PRESSURIZED PIPING: OPTION 1-No continuous audible and  
visual alarm with positive shut off. 2636(g)(1) & (2)  
Activity: ACTIVE

Permit Number: 120172  
Update Date: 11/02/2012  
Inspection Date: 02/16/2005  
Violation Code: 6HV3401  
Violation: NO CONTIN. AUDIO&VISUAL ALARM W/+SHUT  
Violation Citation: DOUBLE WALLED PRESSURIZED PIPING: OPTION 1-No continuous audible and  
visual alarm with positive shut off. 2636(g)(1) & (2)  
Activity: ACTIVE

Permit Number: 120172  
Update Date: 11/02/2012  
Inspection Date: 02/16/2005  
Violation Code: 6HV0209  
Violation: WASTE ONSITE >90/180/270 DAYS  
Violation Citation: Hazardous waste is stored in excess of allowable time period (90 days)  
without a State permit or written variance. CCR 25201(a) &  
66262.34(a)&(c)  
Activity: ACTIVE

Permit Number: 120172  
Update Date: 11/02/2012  
Inspection Date: 01/31/2008  
Violation Code: 6HV3257  
Violation: 2NDRY CONTAINMENT NOT LIQUID FREE  
Violation Citation: Secondary containment system components not liquid free. 2631(d)(4)  
Activity: ACTIVE

Permit Number: 120172  
Update Date: 11/02/2012  
Inspection Date: 01/31/2008  
Violation Code: 6HV3257  
Violation: 2NDRY CONTAINMENT NOT LIQUID FREE  
Violation Citation: Secondary containment system components not liquid free. 2631(d)(4)  
Activity: ACTIVE

Permit Number: 120172  
Update Date: 11/02/2012  
Inspection Date: 01/31/2008  
Violation Code: 6HV3268  
Violation: UST SYSTEM NOT PRODUCT TIGHT  
Violation Citation: UST system not product tight (for tank installs on or after 7/1/03).

Map ID  
Direction  
Distance  
Elevation

MAP FINDINGS

Site

Database(s)

EDR ID Number  
EPA ID Number

**SOUTHLAND 7 ELEVEN (Continued)**

**S104160313**

Activity: 25290.1(c), 25290.2 (c)  
ACTIVE

Permit Number: 120172  
Update Date: 11/02/2012  
Inspection Date: 01/31/2008  
Violation Code: 6HV3268  
Violation: UST SYSTEM NOT PRODUCT TIGHT  
Violation Citation: UST system not product tight (for tank installs on or after 7/1/03).  
25290.1(c), 25290.2 (c)

Activity: ACTIVE

Permit Number: 120172  
Update Date: 11/02/2012  
Inspection Date: 02/05/2004  
Violation Code: 6HV3264  
Violation: SPILL CONT. NOT TESTED ANNUALLY  
Violation Citation: Spill containment at fill point not tested annually. 25284.2  
Activity: ACTIVE

Permit Number: 120172  
Update Date: 11/02/2012  
Inspection Date: 02/05/2004  
Violation Code: 6HV3264  
Violation: SPILL CONT. NOT TESTED ANNUALLY  
Violation Citation: Spill containment at fill point not tested annually. 25284.2  
Activity: ACTIVE

Permit Number: 120172  
Update Date: 11/02/2012  
Inspection Date: 02/05/2004  
Violation Code: 6HV3264  
Violation: SPILL CONT. NOT TESTED ANNUALLY  
Violation Citation: Spill containment at fill point not tested annually. 25284.2  
Activity: ACTIVE

**UST:**

UST Name: UNDERGROUND TANK 120172 T004  
Last Update: 2012-11-02 14:17:38  
Permit Number: 120172  
Tank Type: DOUBLE WALL  
Additional Id: NT2380(POST JULY 1, 2003 INSTALLATION)/RT4250, RT5  
Capacity Gallons: 15000  
UST Contents: REGULAR UNLEADED  
Other Content Info: REGULAR UNLEADED  
Reg Status: ACTIVE  
Remove Close Date: Not reported  
Year Installed: 2004-01-12 00:00:00  
Pipe Type: DOUBLE WALL  
Delivery System: PRESSURE  
Monitor Code: 30A  
UST Monitor Method: DW TANK, DW PRESSURIZED PIPE W/ WET TANK ANNULAR; POSITIVE SHUT-OFF & FAILSAFE, 3.0LLD; UDC W/ POSITIVE SHUT-OFF

UST Name: UNDERGROUND TANK 120172 T005  
Last Update: 2012-11-02 14:17:38  
Permit Number: 120172

Map ID  
Direction  
Distance  
Elevation

MAP FINDINGS

Site

Database(s)

EDR ID Number  
EPA ID Number

**SOUTHLAND 7 ELEVEN (Continued)**

**S104160313**

Tank Type: DOUBLE WALL  
Additional Id: NT2380(POST JULY 1, 2003 INSTALLATION)/RT4250, RT5  
Capacity Gallons: 10000  
UST Contents: PREMIUM UNLEADED  
Other Content Info: PREMIUM UNLEADED  
Reg Status: ACTIVE  
Remove Close Date: Not reported  
Year Installed: 2004-01-12 00:00:00  
Pipe Type: DOUBLE WALL  
Delivery System: PRESSURE  
Monitor Code: 30A  
UST Monitor Method: DW TANK, DW PRESSURIZED PIPE W/ WET TANK ANNULAR; POSITIVE SHUT-OFF & FAILSAFE, 3.0LLD; UDC W/ POSITIVE SHUT-OFF

UST Name: UNDERGROUND TANK 120172 T001  
Last Update: 2012-11-02 14:17:38  
Permit Number: 120172  
Tank Type: SINGLE WALL  
Additional Id: 17637-1/NT2380  
Capacity Gallons: 6000  
UST Contents: PREMIUM UNLEADED  
Other Content Info: PREMIUM UNLEADED  
Reg Status: REMOVED  
Remove Close Date: 2004-01-06 00:00:00  
Year Installed: 1977-01-01 00:00:00  
Pipe Type: DOUBLE WALL  
Delivery System: PRESSURE  
Monitor Code: 15  
UST Monitor Method: SW TANK DW PRESSURE PIPE W/ SHUTOFF AND ALARM ON LLD AND CERTIFIED ATG: IN-TANK TEST MONTHLY

UST Name: UNDERGROUND TANK 120172 T002  
Last Update: 2012-11-02 14:17:38  
Permit Number: 120172  
Tank Type: SINGLE WALL  
Additional Id: 17637-2/NT2380  
Capacity Gallons: 9940  
UST Contents: REGULAR UNLEADED  
Other Content Info: REGULAR UNLEADED  
Reg Status: REMOVED  
Remove Close Date: 2004-01-06 00:00:00  
Year Installed: 1977-01-01 00:00:00  
Pipe Type: DOUBLE WALL  
Delivery System: PRESSURE  
Monitor Code: 15  
UST Monitor Method: SW TANK DW PRESSURE PIPE W/ SHUTOFF AND ALARM ON LLD AND CERTIFIED ATG: IN-TANK TEST MONTHLY

UST Name: UNDERGROUND TANK 120172 T003  
Last Update: 2012-11-02 14:17:38  
Permit Number: 120172  
Tank Type: SINGLE WALL  
Additional Id: 17637-3/NT2380  
Capacity Gallons: 8000  
UST Contents: MIDGRADE UNLEADED  
Other Content Info: PLUS UNLEADED  
Reg Status: REMOVED

Map ID  
Direction  
Distance  
Elevation

MAP FINDINGS

Site

Database(s)

EDR ID Number  
EPA ID Number

**SOUTHLAND 7 ELEVEN (Continued)**

**S104160313**

Remove Close Date: 2004-01-06 00:00:00  
Year Installed: 1977-01-01 00:00:00  
Pipe Type: DOUBLE WALL  
Delivery System: PRESSURE  
Monitor Code: 15  
UST Monitor Method: SW TANK DW PRESSURE PIPE W/ SHUTOFF AND ALARM ON LLD AND CERTIFIED ATG: IN-TANK TEST MONTHLY

**CERS HAZ WASTE:**

Name: 7-ELEVEN INC #17637  
Address: 1522 GRAVES AVE  
City,State,Zip: EL CAJON, CA 92021  
Site ID: 1195  
CERS ID: 10165821  
CERS Description: Hazardous Waste Generator

**CERS TANKS:**

Name: 7-ELEVEN INC #17637  
Address: 1522 GRAVES AVE  
City,State,Zip: EL CAJON, CA 92021  
Site ID: 1195  
CERS ID: 10165821  
CERS Description: Underground Storage Tank

**HIST CORTESE:**

edr\_fname: SOUTHLAND 7 ELEVEN  
edr\_fadd1: 1522 GRAVES  
City,State,Zip: EL CAJON, CA 92020  
Region: CORTESE  
Facility County Code: 37  
Reg By: LTNKA  
Reg Id: 9UT2687

**CERS:**

Name: 7-ELEVEN FOOD STORE #17637  
Address: 1522 GRAVES AV  
City,State,Zip: EL CAJON, CA 920212992  
Site ID: 209492  
CERS ID: T0607301437  
CERS Description: Leaking Underground Storage Tank Cleanup Site

Name: 7-ELEVEN INC #17637  
Address: 1522 GRAVES AVE  
City,State,Zip: EL CAJON, CA 92021  
Site ID: 1195  
CERS ID: 10165821  
CERS Description: Chemical Storage Facilities

**Violations:**

Site ID: 1195  
Site Name: 7-ELEVEN INC #17637  
Violation Date: 01-26-2016  
Citation: 23 CCR 16 2666(c) - California Code of Regulations, Title 23, Chapter 16, Section(s) 2666(c)  
Violation Description: Failure of line leak detector to detect a leak and/or failure of

Map ID  
Direction  
Distance  
Elevation

MAP FINDINGS

Site

Database(s)

EDR ID Number  
EPA ID Number

**SOUTHLAND 7 ELEVEN (Continued)**

**S104160313**

Violation Notes: audible and visual alarm.  
Returned to compliance on 01/26/2016.  
Violation Division: San Diego County Department of Env Health  
Violation Program: UST  
Violation Source: CERS

Site ID: 1195  
Site Name: 7-ELEVEN INC #17637  
Violation Date: 03-11-2014  
Citation: 23 CCR 16 2715(c)(2) - California Code of Regulations, Title 23, Chapter 16, Section(s) 2715(c)(2)  
Violation Description: Failure to comply with one or more of the following: maintain the spill bucket in good condition, containment free of debris/liquid, and/or to remove the contents of the spill bucket when a release/leak/spill was observed.

Violation Notes: Returned to compliance on 05/06/2014.  
Violation Division: San Diego County Department of Env Health  
Violation Program: UST  
Violation Source: CERS

Evaluation:  
Eval General Type: Compliance Evaluation Inspection  
Eval Date: 01-04-2021  
Violations Found: No  
Eval Type: Routine done by local agency  
Eval Notes: Inspector: Villena Elaine Inspection ID:6573669  
Eval Division: San Diego County Department of Env Health  
Eval Program: UST  
Eval Source: CERS

Eval General Type: Compliance Evaluation Inspection  
Eval Date: 01-07-2020  
Violations Found: No  
Eval Type: Routine done by local agency  
Eval Notes: Inspector: Villena Elaine Inspection ID:6389080  
Eval Division: San Diego County Department of Env Health  
Eval Program: HMRRP  
Eval Source: CERS

Eval General Type: Compliance Evaluation Inspection  
Eval Date: 01-07-2020  
Violations Found: No  
Eval Type: Routine done by local agency  
Eval Notes: Inspector: Villena Elaine Inspection ID:6389080  
Eval Division: San Diego County Department of Env Health  
Eval Program: HW  
Eval Source: CERS

Eval General Type: Compliance Evaluation Inspection  
Eval Date: 01-07-2020  
Violations Found: No  
Eval Type: Routine done by local agency  
Eval Notes: Inspector: Villena Elaine Inspection ID:6389080  
Eval Division: San Diego County Department of Env Health  
Eval Program: UST  
Eval Source: CERS



Map ID  
Direction  
Distance  
Elevation

MAP FINDINGS

Site

Database(s)

EDR ID Number  
EPA ID Number

**SOUTHLAND 7 ELEVEN (Continued)**

**S104160313**

Eval General Type: Compliance Evaluation Inspection  
Eval Date: 01-17-2019  
Violations Found: No  
Eval Type: Routine done by local agency  
Eval Notes: Inspector: Archer Veronica Inspection ID:6070620  
Eval Division: San Diego County Department of Env Health  
Eval Program: HMRRP  
Eval Source: CERS

Eval General Type: Compliance Evaluation Inspection  
Eval Date: 01-17-2019  
Violations Found: No  
Eval Type: Routine done by local agency  
Eval Notes: Inspector: Archer Veronica Inspection ID:6070620  
Eval Division: San Diego County Department of Env Health  
Eval Program: UST  
Eval Source: CERS

Eval General Type: Compliance Evaluation Inspection  
Eval Date: 01-23-2018  
Violations Found: No  
Eval Type: Routine done by local agency  
Eval Notes: Inspector: Archer Veronica Inspection ID:5831711  
Eval Division: San Diego County Department of Env Health  
Eval Program: HMRRP  
Eval Source: CERS

Eval General Type: Compliance Evaluation Inspection  
Eval Date: 01-23-2018  
Violations Found: No  
Eval Type: Routine done by local agency  
Eval Notes: Inspector: Archer Veronica Inspection ID:5831711  
Eval Division: San Diego County Department of Env Health  
Eval Program: HW  
Eval Source: CERS

Eval General Type: Compliance Evaluation Inspection  
Eval Date: 01-23-2018  
Violations Found: No  
Eval Type: Routine done by local agency  
Eval Notes: Inspector: Archer Veronica Inspection ID:5831711  
Eval Division: San Diego County Department of Env Health  
Eval Program: UST  
Eval Source: CERS

Eval General Type: Compliance Evaluation Inspection  
Eval Date: 01-25-2017  
Violations Found: No  
Eval Type: Routine done by local agency  
Eval Notes: Inspector: Oglesby Margaret Inspection ID:5573904  
Eval Division: San Diego County Department of Env Health  
Eval Program: HMRRP  
Eval Source: CERS

Eval General Type: Compliance Evaluation Inspection  
Eval Date: 01-25-2017  
Violations Found: No

Map ID  
Direction  
Distance  
Elevation

MAP FINDINGS

Site

Database(s)

EDR ID Number  
EPA ID Number

**SOUTHLAND 7 ELEVEN (Continued)**

**S104160313**

Eval Type: Routine done by local agency  
Eval Notes: Inspector: Oglesby Margaret Inspection ID:5573904  
Eval Division: San Diego County Department of Env Health  
Eval Program: HW  
Eval Source: CERS

Eval General Type: Compliance Evaluation Inspection  
Eval Date: 01-25-2017  
Violations Found: No  
Eval Type: Routine done by local agency  
Eval Notes: Inspector: Oglesby Margaret Inspection ID:5573904  
Eval Division: San Diego County Department of Env Health  
Eval Program: UST  
Eval Source: CERS

Eval General Type: Compliance Evaluation Inspection  
Eval Date: 01-26-2016  
Violations Found: No  
Eval Type: Routine done by local agency  
Eval Notes: Inspector: Garchitorena Bobby Inspection ID:5244720  
Eval Division: San Diego County Department of Env Health  
Eval Program: HMRRP  
Eval Source: CERS

Eval General Type: Compliance Evaluation Inspection  
Eval Date: 01-26-2016  
Violations Found: No  
Eval Type: Routine done by local agency  
Eval Notes: Inspector: Garchitorena Bobby Inspection ID:5244720  
Eval Division: San Diego County Department of Env Health  
Eval Program: HW  
Eval Source: CERS

Eval General Type: Compliance Evaluation Inspection  
Eval Date: 01-26-2016  
Violations Found: Yes  
Eval Type: Routine done by local agency  
Eval Notes: Inspector: Garchitorena Bobby Inspection ID:5244720  
Eval Division: San Diego County Department of Env Health  
Eval Program: UST  
Eval Source: CERS

Eval General Type: Compliance Evaluation Inspection  
Eval Date: 01-29-2015  
Violations Found: No  
Eval Type: Routine done by local agency  
Eval Notes: Inspector: Garchitorena Bobby Inspection ID:5140347  
Eval Division: San Diego County Department of Env Health  
Eval Program: HMRRP  
Eval Source: CERS

Eval General Type: Compliance Evaluation Inspection  
Eval Date: 01-29-2015  
Violations Found: No  
Eval Type: Routine done by local agency  
Eval Notes: Inspector: Garchitorena Bobby Inspection ID:5140347  
Eval Division: San Diego County Department of Env Health

Map ID  
Direction  
Distance  
Elevation

MAP FINDINGS

Site

Database(s)

EDR ID Number  
EPA ID Number

**SOUTHLAND 7 ELEVEN (Continued)**

**S104160313**

Eval Program: HW  
Eval Source: CERS  
  
Eval General Type: Compliance Evaluation Inspection  
Eval Date: 01-29-2015  
Violations Found: No  
Eval Type: Routine done by local agency  
Eval Notes: Inspector: Garchitorena Bobby Inspection ID:5140347  
Eval Division: San Diego County Department of Env Health  
Eval Program: UST  
Eval Source: CERS

Eval General Type: Compliance Evaluation Inspection  
Eval Date: 03-11-2014  
Violations Found: No  
Eval Type: Routine done by local agency  
Eval Notes: Inspector: Khan Steven Inspection ID:4968876  
Eval Division: San Diego County Department of Env Health  
Eval Program: HMRRP  
Eval Source: CERS

Eval General Type: Compliance Evaluation Inspection  
Eval Date: 03-11-2014  
Violations Found: No  
Eval Type: Routine done by local agency  
Eval Notes: Inspector: Khan Steven Inspection ID:4968876  
Eval Division: San Diego County Department of Env Health  
Eval Program: HW  
Eval Source: CERS

Eval General Type: Compliance Evaluation Inspection  
Eval Date: 03-11-2014  
Violations Found: Yes  
Eval Type: Routine done by local agency  
Eval Notes: Inspector: Khan Steven Inspection ID:4968876  
Eval Division: San Diego County Department of Env Health  
Eval Program: UST  
Eval Source: CERS

Coordinates:  
Site ID: 1195  
Facility Name: 7-ELEVEN INC #17637  
Env Int Type Code: HWG  
Program ID: 10165821  
Coord Name: Not reported  
Ref Point Type Desc: Center of a facility or station.  
Latitude: 32.819510  
Longitude: -116.959500

Affiliation:  
Affiliation Type Desc: Facility Mailing Address  
Entity Name: Mailing Address  
Entity Title: Not reported  
Affiliation Address: PO BOX 711 ATTN: ENVIRONMENTAL DEPARTMENT  
Affiliation City: DALLAS  
Affiliation State: TX

Map ID  
Direction  
Distance  
Elevation

MAP FINDINGS

Site

Database(s)

EDR ID Number  
EPA ID Number

**SOUTHLAND 7 ELEVEN (Continued)**

**S104160313**

Affiliation Country: Not reported  
Affiliation Zip: 75221  
Affiliation Phone: Not reported

Affiliation Type Desc: Identification Signer  
Entity Name: STEPHEN BOYD  
Entity Title: REGIONAL GASOLINE ENVIRONMENTAL COMPLIANCE MANAGER  
Affiliation Address: Not reported  
Affiliation City: Not reported  
Affiliation State: Not reported  
Affiliation Country: Not reported  
Affiliation Zip: Not reported  
Affiliation Phone: Not reported

Affiliation Type Desc: Property Owner  
Entity Name: ARLETT INVESTMENT TRUST  
Entity Title: Not reported  
Affiliation Address: 8530 LA MESA BLVD STE 310  
Affiliation City: LA MESA  
Affiliation State: CA  
Affiliation Country: United States  
Affiliation Zip: 91941  
Affiliation Phone: (800) 828-0711

Affiliation Type Desc: UST Property Owner Name  
Entity Name: ARLETTE INVESTMENT TRUST  
Entity Title: Not reported  
Affiliation Address: 8530 LA MESA BLVD. STE. 310  
Affiliation City: LA MESA  
Affiliation State: CA  
Affiliation Country: United States  
Affiliation Zip: 91941  
Affiliation Phone: (800) 828-0711

Affiliation Type Desc: UST Tank Owner  
Entity Name: 7-ELEVEN INC  
Entity Title: Not reported  
Affiliation Address: PO BOX 711, ATTN: ENVIRONMENTAL DEPARTMENT  
Affiliation City: DALLAS  
Affiliation State: TX  
Affiliation Country: United States  
Affiliation Zip: 75221  
Affiliation Phone: (800) 828-0711

Affiliation Type Desc: Environmental Contact  
Entity Name: JAMIL HERSHEWE  
Entity Title: Not reported  
Affiliation Address: P O BOX 711 ATTN: ENVIRONMENTAL DEPARTMENT  
Affiliation City: DALLAS  
Affiliation State: TX  
Affiliation Country: Not reported  
Affiliation Zip: 75221  
Affiliation Phone: Not reported

Affiliation Type Desc: Legal Owner  
Entity Name: 7-ELEVEN INC  
Entity Title: Not reported

Map ID  
Direction  
Distance  
Elevation

MAP FINDINGS

Site

Database(s)

EDR ID Number  
EPA ID Number

**SOUTHLAND 7 ELEVEN (Continued)**

**S104160313**

Affiliation Address: P.O. BOX 711, ATTN: ENVIRONMENTAL DEPARTMENT  
Affiliation City: DALLAS  
Affiliation State: CA  
Affiliation Country: United States  
Affiliation Zip: 75221  
Affiliation Phone: (800) 828-0711

Affiliation Type Desc: UST Tank Operator  
Entity Name: ROBERT (BOB) & JOANNE ELKINS  
Entity Title: Not reported  
Affiliation Address: 1522 GRAVES AVE  
Affiliation City: EL CAJON  
Affiliation State: CA  
Affiliation Country: United States  
Affiliation Zip: 92021  
Affiliation Phone: (619) 448-6962

Affiliation Type Desc: CUPA District  
Entity Name: San Diego County Env Health  
Entity Title: Not reported  
Affiliation Address: PO Box 129261  
Affiliation City: San Diego  
Affiliation State: CA  
Affiliation Country: Not reported  
Affiliation Zip: 92112-9261  
Affiliation Phone: (858) 505-6880

Affiliation Type Desc: Document Preparer  
Entity Name: Steve Skanderson, Stantec  
Entity Title: Not reported  
Affiliation Address: Not reported  
Affiliation City: Not reported  
Affiliation State: Not reported  
Affiliation Country: Not reported  
Affiliation Zip: Not reported  
Affiliation Phone: Not reported

Affiliation Type Desc: Operator  
Entity Name: ROBERT (BOB) & JOANNE ELKINS  
Entity Title: Not reported  
Affiliation Address: Not reported  
Affiliation City: Not reported  
Affiliation State: Not reported  
Affiliation Country: Not reported  
Affiliation Zip: Not reported  
Affiliation Phone: (619) 448-6962

Affiliation Type Desc: Parent Corporation  
Entity Name: 7-ELEVEN INC.  
Entity Title: Not reported  
Affiliation Address: Not reported  
Affiliation City: Not reported  
Affiliation State: Not reported  
Affiliation Country: Not reported  
Affiliation Zip: Not reported  
Affiliation Phone: Not reported

Map ID  
Direction  
Distance  
Elevation

MAP FINDINGS

Site

Database(s)

EDR ID Number  
EPA ID Number

**SOUTHLAND 7 ELEVEN (Continued)**

**S104160313**

Affiliation Type Desc: UST Permit Applicant  
Entity Name: STEPHEN BOYD  
Entity Title: REGIONAL GASOLINE ENVIRONMENTAL COMPLIANCE MANAGER  
Affiliation Address: Not reported  
Affiliation City: Not reported  
Affiliation State: Not reported  
Affiliation Country: Not reported  
Affiliation Zip: Not reported  
Affiliation Phone: (714) 771-5484

**G23**  
**WNW**  
**1/4-1/2**  
**0.395 mi.**  
**2085 ft.**

**SOUTHLAND 7 ELEVEN**  
**1522 GRAVES AVE**  
**EL CAJON, CA 92020**  
**Site 3 of 3 in cluster G**

**LUST S101301533**  
**N/A**

**Relative:**  
**Lower**  
**Actual:**  
**407 ft.**

LUST REG 9:  
Region: 9  
Status: Case Closed  
Case Number: 9UT2687  
Local Case: H20172-001  
Substance: Unleaded Gasoline  
Qty Leaked: 0  
Abate Method: Excavate and Dispose - remove contaminated soil and dispose in approved site  
Local Agency: San Diego  
How Found: Tank Closure  
How Stopped: Close Tank  
Source: Tank  
Cause: Unknown  
Lead Agency: Local Agency  
Case Type: Other ground water affected  
Date Found: 01/20/1994  
Date Stopped: 01/20/1994  
Confirm Date: 07/13/1993  
Submit Workplan: 2/2/94  
Prelim Assess: 03/02/1994  
Desc Pollution: Not reported  
Remed Plan: / /  
Remed Action: Not reported  
Began Monitor: Not reported  
Release Date: 01/31/1994  
Enforce Date: Not reported  
Closed Date: 10/14/98  
Enforce Type: Not reported  
Pilot Program: LOP  
Basin Number: 907.13  
GW Depth: 11.9  
Beneficial Use: Municipal groundwater use  
NPDES Number: 96-41  
Priority: 2B  
File Dispn: File discarded, case closed  
Interim Remedial Actions: Not reported  
Cleanup and Abatement order Number: Not reported  
Waste Discharge Requirement Number: Not reported

MAP FINDINGS

Map ID  
 Direction  
 Distance  
 Elevation

Site

Database(s)

EDR ID Number  
 EPA ID Number

24  
 SE  
 1/4-1/2  
 0.424 mi.  
 2240 ft.

**PHASEALLOY**  
**1050 GREENFIELD DR**  
**EL CAJON, CA 92021**

**SAN DIEGO CO. SAM**  
**CPS-SLIC**  
**CERS**

**S106915953**  
**N/A**

**Relative:**  
**Higher**  
**Actual:**  
**463 ft.**

**SAN DIEGO CO. SAM:**  
 Name: PHASEALLOY  
 Address: 1050 GREENFIELD DR  
 City,State,Zip: EL CAJON, CA 92021  
 Case Number: H17129-001  
 Agency: DEH Site Assessment & Mitigation  
**Funding: Private - VAP**  
 Facility Type: Soils Only  
 Facility Status: Closed Case  
 Date: 5/28/1993  
 Date Began: 6/14/1985

**CPS-SLIC:**  
 Name: PHASEALLOY  
 Address: 1050 GREENFIELD DR  
 City,State,Zip: EL CAJON, CA 92021  
 Region: STATE  
**Facility Status: Completed - Case Closed**  
 Status Date: 05/28/1993  
 Global Id: T0608113970  
 Lead Agency: SAN DIEGO COUNTY LOP  
 Lead Agency Case Number: H17129-001  
 Latitude: 32.813774  
 Longitude: -116.946086  
 Case Type: Cleanup Program Site  
 Case Worker: Not reported  
 Local Agency: Not reported  
 RB Case Number: Not reported  
 File Location: Local Agency  
 Potential Media Affected: Soil  
 Potential Contaminants of Concern: Not reported  
 Site History: Not reported

[Click here to access the California GeoTracker records for this facility:](#)

**CERS:**  
 Name: PHASEALLOY  
 Address: 1050 GREENFIELD DR  
 City,State,Zip: EL CAJON, CA 92021  
 Site ID: 239392  
 CERS ID: T0608113970  
 CERS Description: Cleanup Program Site

MAP FINDINGS

Map ID  
 Direction  
 Distance  
 Elevation

Site

Database(s)

EDR ID Number  
 EPA ID Number

**H25**  
**SSW**      **1008 VICTOR ST.**  
**1/2-1**      **EL CAJON, CA 92021**  
**0.619 mi.**  
**3267 ft.**      **Site 1 of 2 in cluster H**

**Relative:**      NOTIFY 65:  
**Lower**      Name:              Not reported  
 Address:          1008 VICTOR ST.  
**Actual:**      City,State,Zip:    EL CAJON, CA 92021-4616  
**432 ft.**      Date Reported:    Not reported  
 Staff Initials:    Not reported  
 Board File Number: Not reported  
 Facility Type:     Not reported  
 Discharge Date:   Not reported  
 Issue Date:       Not reported  
 Incident Description: Not reported  
 Global ID:        Not reported  
 Status:            Not reported

**H26**  
**SSW**      **1008 VICTOR ST**  
**1/2-1**      **EL CAJON, CA 92021**  
**0.619 mi.**  
**3267 ft.**      **Site 2 of 2 in cluster H**

**Relative:**      NOTIFY 65:  
**Lower**      Name:              Not reported  
 Address:          1008 VICTOR ST  
**Actual:**      City,State,Zip:    EL CAJON, CA 92021-4616  
**432 ft.**      Date Reported:    Not reported  
 Staff Initials:    Not reported  
 Board File Number: Not reported  
 Facility Type:     Not reported  
 Discharge Date:   Not reported  
 Issue Date:       Not reported  
 Incident Description: Not reported  
 Global ID:        Not reported  
 Status:            Not reported

**27**  
**WSW**      **NONE**  
**1/2-1**      **1326 N. MAGNOLIA ST.**  
**0.623 mi.**      **EL CAJON, CA 92020**  
**3292 ft.**

**Relative:**      NOTIFY 65:  
**Lower**      Name:              NONE  
 Address:          1326 N. MAGNOLIA ST.  
**Actual:**      City,State,Zip:    EL CAJON, CA 92020-1620  
**404 ft.**      Date Reported:    Not reported  
 Staff Initials:    Not reported  
 Board File Number: Not reported  
 Facility Type:     Not reported  
 Discharge Date:   Not reported  
 Issue Date:       Not reported  
 Incident Description: Not reported  
 Global ID:        Not reported



Map ID  
Direction  
Distance  
Elevation

MAP FINDINGS

Site

Database(s)

EDR ID Number  
EPA ID Number

**NONE (Continued)**

**S100179604**

Status: Not reported

**I28**  
**WSW**  
**1/2-1**  
**0.755 mi.**  
**3984 ft.**

**BARNACLE OIL CO.**  
**145 VERNON**  
**EL CAJON, CA 92020**

**HIST CORTESE**  
**Notify 65**

**S100178446**  
**N/A**

**Site 1 of 2 in cluster I**

**Relative:**  
**Lower**  
**Actual:**  
**403 ft.**

**HIST CORTESE:**  
edr\_fname: BARNICLE OIL COMPANY  
edr\_fadd1: 145 VERNON  
City,State,Zip: EL CAJON, CA 92020  
Region: CORTESE  
Facility County Code: 37  
Reg By: LTNKA  
Reg Id: 9UT780

**NOTIFY 65:**

Name: BARNACLE OIL CO.  
Address: 145 VERNON  
City,State,Zip: EL CAJON, CA 92020-1926  
Date Reported: Not reported  
Staff Initials: Not reported  
Board File Number: Not reported  
Facility Type: Not reported  
Discharge Date: Not reported  
Issue Date: Not reported  
Incident Description: Not reported  
Global ID: Not reported  
Status: Not reported

**29**  
**SSW**  
**1/2-1**  
**0.764 mi.**  
**4032 ft.**

**BROADWAY WEST OF GRAVES**  
**EL CAJON, CA**

**Notify 65**

**S100178262**  
**N/A**

**Relative:**  
**Lower**  
**Actual:**  
**422 ft.**

**NOTIFY 65:**  
Name: BROADWAY WEST OF GRAVES  
Address: Not reported  
City,State,Zip: EL CAJON, CA  
Date Reported: Not reported  
Staff Initials: Not reported  
Board File Number: Not reported  
Facility Type: Not reported  
Discharge Date: Not reported  
Issue Date: Not reported  
Incident Description: Not reported  
Global ID: Not reported  
Status: Not reported

Map ID  
Direction  
Distance  
Elevation

MAP FINDINGS

Site

Database(s)

EDR ID Number  
EPA ID Number

**I30**  
**SW**  
**1/2-1**  
**0.782 mi.**  
**4129 ft.**  
**Site 2 of 2 in cluster I**

**Relative:**  
**Lower**

**Actual:**  
**406 ft.**

**SEMS-ARCHIVE**  
**CORRACTS**  
**RCRA-TSDF**  
**RCRA-SQG**  
**SWEEPS UST**  
**HIST UST**  
**US FIN ASSUR**  
**HWP**

SEMS Archive:  
Site ID: 0900291  
EPA ID: CAD080916968  
Name: SAFETY- KLEEN CORP 7-157-01  
Address: 6306 FEDERAL BLVD  
Address 2: Not reported  
City,State,Zip: SAN DIEGO, CA 92114  
Cong District: 41  
FIPS Code: 06073  
FF: N  
NPL: Not on the NPL  
Non NPL Status: Deferred to RCRA (Subtitle C)

SEMS Archive Detail:  
Region: 09  
Site ID: 0900291  
EPA ID: CAD080916968  
Site Name: SAFETY- KLEEN CORP 7-157-01  
NPL: N  
FF: N  
OU: 00  
Action Code: VS  
Action Name: ARCH SITE  
SEQ: 1  
Start Date: Not reported  
Finish Date: 1996-01-23 05:00:00  
Qual: Not reported  
Current Action Lead: EPA Perf In-Hse

Region: 09  
Site ID: 0900291  
EPA ID: CAD080916968  
Site Name: SAFETY- KLEEN CORP 7-157-01  
NPL: N  
FF: N  
OU: 00  
Action Code: DS  
Action Name: DISCVRY  
SEQ: 1  
Start Date: 1991-01-01 05:00:00  
Finish Date: 1991-01-01 05:00:00  
Qual: Not reported  
Current Action Lead: EPA Perf

Region: 09  
Site ID: 0900291  
EPA ID: CAD080916968  
Site Name: SAFETY- KLEEN CORP 7-157-01  
NPL: N  
FF: N  
OU: 00

Map ID  
Direction  
Distance  
Elevation

MAP FINDINGS

Site

Database(s)

EDR ID Number  
EPA ID Number

**SAFETY-KLEEN SYSTEMS, INC. (Continued)**

**1000224426**

Action Code: PA  
Action Name: PA  
SEQ: 1  
Start Date: Not reported  
Finish Date: 1991-07-16 04:00:00  
Qual: D  
Current Action Lead: EPA Perf

**CORRACTS:**

Name: SAFETY-KLEEN SYSTEMS, INC.  
Address: 197 VERON WAY  
Address 2: Not reported  
EPA ID: CAD080916968  
Area Name: ENTIRE FACILITY  
Corrective Action: CA150  
Actual Date: 2001-09-06 00:00:00.0  
Air Release Indicator: Not reported  
Groundwater Release Indicator: Not reported  
Soil Release Indicator: Not reported  
Surface Water Release Indicator: Not reported

Name: SAFETY-KLEEN SYSTEMS, INC.  
Address: 197 VERON WAY  
Address 2: Not reported  
EPA ID: CAD080916968  
Area Name: ENTIRE FACILITY  
Corrective Action: CA150  
Actual Date: 1997-12-18 00:00:00.0  
Air Release Indicator: Not reported  
Groundwater Release Indicator: Not reported  
Soil Release Indicator: Not reported  
Surface Water Release Indicator: Not reported

**RCRA-SQG:**

Date Form Received by Agency: 2002-03-27 00:00:00.0  
Handler Name: SAFETY-KLEEN SYSTEMS, INC.  
Handler Address: 197 VERON WAY  
Handler City,State,Zip: EL BAJON, CA 92020  
EPA ID: CAD080916968  
Contact Name: KIMBLERLY COLBERT  
Contact Address: Not reported  
Contact City,State,Zip: Not reported  
Contact Telephone: 714-751-0106  
Contact Fax: Not reported  
Contact Email: Not reported  
Contact Title: Not reported  
EPA Region: 09  
Land Type: Not reported  
Federal Waste Generator Description: Small Quantity Generator  
Non-Notifier: Not reported  
Biennial Report Cycle: Not reported  
Accessibility: Not reported  
Active Site Indicator: Handler Activities, Corrective Action Activities  
State District Owner: Not reported  
State District: Not reported

Map ID  
 Direction  
 Distance  
 Elevation

MAP FINDINGS

Site

Database(s)

EDR ID Number  
 EPA ID Number

**SAFETY-KLEEN SYSTEMS, INC. (Continued)**

**1000224426**

Mailing Address:	920 DAVIS ROAD, 4TH FLOOR
Mailing City,State,Zip:	ELGIN, IL 60123
Owner Name:	Not reported
Owner Type:	Not reported
Operator Name:	Not reported
Operator Type:	Not reported
Short-Term Generator Activity:	No
Importer Activity:	No
Mixed Waste Generator:	No
Transporter Activity:	No
Transfer Facility Activity:	No
Recycler Activity with Storage:	No
Small Quantity On-Site Burner Exemption:	No
Smelting Melting and Refining Furnace Exemption:	No
Underground Injection Control:	No
Off-Site Waste Receipt:	No
Universal Waste Indicator:	No
Universal Waste Destination Facility:	No
Federal Universal Waste:	No
Active Site Fed-Reg Treatment Storage and Disposal Facility:	Not reported
Active Site Converter Treatment storage and Disposal Facility:	Not reported
Active Site State-Reg Treatment Storage and Disposal Facility:	Not reported
Active Site State-Reg Handler:	---
Federal Facility Indicator:	Not reported
Hazardous Secondary Material Indicator:	NN
Sub-Part K Indicator:	Not reported
Commercial TSD Indicator:	Yes
Treatment Storage and Disposal Type:	Storage
2018 GPRA Permit Baseline:	Not on the Baseline
2018 GPRA Renewals Baseline:	Not on the Baseline
Permit Renewals Workload Universe:	Not reported
Permit Workload Universe:	Not reported
Permit Progress Universe:	Storage
Post-Closure Workload Universe:	Not reported
Closure Workload Universe:	Not reported
202 GPRA Corrective Action Baseline:	No
Corrective Action Workload Universe:	Yes
Subject to Corrective Action Universe:	Yes
Non-TSDFs Where RCRA CA has Been Imposed Universe:	No
TSDFs Potentially Subject to CA Under 3004 (u)/(v) Universe:	No
TSDFs Only Subject to CA under Discretionary Auth Universe:	Yes
Corrective Action Priority Ranking:	No NCAPS ranking
Environmental Control Indicator:	No
Institutional Control Indicator:	No
Human Exposure Controls Indicator:	N/A
Groundwater Controls Indicator:	N/A
Operating TSDF Universe:	Not reported
Full Enforcement Universe:	Not reported
Significant Non-Complier Universe:	No
Unaddressed Significant Non-Complier Universe:	No
Addressed Significant Non-Complier Universe:	No
Significant Non-Complier With a Compliance Schedule Universe:	No
Financial Assurance Required:	Not reported
Handler Date of Last Change:	2006-09-05 00:00:00.0
Recognized Trader-Importer:	No
Recognized Trader-Exporter:	No
Importer of Spent Lead Acid Batteries:	No

Map ID  
Direction  
Distance  
Elevation

MAP FINDINGS

Site

Database(s)

EDR ID Number  
EPA ID Number

**SAFETY-KLEEN SYSTEMS, INC. (Continued)**

**1000224426**

Exporter of Spent Lead Acid Batteries:	No
Recycler Activity Without Storage:	Not reported
Manifest Broker:	Not reported
Sub-Part P Indicator:	Not reported

Biennial: List of Years

Year: 2001

[Click Here for Biennial Reporting System Data:](#)

Hazardous Waste Summary:

Waste Code: D000  
Waste Description: Not Defined

Waste Code: D001  
Waste Description: IGNITABLE WASTE

Waste Code: D006  
Waste Description: CADMIUM

Waste Code: D008  
Waste Description: LEAD

Waste Code: D018  
Waste Description: BENZENE

Waste Code: D027  
Waste Description: 1,4-DICHLOROBENZENE

Waste Code: F001  
Waste Description: THE FOLLOWING SPENT HALOGENATED SOLVENTS USED IN DEGREASING: TETRACHLOROETHYLENE, TRICHLOROETHYLENE, METHYLENE CHLORIDE, 1,1,1-TRICHLOROETHANE, CARBON TETRACHLORIDE AND CHLORINATED FLUOROCARBONS; ALL SPENT SOLVENT MIXTURES/BLENDS USED IN DEGREASING CONTAINING, BEFORE USE, A TOTAL OF TEN PERCENT OR MORE (BY VOLUME) OF ONE OR MORE OF THE ABOVE HALOGENATED SOLVENTS OR THOSE SOLVENTS LISTED IN F002, F004, AND F005; AND STILL BOTTOMS FROM THE RECOVERY OF THESE SPENT SOLVENTS AND SPENT SOLVENT MIXTURES.

Waste Code: F002  
Waste Description: THE FOLLOWING SPENT HALOGENATED SOLVENTS: TETRACHLOROETHYLENE, METHYLENE CHLORIDE, TRICHLOROETHYLENE, 1,1,1-TRICHLOROETHANE, CHLOROBENZENE, 1,1,2-TRICHLORO-1,2,2-TRIFLUOROETHANE, ORTHO-DICHLOROBENZENE, TRICHLOROFUOROMETHANE, AND 1,1,2, TRICHLOROETHANE; ALL SPENT SOLVENT MIXTURES/BLENDS CONTAINING, BEFORE USE, A TOTAL OF TEN PERCENT OR MORE (BY VOLUME) OF ONE OR MORE OF THE ABOVE HALOGENATED SOLVENTS OR THOSE SOLVENTS LISTED IN F001, F004, AND F005; AND STILL BOTTOMS FROM THE RECOVERY OF THESE SPENT SOLVENTS AND SPENT SOLVENT MIXTURES.

Waste Code: F003  
Waste Description: THE FOLLOWING SPENT NONHALOGENATED SOLVENTS: XYLENE, ACETONE, ETHYL ACETATE, ETHYL BENZENE, ETHYL ETHER, METHYL ISOBUTYL KETONE, N-BUTYL ALCOHOL, CYCLOHEXANONE, AND METHANOL; ALL SPENT SOLVENT MIXTURES/BLENDS CONTAINING, BEFORE USE, ONLY THE ABOVE SPENT NONHALOGENATED SOLVENTS; AND ALL SPENT SOLVENT MIXTURES/BLENDS

Map ID  
Direction  
Distance  
Elevation

MAP FINDINGS

Site

Database(s)

EDR ID Number  
EPA ID Number

**SAFETY-KLEEN SYSTEMS, INC. (Continued)**

**1000224426**

CONTAINING, BEFORE USE, ONE OR MORE OF THE ABOVE NONHALOGENATED SOLVENTS, AND A TOTAL OF TEN PERCENT OR MORE (BY VOLUME) OF ONE OR MORE OF THOSE SOLVENTS LISTED IN F001, F002, F004, AND F005; AND STILL BOTTOMS FROM THE RECOVERY OF THESE SPENT SOLVENTS AND SPENT SOLVENT MIXTURES.

Waste Code: F005  
Waste Description: THE FOLLOWING SPENT NONHALOGENATED SOLVENTS: TOLUENE, METHYL ETHYL KETONE, CARBON DISULFIDE, ISOBUTANOL, PYRIDINE, BENZENE, 2-ETHOXYETHANOL, AND 2-NITROPROPANE; ALL SPENT SOLVENT MIXTURES/BLENDS CONTAINING, BEFORE USE, A TOTAL OF TEN PERCENT OR MORE (BY VOLUME) OF ONE OR MORE OF THE ABOVE NONHALOGENATED SOLVENTS OR THOSE SOLVENTS LISTED IN F001, F002, OR F004; AND STILL BOTTOMS FROM THE RECOVERY OF THESE SPENT SOLVENTS AND SPENT SOLVENT MIXTURES.

Handler - Owner Operator:

Owner/Operator Indicator: Owner  
Owner/Operator Name: SAFETY KLEEN SYSTEMS INC  
Legal Status: Private  
Date Became Current: Not reported  
Date Ended Current: Not reported  
Owner/Operator Address: 1301 GERVAIS ST STE 300  
Owner/Operator City,State,Zip: COLUMBIA, SC 29201  
Owner/Operator Telephone: 803-933-4393  
Owner/Operator Telephone Ext: Not reported  
Owner/Operator Fax: Not reported  
Owner/Operator Email: Not reported

Owner/Operator Indicator: Operator  
Owner/Operator Name: SAFETY-KLEEN CORP ELGIN IL  
Legal Status: Private  
Date Became Current: Not reported  
Date Ended Current: Not reported  
Owner/Operator Address: 777 BIG TIMBER RD  
Owner/Operator City,State,Zip: ELGIN, IL 60123  
Owner/Operator Telephone: 708-697-8460  
Owner/Operator Telephone Ext: Not reported  
Owner/Operator Fax: Not reported  
Owner/Operator Email: Not reported

Historic Generators:

Receive Date: 1996-09-01 00:00:00.0  
Handler Name: SAFETY KLEEN SYSTEMS INC  
Federal Waste Generator Description: Large Quantity Generator  
State District Owner: Not reported  
Large Quantity Handler of Universal Waste: No  
Recognized Trader Importer: No  
Recognized Trader Exporter: No  
Spent Lead Acid Battery Importer: No  
Spent Lead Acid Battery Exporter: No  
Current Record: No  
Non Storage Recycler Activity: Not reported  
Electronic Manifest Broker: Not reported

Receive Date: 2002-03-27 00:00:00.0  
Handler Name: SAFETY-KLEEN SYSTEMS, INC.

Map ID  
Direction  
Distance  
Elevation

MAP FINDINGS

Site

Database(s)

EDR ID Number  
EPA ID Number

**SAFETY-KLEEN SYSTEMS, INC. (Continued)**

**1000224426**

Federal Waste Generator Description: Small Quantity Generator  
State District Owner: Not reported  
Large Quantity Handler of Universal Waste: No  
Recognized Trader Importer: No  
Recognized Trader Exporter: No  
Spent Lead Acid Battery Importer: No  
Spent Lead Acid Battery Exporter: No  
Current Record: Yes  
Non Storage Recycler Activity: Not reported  
Electronic Manifest Broker: Not reported

Receive Date: 1998-07-13 00:00:00.0  
Handler Name: SAFETY KLEEN SYSTEMS INC  
Federal Waste Generator Description: Small Quantity Generator  
State District Owner: Not reported  
Large Quantity Handler of Universal Waste: No  
Recognized Trader Importer: No  
Recognized Trader Exporter: No  
Spent Lead Acid Battery Importer: No  
Spent Lead Acid Battery Exporter: No  
Current Record: No  
Non Storage Recycler Activity: Not reported  
Electronic Manifest Broker: Not reported

Receive Date: 1990-04-12 00:00:00.0  
Handler Name: SAFETY-KLEEN CORP (7-157-01)  
Federal Waste Generator Description: Large Quantity Generator  
State District Owner: Not reported  
Large Quantity Handler of Universal Waste: No  
Recognized Trader Importer: No  
Recognized Trader Exporter: No  
Spent Lead Acid Battery Importer: No  
Spent Lead Acid Battery Exporter: No  
Current Record: No  
Non Storage Recycler Activity: Not reported  
Electronic Manifest Broker: Not reported

Receive Date: 1992-03-31 00:00:00.0  
Handler Name: SAFETY-KLEEN CORP (7-175-01)  
Federal Waste Generator Description: Small Quantity Generator  
State District Owner: Not reported  
Large Quantity Handler of Universal Waste: No  
Recognized Trader Importer: No  
Recognized Trader Exporter: No  
Spent Lead Acid Battery Importer: No  
Spent Lead Acid Battery Exporter: No  
Current Record: No  
Non Storage Recycler Activity: Not reported  
Electronic Manifest Broker: Not reported

Receive Date: 1994-03-25 00:00:00.0  
Handler Name: SAFETY-KLEEN CORP.  
Federal Waste Generator Description: Large Quantity Generator  
State District Owner: Not reported  
Large Quantity Handler of Universal Waste: No  
Recognized Trader Importer: No  
Recognized Trader Exporter: No

Map ID  
Direction  
Distance  
Elevation

MAP FINDINGS

Site

Database(s)

EDR ID Number  
EPA ID Number

**SAFETY-KLEEN SYSTEMS, INC. (Continued)**

**1000224426**

Spent Lead Acid Battery Importer:	No
Spent Lead Acid Battery Exporter:	No
Current Record:	No
Non Storage Recycler Activity:	Not reported
Electronic Manifest Broker:	Not reported
Receive Date:	1996-03-01 00:00:00.0
Handler Name:	SAFETY-KLEEN CORP
Federal Waste Generator Description:	Large Quantity Generator
State District Owner:	Not reported
Large Quantity Handler of Universal Waste:	No
Recognized Trader Importer:	No
Recognized Trader Exporter:	No
Spent Lead Acid Battery Importer:	No
Spent Lead Acid Battery Exporter:	No
Current Record:	No
Non Storage Recycler Activity:	Not reported
Electronic Manifest Broker:	Not reported
Receive Date:	1999-03-04 00:00:00.0
Handler Name:	SAFETY-KLEEN CORP - SAN DIEGO, CA
Federal Waste Generator Description:	Large Quantity Generator
State District Owner:	Not reported
Large Quantity Handler of Universal Waste:	No
Recognized Trader Importer:	No
Recognized Trader Exporter:	No
Spent Lead Acid Battery Importer:	No
Spent Lead Acid Battery Exporter:	No
Current Record:	No
Non Storage Recycler Activity:	Not reported
Electronic Manifest Broker:	Not reported
Receive Date:	2000-10-12 00:00:00.0
Handler Name:	SAFETY-KLEEN SYSTEMS INC.-SAN DIEGO
Federal Waste Generator Description:	Large Quantity Generator
State District Owner:	Not reported
Large Quantity Handler of Universal Waste:	No
Recognized Trader Importer:	No
Recognized Trader Exporter:	No
Spent Lead Acid Battery Importer:	No
Spent Lead Acid Battery Exporter:	No
Current Record:	No
Non Storage Recycler Activity:	Not reported
Electronic Manifest Broker:	Not reported
Receive Date:	2002-03-27 00:00:00.0
Handler Name:	SAFETY-KLEEN SYSTEMS, INC.
Federal Waste Generator Description:	Large Quantity Generator
State District Owner:	Not reported
Large Quantity Handler of Universal Waste:	No
Recognized Trader Importer:	No
Recognized Trader Exporter:	No
Spent Lead Acid Battery Importer:	No
Spent Lead Acid Battery Exporter:	No
Current Record:	No
Non Storage Recycler Activity:	Not reported
Electronic Manifest Broker:	Not reported



Map ID  
 Direction  
 Distance  
 Elevation

MAP FINDINGS

Site

Database(s)

EDR ID Number  
 EPA ID Number

**SAFETY-KLEEN SYSTEMS, INC. (Continued)**

**1000224426**

List of NAICS Codes and Descriptions:

NAICS Code:	42183
NAICS Description:	INDUSTRIAL MACHINERY AND EQUIPMENT WHOLESALERS
NAICS Code:	42269
NAICS Description:	OTHER CHEMICAL AND ALLIED PRODUCTS WHOLESALERS
NAICS Code:	42272
NAICS Description:	PETROLEUM AND PETROLEUM PRODUCTS WHOLESALERS (EXCEPT BULK STATIONS AND TERMINALS)
NAICS Code:	44131
NAICS Description:	AUTOMOTIVE PARTS AND ACCESSORIES STORES
NAICS Code:	53231
NAICS Description:	GENERAL RENTAL CENTERS
NAICS Code:	561499
NAICS Description:	ALL OTHER BUSINESS SUPPORT SERVICES
NAICS Code:	56199
NAICS Description:	ALL OTHER SUPPORT SERVICES

Facility Has Received Notices of Violation:

Found Violation:	Yes
Agency Which Determined Violation:	State
Violation Short Description:	Generators - General
Date Violation was Determined:	1994-02-01 00:00:00.0
Actual Return to Compliance Date:	1994-03-14 00:00:00.0
Return to Compliance Qualifier:	Unverifiable
Violation Responsible Agency:	State
Scheduled Compliance Date:	Not reported
Enforcement Identifier:	Not reported
Date of Enforcement Action:	Not reported
Enforcement Responsible Agency:	Not reported
Enforcement Docket Number:	Not reported
Enforcement Attorney:	Not reported
Corrective Action Component:	Not reported
Appeal Initiated Date:	Not reported
Appeal Resolution Date:	Not reported
Disposition Status Date:	Not reported
Disposition Status:	Not reported
Disposition Status Description:	Not reported
Consent/Final Order Sequence Number:	Not reported
Consent/Final Order Respondent Name:	Not reported
Consent/Final Order Lead Agency:	Not reported
Enforcement Type:	Not reported
Enforcement Responsible Person:	Not reported
Enforcement Responsible Sub-Organization:	Not reported
SEP Sequence Number:	Not reported
SEP Expenditure Amount:	Not reported
SEP Scheduled Completion Date:	Not reported
SEP Actual Date:	Not reported
SEP Defaulted Date:	Not reported
SEP Type:	Not reported
SEP Type Description:	Not reported

Map ID  
Direction  
Distance  
Elevation

MAP FINDINGS

Site

Database(s)

EDR ID Number  
EPA ID Number

**SAFETY-KLEEN SYSTEMS, INC. (Continued)**

**1000224426**

Proposed Amount:	Not reported
Final Monetary Amount:	Not reported
Paid Amount:	Not reported
Final Count:	Not reported
Final Amount:	Not reported
Found Violation:	Yes
Agency Which Determined Violation:	State
Violation Short Description:	Generators - General
Date Violation was Determined:	1993-03-04 00:00:00.0
Actual Return to Compliance Date:	1993-08-23 00:00:00.0
Return to Compliance Qualifier:	Unverifiable
Violation Responsible Agency:	State
Scheduled Compliance Date:	Not reported
Enforcement Identifier:	Not reported
Date of Enforcement Action:	Not reported
Enforcement Responsible Agency:	Not reported
Enforcement Docket Number:	Not reported
Enforcement Attorney:	Not reported
Corrective Action Component:	Not reported
Appeal Initiated Date:	Not reported
Appeal Resolution Date:	Not reported
Disposition Status Date:	Not reported
Disposition Status:	Not reported
Disposition Status Description:	Not reported
Consent/Final Order Sequence Number:	Not reported
Consent/Final Order Respondent Name:	Not reported
Consent/Final Order Lead Agency:	Not reported
Enforcement Type:	Not reported
Enforcement Responsible Person:	Not reported
Enforcement Responsible Sub-Organization:	Not reported
SEP Sequence Number:	Not reported
SEP Expenditure Amount:	Not reported
SEP Scheduled Completion Date:	Not reported
SEP Actual Date:	Not reported
SEP Defaulted Date:	Not reported
SEP Type:	Not reported
SEP Type Description:	Not reported
Proposed Amount:	Not reported
Final Monetary Amount:	Not reported
Paid Amount:	Not reported
Final Count:	Not reported
Final Amount:	Not reported
Found Violation:	Yes
Agency Which Determined Violation:	State
Violation Short Description:	Generators - General
Date Violation was Determined:	1992-10-06 00:00:00.0
Actual Return to Compliance Date:	1992-10-16 00:00:00.0
Return to Compliance Qualifier:	Unverifiable
Violation Responsible Agency:	State
Scheduled Compliance Date:	Not reported
Enforcement Identifier:	Not reported
Date of Enforcement Action:	Not reported
Enforcement Responsible Agency:	Not reported
Enforcement Docket Number:	Not reported
Enforcement Attorney:	Not reported

Map ID  
Direction  
Distance  
Elevation

MAP FINDINGS

Site

Database(s)

EDR ID Number  
EPA ID Number

**SAFETY-KLEEN SYSTEMS, INC. (Continued)**

**1000224426**

Corrective Action Component:	Not reported
Appeal Initiated Date:	Not reported
Appeal Resolution Date:	Not reported
Disposition Status Date:	Not reported
Disposition Status:	Not reported
Disposition Status Description:	Not reported
Consent/Final Order Sequence Number:	Not reported
Consent/Final Order Respondent Name:	Not reported
Consent/Final Order Lead Agency:	Not reported
Enforcement Type:	Not reported
Enforcement Responsible Person:	Not reported
Enforcement Responsible Sub-Organization:	Not reported
SEP Sequence Number:	Not reported
SEP Expenditure Amount:	Not reported
SEP Scheduled Completion Date:	Not reported
SEP Actual Date:	Not reported
SEP Defaulted Date:	Not reported
SEP Type:	Not reported
SEP Type Description:	Not reported
Proposed Amount:	Not reported
Final Monetary Amount:	Not reported
Paid Amount:	Not reported
Final Count:	Not reported
Final Amount:	Not reported
Found Violation:	Yes
Agency Which Determined Violation:	State
Violation Short Description:	Generators - General
Date Violation was Determined:	1992-10-16 00:00:00.0
Actual Return to Compliance Date:	1993-03-04 00:00:00.0
Return to Compliance Qualifier:	Unverifiable
Violation Responsible Agency:	State
Scheduled Compliance Date:	Not reported
Enforcement Identifier:	Not reported
Date of Enforcement Action:	Not reported
Enforcement Responsible Agency:	Not reported
Enforcement Docket Number:	Not reported
Enforcement Attorney:	Not reported
Corrective Action Component:	Not reported
Appeal Initiated Date:	Not reported
Appeal Resolution Date:	Not reported
Disposition Status Date:	Not reported
Disposition Status:	Not reported
Disposition Status Description:	Not reported
Consent/Final Order Sequence Number:	Not reported
Consent/Final Order Respondent Name:	Not reported
Consent/Final Order Lead Agency:	Not reported
Enforcement Type:	Not reported
Enforcement Responsible Person:	Not reported
Enforcement Responsible Sub-Organization:	Not reported
SEP Sequence Number:	Not reported
SEP Expenditure Amount:	Not reported
SEP Scheduled Completion Date:	Not reported
SEP Actual Date:	Not reported
SEP Defaulted Date:	Not reported
SEP Type:	Not reported
SEP Type Description:	Not reported

Map ID  
Direction  
Distance  
Elevation

MAP FINDINGS

Site

Database(s)

EDR ID Number  
EPA ID Number

**SAFETY-KLEEN SYSTEMS, INC. (Continued)**

**1000224426**

Proposed Amount: Not reported  
Final Monetary Amount: Not reported  
Paid Amount: Not reported  
Final Count: Not reported  
Final Amount: Not reported

Found Violation: No  
Agency Which Determined Violation: Not reported  
Violation Short Description: Not reported  
Date Violation was Determined: Not reported  
Actual Return to Compliance Date: Not reported  
Return to Compliance Qualifier: Not reported  
Violation Responsible Agency: Not reported  
Scheduled Compliance Date: Not reported  
Enforcement Identifier: Not reported  
Date of Enforcement Action: Not reported  
Enforcement Responsible Agency: Not reported  
Enforcement Docket Number: Not reported  
Enforcement Attorney: Not reported  
Corrective Action Component: Not reported  
Appeal Initiated Date: Not reported  
Appeal Resolution Date: Not reported  
Disposition Status Date: Not reported  
Disposition Status: Not reported  
Disposition Status Description: Not reported  
Consent/Final Order Sequence Number: Not reported  
Consent/Final Order Respondent Name: Not reported  
Consent/Final Order Lead Agency: Not reported  
Enforcement Type: Not reported  
Enforcement Responsible Person: Not reported  
Enforcement Responsible Sub-Organization: Not reported  
SEP Sequence Number: Not reported  
SEP Expenditure Amount: Not reported  
SEP Scheduled Completion Date: Not reported  
SEP Actual Date: Not reported  
SEP Defaulted Date: Not reported  
SEP Type: Not reported  
SEP Type Description: Not reported  
Proposed Amount: Not reported  
Final Monetary Amount: Not reported  
Paid Amount: Not reported  
Final Count: Not reported  
Final Amount: Not reported

Found Violation: Yes  
Agency Which Determined Violation: State  
Violation Short Description: TSD - General  
Date Violation was Determined: 1990-05-15 00:00:00.0  
Actual Return to Compliance Date: 1990-09-27 00:00:00.0  
Return to Compliance Qualifier: Observed  
Violation Responsible Agency: State  
Scheduled Compliance Date: 1990-07-27 00:00:00.0  
Enforcement Identifier: 004  
Date of Enforcement Action: 1990-06-28 00:00:00.0  
Enforcement Responsible Agency: State  
Enforcement Docket Number: Not reported  
Enforcement Attorney: Not reported

Map ID  
Direction  
Distance  
Elevation

MAP FINDINGS

Site

Database(s)

EDR ID Number  
EPA ID Number

**SAFETY-KLEEN SYSTEMS, INC. (Continued)**

**1000224426**

Corrective Action Component:	No
Appeal Initiated Date:	Not reported
Appeal Resolution Date:	Not reported
Disposition Status Date:	Not reported
Disposition Status:	Not reported
Disposition Status Description:	Not reported
Consent/Final Order Sequence Number:	Not reported
Consent/Final Order Respondent Name:	Not reported
Consent/Final Order Lead Agency:	Not reported
Enforcement Type:	WRITTEN INFORMAL
Enforcement Responsible Person:	R9STA
Enforcement Responsible Sub-Organization:	Not reported
SEP Sequence Number:	Not reported
SEP Expenditure Amount:	Not reported
SEP Scheduled Completion Date:	Not reported
SEP Actual Date:	Not reported
SEP Defaulted Date:	Not reported
SEP Type:	Not reported
SEP Type Description:	Not reported
Proposed Amount:	Not reported
Final Monetary Amount:	Not reported
Paid Amount:	Not reported
Final Count:	Not reported
Final Amount:	Not reported
Found Violation:	Yes
Agency Which Determined Violation:	State
Violation Short Description:	Generators - General
Date Violation was Determined:	1994-08-03 00:00:00.0
Actual Return to Compliance Date:	1999-08-03 00:00:00.0
Return to Compliance Qualifier:	Not Resolved
Violation Responsible Agency:	State
Scheduled Compliance Date:	Not reported
Enforcement Identifier:	Not reported
Date of Enforcement Action:	Not reported
Enforcement Responsible Agency:	Not reported
Enforcement Docket Number:	Not reported
Enforcement Attorney:	Not reported
Corrective Action Component:	Not reported
Appeal Initiated Date:	Not reported
Appeal Resolution Date:	Not reported
Disposition Status Date:	Not reported
Disposition Status:	Not reported
Disposition Status Description:	Not reported
Consent/Final Order Sequence Number:	Not reported
Consent/Final Order Respondent Name:	Not reported
Consent/Final Order Lead Agency:	Not reported
Enforcement Type:	Not reported
Enforcement Responsible Person:	Not reported
Enforcement Responsible Sub-Organization:	Not reported
SEP Sequence Number:	Not reported
SEP Expenditure Amount:	Not reported
SEP Scheduled Completion Date:	Not reported
SEP Actual Date:	Not reported
SEP Defaulted Date:	Not reported
SEP Type:	Not reported
SEP Type Description:	Not reported

Map ID  
Direction  
Distance  
Elevation

MAP FINDINGS

Site

Database(s)

EDR ID Number  
EPA ID Number

**SAFETY-KLEEN SYSTEMS, INC. (Continued)**

**1000224426**

Proposed Amount:	Not reported
Final Monetary Amount:	Not reported
Paid Amount:	Not reported
Final Count:	Not reported
Final Amount:	Not reported
Found Violation:	Yes
Agency Which Determined Violation:	State
Violation Short Description:	Generators - General
Date Violation was Determined:	1991-05-09 00:00:00.0
Actual Return to Compliance Date:	1991-07-18 00:00:00.0
Return to Compliance Qualifier:	Unverifiable
Violation Responsible Agency:	State
Scheduled Compliance Date:	Not reported
Enforcement Identifier:	Not reported
Date of Enforcement Action:	Not reported
Enforcement Responsible Agency:	Not reported
Enforcement Docket Number:	Not reported
Enforcement Attorney:	Not reported
Corrective Action Component:	Not reported
Appeal Initiated Date:	Not reported
Appeal Resolution Date:	Not reported
Disposition Status Date:	Not reported
Disposition Status:	Not reported
Disposition Status Description:	Not reported
Consent/Final Order Sequence Number:	Not reported
Consent/Final Order Respondent Name:	Not reported
Consent/Final Order Lead Agency:	Not reported
Enforcement Type:	Not reported
Enforcement Responsible Person:	Not reported
Enforcement Responsible Sub-Organization:	Not reported
SEP Sequence Number:	Not reported
SEP Expenditure Amount:	Not reported
SEP Scheduled Completion Date:	Not reported
SEP Actual Date:	Not reported
SEP Defaulted Date:	Not reported
SEP Type:	Not reported
SEP Type Description:	Not reported
Proposed Amount:	Not reported
Final Monetary Amount:	Not reported
Paid Amount:	Not reported
Final Count:	Not reported
Final Amount:	Not reported
Found Violation:	Yes
Agency Which Determined Violation:	State
Violation Short Description:	Generators - General
Date Violation was Determined:	1994-07-20 00:00:00.0
Actual Return to Compliance Date:	1994-08-03 00:00:00.0
Return to Compliance Qualifier:	Unverifiable
Violation Responsible Agency:	State
Scheduled Compliance Date:	Not reported
Enforcement Identifier:	Not reported
Date of Enforcement Action:	Not reported
Enforcement Responsible Agency:	Not reported
Enforcement Docket Number:	Not reported
Enforcement Attorney:	Not reported

Map ID  
Direction  
Distance  
Elevation

MAP FINDINGS

Site

Database(s)

EDR ID Number  
EPA ID Number

**SAFETY-KLEEN SYSTEMS, INC. (Continued)**

**1000224426**

Corrective Action Component:	Not reported
Appeal Initiated Date:	Not reported
Appeal Resolution Date:	Not reported
Disposition Status Date:	Not reported
Disposition Status:	Not reported
Disposition Status Description:	Not reported
Consent/Final Order Sequence Number:	Not reported
Consent/Final Order Respondent Name:	Not reported
Consent/Final Order Lead Agency:	Not reported
Enforcement Type:	Not reported
Enforcement Responsible Person:	Not reported
Enforcement Responsible Sub-Organization:	Not reported
SEP Sequence Number:	Not reported
SEP Expenditure Amount:	Not reported
SEP Scheduled Completion Date:	Not reported
SEP Actual Date:	Not reported
SEP Defaulted Date:	Not reported
SEP Type:	Not reported
SEP Type Description:	Not reported
Proposed Amount:	Not reported
Final Monetary Amount:	Not reported
Paid Amount:	Not reported
Final Count:	Not reported
Final Amount:	Not reported
Found Violation:	Yes
Agency Which Determined Violation:	State
Violation Short Description:	Generators - General
Date Violation was Determined:	1992-06-24 00:00:00.0
Actual Return to Compliance Date:	1992-07-24 00:00:00.0
Return to Compliance Qualifier:	Unverifiable
Violation Responsible Agency:	State
Scheduled Compliance Date:	Not reported
Enforcement Identifier:	Not reported
Date of Enforcement Action:	Not reported
Enforcement Responsible Agency:	Not reported
Enforcement Docket Number:	Not reported
Enforcement Attorney:	Not reported
Corrective Action Component:	Not reported
Appeal Initiated Date:	Not reported
Appeal Resolution Date:	Not reported
Disposition Status Date:	Not reported
Disposition Status:	Not reported
Disposition Status Description:	Not reported
Consent/Final Order Sequence Number:	Not reported
Consent/Final Order Respondent Name:	Not reported
Consent/Final Order Lead Agency:	Not reported
Enforcement Type:	Not reported
Enforcement Responsible Person:	Not reported
Enforcement Responsible Sub-Organization:	Not reported
SEP Sequence Number:	Not reported
SEP Expenditure Amount:	Not reported
SEP Scheduled Completion Date:	Not reported
SEP Actual Date:	Not reported
SEP Defaulted Date:	Not reported
SEP Type:	Not reported
SEP Type Description:	Not reported

Map ID  
Direction  
Distance  
Elevation

MAP FINDINGS

Site

Database(s)

EDR ID Number  
EPA ID Number

**SAFETY-KLEEN SYSTEMS, INC. (Continued)**

**1000224426**

Proposed Amount: Not reported  
Final Monetary Amount: Not reported  
Paid Amount: Not reported  
Final Count: Not reported  
Final Amount: Not reported

Found Violation: Yes  
Agency Which Determined Violation: State  
Violation Short Description: Generators - General  
Date Violation was Determined: 1992-07-24 00:00:00.0  
Actual Return to Compliance Date: 1992-10-06 00:00:00.0  
Return to Compliance Qualifier: Unverifiable  
Violation Responsible Agency: State  
Scheduled Compliance Date: Not reported  
Enforcement Identifier: Not reported  
Date of Enforcement Action: Not reported  
Enforcement Responsible Agency: Not reported  
Enforcement Docket Number: Not reported  
Enforcement Attorney: Not reported  
Corrective Action Component: Not reported  
Appeal Initiated Date: Not reported  
Appeal Resolution Date: Not reported  
Disposition Status Date: Not reported  
Disposition Status: Not reported  
Disposition Status Description: Not reported  
Consent/Final Order Sequence Number: Not reported  
Consent/Final Order Respondent Name: Not reported  
Consent/Final Order Lead Agency: Not reported  
Enforcement Type: Not reported  
Enforcement Responsible Person: Not reported  
Enforcement Responsible Sub-Organization: Not reported  
SEP Sequence Number: Not reported  
SEP Expenditure Amount: Not reported  
SEP Scheduled Completion Date: Not reported  
SEP Actual Date: Not reported  
SEP Defaulted Date: Not reported  
SEP Type: Not reported  
SEP Type Description: Not reported  
Proposed Amount: Not reported  
Final Monetary Amount: Not reported  
Paid Amount: Not reported  
Final Count: Not reported  
Final Amount: Not reported

Found Violation: No  
Agency Which Determined Violation: Not reported  
Violation Short Description: Not reported  
Date Violation was Determined: Not reported  
Actual Return to Compliance Date: Not reported  
Return to Compliance Qualifier: Not reported  
Violation Responsible Agency: Not reported  
Scheduled Compliance Date: Not reported  
Enforcement Identifier: Not reported  
Date of Enforcement Action: Not reported  
Enforcement Responsible Agency: Not reported  
Enforcement Docket Number: Not reported  
Enforcement Attorney: Not reported



Map ID  
Direction  
Distance  
Elevation

MAP FINDINGS

Site

Database(s)

EDR ID Number  
EPA ID Number

**SAFETY-KLEEN SYSTEMS, INC. (Continued)**

**1000224426**

Corrective Action Component:	Not reported
Appeal Initiated Date:	Not reported
Appeal Resolution Date:	Not reported
Disposition Status Date:	Not reported
Disposition Status:	Not reported
Disposition Status Description:	Not reported
Consent/Final Order Sequence Number:	Not reported
Consent/Final Order Respondent Name:	Not reported
Consent/Final Order Lead Agency:	Not reported
Enforcement Type:	Not reported
Enforcement Responsible Person:	Not reported
Enforcement Responsible Sub-Organization:	Not reported
SEP Sequence Number:	Not reported
SEP Expenditure Amount:	Not reported
SEP Scheduled Completion Date:	Not reported
SEP Actual Date:	Not reported
SEP Defaulted Date:	Not reported
SEP Type:	Not reported
SEP Type Description:	Not reported
Proposed Amount:	Not reported
Final Monetary Amount:	Not reported
Paid Amount:	Not reported
Final Count:	Not reported
Final Amount:	Not reported
Found Violation:	Yes
Agency Which Determined Violation:	State
Violation Short Description:	Generators - General
Date Violation was Determined:	1991-07-18 00:00:00.0
Actual Return to Compliance Date:	1991-10-21 00:00:00.0
Return to Compliance Qualifier:	Unverifiable
Violation Responsible Agency:	State
Scheduled Compliance Date:	Not reported
Enforcement Identifier:	Not reported
Date of Enforcement Action:	Not reported
Enforcement Responsible Agency:	Not reported
Enforcement Docket Number:	Not reported
Enforcement Attorney:	Not reported
Corrective Action Component:	Not reported
Appeal Initiated Date:	Not reported
Appeal Resolution Date:	Not reported
Disposition Status Date:	Not reported
Disposition Status:	Not reported
Disposition Status Description:	Not reported
Consent/Final Order Sequence Number:	Not reported
Consent/Final Order Respondent Name:	Not reported
Consent/Final Order Lead Agency:	Not reported
Enforcement Type:	Not reported
Enforcement Responsible Person:	Not reported
Enforcement Responsible Sub-Organization:	Not reported
SEP Sequence Number:	Not reported
SEP Expenditure Amount:	Not reported
SEP Scheduled Completion Date:	Not reported
SEP Actual Date:	Not reported
SEP Defaulted Date:	Not reported
SEP Type:	Not reported
SEP Type Description:	Not reported

Map ID  
Direction  
Distance  
Elevation

MAP FINDINGS

Site

Database(s)

EDR ID Number  
EPA ID Number

**SAFETY-KLEEN SYSTEMS, INC. (Continued)**

**1000224426**

Proposed Amount:	Not reported
Final Monetary Amount:	Not reported
Paid Amount:	Not reported
Final Count:	Not reported
Final Amount:	Not reported
Found Violation:	Yes
Agency Which Determined Violation:	State
Violation Short Description:	Generators - General
Date Violation was Determined:	1994-03-16 00:00:00.0
Actual Return to Compliance Date:	1994-07-20 00:00:00.0
Return to Compliance Qualifier:	Unverifiable
Violation Responsible Agency:	State
Scheduled Compliance Date:	Not reported
Enforcement Identifier:	Not reported
Date of Enforcement Action:	Not reported
Enforcement Responsible Agency:	Not reported
Enforcement Docket Number:	Not reported
Enforcement Attorney:	Not reported
Corrective Action Component:	Not reported
Appeal Initiated Date:	Not reported
Appeal Resolution Date:	Not reported
Disposition Status Date:	Not reported
Disposition Status:	Not reported
Disposition Status Description:	Not reported
Consent/Final Order Sequence Number:	Not reported
Consent/Final Order Respondent Name:	Not reported
Consent/Final Order Lead Agency:	Not reported
Enforcement Type:	Not reported
Enforcement Responsible Person:	Not reported
Enforcement Responsible Sub-Organization:	Not reported
SEP Sequence Number:	Not reported
SEP Expenditure Amount:	Not reported
SEP Scheduled Completion Date:	Not reported
SEP Actual Date:	Not reported
SEP Defaulted Date:	Not reported
SEP Type:	Not reported
SEP Type Description:	Not reported
Proposed Amount:	Not reported
Final Monetary Amount:	Not reported
Paid Amount:	Not reported
Final Count:	Not reported
Final Amount:	Not reported
Found Violation:	Yes
Agency Which Determined Violation:	State
Violation Short Description:	Generators - General
Date Violation was Determined:	1991-10-21 00:00:00.0
Actual Return to Compliance Date:	1992-06-24 00:00:00.0
Return to Compliance Qualifier:	Unverifiable
Violation Responsible Agency:	State
Scheduled Compliance Date:	Not reported
Enforcement Identifier:	Not reported
Date of Enforcement Action:	Not reported
Enforcement Responsible Agency:	Not reported
Enforcement Docket Number:	Not reported
Enforcement Attorney:	Not reported

Map ID  
Direction  
Distance  
Elevation

MAP FINDINGS

Site

Database(s)

EDR ID Number  
EPA ID Number

**SAFETY-KLEEN SYSTEMS, INC. (Continued)**

**1000224426**

Corrective Action Component:	Not reported
Appeal Initiated Date:	Not reported
Appeal Resolution Date:	Not reported
Disposition Status Date:	Not reported
Disposition Status:	Not reported
Disposition Status Description:	Not reported
Consent/Final Order Sequence Number:	Not reported
Consent/Final Order Respondent Name:	Not reported
Consent/Final Order Lead Agency:	Not reported
Enforcement Type:	Not reported
Enforcement Responsible Person:	Not reported
Enforcement Responsible Sub-Organization:	Not reported
SEP Sequence Number:	Not reported
SEP Expenditure Amount:	Not reported
SEP Scheduled Completion Date:	Not reported
SEP Actual Date:	Not reported
SEP Defaulted Date:	Not reported
SEP Type:	Not reported
SEP Type Description:	Not reported
Proposed Amount:	Not reported
Final Monetary Amount:	Not reported
Paid Amount:	Not reported
Final Count:	Not reported
Final Amount:	Not reported
Found Violation:	Yes
Agency Which Determined Violation:	State
Violation Short Description:	TSD - General
Date Violation was Determined:	1988-05-09 00:00:00.0
Actual Return to Compliance Date:	1988-10-01 00:00:00.0
Return to Compliance Qualifier:	Observed
Violation Responsible Agency:	State
Scheduled Compliance Date:	1988-07-21 00:00:00.0
Enforcement Identifier:	002
Date of Enforcement Action:	1988-06-21 00:00:00.0
Enforcement Responsible Agency:	State
Enforcement Docket Number:	Not reported
Enforcement Attorney:	Not reported
Corrective Action Component:	No
Appeal Initiated Date:	Not reported
Appeal Resolution Date:	Not reported
Disposition Status Date:	Not reported
Disposition Status:	Not reported
Disposition Status Description:	Not reported
Consent/Final Order Sequence Number:	Not reported
Consent/Final Order Respondent Name:	Not reported
Consent/Final Order Lead Agency:	Not reported
Enforcement Type:	WRITTEN INFORMAL
Enforcement Responsible Person:	R9STA
Enforcement Responsible Sub-Organization:	Not reported
SEP Sequence Number:	Not reported
SEP Expenditure Amount:	Not reported
SEP Scheduled Completion Date:	Not reported
SEP Actual Date:	Not reported
SEP Defaulted Date:	Not reported
SEP Type:	Not reported
SEP Type Description:	Not reported

Map ID  
Direction  
Distance  
Elevation

MAP FINDINGS

Site

Database(s)

EDR ID Number  
EPA ID Number

**SAFETY-KLEEN SYSTEMS, INC. (Continued)**

**1000224426**

Proposed Amount:	Not reported
Final Monetary Amount:	Not reported
Paid Amount:	Not reported
Final Count:	Not reported
Final Amount:	Not reported
Found Violation:	Yes
Agency Which Determined Violation:	State
Violation Short Description:	TSD - General
Date Violation was Determined:	1987-06-15 00:00:00.0
Actual Return to Compliance Date:	1990-03-23 00:00:00.0
Return to Compliance Qualifier:	Observed
Violation Responsible Agency:	State
Scheduled Compliance Date:	1987-07-15 00:00:00.0
Enforcement Identifier:	001
Date of Enforcement Action:	1987-06-15 00:00:00.0
Enforcement Responsible Agency:	EPA
Enforcement Docket Number:	Not reported
Enforcement Attorney:	Not reported
Corrective Action Component:	No
Appeal Initiated Date:	Not reported
Appeal Resolution Date:	Not reported
Disposition Status Date:	Not reported
Disposition Status:	Not reported
Disposition Status Description:	Not reported
Consent/Final Order Sequence Number:	Not reported
Consent/Final Order Respondent Name:	Not reported
Consent/Final Order Lead Agency:	Not reported
Enforcement Type:	WRITTEN INFORMAL
Enforcement Responsible Person:	R9EPA
Enforcement Responsible Sub-Organization:	Not reported
SEP Sequence Number:	Not reported
SEP Expenditure Amount:	Not reported
SEP Scheduled Completion Date:	Not reported
SEP Actual Date:	Not reported
SEP Defaulted Date:	Not reported
SEP Type:	Not reported
SEP Type Description:	Not reported
Proposed Amount:	Not reported
Final Monetary Amount:	Not reported
Paid Amount:	Not reported
Final Count:	Not reported
Final Amount:	Not reported
Found Violation:	Yes
Agency Which Determined Violation:	State
Violation Short Description:	TSD - Financial Requirements
Date Violation was Determined:	1988-05-19 00:00:00.0
Actual Return to Compliance Date:	1989-02-21 00:00:00.0
Return to Compliance Qualifier:	Observed
Violation Responsible Agency:	State
Scheduled Compliance Date:	1988-06-26 00:00:00.0
Enforcement Identifier:	001
Date of Enforcement Action:	1988-05-26 00:00:00.0
Enforcement Responsible Agency:	State
Enforcement Docket Number:	Not reported
Enforcement Attorney:	Not reported

Map ID  
Direction  
Distance  
Elevation

MAP FINDINGS

Site

Database(s)

EDR ID Number  
EPA ID Number

**SAFETY-KLEEN SYSTEMS, INC. (Continued)**

**1000224426**

Corrective Action Component:	No
Appeal Initiated Date:	Not reported
Appeal Resolution Date:	Not reported
Disposition Status Date:	Not reported
Disposition Status:	Not reported
Disposition Status Description:	Not reported
Consent/Final Order Sequence Number:	Not reported
Consent/Final Order Respondent Name:	Not reported
Consent/Final Order Lead Agency:	Not reported
Enforcement Type:	WRITTEN INFORMAL
Enforcement Responsible Person:	R9STA
Enforcement Responsible Sub-Organization:	Not reported
SEP Sequence Number:	Not reported
SEP Expenditure Amount:	Not reported
SEP Scheduled Completion Date:	Not reported
SEP Actual Date:	Not reported
SEP Defaulted Date:	Not reported
SEP Type:	Not reported
SEP Type Description:	Not reported
Proposed Amount:	Not reported
Final Monetary Amount:	Not reported
Paid Amount:	Not reported
Final Count:	Not reported
Final Amount:	Not reported
Found Violation:	Yes
Agency Which Determined Violation:	State
Violation Short Description:	LDR - General
Date Violation was Determined:	1990-11-11 00:00:00.0
Actual Return to Compliance Date:	1991-02-01 00:00:00.0
Return to Compliance Qualifier:	Observed
Violation Responsible Agency:	State
Scheduled Compliance Date:	1991-03-26 00:00:00.0
Enforcement Identifier:	005
Date of Enforcement Action:	1990-12-05 00:00:00.0
Enforcement Responsible Agency:	State
Enforcement Docket Number:	Not reported
Enforcement Attorney:	Not reported
Corrective Action Component:	No
Appeal Initiated Date:	Not reported
Appeal Resolution Date:	Not reported
Disposition Status Date:	Not reported
Disposition Status:	Not reported
Disposition Status Description:	Not reported
Consent/Final Order Sequence Number:	Not reported
Consent/Final Order Respondent Name:	Not reported
Consent/Final Order Lead Agency:	Not reported
Enforcement Type:	WRITTEN INFORMAL
Enforcement Responsible Person:	R9STA
Enforcement Responsible Sub-Organization:	Not reported
SEP Sequence Number:	Not reported
SEP Expenditure Amount:	Not reported
SEP Scheduled Completion Date:	Not reported
SEP Actual Date:	Not reported
SEP Defaulted Date:	Not reported
SEP Type:	Not reported
SEP Type Description:	Not reported

Map ID  
Direction  
Distance  
Elevation

MAP FINDINGS

Site

Database(s)

EDR ID Number  
EPA ID Number

**SAFETY-KLEEN SYSTEMS, INC. (Continued)**

**1000224426**

Proposed Amount:	Not reported
Final Monetary Amount:	Not reported
Paid Amount:	Not reported
Final Count:	Not reported
Final Amount:	Not reported
Found Violation:	Yes
Agency Which Determined Violation:	State
Violation Short Description:	Generators - General
Date Violation was Determined:	1993-12-08 00:00:00.0
Actual Return to Compliance Date:	1994-02-01 00:00:00.0
Return to Compliance Qualifier:	Unverifiable
Violation Responsible Agency:	State
Scheduled Compliance Date:	Not reported
Enforcement Identifier:	Not reported
Date of Enforcement Action:	Not reported
Enforcement Responsible Agency:	Not reported
Enforcement Docket Number:	Not reported
Enforcement Attorney:	Not reported
Corrective Action Component:	Not reported
Appeal Initiated Date:	Not reported
Appeal Resolution Date:	Not reported
Disposition Status Date:	Not reported
Disposition Status:	Not reported
Disposition Status Description:	Not reported
Consent/Final Order Sequence Number:	Not reported
Consent/Final Order Respondent Name:	Not reported
Consent/Final Order Lead Agency:	Not reported
Enforcement Type:	Not reported
Enforcement Responsible Person:	Not reported
Enforcement Responsible Sub-Organization:	Not reported
SEP Sequence Number:	Not reported
SEP Expenditure Amount:	Not reported
SEP Scheduled Completion Date:	Not reported
SEP Actual Date:	Not reported
SEP Defaulted Date:	Not reported
SEP Type:	Not reported
SEP Type Description:	Not reported
Proposed Amount:	Not reported
Final Monetary Amount:	Not reported
Paid Amount:	Not reported
Final Count:	Not reported
Final Amount:	Not reported
Found Violation:	Yes
Agency Which Determined Violation:	State
Violation Short Description:	Generators - General
Date Violation was Determined:	1993-08-23 00:00:00.0
Actual Return to Compliance Date:	1993-12-08 00:00:00.0
Return to Compliance Qualifier:	Unverifiable
Violation Responsible Agency:	State
Scheduled Compliance Date:	Not reported
Enforcement Identifier:	Not reported
Date of Enforcement Action:	Not reported
Enforcement Responsible Agency:	Not reported
Enforcement Docket Number:	Not reported
Enforcement Attorney:	Not reported

Map ID  
Direction  
Distance  
Elevation

MAP FINDINGS

Site

Database(s)

EDR ID Number  
EPA ID Number

**SAFETY-KLEEN SYSTEMS, INC. (Continued)**

**1000224426**

Corrective Action Component:	Not reported
Appeal Initiated Date:	Not reported
Appeal Resolution Date:	Not reported
Disposition Status Date:	Not reported
Disposition Status:	Not reported
Disposition Status Description:	Not reported
Consent/Final Order Sequence Number:	Not reported
Consent/Final Order Respondent Name:	Not reported
Consent/Final Order Lead Agency:	Not reported
Enforcement Type:	Not reported
Enforcement Responsible Person:	Not reported
Enforcement Responsible Sub-Organization:	Not reported
SEP Sequence Number:	Not reported
SEP Expenditure Amount:	Not reported
SEP Scheduled Completion Date:	Not reported
SEP Actual Date:	Not reported
SEP Defaulted Date:	Not reported
SEP Type:	Not reported
SEP Type Description:	Not reported
Proposed Amount:	Not reported
Final Monetary Amount:	Not reported
Paid Amount:	Not reported
Final Count:	Not reported
Final Amount:	Not reported
Found Violation:	Yes
Agency Which Determined Violation:	State
Violation Short Description:	TSD - General
Date Violation was Determined:	1990-05-15 00:00:00.0
Actual Return to Compliance Date:	1990-09-27 00:00:00.0
Return to Compliance Qualifier:	Observed
Violation Responsible Agency:	State
Scheduled Compliance Date:	1990-07-27 00:00:00.0
Enforcement Identifier:	Not reported
Date of Enforcement Action:	Not reported
Enforcement Responsible Agency:	Not reported
Enforcement Docket Number:	Not reported
Enforcement Attorney:	Not reported
Corrective Action Component:	Not reported
Appeal Initiated Date:	Not reported
Appeal Resolution Date:	Not reported
Disposition Status Date:	Not reported
Disposition Status:	Not reported
Disposition Status Description:	Not reported
Consent/Final Order Sequence Number:	Not reported
Consent/Final Order Respondent Name:	Not reported
Consent/Final Order Lead Agency:	Not reported
Enforcement Type:	Not reported
Enforcement Responsible Person:	Not reported
Enforcement Responsible Sub-Organization:	Not reported
SEP Sequence Number:	Not reported
SEP Expenditure Amount:	Not reported
SEP Scheduled Completion Date:	Not reported
SEP Actual Date:	Not reported
SEP Defaulted Date:	Not reported
SEP Type:	Not reported
SEP Type Description:	Not reported

Map ID  
Direction  
Distance  
Elevation

MAP FINDINGS

Site

Database(s)

EDR ID Number  
EPA ID Number

**SAFETY-KLEEN SYSTEMS, INC. (Continued)**

**1000224426**

Proposed Amount:	Not reported
Final Monetary Amount:	Not reported
Paid Amount:	Not reported
Final Count:	Not reported
Final Amount:	Not reported
Found Violation:	Yes
Agency Which Determined Violation:	State
Violation Short Description:	TSD - Financial Requirements
Date Violation was Determined:	1994-04-29 00:00:00.0
Actual Return to Compliance Date:	1994-04-29 00:00:00.0
Return to Compliance Qualifier:	Observed
Violation Responsible Agency:	State
Scheduled Compliance Date:	1994-04-29 00:00:00.0
Enforcement Identifier:	006
Date of Enforcement Action:	1994-04-29 00:00:00.0
Enforcement Responsible Agency:	State
Enforcement Docket Number:	Not reported
Enforcement Attorney:	Not reported
Corrective Action Component:	No
Appeal Initiated Date:	Not reported
Appeal Resolution Date:	Not reported
Disposition Status Date:	Not reported
Disposition Status:	Not reported
Disposition Status Description:	Not reported
Consent/Final Order Sequence Number:	Not reported
Consent/Final Order Respondent Name:	Not reported
Consent/Final Order Lead Agency:	Not reported
Enforcement Type:	WRITTEN INFORMAL
Enforcement Responsible Person:	R9STA
Enforcement Responsible Sub-Organization:	Not reported
SEP Sequence Number:	Not reported
SEP Expenditure Amount:	Not reported
SEP Scheduled Completion Date:	Not reported
SEP Actual Date:	Not reported
SEP Defaulted Date:	Not reported
SEP Type:	Not reported
SEP Type Description:	Not reported
Proposed Amount:	Not reported
Final Monetary Amount:	Not reported
Paid Amount:	Not reported
Final Count:	Not reported
Final Amount:	Not reported
Found Violation:	Yes
Agency Which Determined Violation:	State
Violation Short Description:	LDR - General
Date Violation was Determined:	1990-11-11 00:00:00.0
Actual Return to Compliance Date:	1991-02-01 00:00:00.0
Return to Compliance Qualifier:	Observed
Violation Responsible Agency:	State
Scheduled Compliance Date:	1991-03-26 00:00:00.0
Enforcement Identifier:	005
Date of Enforcement Action:	1990-12-05 00:00:00.0
Enforcement Responsible Agency:	State
Enforcement Docket Number:	Not reported
Enforcement Attorney:	Not reported



Map ID  
Direction  
Distance  
Elevation

MAP FINDINGS

Site

Database(s)

EDR ID Number  
EPA ID Number

**SAFETY-KLEEN SYSTEMS, INC. (Continued)**

**1000224426**

Corrective Action Component: No  
Appeal Initiated Date: Not reported  
Appeal Resolution Date: Not reported  
Disposition Status Date: Not reported  
Disposition Status: Not reported  
Disposition Status Description: Not reported  
Consent/Final Order Sequence Number: Not reported  
Consent/Final Order Respondent Name: Not reported  
Consent/Final Order Lead Agency: Not reported  
Enforcement Type: WRITTEN INFORMAL  
Enforcement Responsible Person: R9STA  
Enforcement Responsible Sub-Organization: Not reported  
SEP Sequence Number: Not reported  
SEP Expenditure Amount: Not reported  
SEP Scheduled Completion Date: Not reported  
SEP Actual Date: Not reported  
SEP Defaulted Date: Not reported  
SEP Type: Not reported  
SEP Type Description: Not reported  
Proposed Amount: Not reported  
Final Monetary Amount: Not reported  
Paid Amount: Not reported  
Final Count: Not reported  
Final Amount: Not reported

Evaluation Action Summary:

Evaluation Date: 1994-02-01 00:00:00.0  
Evaluation Responsible Agency: State Contractor/Grantee  
Found Violation: Yes  
Evaluation Type Description: COMPLIANCE EVALUATION INSPECTION ON-SITE  
Evaluation Responsible Person Identifier: R9STA  
Evaluation Responsible Sub-Organization: Not reported  
Actual Return to Compliance Date: 1994-03-14 00:00:00.0  
Scheduled Compliance Date: Not reported  
Date of Request: Not reported  
Date Response Received: Not reported  
Request Agency: Not reported  
Former Citation: Not reported

Evaluation Date: 1993-03-04 00:00:00.0  
Evaluation Responsible Agency: State Contractor/Grantee  
Found Violation: Yes  
Evaluation Type Description: COMPLIANCE EVALUATION INSPECTION ON-SITE  
Evaluation Responsible Person Identifier: R9STA  
Evaluation Responsible Sub-Organization: Not reported  
Actual Return to Compliance Date: 1993-08-23 00:00:00.0  
Scheduled Compliance Date: Not reported  
Date of Request: Not reported  
Date Response Received: Not reported  
Request Agency: Not reported  
Former Citation: Not reported

Evaluation Date: 1992-10-06 00:00:00.0  
Evaluation Responsible Agency: State Contractor/Grantee  
Found Violation: Yes  
Evaluation Type Description: COMPLIANCE EVALUATION INSPECTION ON-SITE  
Evaluation Responsible Person Identifier: R9STA

Map ID  
Direction  
Distance  
Elevation

MAP FINDINGS

Site

Database(s)

EDR ID Number  
EPA ID Number

**SAFETY-KLEEN SYSTEMS, INC. (Continued)**

**1000224426**

Evaluation Responsible Sub-Organization:	Not reported
Actual Return to Compliance Date:	1992-10-16 00:00:00.0
Scheduled Compliance Date:	Not reported
Date of Request:	Not reported
Date Response Received:	Not reported
Request Agency:	Not reported
Former Citation:	Not reported
Evaluation Date:	1992-10-16 00:00:00.0
Evaluation Responsible Agency:	State Contractor/Grantee
Found Violation:	Yes
Evaluation Type Description:	COMPLIANCE EVALUATION INSPECTION ON-SITE
Evaluation Responsible Person Identifier:	R9STA
Evaluation Responsible Sub-Organization:	Not reported
Actual Return to Compliance Date:	1993-03-04 00:00:00.0
Scheduled Compliance Date:	Not reported
Date of Request:	Not reported
Date Response Received:	Not reported
Request Agency:	Not reported
Former Citation:	Not reported
Evaluation Date:	1990-05-23 00:00:00.0
Evaluation Responsible Agency:	State
Found Violation:	No
Evaluation Type Description:	FINANCIAL RECORD REVIEW
Evaluation Responsible Person Identifier:	R9STA
Evaluation Responsible Sub-Organization:	Not reported
Actual Return to Compliance Date:	Not reported
Scheduled Compliance Date:	Not reported
Date of Request:	Not reported
Date Response Received:	Not reported
Request Agency:	Not reported
Former Citation:	Not reported
Evaluation Date:	1990-05-15 00:00:00.0
Evaluation Responsible Agency:	State
Found Violation:	Yes
Evaluation Type Description:	COMPLIANCE EVALUATION INSPECTION ON-SITE
Evaluation Responsible Person Identifier:	R9STA
Evaluation Responsible Sub-Organization:	Not reported
Actual Return to Compliance Date:	1990-09-27 00:00:00.0
Scheduled Compliance Date:	1990-07-27 00:00:00.0
Date of Request:	Not reported
Date Response Received:	Not reported
Request Agency:	Not reported
Former Citation:	Not reported
Evaluation Date:	1994-08-03 00:00:00.0
Evaluation Responsible Agency:	State Contractor/Grantee
Found Violation:	Yes
Evaluation Type Description:	COMPLIANCE EVALUATION INSPECTION ON-SITE
Evaluation Responsible Person Identifier:	R9STA
Evaluation Responsible Sub-Organization:	Not reported
Actual Return to Compliance Date:	1999-08-03 00:00:00.0
Scheduled Compliance Date:	Not reported
Date of Request:	Not reported
Date Response Received:	Not reported

Map ID  
Direction  
Distance  
Elevation

MAP FINDINGS

Site

Database(s)

EDR ID Number  
EPA ID Number

**SAFETY-KLEEN SYSTEMS, INC. (Continued)**

**1000224426**

Request Agency:	Not reported
Former Citation:	Not reported
Evaluation Date:	1991-05-09 00:00:00.0
Evaluation Responsible Agency:	State Contractor/Grantee
Found Violation:	Yes
Evaluation Type Description:	COMPLIANCE EVALUATION INSPECTION ON-SITE
Evaluation Responsible Person Identifier:	R9STA
Evaluation Responsible Sub-Organization:	Not reported
Actual Return to Compliance Date:	1991-07-18 00:00:00.0
Scheduled Compliance Date:	Not reported
Date of Request:	Not reported
Date Response Received:	Not reported
Request Agency:	Not reported
Former Citation:	Not reported
Evaluation Date:	1994-07-20 00:00:00.0
Evaluation Responsible Agency:	State Contractor/Grantee
Found Violation:	Yes
Evaluation Type Description:	COMPLIANCE EVALUATION INSPECTION ON-SITE
Evaluation Responsible Person Identifier:	R9STA
Evaluation Responsible Sub-Organization:	Not reported
Actual Return to Compliance Date:	1994-08-03 00:00:00.0
Scheduled Compliance Date:	Not reported
Date of Request:	Not reported
Date Response Received:	Not reported
Request Agency:	Not reported
Former Citation:	Not reported
Evaluation Date:	1992-06-24 00:00:00.0
Evaluation Responsible Agency:	State Contractor/Grantee
Found Violation:	Yes
Evaluation Type Description:	COMPLIANCE EVALUATION INSPECTION ON-SITE
Evaluation Responsible Person Identifier:	R9STA
Evaluation Responsible Sub-Organization:	Not reported
Actual Return to Compliance Date:	1992-07-24 00:00:00.0
Scheduled Compliance Date:	Not reported
Date of Request:	Not reported
Date Response Received:	Not reported
Request Agency:	Not reported
Former Citation:	Not reported
Evaluation Date:	1992-07-24 00:00:00.0
Evaluation Responsible Agency:	State Contractor/Grantee
Found Violation:	Yes
Evaluation Type Description:	COMPLIANCE EVALUATION INSPECTION ON-SITE
Evaluation Responsible Person Identifier:	R9STA
Evaluation Responsible Sub-Organization:	Not reported
Actual Return to Compliance Date:	1992-10-06 00:00:00.0
Scheduled Compliance Date:	Not reported
Date of Request:	Not reported
Date Response Received:	Not reported
Request Agency:	Not reported
Former Citation:	Not reported
Evaluation Date:	1990-10-05 00:00:00.0
Evaluation Responsible Agency:	State

Map ID  
Direction  
Distance  
Elevation

MAP FINDINGS

Site

Database(s)

EDR ID Number  
EPA ID Number

**SAFETY-KLEEN SYSTEMS, INC. (Continued)**

**1000224426**

Found Violation:	No
Evaluation Type Description:	FINANCIAL RECORD REVIEW
Evaluation Responsible Person Identifier:	R9STA
Evaluation Responsible Sub-Organization:	Not reported
Actual Return to Compliance Date:	Not reported
Scheduled Compliance Date:	Not reported
Date of Request:	Not reported
Date Response Received:	Not reported
Request Agency:	Not reported
Former Citation:	Not reported
Evaluation Date:	1991-07-18 00:00:00.0
Evaluation Responsible Agency:	State Contractor/Grantee
Found Violation:	Yes
Evaluation Type Description:	COMPLIANCE EVALUATION INSPECTION ON-SITE
Evaluation Responsible Person Identifier:	R9STA
Evaluation Responsible Sub-Organization:	Not reported
Actual Return to Compliance Date:	1991-10-21 00:00:00.0
Scheduled Compliance Date:	Not reported
Date of Request:	Not reported
Date Response Received:	Not reported
Request Agency:	Not reported
Former Citation:	Not reported
Evaluation Date:	1994-03-16 00:00:00.0
Evaluation Responsible Agency:	State Contractor/Grantee
Found Violation:	Yes
Evaluation Type Description:	COMPLIANCE EVALUATION INSPECTION ON-SITE
Evaluation Responsible Person Identifier:	R9STA
Evaluation Responsible Sub-Organization:	Not reported
Actual Return to Compliance Date:	1994-07-20 00:00:00.0
Scheduled Compliance Date:	Not reported
Date of Request:	Not reported
Date Response Received:	Not reported
Request Agency:	Not reported
Former Citation:	Not reported
Evaluation Date:	1991-10-21 00:00:00.0
Evaluation Responsible Agency:	State Contractor/Grantee
Found Violation:	Yes
Evaluation Type Description:	COMPLIANCE EVALUATION INSPECTION ON-SITE
Evaluation Responsible Person Identifier:	R9STA
Evaluation Responsible Sub-Organization:	Not reported
Actual Return to Compliance Date:	1992-06-24 00:00:00.0
Scheduled Compliance Date:	Not reported
Date of Request:	Not reported
Date Response Received:	Not reported
Request Agency:	Not reported
Former Citation:	Not reported
Evaluation Date:	1988-05-09 00:00:00.0
Evaluation Responsible Agency:	State
Found Violation:	Yes
Evaluation Type Description:	COMPLIANCE EVALUATION INSPECTION ON-SITE
Evaluation Responsible Person Identifier:	R9STA
Evaluation Responsible Sub-Organization:	Not reported
Actual Return to Compliance Date:	1988-10-01 00:00:00.0

Map ID  
Direction  
Distance  
Elevation

MAP FINDINGS

Site

Database(s)

EDR ID Number  
EPA ID Number

**SAFETY-KLEEN SYSTEMS, INC. (Continued)**

**1000224426**

Scheduled Compliance Date: 1988-07-21 00:00:00.0  
Date of Request: Not reported  
Date Response Received: Not reported  
Request Agency: Not reported  
Former Citation: Not reported

Evaluation Date: 1987-06-15 00:00:00.0  
Evaluation Responsible Agency: State  
Found Violation: Yes  
Evaluation Type Description: NON-FINANCIAL RECORD REVIEW  
Evaluation Responsible Person Identifier: R9STA  
Evaluation Responsible Sub-Organization: Not reported  
Actual Return to Compliance Date: 1990-03-23 00:00:00.0  
Scheduled Compliance Date: 1987-07-15 00:00:00.0  
Date of Request: Not reported  
Date Response Received: Not reported  
Request Agency: Not reported  
Former Citation: Not reported

Evaluation Date: 1988-05-19 00:00:00.0  
Evaluation Responsible Agency: State  
Found Violation: Yes  
Evaluation Type Description: FINANCIAL RECORD REVIEW  
Evaluation Responsible Person Identifier: R9STA  
Evaluation Responsible Sub-Organization: Not reported  
Actual Return to Compliance Date: 1989-02-21 00:00:00.0  
Scheduled Compliance Date: 1988-06-26 00:00:00.0  
Date of Request: Not reported  
Date Response Received: Not reported  
Request Agency: Not reported  
Former Citation: Not reported

Evaluation Date: 1990-11-11 00:00:00.0  
Evaluation Responsible Agency: State  
Found Violation: Yes  
Evaluation Type Description: COMPLIANCE EVALUATION INSPECTION ON-SITE  
Evaluation Responsible Person Identifier: R9STA  
Evaluation Responsible Sub-Organization: Not reported  
Actual Return to Compliance Date: 1991-02-01 00:00:00.0  
Scheduled Compliance Date: 1991-03-26 00:00:00.0  
Date of Request: Not reported  
Date Response Received: Not reported  
Request Agency: Not reported  
Former Citation: Not reported

Evaluation Date: 1993-12-08 00:00:00.0  
Evaluation Responsible Agency: State Contractor/Grantee  
Found Violation: Yes  
Evaluation Type Description: COMPLIANCE EVALUATION INSPECTION ON-SITE  
Evaluation Responsible Person Identifier: R9STA  
Evaluation Responsible Sub-Organization: Not reported  
Actual Return to Compliance Date: 1994-02-01 00:00:00.0  
Scheduled Compliance Date: Not reported  
Date of Request: Not reported  
Date Response Received: Not reported  
Request Agency: Not reported  
Former Citation: Not reported

Map ID  
Direction  
Distance  
Elevation

MAP FINDINGS

Site

Database(s)

EDR ID Number  
EPA ID Number

**SAFETY-KLEEN SYSTEMS, INC. (Continued)**

**1000224426**

Evaluation Date: 1993-08-23 00:00:00.0  
Evaluation Responsible Agency: State Contractor/Grantee  
Found Violation: Yes  
Evaluation Type Description: COMPLIANCE EVALUATION INSPECTION ON-SITE  
Evaluation Responsible Person Identifier: R9STA  
Evaluation Responsible Sub-Organization: Not reported  
Actual Return to Compliance Date: 1993-12-08 00:00:00.0  
Scheduled Compliance Date: Not reported  
Date of Request: Not reported  
Date Response Received: Not reported  
Request Agency: Not reported  
Former Citation: Not reported

Evaluation Date: 1990-05-15 00:00:00.0  
Evaluation Responsible Agency: State  
Found Violation: Yes  
Evaluation Type Description: COMPLIANCE EVALUATION INSPECTION ON-SITE  
Evaluation Responsible Person Identifier: R9STA  
Evaluation Responsible Sub-Organization: Not reported  
Actual Return to Compliance Date: 1990-09-27 00:00:00.0  
Scheduled Compliance Date: 1990-07-27 00:00:00.0  
Date of Request: Not reported  
Date Response Received: Not reported  
Request Agency: Not reported  
Former Citation: Not reported

Evaluation Date: 1994-03-14 00:00:00.0  
Evaluation Responsible Agency: State  
Found Violation: Yes  
Evaluation Type Description: COMPLIANCE EVALUATION INSPECTION ON-SITE  
Evaluation Responsible Person Identifier: R9STA  
Evaluation Responsible Sub-Organization: Not reported  
Actual Return to Compliance Date: 1994-04-29 00:00:00.0  
Scheduled Compliance Date: 1994-04-29 00:00:00.0  
Date of Request: Not reported  
Date Response Received: Not reported  
Request Agency: Not reported  
Former Citation: Not reported

Evaluation Date: 1990-11-11 00:00:00.0  
Evaluation Responsible Agency: State  
Found Violation: Yes  
Evaluation Type Description: COMPLIANCE EVALUATION INSPECTION ON-SITE  
Evaluation Responsible Person Identifier: R9STA  
Evaluation Responsible Sub-Organization: Not reported  
Actual Return to Compliance Date: 1991-02-01 00:00:00.0  
Scheduled Compliance Date: 1991-03-26 00:00:00.0  
Date of Request: Not reported  
Date Response Received: Not reported  
Request Agency: Not reported  
Former Citation: Not reported

Map ID  
Direction  
Distance  
Elevation

MAP FINDINGS

Site

Database(s)

EDR ID Number  
EPA ID Number

**SAFETY-KLEEN SYSTEMS, INC. (Continued)**

**1000224426**

RCRA-SQG:  
Date Form Received by Agency: 2002-03-27 00:00:00.0  
Handler Name: SAFETY-KLEEN SYSTEMS, INC.  
Handler Address: 197 VERON WAY  
Handler City,State,Zip: EL BAJON, CA 92020  
EPA ID: CAD080916968  
Contact Name: KIMBLERLY COLBERT  
Contact Address: Not reported  
Contact City,State,Zip: Not reported  
Contact Telephone: 714-751-0106  
Contact Fax: Not reported  
Contact Email: Not reported  
Contact Title: Not reported  
EPA Region: 09  
Land Type: Not reported  
Federal Waste Generator Description: Small Quantity Generator  
Non-Notifier: Not reported  
Biennial Report Cycle: Not reported  
Accessibility: Not reported  
Active Site Indicator: Handler Activities, Corrective Action Activities  
State District Owner: Not reported  
State District: Not reported  
Mailing Address: 920 DAVIS ROAD, 4TH FLOOR  
Mailing City,State,Zip: ELGIN, IL 60123  
Owner Name: Not reported  
Owner Type: Not reported  
Operator Name: Not reported  
Operator Type: Not reported  
Short-Term Generator Activity: No  
Importer Activity: No  
Mixed Waste Generator: No  
Transporter Activity: No  
Transfer Facility Activity: No  
Recycler Activity with Storage: No  
Small Quantity On-Site Burner Exemption: No  
Smelting Melting and Refining Furnace Exemption: No  
Underground Injection Control: No  
Off-Site Waste Receipt: No  
Universal Waste Indicator: No  
Universal Waste Destination Facility: No  
Federal Universal Waste: No  
Active Site Fed-Reg Treatment Storage and Disposal Facility: Not reported  
Active Site Converter Treatment storage and Disposal Facility: Not reported  
Active Site State-Reg Treatment Storage and Disposal Facility: Not reported  
Active Site State-Reg Handler: ---  
Federal Facility Indicator: Not reported  
Hazardous Secondary Material Indicator: NN  
Sub-Part K Indicator: Not reported  
Commercial TSD Indicator: Yes  
Treatment Storage and Disposal Type: Storage  
2018 GPRA Permit Baseline: Not on the Baseline  
2018 GPRA Renewals Baseline: Not on the Baseline  
Permit Renewals Workload Universe: Not reported  
Permit Workload Universe: Not reported  
Permit Progress Universe: Storage  
Post-Closure Workload Universe: Not reported  
Closure Workload Universe: Not reported

Map ID  
 Direction  
 Distance  
 Elevation

MAP FINDINGS

Site

Database(s)

EDR ID Number  
 EPA ID Number

**SAFETY-KLEEN SYSTEMS, INC. (Continued)**

**1000224426**

202 GPRA Corrective Action Baseline:	No
Corrective Action Workload Universe:	Yes
Subject to Corrective Action Universe:	Yes
Non-TSDFs Where RCRA CA has Been Imposed Universe:	No
TSDFs Potentially Subject to CA Under 3004 (u)/(v) Universe:	No
TSDFs Only Subject to CA under Discretionary Auth Universe:	Yes
Corrective Action Priority Ranking:	No NCAPS ranking
Environmental Control Indicator:	No
Institutional Control Indicator:	No
Human Exposure Controls Indicator:	N/A
Groundwater Controls Indicator:	N/A
Operating TSDF Universe:	Not reported
Full Enforcement Universe:	Not reported
Significant Non-Complier Universe:	No
Unaddressed Significant Non-Complier Universe:	No
Addressed Significant Non-Complier Universe:	No
Significant Non-Complier With a Compliance Schedule Universe:	No
Financial Assurance Required:	Not reported
Handler Date of Last Change:	2006-09-05 00:00:00.0
Recognized Trader-Importer:	No
Recognized Trader-Exporter:	No
Importer of Spent Lead Acid Batteries:	No
Exporter of Spent Lead Acid Batteries:	No
Recycler Activity Without Storage:	Not reported
Manifest Broker:	Not reported
Sub-Part P Indicator:	Not reported

Biennial: List of Years

Year: 2001

[Click Here for Biennial Reporting System Data:](#)

Hazardous Waste Summary:

Waste Code:	D000
Waste Description:	Not Defined
Waste Code:	D001
Waste Description:	IGNITABLE WASTE
Waste Code:	D006
Waste Description:	CADMIUM
Waste Code:	D008
Waste Description:	LEAD
Waste Code:	D018
Waste Description:	BENZENE
Waste Code:	D027
Waste Description:	1,4-DICHLOROBENZENE
Waste Code:	F001
Waste Description:	THE FOLLOWING SPENT HALOGENATED SOLVENTS USED IN DEGREASING: TETRACHLOROETHYLENE, TRICHLORETHYLENE, METHYLENE CHLORIDE, 1,1,1-TRICHLOROETHANE, CARBON TETRACHLORIDE AND CHLORINATED FLUOROCARBONS; ALL SPENT SOLVENT MIXTURES/BLENDS USED IN DEGREASING



Map ID  
Direction  
Distance  
Elevation

MAP FINDINGS

Site

Database(s)

EDR ID Number  
EPA ID Number

**SAFETY-KLEEN SYSTEMS, INC. (Continued)**

**1000224426**

CONTAINING, BEFORE USE, A TOTAL OF TEN PERCENT OR MORE (BY VOLUME) OF ONE OR MORE OF THE ABOVE HALOGENATED SOLVENTS OR THOSE SOLVENTS LISTED IN F002, F004, AND F005; AND STILL BOTTOMS FROM THE RECOVERY OF THESE SPENT SOLVENTS AND SPENT SOLVENT MIXTURES.

Waste Code: F002  
Waste Description: THE FOLLOWING SPENT HALOGENATED SOLVENTS: TETRACHLOROETHYLENE, METHYLENE CHLORIDE, TRICHLOROETHYLENE, 1,1,1-TRICHLOROETHANE, CHLOROBENZENE, 1,1,2-TRICHLORO-1,2,2-TRIFLUOROETHANE, ORTHO-DICHLOROBENZENE, TRICHLOROFLUOROMETHANE, AND 1,1,2, TRICHLOROETHANE; ALL SPENT SOLVENT MIXTURES/BLENDS CONTAINING, BEFORE USE, A TOTAL OF TEN PERCENT OR MORE (BY VOLUME) OF ONE OR MORE OF THE ABOVE HALOGENATED SOLVENTS OR THOSE SOLVENTS LISTED IN F001, F004, AND F005; AND STILL BOTTOMS FROM THE RECOVERY OF THESE SPENT SOLVENTS AND SPENT SOLVENT MIXTURES.

Waste Code: F003  
Waste Description: THE FOLLOWING SPENT NONHALOGENATED SOLVENTS: XYLENE, ACETONE, ETHYL ACETATE, ETHYL BENZENE, ETHYL ETHER, METHYL ISOBUTYL KETONE, N-BUTYL ALCOHOL, CYCLOHEXANONE, AND METHANOL; ALL SPENT SOLVENT MIXTURES/BLENDS CONTAINING, BEFORE USE, ONLY THE ABOVE SPENT NONHALOGENATED SOLVENTS; AND ALL SPENT SOLVENT MIXTURES/BLENDS CONTAINING, BEFORE USE, ONE OR MORE OF THE ABOVE NONHALOGENATED SOLVENTS, AND A TOTAL OF TEN PERCENT OR MORE (BY VOLUME) OF ONE OR MORE OF THOSE SOLVENTS LISTED IN F001, F002, F004, AND F005; AND STILL BOTTOMS FROM THE RECOVERY OF THESE SPENT SOLVENTS AND SPENT SOLVENT MIXTURES.

Waste Code: F005  
Waste Description: THE FOLLOWING SPENT NONHALOGENATED SOLVENTS: TOLUENE, METHYL ETHYL KETONE, CARBON DISULFIDE, ISOBUTANOL, PYRIDINE, BENZENE, 2-ETHOXYETHANOL, AND 2-NITROPROPANE; ALL SPENT SOLVENT MIXTURES/BLENDS CONTAINING, BEFORE USE, A TOTAL OF TEN PERCENT OR MORE (BY VOLUME) OF ONE OR MORE OF THE ABOVE NONHALOGENATED SOLVENTS OR THOSE SOLVENTS LISTED IN F001, F002, OR F004; AND STILL BOTTOMS FROM THE RECOVERY OF THESE SPENT SOLVENTS AND SPENT SOLVENT MIXTURES.

**Handler - Owner Operator:**

Owner/Operator Indicator:	Owner
Owner/Operator Name:	SAFETY KLEEN SYSTEMS INC
Legal Status:	Private
Date Became Current:	Not reported
Date Ended Current:	Not reported
Owner/Operator Address:	1301 GERVAIS ST STE 300
Owner/Operator City,State,Zip:	COLUMBIA, SC 29201
Owner/Operator Telephone:	803-933-4393
Owner/Operator Telephone Ext:	Not reported
Owner/Operator Fax:	Not reported
Owner/Operator Email:	Not reported

Owner/Operator Indicator:	Operator
Owner/Operator Name:	SAFETY-KLEEN CORP ELGIN IL
Legal Status:	Private
Date Became Current:	Not reported
Date Ended Current:	Not reported
Owner/Operator Address:	777 BIG TIMBER RD
Owner/Operator City,State,Zip:	ELGIN, IL 60123

Map ID  
Direction  
Distance  
Elevation

MAP FINDINGS

Site

Database(s)

EDR ID Number  
EPA ID Number

**SAFETY-KLEEN SYSTEMS, INC. (Continued)**

**1000224426**

Owner/Operator Telephone: 708-697-8460  
Owner/Operator Telephone Ext: Not reported  
Owner/Operator Fax: Not reported  
Owner/Operator Email: Not reported

Historic Generators:

Receive Date: 1996-09-01 00:00:00.0  
Handler Name: SAFETY KLEEN SYSTEMS INC  
Federal Waste Generator Description: Large Quantity Generator  
State District Owner: Not reported  
Large Quantity Handler of Universal Waste: No  
Recognized Trader Importer: No  
Recognized Trader Exporter: No  
Spent Lead Acid Battery Importer: No  
Spent Lead Acid Battery Exporter: No  
Current Record: No  
Non Storage Recycler Activity: Not reported  
Electronic Manifest Broker: Not reported

Receive Date: 2002-03-27 00:00:00.0  
Handler Name: SAFETY-KLEEN SYSTEMS, INC.  
Federal Waste Generator Description: Small Quantity Generator  
State District Owner: Not reported  
Large Quantity Handler of Universal Waste: No  
Recognized Trader Importer: No  
Recognized Trader Exporter: No  
Spent Lead Acid Battery Importer: No  
Spent Lead Acid Battery Exporter: No  
Current Record: Yes  
Non Storage Recycler Activity: Not reported  
Electronic Manifest Broker: Not reported

Receive Date: 1998-07-13 00:00:00.0  
Handler Name: SAFETY KLEEN SYSTEMS INC  
Federal Waste Generator Description: Small Quantity Generator  
State District Owner: Not reported  
Large Quantity Handler of Universal Waste: No  
Recognized Trader Importer: No  
Recognized Trader Exporter: No  
Spent Lead Acid Battery Importer: No  
Spent Lead Acid Battery Exporter: No  
Current Record: No  
Non Storage Recycler Activity: Not reported  
Electronic Manifest Broker: Not reported

Receive Date: 1990-04-12 00:00:00.0  
Handler Name: SAFETY-KLEEN CORP (7-157-01)  
Federal Waste Generator Description: Large Quantity Generator  
State District Owner: Not reported  
Large Quantity Handler of Universal Waste: No  
Recognized Trader Importer: No  
Recognized Trader Exporter: No  
Spent Lead Acid Battery Importer: No  
Spent Lead Acid Battery Exporter: No  
Current Record: No  
Non Storage Recycler Activity: Not reported  
Electronic Manifest Broker: Not reported

Map ID  
Direction  
Distance  
Elevation

MAP FINDINGS

Site

Database(s)

EDR ID Number  
EPA ID Number

**SAFETY-KLEEN SYSTEMS, INC. (Continued)**

**1000224426**

Receive Date: 1992-03-31 00:00:00.0  
Handler Name: SAFETY-KLEEN CORP (7-175-01)  
Federal Waste Generator Description: Small Quantity Generator  
State District Owner: Not reported  
Large Quantity Handler of Universal Waste: No  
Recognized Trader Importer: No  
Recognized Trader Exporter: No  
Spent Lead Acid Battery Importer: No  
Spent Lead Acid Battery Exporter: No  
Current Record: No  
Non Storage Recycler Activity: Not reported  
Electronic Manifest Broker: Not reported

Receive Date: 1994-03-25 00:00:00.0  
Handler Name: SAFETY-KLEEN CORP.  
Federal Waste Generator Description: Large Quantity Generator  
State District Owner: Not reported  
Large Quantity Handler of Universal Waste: No  
Recognized Trader Importer: No  
Recognized Trader Exporter: No  
Spent Lead Acid Battery Importer: No  
Spent Lead Acid Battery Exporter: No  
Current Record: No  
Non Storage Recycler Activity: Not reported  
Electronic Manifest Broker: Not reported

Receive Date: 1996-03-01 00:00:00.0  
Handler Name: SAFETY-KLEEN CORP  
Federal Waste Generator Description: Large Quantity Generator  
State District Owner: Not reported  
Large Quantity Handler of Universal Waste: No  
Recognized Trader Importer: No  
Recognized Trader Exporter: No  
Spent Lead Acid Battery Importer: No  
Spent Lead Acid Battery Exporter: No  
Current Record: No  
Non Storage Recycler Activity: Not reported  
Electronic Manifest Broker: Not reported

Receive Date: 1999-03-04 00:00:00.0  
Handler Name: SAFETY-KLEEN CORP - SAN DIEGO, CA  
Federal Waste Generator Description: Large Quantity Generator  
State District Owner: Not reported  
Large Quantity Handler of Universal Waste: No  
Recognized Trader Importer: No  
Recognized Trader Exporter: No  
Spent Lead Acid Battery Importer: No  
Spent Lead Acid Battery Exporter: No  
Current Record: No  
Non Storage Recycler Activity: Not reported  
Electronic Manifest Broker: Not reported

Receive Date: 2000-10-12 00:00:00.0  
Handler Name: SAFETY-KLEEN SYSTEMS INC.-SAN DIEGO  
Federal Waste Generator Description: Large Quantity Generator  
State District Owner: Not reported  
Large Quantity Handler of Universal Waste: No

Map ID  
Direction  
Distance  
Elevation

MAP FINDINGS

Site

Database(s)

EDR ID Number  
EPA ID Number

**SAFETY-KLEEN SYSTEMS, INC. (Continued)**

**1000224426**

Recognized Trader Importer: No  
Recognized Trader Exporter: No  
Spent Lead Acid Battery Importer: No  
Spent Lead Acid Battery Exporter: No  
Current Record: No  
Non Storage Recycler Activity: Not reported  
Electronic Manifest Broker: Not reported

Receive Date: 2002-03-27 00:00:00.0  
Handler Name: SAFETY-KLEEN SYSTEMS, INC.  
Federal Waste Generator Description: Large Quantity Generator  
State District Owner: Not reported  
Large Quantity Handler of Universal Waste: No  
Recognized Trader Importer: No  
Recognized Trader Exporter: No  
Spent Lead Acid Battery Importer: No  
Spent Lead Acid Battery Exporter: No  
Current Record: No  
Non Storage Recycler Activity: Not reported  
Electronic Manifest Broker: Not reported

List of NAICS Codes and Descriptions:

NAICS Code: 42183  
NAICS Description: INDUSTRIAL MACHINERY AND EQUIPMENT WHOLESALERS

NAICS Code: 42269  
NAICS Description: OTHER CHEMICAL AND ALLIED PRODUCTS WHOLESALERS

NAICS Code: 42272  
NAICS Description: PETROLEUM AND PETROLEUM PRODUCTS WHOLESALERS (EXCEPT BULK STATIONS AND TERMINALS)

NAICS Code: 44131  
NAICS Description: AUTOMOTIVE PARTS AND ACCESSORIES STORES

NAICS Code: 53231  
NAICS Description: GENERAL RENTAL CENTERS

NAICS Code: 561499  
NAICS Description: ALL OTHER BUSINESS SUPPORT SERVICES

NAICS Code: 56199  
NAICS Description: ALL OTHER SUPPORT SERVICES

Facility Has Received Notices of Violation:

Found Violation: Yes  
Agency Which Determined Violation: State  
Violation Short Description: Generators - General  
Date Violation was Determined: 1994-02-01 00:00:00.0  
Actual Return to Compliance Date: 1994-03-14 00:00:00.0  
Return to Compliance Qualifier: Unverifiable  
Violation Responsible Agency: State  
Scheduled Compliance Date: Not reported  
Enforcement Identifier: Not reported  
Date of Enforcement Action: Not reported  
Enforcement Responsible Agency: Not reported

Map ID  
Direction  
Distance  
Elevation

MAP FINDINGS

Site

Database(s)

EDR ID Number  
EPA ID Number

**SAFETY-KLEEN SYSTEMS, INC. (Continued)**

**1000224426**

Enforcement Docket Number:	Not reported
Enforcement Attorney:	Not reported
Corrective Action Component:	Not reported
Appeal Initiated Date:	Not reported
Appeal Resolution Date:	Not reported
Disposition Status Date:	Not reported
Disposition Status:	Not reported
Disposition Status Description:	Not reported
Consent/Final Order Sequence Number:	Not reported
Consent/Final Order Respondent Name:	Not reported
Consent/Final Order Lead Agency:	Not reported
Enforcement Type:	Not reported
Enforcement Responsible Person:	Not reported
Enforcement Responsible Sub-Organization:	Not reported
SEP Sequence Number:	Not reported
SEP Expenditure Amount:	Not reported
SEP Scheduled Completion Date:	Not reported
SEP Actual Date:	Not reported
SEP Defaulted Date:	Not reported
SEP Type:	Not reported
SEP Type Description:	Not reported
Proposed Amount:	Not reported
Final Monetary Amount:	Not reported
Paid Amount:	Not reported
Final Count:	Not reported
Final Amount:	Not reported
Found Violation:	Yes
Agency Which Determined Violation:	State
Violation Short Description:	Generators - General
Date Violation was Determined:	1993-03-04 00:00:00.0
Actual Return to Compliance Date:	1993-08-23 00:00:00.0
Return to Compliance Qualifier:	Unverifiable
Violation Responsible Agency:	State
Scheduled Compliance Date:	Not reported
Enforcement Identifier:	Not reported
Date of Enforcement Action:	Not reported
Enforcement Responsible Agency:	Not reported
Enforcement Docket Number:	Not reported
Enforcement Attorney:	Not reported
Corrective Action Component:	Not reported
Appeal Initiated Date:	Not reported
Appeal Resolution Date:	Not reported
Disposition Status Date:	Not reported
Disposition Status:	Not reported
Disposition Status Description:	Not reported
Consent/Final Order Sequence Number:	Not reported
Consent/Final Order Respondent Name:	Not reported
Consent/Final Order Lead Agency:	Not reported
Enforcement Type:	Not reported
Enforcement Responsible Person:	Not reported
Enforcement Responsible Sub-Organization:	Not reported
SEP Sequence Number:	Not reported
SEP Expenditure Amount:	Not reported
SEP Scheduled Completion Date:	Not reported
SEP Actual Date:	Not reported
SEP Defaulted Date:	Not reported

Map ID  
Direction  
Distance  
Elevation

MAP FINDINGS

Site

Database(s)

EDR ID Number  
EPA ID Number

**SAFETY-KLEEN SYSTEMS, INC. (Continued)**

**1000224426**

SEP Type:	Not reported
SEP Type Description:	Not reported
Proposed Amount:	Not reported
Final Monetary Amount:	Not reported
Paid Amount:	Not reported
Final Count:	Not reported
Final Amount:	Not reported
Found Violation:	Yes
Agency Which Determined Violation:	State
Violation Short Description:	Generators - General
Date Violation was Determined:	1992-10-06 00:00:00.0
Actual Return to Compliance Date:	1992-10-16 00:00:00.0
Return to Compliance Qualifier:	Unverifiable
Violation Responsible Agency:	State
Scheduled Compliance Date:	Not reported
Enforcement Identifier:	Not reported
Date of Enforcement Action:	Not reported
Enforcement Responsible Agency:	Not reported
Enforcement Docket Number:	Not reported
Enforcement Attorney:	Not reported
Corrective Action Component:	Not reported
Appeal Initiated Date:	Not reported
Appeal Resolution Date:	Not reported
Disposition Status Date:	Not reported
Disposition Status:	Not reported
Disposition Status Description:	Not reported
Consent/Final Order Sequence Number:	Not reported
Consent/Final Order Respondent Name:	Not reported
Consent/Final Order Lead Agency:	Not reported
Enforcement Type:	Not reported
Enforcement Responsible Person:	Not reported
Enforcement Responsible Sub-Organization:	Not reported
SEP Sequence Number:	Not reported
SEP Expenditure Amount:	Not reported
SEP Scheduled Completion Date:	Not reported
SEP Actual Date:	Not reported
SEP Defaulted Date:	Not reported
SEP Type:	Not reported
SEP Type Description:	Not reported
Proposed Amount:	Not reported
Final Monetary Amount:	Not reported
Paid Amount:	Not reported
Final Count:	Not reported
Final Amount:	Not reported
Found Violation:	Yes
Agency Which Determined Violation:	State
Violation Short Description:	Generators - General
Date Violation was Determined:	1992-10-16 00:00:00.0
Actual Return to Compliance Date:	1993-03-04 00:00:00.0
Return to Compliance Qualifier:	Unverifiable
Violation Responsible Agency:	State
Scheduled Compliance Date:	Not reported
Enforcement Identifier:	Not reported
Date of Enforcement Action:	Not reported
Enforcement Responsible Agency:	Not reported

Map ID  
Direction  
Distance  
Elevation

MAP FINDINGS

Site

Database(s)

EDR ID Number  
EPA ID Number

**SAFETY-KLEEN SYSTEMS, INC. (Continued)**

**1000224426**

Enforcement Docket Number:	Not reported
Enforcement Attorney:	Not reported
Corrective Action Component:	Not reported
Appeal Initiated Date:	Not reported
Appeal Resolution Date:	Not reported
Disposition Status Date:	Not reported
Disposition Status:	Not reported
Disposition Status Description:	Not reported
Consent/Final Order Sequence Number:	Not reported
Consent/Final Order Respondent Name:	Not reported
Consent/Final Order Lead Agency:	Not reported
Enforcement Type:	Not reported
Enforcement Responsible Person:	Not reported
Enforcement Responsible Sub-Organization:	Not reported
SEP Sequence Number:	Not reported
SEP Expenditure Amount:	Not reported
SEP Scheduled Completion Date:	Not reported
SEP Actual Date:	Not reported
SEP Defaulted Date:	Not reported
SEP Type:	Not reported
SEP Type Description:	Not reported
Proposed Amount:	Not reported
Final Monetary Amount:	Not reported
Paid Amount:	Not reported
Final Count:	Not reported
Final Amount:	Not reported
Found Violation:	No
Agency Which Determined Violation:	Not reported
Violation Short Description:	Not reported
Date Violation was Determined:	Not reported
Actual Return to Compliance Date:	Not reported
Return to Compliance Qualifier:	Not reported
Violation Responsible Agency:	Not reported
Scheduled Compliance Date:	Not reported
Enforcement Identifier:	Not reported
Date of Enforcement Action:	Not reported
Enforcement Responsible Agency:	Not reported
Enforcement Docket Number:	Not reported
Enforcement Attorney:	Not reported
Corrective Action Component:	Not reported
Appeal Initiated Date:	Not reported
Appeal Resolution Date:	Not reported
Disposition Status Date:	Not reported
Disposition Status:	Not reported
Disposition Status Description:	Not reported
Consent/Final Order Sequence Number:	Not reported
Consent/Final Order Respondent Name:	Not reported
Consent/Final Order Lead Agency:	Not reported
Enforcement Type:	Not reported
Enforcement Responsible Person:	Not reported
Enforcement Responsible Sub-Organization:	Not reported
SEP Sequence Number:	Not reported
SEP Expenditure Amount:	Not reported
SEP Scheduled Completion Date:	Not reported
SEP Actual Date:	Not reported
SEP Defaulted Date:	Not reported

Map ID  
Direction  
Distance  
Elevation

MAP FINDINGS

Site

Database(s)

EDR ID Number  
EPA ID Number

**SAFETY-KLEEN SYSTEMS, INC. (Continued)**

**1000224426**

SEP Type:	Not reported
SEP Type Description:	Not reported
Proposed Amount:	Not reported
Final Monetary Amount:	Not reported
Paid Amount:	Not reported
Final Count:	Not reported
Final Amount:	Not reported
Found Violation:	Yes
Agency Which Determined Violation:	State
Violation Short Description:	TSD - General
Date Violation was Determined:	1990-05-15 00:00:00.0
Actual Return to Compliance Date:	1990-09-27 00:00:00.0
Return to Compliance Qualifier:	Observed
Violation Responsible Agency:	State
Scheduled Compliance Date:	1990-07-27 00:00:00.0
Enforcement Identifier:	004
Date of Enforcement Action:	1990-06-28 00:00:00.0
Enforcement Responsible Agency:	State
Enforcement Docket Number:	Not reported
Enforcement Attorney:	Not reported
Corrective Action Component:	No
Appeal Initiated Date:	Not reported
Appeal Resolution Date:	Not reported
Disposition Status Date:	Not reported
Disposition Status:	Not reported
Disposition Status Description:	Not reported
Consent/Final Order Sequence Number:	Not reported
Consent/Final Order Respondent Name:	Not reported
Consent/Final Order Lead Agency:	Not reported
Enforcement Type:	WRITTEN INFORMAL
Enforcement Responsible Person:	R9STA
Enforcement Responsible Sub-Organization:	Not reported
SEP Sequence Number:	Not reported
SEP Expenditure Amount:	Not reported
SEP Scheduled Completion Date:	Not reported
SEP Actual Date:	Not reported
SEP Defaulted Date:	Not reported
SEP Type:	Not reported
SEP Type Description:	Not reported
Proposed Amount:	Not reported
Final Monetary Amount:	Not reported
Paid Amount:	Not reported
Final Count:	Not reported
Final Amount:	Not reported
Found Violation:	Yes
Agency Which Determined Violation:	State
Violation Short Description:	Generators - General
Date Violation was Determined:	1994-08-03 00:00:00.0
Actual Return to Compliance Date:	1999-08-03 00:00:00.0
Return to Compliance Qualifier:	Not Resolved
Violation Responsible Agency:	State
Scheduled Compliance Date:	Not reported
Enforcement Identifier:	Not reported
Date of Enforcement Action:	Not reported
Enforcement Responsible Agency:	Not reported



Map ID  
Direction  
Distance  
Elevation

MAP FINDINGS

Site

Database(s)

EDR ID Number  
EPA ID Number

**SAFETY-KLEEN SYSTEMS, INC. (Continued)**

1000224426

Enforcement Docket Number:	Not reported
Enforcement Attorney:	Not reported
Corrective Action Component:	Not reported
Appeal Initiated Date:	Not reported
Appeal Resolution Date:	Not reported
Disposition Status Date:	Not reported
Disposition Status:	Not reported
Disposition Status Description:	Not reported
Consent/Final Order Sequence Number:	Not reported
Consent/Final Order Respondent Name:	Not reported
Consent/Final Order Lead Agency:	Not reported
Enforcement Type:	Not reported
Enforcement Responsible Person:	Not reported
Enforcement Responsible Sub-Organization:	Not reported
SEP Sequence Number:	Not reported
SEP Expenditure Amount:	Not reported
SEP Scheduled Completion Date:	Not reported
SEP Actual Date:	Not reported
SEP Defaulted Date:	Not reported
SEP Type:	Not reported
SEP Type Description:	Not reported
Proposed Amount:	Not reported
Final Monetary Amount:	Not reported
Paid Amount:	Not reported
Final Count:	Not reported
Final Amount:	Not reported
Found Violation:	Yes
Agency Which Determined Violation:	State
Violation Short Description:	Generators - General
Date Violation was Determined:	1991-05-09 00:00:00.0
Actual Return to Compliance Date:	1991-07-18 00:00:00.0
Return to Compliance Qualifier:	Unverifiable
Violation Responsible Agency:	State
Scheduled Compliance Date:	Not reported
Enforcement Identifier:	Not reported
Date of Enforcement Action:	Not reported
Enforcement Responsible Agency:	Not reported
Enforcement Docket Number:	Not reported
Enforcement Attorney:	Not reported
Corrective Action Component:	Not reported
Appeal Initiated Date:	Not reported
Appeal Resolution Date:	Not reported
Disposition Status Date:	Not reported
Disposition Status:	Not reported
Disposition Status Description:	Not reported
Consent/Final Order Sequence Number:	Not reported
Consent/Final Order Respondent Name:	Not reported
Consent/Final Order Lead Agency:	Not reported
Enforcement Type:	Not reported
Enforcement Responsible Person:	Not reported
Enforcement Responsible Sub-Organization:	Not reported
SEP Sequence Number:	Not reported
SEP Expenditure Amount:	Not reported
SEP Scheduled Completion Date:	Not reported
SEP Actual Date:	Not reported
SEP Defaulted Date:	Not reported

Map ID  
Direction  
Distance  
Elevation

MAP FINDINGS

Site

Database(s)

EDR ID Number  
EPA ID Number

**SAFETY-KLEEN SYSTEMS, INC. (Continued)**

**1000224426**

SEP Type: Not reported  
SEP Type Description: Not reported  
Proposed Amount: Not reported  
Final Monetary Amount: Not reported  
Paid Amount: Not reported  
Final Count: Not reported  
Final Amount: Not reported

Found Violation: Yes  
Agency Which Determined Violation: State  
Violation Short Description: Generators - General  
Date Violation was Determined: 1994-07-20 00:00:00.0  
Actual Return to Compliance Date: 1994-08-03 00:00:00.0  
Return to Compliance Qualifier: Unverifiable  
Violation Responsible Agency: State  
Scheduled Compliance Date: Not reported  
Enforcement Identifier: Not reported  
Date of Enforcement Action: Not reported  
Enforcement Responsible Agency: Not reported  
Enforcement Docket Number: Not reported  
Enforcement Attorney: Not reported  
Corrective Action Component: Not reported  
Appeal Initiated Date: Not reported  
Appeal Resolution Date: Not reported  
Disposition Status Date: Not reported  
Disposition Status: Not reported  
Disposition Status Description: Not reported  
Consent/Final Order Sequence Number: Not reported  
Consent/Final Order Respondent Name: Not reported  
Consent/Final Order Lead Agency: Not reported  
Enforcement Type: Not reported  
Enforcement Responsible Person: Not reported  
Enforcement Responsible Sub-Organization: Not reported  
SEP Sequence Number: Not reported  
SEP Expenditure Amount: Not reported  
SEP Scheduled Completion Date: Not reported  
SEP Actual Date: Not reported  
SEP Defaulted Date: Not reported  
SEP Type: Not reported  
SEP Type Description: Not reported  
Proposed Amount: Not reported  
Final Monetary Amount: Not reported  
Paid Amount: Not reported  
Final Count: Not reported  
Final Amount: Not reported

Found Violation: Yes  
Agency Which Determined Violation: State  
Violation Short Description: Generators - General  
Date Violation was Determined: 1992-06-24 00:00:00.0  
Actual Return to Compliance Date: 1992-07-24 00:00:00.0  
Return to Compliance Qualifier: Unverifiable  
Violation Responsible Agency: State  
Scheduled Compliance Date: Not reported  
Enforcement Identifier: Not reported  
Date of Enforcement Action: Not reported  
Enforcement Responsible Agency: Not reported

Map ID  
Direction  
Distance  
Elevation

MAP FINDINGS

Site

Database(s)

EDR ID Number  
EPA ID Number

**SAFETY-KLEEN SYSTEMS, INC. (Continued)**

**1000224426**

Enforcement Docket Number:	Not reported
Enforcement Attorney:	Not reported
Corrective Action Component:	Not reported
Appeal Initiated Date:	Not reported
Appeal Resolution Date:	Not reported
Disposition Status Date:	Not reported
Disposition Status:	Not reported
Disposition Status Description:	Not reported
Consent/Final Order Sequence Number:	Not reported
Consent/Final Order Respondent Name:	Not reported
Consent/Final Order Lead Agency:	Not reported
Enforcement Type:	Not reported
Enforcement Responsible Person:	Not reported
Enforcement Responsible Sub-Organization:	Not reported
SEP Sequence Number:	Not reported
SEP Expenditure Amount:	Not reported
SEP Scheduled Completion Date:	Not reported
SEP Actual Date:	Not reported
SEP Defaulted Date:	Not reported
SEP Type:	Not reported
SEP Type Description:	Not reported
Proposed Amount:	Not reported
Final Monetary Amount:	Not reported
Paid Amount:	Not reported
Final Count:	Not reported
Final Amount:	Not reported
Found Violation:	Yes
Agency Which Determined Violation:	State
Violation Short Description:	Generators - General
Date Violation was Determined:	1992-07-24 00:00:00.0
Actual Return to Compliance Date:	1992-10-06 00:00:00.0
Return to Compliance Qualifier:	Unverifiable
Violation Responsible Agency:	State
Scheduled Compliance Date:	Not reported
Enforcement Identifier:	Not reported
Date of Enforcement Action:	Not reported
Enforcement Responsible Agency:	Not reported
Enforcement Docket Number:	Not reported
Enforcement Attorney:	Not reported
Corrective Action Component:	Not reported
Appeal Initiated Date:	Not reported
Appeal Resolution Date:	Not reported
Disposition Status Date:	Not reported
Disposition Status:	Not reported
Disposition Status Description:	Not reported
Consent/Final Order Sequence Number:	Not reported
Consent/Final Order Respondent Name:	Not reported
Consent/Final Order Lead Agency:	Not reported
Enforcement Type:	Not reported
Enforcement Responsible Person:	Not reported
Enforcement Responsible Sub-Organization:	Not reported
SEP Sequence Number:	Not reported
SEP Expenditure Amount:	Not reported
SEP Scheduled Completion Date:	Not reported
SEP Actual Date:	Not reported
SEP Defaulted Date:	Not reported

Map ID  
 Direction  
 Distance  
 Elevation

MAP FINDINGS

Site

Database(s)

EDR ID Number  
 EPA ID Number

**SAFETY-KLEEN SYSTEMS, INC. (Continued)**

**1000224426**

SEP Type: Not reported  
 SEP Type Description: Not reported  
 Proposed Amount: Not reported  
 Final Monetary Amount: Not reported  
 Paid Amount: Not reported  
 Final Count: Not reported  
 Final Amount: Not reported

Found Violation: No  
 Agency Which Determined Violation: Not reported  
 Violation Short Description: Not reported  
 Date Violation was Determined: Not reported  
 Actual Return to Compliance Date: Not reported  
 Return to Compliance Qualifier: Not reported  
 Violation Responsible Agency: Not reported  
 Scheduled Compliance Date: Not reported  
 Enforcement Identifier: Not reported  
 Date of Enforcement Action: Not reported  
 Enforcement Responsible Agency: Not reported  
 Enforcement Docket Number: Not reported  
 Enforcement Attorney: Not reported  
 Corrective Action Component: Not reported  
 Appeal Initiated Date: Not reported  
 Appeal Resolution Date: Not reported  
 Disposition Status Date: Not reported  
 Disposition Status: Not reported  
 Disposition Status Description: Not reported  
 Consent/Final Order Sequence Number: Not reported  
 Consent/Final Order Respondent Name: Not reported  
 Consent/Final Order Lead Agency: Not reported  
 Enforcement Type: Not reported  
 Enforcement Responsible Person: Not reported  
 Enforcement Responsible Sub-Organization: Not reported  
 SEP Sequence Number: Not reported  
 SEP Expenditure Amount: Not reported  
 SEP Scheduled Completion Date: Not reported  
 SEP Actual Date: Not reported  
 SEP Defaulted Date: Not reported  
 SEP Type: Not reported  
 SEP Type Description: Not reported  
 Proposed Amount: Not reported  
 Final Monetary Amount: Not reported  
 Paid Amount: Not reported  
 Final Count: Not reported  
 Final Amount: Not reported

Found Violation: Yes  
 Agency Which Determined Violation: State  
 Violation Short Description: Generators - General  
 Date Violation was Determined: 1991-07-18 00:00:00.0  
 Actual Return to Compliance Date: 1991-10-21 00:00:00.0  
 Return to Compliance Qualifier: Unverifiable  
 Violation Responsible Agency: State  
 Scheduled Compliance Date: Not reported  
 Enforcement Identifier: Not reported  
 Date of Enforcement Action: Not reported  
 Enforcement Responsible Agency: Not reported

Map ID  
Direction  
Distance  
Elevation

MAP FINDINGS

Site

Database(s)

EDR ID Number  
EPA ID Number

**SAFETY-KLEEN SYSTEMS, INC. (Continued)**

**1000224426**

Enforcement Docket Number:	Not reported
Enforcement Attorney:	Not reported
Corrective Action Component:	Not reported
Appeal Initiated Date:	Not reported
Appeal Resolution Date:	Not reported
Disposition Status Date:	Not reported
Disposition Status:	Not reported
Disposition Status Description:	Not reported
Consent/Final Order Sequence Number:	Not reported
Consent/Final Order Respondent Name:	Not reported
Consent/Final Order Lead Agency:	Not reported
Enforcement Type:	Not reported
Enforcement Responsible Person:	Not reported
Enforcement Responsible Sub-Organization:	Not reported
SEP Sequence Number:	Not reported
SEP Expenditure Amount:	Not reported
SEP Scheduled Completion Date:	Not reported
SEP Actual Date:	Not reported
SEP Defaulted Date:	Not reported
SEP Type:	Not reported
SEP Type Description:	Not reported
Proposed Amount:	Not reported
Final Monetary Amount:	Not reported
Paid Amount:	Not reported
Final Count:	Not reported
Final Amount:	Not reported
Found Violation:	Yes
Agency Which Determined Violation:	State
Violation Short Description:	Generators - General
Date Violation was Determined:	1994-03-16 00:00:00.0
Actual Return to Compliance Date:	1994-07-20 00:00:00.0
Return to Compliance Qualifier:	Unverifiable
Violation Responsible Agency:	State
Scheduled Compliance Date:	Not reported
Enforcement Identifier:	Not reported
Date of Enforcement Action:	Not reported
Enforcement Responsible Agency:	Not reported
Enforcement Docket Number:	Not reported
Enforcement Attorney:	Not reported
Corrective Action Component:	Not reported
Appeal Initiated Date:	Not reported
Appeal Resolution Date:	Not reported
Disposition Status Date:	Not reported
Disposition Status:	Not reported
Disposition Status Description:	Not reported
Consent/Final Order Sequence Number:	Not reported
Consent/Final Order Respondent Name:	Not reported
Consent/Final Order Lead Agency:	Not reported
Enforcement Type:	Not reported
Enforcement Responsible Person:	Not reported
Enforcement Responsible Sub-Organization:	Not reported
SEP Sequence Number:	Not reported
SEP Expenditure Amount:	Not reported
SEP Scheduled Completion Date:	Not reported
SEP Actual Date:	Not reported
SEP Defaulted Date:	Not reported

Map ID  
Direction  
Distance  
Elevation

MAP FINDINGS

Site

Database(s)

EDR ID Number  
EPA ID Number

**SAFETY-KLEEN SYSTEMS, INC. (Continued)**

**1000224426**

SEP Type:	Not reported
SEP Type Description:	Not reported
Proposed Amount:	Not reported
Final Monetary Amount:	Not reported
Paid Amount:	Not reported
Final Count:	Not reported
Final Amount:	Not reported
Found Violation:	Yes
Agency Which Determined Violation:	State
Violation Short Description:	Generators - General
Date Violation was Determined:	1991-10-21 00:00:00.0
Actual Return to Compliance Date:	1992-06-24 00:00:00.0
Return to Compliance Qualifier:	Unverifiable
Violation Responsible Agency:	State
Scheduled Compliance Date:	Not reported
Enforcement Identifier:	Not reported
Date of Enforcement Action:	Not reported
Enforcement Responsible Agency:	Not reported
Enforcement Docket Number:	Not reported
Enforcement Attorney:	Not reported
Corrective Action Component:	Not reported
Appeal Initiated Date:	Not reported
Appeal Resolution Date:	Not reported
Disposition Status Date:	Not reported
Disposition Status:	Not reported
Disposition Status Description:	Not reported
Consent/Final Order Sequence Number:	Not reported
Consent/Final Order Respondent Name:	Not reported
Consent/Final Order Lead Agency:	Not reported
Enforcement Type:	Not reported
Enforcement Responsible Person:	Not reported
Enforcement Responsible Sub-Organization:	Not reported
SEP Sequence Number:	Not reported
SEP Expenditure Amount:	Not reported
SEP Scheduled Completion Date:	Not reported
SEP Actual Date:	Not reported
SEP Defaulted Date:	Not reported
SEP Type:	Not reported
SEP Type Description:	Not reported
Proposed Amount:	Not reported
Final Monetary Amount:	Not reported
Paid Amount:	Not reported
Final Count:	Not reported
Final Amount:	Not reported
Found Violation:	Yes
Agency Which Determined Violation:	State
Violation Short Description:	TSD - General
Date Violation was Determined:	1988-05-09 00:00:00.0
Actual Return to Compliance Date:	1988-10-01 00:00:00.0
Return to Compliance Qualifier:	Observed
Violation Responsible Agency:	State
Scheduled Compliance Date:	1988-07-21 00:00:00.0
Enforcement Identifier:	002
Date of Enforcement Action:	1988-06-21 00:00:00.0
Enforcement Responsible Agency:	State

Map ID  
Direction  
Distance  
Elevation

MAP FINDINGS

Site

Database(s)

EDR ID Number  
EPA ID Number

**SAFETY-KLEEN SYSTEMS, INC. (Continued)**

**1000224426**

Enforcement Docket Number:	Not reported
Enforcement Attorney:	Not reported
Corrective Action Component:	No
Appeal Initiated Date:	Not reported
Appeal Resolution Date:	Not reported
Disposition Status Date:	Not reported
Disposition Status:	Not reported
Disposition Status Description:	Not reported
Consent/Final Order Sequence Number:	Not reported
Consent/Final Order Respondent Name:	Not reported
Consent/Final Order Lead Agency:	Not reported
Enforcement Type:	WRITTEN INFORMAL
Enforcement Responsible Person:	R9STA
Enforcement Responsible Sub-Organization:	Not reported
SEP Sequence Number:	Not reported
SEP Expenditure Amount:	Not reported
SEP Scheduled Completion Date:	Not reported
SEP Actual Date:	Not reported
SEP Defaulted Date:	Not reported
SEP Type:	Not reported
SEP Type Description:	Not reported
Proposed Amount:	Not reported
Final Monetary Amount:	Not reported
Paid Amount:	Not reported
Final Count:	Not reported
Final Amount:	Not reported
Found Violation:	Yes
Agency Which Determined Violation:	State
Violation Short Description:	TSD - General
Date Violation was Determined:	1987-06-15 00:00:00.0
Actual Return to Compliance Date:	1990-03-23 00:00:00.0
Return to Compliance Qualifier:	Observed
Violation Responsible Agency:	State
Scheduled Compliance Date:	1987-07-15 00:00:00.0
Enforcement Identifier:	001
Date of Enforcement Action:	1987-06-15 00:00:00.0
Enforcement Responsible Agency:	EPA
Enforcement Docket Number:	Not reported
Enforcement Attorney:	Not reported
Corrective Action Component:	No
Appeal Initiated Date:	Not reported
Appeal Resolution Date:	Not reported
Disposition Status Date:	Not reported
Disposition Status:	Not reported
Disposition Status Description:	Not reported
Consent/Final Order Sequence Number:	Not reported
Consent/Final Order Respondent Name:	Not reported
Consent/Final Order Lead Agency:	Not reported
Enforcement Type:	WRITTEN INFORMAL
Enforcement Responsible Person:	R9EPA
Enforcement Responsible Sub-Organization:	Not reported
SEP Sequence Number:	Not reported
SEP Expenditure Amount:	Not reported
SEP Scheduled Completion Date:	Not reported
SEP Actual Date:	Not reported
SEP Defaulted Date:	Not reported

Map ID  
Direction  
Distance  
Elevation

MAP FINDINGS

Site

Database(s)

EDR ID Number  
EPA ID Number

**SAFETY-KLEEN SYSTEMS, INC. (Continued)**

**1000224426**

SEP Type:	Not reported
SEP Type Description:	Not reported
Proposed Amount:	Not reported
Final Monetary Amount:	Not reported
Paid Amount:	Not reported
Final Count:	Not reported
Final Amount:	Not reported
Found Violation:	Yes
Agency Which Determined Violation:	State
Violation Short Description:	TSD - Financial Requirements
Date Violation was Determined:	1988-05-19 00:00:00.0
Actual Return to Compliance Date:	1989-02-21 00:00:00.0
Return to Compliance Qualifier:	Observed
Violation Responsible Agency:	State
Scheduled Compliance Date:	1988-06-26 00:00:00.0
Enforcement Identifier:	001
Date of Enforcement Action:	1988-05-26 00:00:00.0
Enforcement Responsible Agency:	State
Enforcement Docket Number:	Not reported
Enforcement Attorney:	Not reported
Corrective Action Component:	No
Appeal Initiated Date:	Not reported
Appeal Resolution Date:	Not reported
Disposition Status Date:	Not reported
Disposition Status:	Not reported
Disposition Status Description:	Not reported
Consent/Final Order Sequence Number:	Not reported
Consent/Final Order Respondent Name:	Not reported
Consent/Final Order Lead Agency:	Not reported
Enforcement Type:	WRITTEN INFORMAL
Enforcement Responsible Person:	R9STA
Enforcement Responsible Sub-Organization:	Not reported
SEP Sequence Number:	Not reported
SEP Expenditure Amount:	Not reported
SEP Scheduled Completion Date:	Not reported
SEP Actual Date:	Not reported
SEP Defaulted Date:	Not reported
SEP Type:	Not reported
SEP Type Description:	Not reported
Proposed Amount:	Not reported
Final Monetary Amount:	Not reported
Paid Amount:	Not reported
Final Count:	Not reported
Final Amount:	Not reported
Found Violation:	Yes
Agency Which Determined Violation:	State
Violation Short Description:	LDR - General
Date Violation was Determined:	1990-11-11 00:00:00.0
Actual Return to Compliance Date:	1991-02-01 00:00:00.0
Return to Compliance Qualifier:	Observed
Violation Responsible Agency:	State
Scheduled Compliance Date:	1991-03-26 00:00:00.0
Enforcement Identifier:	005
Date of Enforcement Action:	1990-12-05 00:00:00.0
Enforcement Responsible Agency:	State



Map ID  
Direction  
Distance  
Elevation

MAP FINDINGS

Site

Database(s)

EDR ID Number  
EPA ID Number

**SAFETY-KLEEN SYSTEMS, INC. (Continued)**

**1000224426**

Enforcement Docket Number:	Not reported
Enforcement Attorney:	Not reported
Corrective Action Component:	No
Appeal Initiated Date:	Not reported
Appeal Resolution Date:	Not reported
Disposition Status Date:	Not reported
Disposition Status:	Not reported
Disposition Status Description:	Not reported
Consent/Final Order Sequence Number:	Not reported
Consent/Final Order Respondent Name:	Not reported
Consent/Final Order Lead Agency:	Not reported
Enforcement Type:	WRITTEN INFORMAL
Enforcement Responsible Person:	R9STA
Enforcement Responsible Sub-Organization:	Not reported
SEP Sequence Number:	Not reported
SEP Expenditure Amount:	Not reported
SEP Scheduled Completion Date:	Not reported
SEP Actual Date:	Not reported
SEP Defaulted Date:	Not reported
SEP Type:	Not reported
SEP Type Description:	Not reported
Proposed Amount:	Not reported
Final Monetary Amount:	Not reported
Paid Amount:	Not reported
Final Count:	Not reported
Final Amount:	Not reported
Found Violation:	Yes
Agency Which Determined Violation:	State
Violation Short Description:	Generators - General
Date Violation was Determined:	1993-12-08 00:00:00.0
Actual Return to Compliance Date:	1994-02-01 00:00:00.0
Return to Compliance Qualifier:	Unverifiable
Violation Responsible Agency:	State
Scheduled Compliance Date:	Not reported
Enforcement Identifier:	Not reported
Date of Enforcement Action:	Not reported
Enforcement Responsible Agency:	Not reported
Enforcement Docket Number:	Not reported
Enforcement Attorney:	Not reported
Corrective Action Component:	Not reported
Appeal Initiated Date:	Not reported
Appeal Resolution Date:	Not reported
Disposition Status Date:	Not reported
Disposition Status:	Not reported
Disposition Status Description:	Not reported
Consent/Final Order Sequence Number:	Not reported
Consent/Final Order Respondent Name:	Not reported
Consent/Final Order Lead Agency:	Not reported
Enforcement Type:	Not reported
Enforcement Responsible Person:	Not reported
Enforcement Responsible Sub-Organization:	Not reported
SEP Sequence Number:	Not reported
SEP Expenditure Amount:	Not reported
SEP Scheduled Completion Date:	Not reported
SEP Actual Date:	Not reported
SEP Defaulted Date:	Not reported

Map ID  
Direction  
Distance  
Elevation

MAP FINDINGS

Site

Database(s)

EDR ID Number  
EPA ID Number

**SAFETY-KLEEN SYSTEMS, INC. (Continued)**

**1000224426**

SEP Type:	Not reported
SEP Type Description:	Not reported
Proposed Amount:	Not reported
Final Monetary Amount:	Not reported
Paid Amount:	Not reported
Final Count:	Not reported
Final Amount:	Not reported
Found Violation:	Yes
Agency Which Determined Violation:	State
Violation Short Description:	Generators - General
Date Violation was Determined:	1993-08-23 00:00:00.0
Actual Return to Compliance Date:	1993-12-08 00:00:00.0
Return to Compliance Qualifier:	Unverifiable
Violation Responsible Agency:	State
Scheduled Compliance Date:	Not reported
Enforcement Identifier:	Not reported
Date of Enforcement Action:	Not reported
Enforcement Responsible Agency:	Not reported
Enforcement Docket Number:	Not reported
Enforcement Attorney:	Not reported
Corrective Action Component:	Not reported
Appeal Initiated Date:	Not reported
Appeal Resolution Date:	Not reported
Disposition Status Date:	Not reported
Disposition Status:	Not reported
Disposition Status Description:	Not reported
Consent/Final Order Sequence Number:	Not reported
Consent/Final Order Respondent Name:	Not reported
Consent/Final Order Lead Agency:	Not reported
Enforcement Type:	Not reported
Enforcement Responsible Person:	Not reported
Enforcement Responsible Sub-Organization:	Not reported
SEP Sequence Number:	Not reported
SEP Expenditure Amount:	Not reported
SEP Scheduled Completion Date:	Not reported
SEP Actual Date:	Not reported
SEP Defaulted Date:	Not reported
SEP Type:	Not reported
SEP Type Description:	Not reported
Proposed Amount:	Not reported
Final Monetary Amount:	Not reported
Paid Amount:	Not reported
Final Count:	Not reported
Final Amount:	Not reported
Found Violation:	Yes
Agency Which Determined Violation:	State
Violation Short Description:	TSD - General
Date Violation was Determined:	1990-05-15 00:00:00.0
Actual Return to Compliance Date:	1990-09-27 00:00:00.0
Return to Compliance Qualifier:	Observed
Violation Responsible Agency:	State
Scheduled Compliance Date:	1990-07-27 00:00:00.0
Enforcement Identifier:	Not reported
Date of Enforcement Action:	Not reported
Enforcement Responsible Agency:	Not reported

Map ID  
 Direction  
 Distance  
 Elevation

MAP FINDINGS

Site

Database(s)

EDR ID Number  
 EPA ID Number

**SAFETY-KLEEN SYSTEMS, INC. (Continued)**

**1000224426**

Enforcement Docket Number:	Not reported
Enforcement Attorney:	Not reported
Corrective Action Component:	Not reported
Appeal Initiated Date:	Not reported
Appeal Resolution Date:	Not reported
Disposition Status Date:	Not reported
Disposition Status:	Not reported
Disposition Status Description:	Not reported
Consent/Final Order Sequence Number:	Not reported
Consent/Final Order Respondent Name:	Not reported
Consent/Final Order Lead Agency:	Not reported
Enforcement Type:	Not reported
Enforcement Responsible Person:	Not reported
Enforcement Responsible Sub-Organization:	Not reported
SEP Sequence Number:	Not reported
SEP Expenditure Amount:	Not reported
SEP Scheduled Completion Date:	Not reported
SEP Actual Date:	Not reported
SEP Defaulted Date:	Not reported
SEP Type:	Not reported
SEP Type Description:	Not reported
Proposed Amount:	Not reported
Final Monetary Amount:	Not reported
Paid Amount:	Not reported
Final Count:	Not reported
Final Amount:	Not reported
Found Violation:	Yes
Agency Which Determined Violation:	State
Violation Short Description:	TSD - Financial Requirements
Date Violation was Determined:	1994-04-29 00:00:00.0
Actual Return to Compliance Date:	1994-04-29 00:00:00.0
Return to Compliance Qualifier:	Observed
Violation Responsible Agency:	State
Scheduled Compliance Date:	1994-04-29 00:00:00.0
Enforcement Identifier:	006
Date of Enforcement Action:	1994-04-29 00:00:00.0
Enforcement Responsible Agency:	State
Enforcement Docket Number:	Not reported
Enforcement Attorney:	Not reported
Corrective Action Component:	No
Appeal Initiated Date:	Not reported
Appeal Resolution Date:	Not reported
Disposition Status Date:	Not reported
Disposition Status:	Not reported
Disposition Status Description:	Not reported
Consent/Final Order Sequence Number:	Not reported
Consent/Final Order Respondent Name:	Not reported
Consent/Final Order Lead Agency:	Not reported
Enforcement Type:	WRITTEN INFORMAL
Enforcement Responsible Person:	R9STA
Enforcement Responsible Sub-Organization:	Not reported
SEP Sequence Number:	Not reported
SEP Expenditure Amount:	Not reported
SEP Scheduled Completion Date:	Not reported
SEP Actual Date:	Not reported
SEP Defaulted Date:	Not reported

Map ID  
 Direction  
 Distance  
 Elevation

MAP FINDINGS

Site

Database(s)

EDR ID Number  
 EPA ID Number

**SAFETY-KLEEN SYSTEMS, INC. (Continued)**

**1000224426**

SEP Type: Not reported  
 SEP Type Description: Not reported  
 Proposed Amount: Not reported  
 Final Monetary Amount: Not reported  
 Paid Amount: Not reported  
 Final Count: Not reported  
 Final Amount: Not reported

Found Violation: Yes  
 Agency Which Determined Violation: State  
 Violation Short Description: LDR - General  
 Date Violation was Determined: 1990-11-11 00:00:00.0  
 Actual Return to Compliance Date: 1991-02-01 00:00:00.0  
 Return to Compliance Qualifier: Observed  
 Violation Responsible Agency: State  
 Scheduled Compliance Date: 1991-03-26 00:00:00.0  
 Enforcement Identifier: 005  
 Date of Enforcement Action: 1990-12-05 00:00:00.0  
 Enforcement Responsible Agency: State  
 Enforcement Docket Number: Not reported  
 Enforcement Attorney: Not reported  
 Corrective Action Component: No  
 Appeal Initiated Date: Not reported  
 Appeal Resolution Date: Not reported  
 Disposition Status Date: Not reported  
 Disposition Status: Not reported  
 Disposition Status Description: Not reported  
 Consent/Final Order Sequence Number: Not reported  
 Consent/Final Order Respondent Name: Not reported  
 Consent/Final Order Lead Agency: Not reported  
 Enforcement Type: WRITTEN INFORMAL  
 Enforcement Responsible Person: R9STA  
 Enforcement Responsible Sub-Organization: Not reported  
 SEP Sequence Number: Not reported  
 SEP Expenditure Amount: Not reported  
 SEP Scheduled Completion Date: Not reported  
 SEP Actual Date: Not reported  
 SEP Defaulted Date: Not reported  
 SEP Type: Not reported  
 SEP Type Description: Not reported  
 Proposed Amount: Not reported  
 Final Monetary Amount: Not reported  
 Paid Amount: Not reported  
 Final Count: Not reported  
 Final Amount: Not reported

**Evaluation Action Summary:**

Evaluation Date: 1994-02-01 00:00:00.0  
 Evaluation Responsible Agency: State Contractor/Grantee  
 Found Violation: Yes  
 Evaluation Type Description: COMPLIANCE EVALUATION INSPECTION ON-SITE  
 Evaluation Responsible Person Identifier: R9STA  
 Evaluation Responsible Sub-Organization: Not reported  
 Actual Return to Compliance Date: 1994-03-14 00:00:00.0  
 Scheduled Compliance Date: Not reported  
 Date of Request: Not reported  
 Date Response Received: Not reported

Map ID  
Direction  
Distance  
Elevation

MAP FINDINGS

Site

Database(s)

EDR ID Number  
EPA ID Number

**SAFETY-KLEEN SYSTEMS, INC. (Continued)**

**1000224426**

Request Agency:	Not reported
Former Citation:	Not reported
Evaluation Date:	1993-03-04 00:00:00.0
Evaluation Responsible Agency:	State Contractor/Grantee
Found Violation:	Yes
Evaluation Type Description:	COMPLIANCE EVALUATION INSPECTION ON-SITE
Evaluation Responsible Person Identifier:	R9STA
Evaluation Responsible Sub-Organization:	Not reported
Actual Return to Compliance Date:	1993-08-23 00:00:00.0
Scheduled Compliance Date:	Not reported
Date of Request:	Not reported
Date Response Received:	Not reported
Request Agency:	Not reported
Former Citation:	Not reported
Evaluation Date:	1992-10-06 00:00:00.0
Evaluation Responsible Agency:	State Contractor/Grantee
Found Violation:	Yes
Evaluation Type Description:	COMPLIANCE EVALUATION INSPECTION ON-SITE
Evaluation Responsible Person Identifier:	R9STA
Evaluation Responsible Sub-Organization:	Not reported
Actual Return to Compliance Date:	1992-10-16 00:00:00.0
Scheduled Compliance Date:	Not reported
Date of Request:	Not reported
Date Response Received:	Not reported
Request Agency:	Not reported
Former Citation:	Not reported
Evaluation Date:	1992-10-16 00:00:00.0
Evaluation Responsible Agency:	State Contractor/Grantee
Found Violation:	Yes
Evaluation Type Description:	COMPLIANCE EVALUATION INSPECTION ON-SITE
Evaluation Responsible Person Identifier:	R9STA
Evaluation Responsible Sub-Organization:	Not reported
Actual Return to Compliance Date:	1993-03-04 00:00:00.0
Scheduled Compliance Date:	Not reported
Date of Request:	Not reported
Date Response Received:	Not reported
Request Agency:	Not reported
Former Citation:	Not reported
Evaluation Date:	1990-05-23 00:00:00.0
Evaluation Responsible Agency:	State
Found Violation:	No
Evaluation Type Description:	FINANCIAL RECORD REVIEW
Evaluation Responsible Person Identifier:	R9STA
Evaluation Responsible Sub-Organization:	Not reported
Actual Return to Compliance Date:	Not reported
Scheduled Compliance Date:	Not reported
Date of Request:	Not reported
Date Response Received:	Not reported
Request Agency:	Not reported
Former Citation:	Not reported
Evaluation Date:	1990-05-15 00:00:00.0
Evaluation Responsible Agency:	State

Map ID  
Direction  
Distance  
Elevation

MAP FINDINGS

Site

Database(s)

EDR ID Number  
EPA ID Number

**SAFETY-KLEEN SYSTEMS, INC. (Continued)**

**1000224426**

Found Violation: Yes  
Evaluation Type Description: COMPLIANCE EVALUATION INSPECTION ON-SITE  
Evaluation Responsible Person Identifier: R9STA  
Evaluation Responsible Sub-Organization: Not reported  
Actual Return to Compliance Date: 1990-09-27 00:00:00.0  
Scheduled Compliance Date: 1990-07-27 00:00:00.0  
Date of Request: Not reported  
Date Response Received: Not reported  
Request Agency: Not reported  
Former Citation: Not reported

Evaluation Date: 1994-08-03 00:00:00.0  
Evaluation Responsible Agency: State Contractor/Grantee  
Found Violation: Yes  
Evaluation Type Description: COMPLIANCE EVALUATION INSPECTION ON-SITE  
Evaluation Responsible Person Identifier: R9STA  
Evaluation Responsible Sub-Organization: Not reported  
Actual Return to Compliance Date: 1999-08-03 00:00:00.0  
Scheduled Compliance Date: Not reported  
Date of Request: Not reported  
Date Response Received: Not reported  
Request Agency: Not reported  
Former Citation: Not reported

Evaluation Date: 1991-05-09 00:00:00.0  
Evaluation Responsible Agency: State Contractor/Grantee  
Found Violation: Yes  
Evaluation Type Description: COMPLIANCE EVALUATION INSPECTION ON-SITE  
Evaluation Responsible Person Identifier: R9STA  
Evaluation Responsible Sub-Organization: Not reported  
Actual Return to Compliance Date: 1991-07-18 00:00:00.0  
Scheduled Compliance Date: Not reported  
Date of Request: Not reported  
Date Response Received: Not reported  
Request Agency: Not reported  
Former Citation: Not reported

Evaluation Date: 1994-07-20 00:00:00.0  
Evaluation Responsible Agency: State Contractor/Grantee  
Found Violation: Yes  
Evaluation Type Description: COMPLIANCE EVALUATION INSPECTION ON-SITE  
Evaluation Responsible Person Identifier: R9STA  
Evaluation Responsible Sub-Organization: Not reported  
Actual Return to Compliance Date: 1994-08-03 00:00:00.0  
Scheduled Compliance Date: Not reported  
Date of Request: Not reported  
Date Response Received: Not reported  
Request Agency: Not reported  
Former Citation: Not reported

Evaluation Date: 1992-06-24 00:00:00.0  
Evaluation Responsible Agency: State Contractor/Grantee  
Found Violation: Yes  
Evaluation Type Description: COMPLIANCE EVALUATION INSPECTION ON-SITE  
Evaluation Responsible Person Identifier: R9STA  
Evaluation Responsible Sub-Organization: Not reported  
Actual Return to Compliance Date: 1992-07-24 00:00:00.0

Map ID  
Direction  
Distance  
Elevation

MAP FINDINGS

Site

Database(s)

EDR ID Number  
EPA ID Number

**SAFETY-KLEEN SYSTEMS, INC. (Continued)**

**1000224426**

Scheduled Compliance Date:	Not reported
Date of Request:	Not reported
Date Response Received:	Not reported
Request Agency:	Not reported
Former Citation:	Not reported
Evaluation Date:	1992-07-24 00:00:00.0
Evaluation Responsible Agency:	State Contractor/Grantee
Found Violation:	Yes
Evaluation Type Description:	COMPLIANCE EVALUATION INSPECTION ON-SITE
Evaluation Responsible Person Identifier:	R9STA
Evaluation Responsible Sub-Organization:	Not reported
Actual Return to Compliance Date:	1992-10-06 00:00:00.0
Scheduled Compliance Date:	Not reported
Date of Request:	Not reported
Date Response Received:	Not reported
Request Agency:	Not reported
Former Citation:	Not reported
Evaluation Date:	1990-10-05 00:00:00.0
Evaluation Responsible Agency:	State
Found Violation:	No
Evaluation Type Description:	FINANCIAL RECORD REVIEW
Evaluation Responsible Person Identifier:	R9STA
Evaluation Responsible Sub-Organization:	Not reported
Actual Return to Compliance Date:	Not reported
Scheduled Compliance Date:	Not reported
Date of Request:	Not reported
Date Response Received:	Not reported
Request Agency:	Not reported
Former Citation:	Not reported
Evaluation Date:	1991-07-18 00:00:00.0
Evaluation Responsible Agency:	State Contractor/Grantee
Found Violation:	Yes
Evaluation Type Description:	COMPLIANCE EVALUATION INSPECTION ON-SITE
Evaluation Responsible Person Identifier:	R9STA
Evaluation Responsible Sub-Organization:	Not reported
Actual Return to Compliance Date:	1991-10-21 00:00:00.0
Scheduled Compliance Date:	Not reported
Date of Request:	Not reported
Date Response Received:	Not reported
Request Agency:	Not reported
Former Citation:	Not reported
Evaluation Date:	1994-03-16 00:00:00.0
Evaluation Responsible Agency:	State Contractor/Grantee
Found Violation:	Yes
Evaluation Type Description:	COMPLIANCE EVALUATION INSPECTION ON-SITE
Evaluation Responsible Person Identifier:	R9STA
Evaluation Responsible Sub-Organization:	Not reported
Actual Return to Compliance Date:	1994-07-20 00:00:00.0
Scheduled Compliance Date:	Not reported
Date of Request:	Not reported
Date Response Received:	Not reported
Request Agency:	Not reported
Former Citation:	Not reported

Map ID  
Direction  
Distance  
Elevation

MAP FINDINGS

Site

Database(s)

EDR ID Number  
EPA ID Number

**SAFETY-KLEEN SYSTEMS, INC. (Continued)**

**1000224426**

Evaluation Date: 1991-10-21 00:00:00.0  
Evaluation Responsible Agency: State Contractor/Grantee  
Found Violation: Yes  
Evaluation Type Description: COMPLIANCE EVALUATION INSPECTION ON-SITE  
Evaluation Responsible Person Identifier: R9STA  
Evaluation Responsible Sub-Organization: Not reported  
Actual Return to Compliance Date: 1992-06-24 00:00:00.0  
Scheduled Compliance Date: Not reported  
Date of Request: Not reported  
Date Response Received: Not reported  
Request Agency: Not reported  
Former Citation: Not reported

Evaluation Date: 1988-05-09 00:00:00.0  
Evaluation Responsible Agency: State  
Found Violation: Yes  
Evaluation Type Description: COMPLIANCE EVALUATION INSPECTION ON-SITE  
Evaluation Responsible Person Identifier: R9STA  
Evaluation Responsible Sub-Organization: Not reported  
Actual Return to Compliance Date: 1988-10-01 00:00:00.0  
Scheduled Compliance Date: 1988-07-21 00:00:00.0  
Date of Request: Not reported  
Date Response Received: Not reported  
Request Agency: Not reported  
Former Citation: Not reported

Evaluation Date: 1987-06-15 00:00:00.0  
Evaluation Responsible Agency: State  
Found Violation: Yes  
Evaluation Type Description: NON-FINANCIAL RECORD REVIEW  
Evaluation Responsible Person Identifier: R9STA  
Evaluation Responsible Sub-Organization: Not reported  
Actual Return to Compliance Date: 1990-03-23 00:00:00.0  
Scheduled Compliance Date: 1987-07-15 00:00:00.0  
Date of Request: Not reported  
Date Response Received: Not reported  
Request Agency: Not reported  
Former Citation: Not reported

Evaluation Date: 1988-05-19 00:00:00.0  
Evaluation Responsible Agency: State  
Found Violation: Yes  
Evaluation Type Description: FINANCIAL RECORD REVIEW  
Evaluation Responsible Person Identifier: R9STA  
Evaluation Responsible Sub-Organization: Not reported  
Actual Return to Compliance Date: 1989-02-21 00:00:00.0  
Scheduled Compliance Date: 1988-06-26 00:00:00.0  
Date of Request: Not reported  
Date Response Received: Not reported  
Request Agency: Not reported  
Former Citation: Not reported

Evaluation Date: 1990-11-11 00:00:00.0  
Evaluation Responsible Agency: State  
Found Violation: Yes  
Evaluation Type Description: COMPLIANCE EVALUATION INSPECTION ON-SITE  
Evaluation Responsible Person Identifier: R9STA



Map ID  
Direction  
Distance  
Elevation

MAP FINDINGS

Site

Database(s)

EDR ID Number  
EPA ID Number

**SAFETY-KLEEN SYSTEMS, INC. (Continued)**

**1000224426**

Evaluation Responsible Sub-Organization:	Not reported
Actual Return to Compliance Date:	1991-02-01 00:00:00.0
Scheduled Compliance Date:	1991-03-26 00:00:00.0
Date of Request:	Not reported
Date Response Received:	Not reported
Request Agency:	Not reported
Former Citation:	Not reported
Evaluation Date:	1993-12-08 00:00:00.0
Evaluation Responsible Agency:	State Contractor/Grantee
Found Violation:	Yes
Evaluation Type Description:	COMPLIANCE EVALUATION INSPECTION ON-SITE
Evaluation Responsible Person Identifier:	R9STA
Evaluation Responsible Sub-Organization:	Not reported
Actual Return to Compliance Date:	1994-02-01 00:00:00.0
Scheduled Compliance Date:	Not reported
Date of Request:	Not reported
Date Response Received:	Not reported
Request Agency:	Not reported
Former Citation:	Not reported
Evaluation Date:	1993-08-23 00:00:00.0
Evaluation Responsible Agency:	State Contractor/Grantee
Found Violation:	Yes
Evaluation Type Description:	COMPLIANCE EVALUATION INSPECTION ON-SITE
Evaluation Responsible Person Identifier:	R9STA
Evaluation Responsible Sub-Organization:	Not reported
Actual Return to Compliance Date:	1993-12-08 00:00:00.0
Scheduled Compliance Date:	Not reported
Date of Request:	Not reported
Date Response Received:	Not reported
Request Agency:	Not reported
Former Citation:	Not reported
Evaluation Date:	1990-05-15 00:00:00.0
Evaluation Responsible Agency:	State
Found Violation:	Yes
Evaluation Type Description:	COMPLIANCE EVALUATION INSPECTION ON-SITE
Evaluation Responsible Person Identifier:	R9STA
Evaluation Responsible Sub-Organization:	Not reported
Actual Return to Compliance Date:	1990-09-27 00:00:00.0
Scheduled Compliance Date:	1990-07-27 00:00:00.0
Date of Request:	Not reported
Date Response Received:	Not reported
Request Agency:	Not reported
Former Citation:	Not reported
Evaluation Date:	1994-03-14 00:00:00.0
Evaluation Responsible Agency:	State
Found Violation:	Yes
Evaluation Type Description:	COMPLIANCE EVALUATION INSPECTION ON-SITE
Evaluation Responsible Person Identifier:	R9STA
Evaluation Responsible Sub-Organization:	Not reported
Actual Return to Compliance Date:	1994-04-29 00:00:00.0
Scheduled Compliance Date:	1994-04-29 00:00:00.0
Date of Request:	Not reported
Date Response Received:	Not reported

Map ID  
Direction  
Distance  
Elevation

MAP FINDINGS

Site

Database(s)

EDR ID Number  
EPA ID Number

**SAFETY-KLEEN SYSTEMS, INC. (Continued)**

**1000224426**

Request Agency:	Not reported
Former Citation:	Not reported
Evaluation Date:	1990-11-11 00:00:00.0
Evaluation Responsible Agency:	State
Found Violation:	Yes
Evaluation Type Description:	COMPLIANCE EVALUATION INSPECTION ON-SITE
Evaluation Responsible Person Identifier:	R9STA
Evaluation Responsible Sub-Organization:	Not reported
Actual Return to Compliance Date:	1991-02-01 00:00:00.0
Scheduled Compliance Date:	1991-03-26 00:00:00.0
Date of Request:	Not reported
Date Response Received:	Not reported
Request Agency:	Not reported
Former Citation:	Not reported

Map ID  
Direction  
Distance  
Elevation

MAP FINDINGS

Site

Database(s)

EDR ID Number  
EPA ID Number

**SAFETY-KLEEN SYSTEMS, INC. (Continued)**

**1000224426**

**SWEEPS UST:**

Name: SAFETY-KLEEN CORP  
Address: 6306 FEDERAL BLVD  
City: SAN DIEGO  
Status: Active  
Comp Number: 328  
Number: 9  
Board Of Equalization: 44-021555  
Referral Date: Not reported  
Action Date: 06-26-92  
Created Date: 02-29-88  
Owner Tank Id: Not reported  
SWRCB Tank Id: 37-000-000328-000001  
Tank Status: A  
Capacity: 10000  
Active Date: Not reported  
Tank Use: CHEMICAL  
STG: W  
Content: Not reported  
Number Of Tanks: 2

Name: SAFETY-KLEEN CORP  
Address: 6306 FEDERAL BLVD  
City: SAN DIEGO  
Status: Active  
Comp Number: 328  
Number: 9  
Board Of Equalization: 44-021555  
Referral Date: Not reported  
Action Date: 06-26-92  
Created Date: 02-29-88  
Owner Tank Id: Not reported  
SWRCB Tank Id: 37-000-000328-000002  
Tank Status: A  
Capacity: 10000  
Active Date: Not reported  
Tank Use: CHEMICAL  
STG: P  
Content: Not reported  
Number Of Tanks: Not reported

**HIST UST:**

Name: SAFETY-KLEEN CORP 7-175-01  
Address: 6306 FEDERAL BLVD  
City,State,Zip: SAN DIEGO, CA 92114  
File Number: 0002F240  
URL: <http://geotracker.waterboards.ca.gov/ustpdfs/pdf/0002F240.pdf>  
Region: STATE  
Facility ID: 00000006275  
Facility Type: Other  
Other Type: PARTS WASHER SERVICE  
Contact Name: PAUL NAGER  
Telephone: 3126978460  
Owner Name: SAFETY-KLEEN CORP.  
Owner Address: 655 BIG TIMBER ROAD  
Owner City,St,Zip: ELGIN, IL 60120

Map ID  
Direction  
Distance  
Elevation

MAP FINDINGS

Site

Database(s)

EDR ID Number  
EPA ID Number

**SAFETY-KLEEN SYSTEMS, INC. (Continued)**

**1000224426**

Total Tanks: 0002  
  
Tank Num: 001  
Container Num: 01  
Year Installed: 1975  
Tank Capacity: 00010000  
Tank Used for: WASTE  
Type of Fuel: Not reported  
Container Construction Thickness: .25  
Leak Detection: Visual, Stock Inventor

Tank Num: 002  
Container Num: 02  
Year Installed: 1975  
Tank Capacity: 00010000  
Tank Used for: PRODUCT  
Type of Fuel: Not reported  
Container Construction Thickness: .25  
Leak Detection: Visual, Stock Inventor

[Click here for Geo Tracker PDF:](#)

**US FIN ASSUR:**

Name: SAFETY-KLEEN SYSTEMS, INC.  
Address: 197 VERON WAY  
City,State,Zip: EL BAJON, CA 92020  
EPA ID: CAD080916968  
County: Not reported  
Mechanism type: I  
Mechanism Type Description: INSURANCE  
Cost estimate: 504684  
Face value: 868124  
Effective date: 2010-11-17 00:00:00  
Provider: INDIAN HARBOR INS. CO.  
EPA region: 9

Name: SAFETY-KLEEN SYSTEMS, INC.  
Address: 197 VERON WAY  
City,State,Zip: EL BAJON, CA 92020  
EPA ID: CAD080916968  
County: Not reported  
Mechanism type: I  
Mechanism Type Description: INSURANCE  
Cost estimate: 2000000  
Face value: 2000000  
Effective date: 2011-09-01 00:00:00  
Provider: GREENWICH INS. CO.  
EPA region: 9

Name: SAFETY-KLEEN SYSTEMS, INC.  
Address: 197 VERON WAY  
City,State,Zip: EL BAJON, CA 92020  
EPA ID: CAD080916968  
County: Not reported  
Mechanism type: I  
Mechanism Type Description: INSURANCE  
Cost estimate: 363440

Map ID  
Direction  
Distance  
Elevation

MAP FINDINGS

Site

Database(s)

EDR ID Number  
EPA ID Number

**SAFETY-KLEEN SYSTEMS, INC. (Continued)**

**1000224426**

Face value: 868124  
Effective date: 2010-11-17 00:00:00  
Provider: INDIAN HARBOR INS. CO.  
EPA region: 9

HWP:

Name: SAFETY-KLEEN  
Address: 6306 FEDERAL BLVD  
City,State,Zip: SAN DIEGO, CA 921140000  
EPA Id: CAD080916968  
Cleanup Status: CLOSED  
Latitude: 32.72993  
Longitude: -117.0631  
Facility Type: Historical - Non-Operating  
Facility Size: Not reported  
Team: Not reported  
Supervisor: Not reported  
Site Code: 540017  
Assembly District: 79  
Senate District: 38  
Public Information Officer: Not reported  
Public Information Officer: Not reported

Closure:

EPA Id: CAD080916968  
Facility Type: Historical - Non-Operating  
Unit Names: CONTAIN1, TANKSTR1  
Event Description: Closure Final - ISSUE CLOSURE VERIFICATION  
Actual Date: 02/03/2010

EPA Id: CAD080916968  
Facility Type: Historical - Non-Operating  
Unit Names: Not reported  
Event Description: New Post-Closure Permit - CALL-IN LETTER ISSUED  
Actual Date: 06/28/2002

EPA Id: CAD080916968  
Facility Type: Historical - Non-Operating  
Unit Names: CONTAIN1, TANKSTR1  
Event Description: Closure - ISSUE CLOSURE VERIFICATION  
Actual Date: 08/25/1998

Alias:

EPA Id: CAD080916968  
Facility Type: Historical - Non-Operating  
Alias Type: Project Code (Site Code)  
Alias: 540017

MAP FINDINGS

Map ID  
Direction  
Distance  
Elevation

Site

Database(s)

EDR ID Number  
EPA ID Number

**31**  
**SE**  
**1/2-1**  
**0.811 mi.**  
**4282 ft.**

**ARTHUR BILLING CONSTRUCTI**  
**1112 BROADWAY**  
**EL CAJON, CA 92021**

**LUST** **S100178759**  
**HIST CORTESE** **N/A**  
**Notify 65**

**Relative:**  
**Higher**  
**Actual:**  
**465 ft.**

**LUST:**  
Name: ARTHUR BILLING CONSTRUCTION  
Address: 1112 BROADWAY  
City,State,Zip: EL CAJON, CA 920214875  
Lead Agency: SAN DIEGO COUNTY LOP  
Case Type: LUST Cleanup Site  
Geo Track: [http://geotracker.waterboards.ca.gov/profile\\_report.asp?global\\_id=T0607300056](http://geotracker.waterboards.ca.gov/profile_report.asp?global_id=T0607300056)  
Global Id: T0607300056  
Latitude: 32.8077841  
Longitude: -116.9438496  
Status: Completed - Case Closed  
Status Date: 04/26/1989  
Case Worker: Not reported  
RB Case Number: 9UT1041  
Local Agency: Not reported  
File Location: Local Agency  
Local Case Number: H26545-001  
Potential Media Affect: Aquifer used for drinking water supply  
Potential Contaminants of Concern: Gasoline  
Site History: Not reported

**LUST:**  
Global Id: T0607300056  
Action Type: Other  
Date: 09/02/1988  
Action: Leak Began  
  
Global Id: T0607300056  
Action Type: Other  
Date: 09/02/1988  
Action: Leak Discovery  
  
Global Id: T0607300056  
Action Type: Other  
Date: 09/02/1988  
Action: Leak Stopped  
  
Global Id: T0607300056  
Action Type: Other  
Date: 09/02/1988  
Action: Leak Reported

**LUST:**  
Global Id: T0607300056  
Status: Open - Case Begin Date  
Status Date: 09/02/1988  
  
Global Id: T0607300056  
Status: Completed - Case Closed  
Status Date: 04/26/1989

Map ID  
Direction  
Distance  
Elevation

MAP FINDINGS

Site

Database(s)

EDR ID Number  
EPA ID Number

**ARTHUR BILLING CONSTRUCTI (Continued)**

**S100178759**

**HIST CORTESE:**

edr\_fname: ARTHUR BILLING CONSTRUCTI  
edr\_fadd1: 1112 BROADWAY  
City,State,Zip: EL CAJON, CA 92021  
Region: CORTESE  
Facility County Code: 37  
Reg By: LTNKA  
Reg Id: 9UT1041

**NOTIFY 65:**

Name: ARTHUR BILLINGS CONSTRUCTION  
Address: 1112 BROADWAY  
City,State,Zip: EL CAJON, CA 92021-4875  
Date Reported: Not reported  
Staff Initials: Not reported  
Board File Number: Not reported  
Facility Type: Not reported  
Discharge Date: Not reported  
Issue Date: Not reported  
Incident Description: Not reported  
Global ID: Not reported  
Status: Not reported

**32**  
**WSW**  
**1/2-1**  
**0.899 mi.**  
**4747 ft.**

**PRECISION PLATING, INC.**  
**1488 PIONEER WAY #12**  
**EL CAJON, CA 92020**

**ENVIROSTOR S110494179**  
**N/A**

**Relative:**  
**Lower**  
**Actual:**  
**392 ft.**

**ENVIROSTOR:**

Name: PRECISION PLATING, INC.  
Address: 1488 PIONEER WAY #12  
City,State,Zip: EL CAJON, CA 92020  
Facility ID: 71003795  
Status: Inactive - Needs Evaluation  
Status Date: Not reported  
Site Code: Not reported  
Site Type: Tiered Permit  
Site Type Detailed: Tiered Permit  
Acres: Not reported  
NPL: NO  
Regulatory Agencies: NONE SPECIFIED  
Lead Agency: NONE SPECIFIED  
Program Manager: Not reported  
Supervisor: Not reported  
Division Branch: Cleanup Cypress  
Assembly: Not reported  
Senate: Not reported  
Special Program: Not reported  
Restricted Use: NO  
Site Mgmt Req: NONE SPECIFIED  
Funding: Not reported  
Latitude: 32.81546  
Longitude: -116.9684  
APN: NONE SPECIFIED  
Past Use: NONE SPECIFIED  
Potential COC: NONE SPECIFIED

Map ID  
Direction  
Distance  
Elevation

MAP FINDINGS

Site

Database(s)

EDR ID Number  
EPA ID Number

**PRECISION PLATING, INC. (Continued)**

**S110494179**

Confirmed COC: NONE SPECIFIED  
Potential Description: NONE SPECIFIED  
Alias Name: CAD982516437  
Alias Type: EPA Identification Number  
Alias Name: 71003795  
Alias Type: Envirostor ID Number

Completed Info:

Completed Area Name: Not reported  
Completed Sub Area Name: Not reported  
Completed Document Type: Not reported  
Completed Date: Not reported  
Comments: Not reported

Future Area Name: Not reported  
Future Sub Area Name: Not reported  
Future Document Type: Not reported  
Future Due Date: Not reported  
Schedule Area Name: Not reported  
Schedule Sub Area Name: Not reported  
Schedule Document Type: Not reported  
Schedule Due Date: Not reported  
Schedule Revised Date: Not reported

33  
West  
1/2-1  
0.940 mi.  
4961 ft.

**SUN PLUMBING CO. INC**  
**575 CYPRESS LN**  
**EL CAJON, CA 92020**

**CPS-SLIC S100178820**  
**Notify 65 N/A**  
**SAN DIEGO CO LOP**  
**CERS**

**Relative:**  
**Lower**  
**Actual:**  
**389 ft.**

CPS-SLIC:  
Name: SUN PLUMBING CO. INC  
Address: 575 CYPRESS LN  
City,State,Zip: EL CAJON, CA 920201607  
Region: STATE  
**Facility Status: Completed - Case Closed**  
Status Date: 02/28/1989  
Global Id: T0608173583  
Lead Agency: SAN DIEGO COUNTY LOP  
Lead Agency Case Number: H03518-001  
Latitude: 32.8166667733024  
Longitude: -116.968796253204  
Case Type: Cleanup Program Site  
Case Worker: Not reported  
Local Agency: Not reported  
RB Case Number: Not reported  
File Location: Local Agency  
Potential Media Affected: Not reported  
Potential Contaminants of Concern: Not reported  
Site History: Not reported

[Click here to access the California GeoTracker records for this facility:](#)

**NOTIFY 65:**

Name: TED WHITT PLUMBING COMPANY  
Address: 575 CYPRESS LANE  
City,State,Zip: EL CAJON, CA 92020-1607  
Date Reported: Not reported



Map ID  
Direction  
Distance  
Elevation

MAP FINDINGS

Site

Database(s)

EDR ID Number  
EPA ID Number

**SUN PLUMBING CO. INC (Continued)**

**S100178820**

Staff Initials: Not reported  
Board File Number: Not reported  
Facility Type: Not reported  
Discharge Date: Not reported  
Issue Date: Not reported  
Incident Description: Not reported  
Global ID: Not reported  
Status: Not reported

**SAN DIEGO CO LOP:**

Name: SUN PLUMBING CO. INC  
Address: 575 CYPRESS LN  
City,State,Zip: EL CAJON, CA 92020  
Record ID: DEH1988-LSAM-H03518-001  
Record Status: Completed  
Opened Date: 10/19/1988  
Parcel Number: 483-021-37-00  
Case Type: FIT - Failed Integrity Test  
Historical Name: TED WHITT PLUMBING CO INC  
SWRCB Global ID: T0608173583  
Funding: N - Non-Billable  
Lead Agency: DEH/SAM  
Lead Agency Date: 10/19/1988  
Census Tract: 162.02  
Community: El Cajon  
Jurisdiction: EL CAJON  
Watershed Basin Number: 907.13  
Water Purveyor: EL CAJON  
Fire Agency: EL CAJON  
Latitude: 32.8158528  
Longitude: -116.9703257  
X MapCoord: 6340647.759  
Y MapCoord: 1877682.691

**CERS:**

Name: SUN PLUMBING CO. INC  
Address: 575 CYPRESS LN  
City,State,Zip: EL CAJON, CA 920201607  
Site ID: 257898  
CERS ID: T0608173583  
CERS Description: Cleanup Program Site

Count: 1 records.

ORPHAN SUMMARY

<u>City</u>	<u>EDR ID</u>	<u>Site Name</u>	<u>Site Address</u>	<u>Zip</u>	<u>Database(s)</u>
EL CAJON	S124673633	BRADLEY APARTMENTS LLC	1059 E BRADLEY AVE UNIT 102 &	92021	HAZNET, HWTS

# GOVERNMENT RECORDS SEARCHED / DATA CURRENCY TRACKING

To maintain currency of the following federal and state databases, EDR contacts the appropriate governmental agency on a monthly or quarterly basis, as required.

**Number of Days to Update:** Provides confirmation that EDR is reporting records that have been updated within 90 days from the date the government agency made the information available to the public.

## **STANDARD ENVIRONMENTAL RECORDS**

### ***Federal NPL site list***

#### **NPL: National Priority List**

National Priorities List (Superfund). The NPL is a subset of CERCLIS and identifies over 1,200 sites for priority cleanup under the Superfund Program. NPL sites may encompass relatively large areas. As such, EDR provides polygon coverage for over 1,000 NPL site boundaries produced by EPA's Environmental Photographic Interpretation Center (EPIC) and regional EPA offices.

Date of Government Version: 12/30/2020	Source: EPA
Date Data Arrived at EDR: 01/14/2021	Telephone: N/A
Date Made Active in Reports: 02/09/2021	Last EDR Contact: 04/01/2021
Number of Days to Update: 26	Next Scheduled EDR Contact: 07/12/2021
	Data Release Frequency: Quarterly

#### **NPL Site Boundaries**

##### **Sources:**

EPA's Environmental Photographic Interpretation Center (EPIC)  
Telephone: 202-564-7333

EPA Region 1  
Telephone 617-918-1143

EPA Region 6  
Telephone: 214-655-6659

EPA Region 3  
Telephone 215-814-5418

EPA Region 7  
Telephone: 913-551-7247

EPA Region 4  
Telephone 404-562-8033

EPA Region 8  
Telephone: 303-312-6774

EPA Region 5  
Telephone 312-886-6686

EPA Region 9  
Telephone: 415-947-4246

EPA Region 10  
Telephone 206-553-8665

#### **Proposed NPL: Proposed National Priority List Sites**

A site that has been proposed for listing on the National Priorities List through the issuance of a proposed rule in the Federal Register. EPA then accepts public comments on the site, responds to the comments, and places on the NPL those sites that continue to meet the requirements for listing.

Date of Government Version: 12/30/2020	Source: EPA
Date Data Arrived at EDR: 01/14/2021	Telephone: N/A
Date Made Active in Reports: 02/09/2021	Last EDR Contact: 04/01/2021
Number of Days to Update: 26	Next Scheduled EDR Contact: 07/12/2021
	Data Release Frequency: Quarterly

#### **NPL LIENS: Federal Superfund Liens**

Federal Superfund Liens. Under the authority granted the USEPA by CERCLA of 1980, the USEPA has the authority to file liens against real property in order to recover remedial action expenditures or when the property owner received notification of potential liability. USEPA compiles a listing of filed notices of Superfund Liens.

# GOVERNMENT RECORDS SEARCHED / DATA CURRENCY TRACKING

Date of Government Version: 10/15/1991  
Date Data Arrived at EDR: 02/02/1994  
Date Made Active in Reports: 03/30/1994  
Number of Days to Update: 56

Source: EPA  
Telephone: 202-564-4267  
Last EDR Contact: 08/15/2011  
Next Scheduled EDR Contact: 11/28/2011  
Data Release Frequency: No Update Planned

## ***Federal Delisted NPL site list***

Delisted NPL: National Priority List Deletions

The National Oil and Hazardous Substances Pollution Contingency Plan (NCP) establishes the criteria that the EPA uses to delete sites from the NPL. In accordance with 40 CFR 300.425.(e), sites may be deleted from the NPL where no further response is appropriate.

Date of Government Version: 12/30/2020  
Date Data Arrived at EDR: 01/14/2021  
Date Made Active in Reports: 02/09/2021  
Number of Days to Update: 26

Source: EPA  
Telephone: N/A  
Last EDR Contact: 04/01/2021  
Next Scheduled EDR Contact: 07/12/2021  
Data Release Frequency: Quarterly

## ***Federal CERCLIS list***

FEDERAL FACILITY: Federal Facility Site Information listing

A listing of National Priority List (NPL) and Base Realignment and Closure (BRAC) sites found in the Comprehensive Environmental Response, Compensation and Liability Information System (CERCLIS) Database where EPA Federal Facilities Restoration and Reuse Office is involved in cleanup activities.

Date of Government Version: 04/03/2019  
Date Data Arrived at EDR: 04/05/2019  
Date Made Active in Reports: 05/14/2019  
Number of Days to Update: 39

Source: Environmental Protection Agency  
Telephone: 703-603-8704  
Last EDR Contact: 03/30/2021  
Next Scheduled EDR Contact: 07/12/2021  
Data Release Frequency: Varies

SEMS: Superfund Enterprise Management System

SEMS (Superfund Enterprise Management System) tracks hazardous waste sites, potentially hazardous waste sites, and remedial activities performed in support of EPA's Superfund Program across the United States. The list was formerly known as CERCLIS, renamed to SEMS by the EPA in 2015. The list contains data on potentially hazardous waste sites that have been reported to the USEPA by states, municipalities, private companies and private persons, pursuant to Section 103 of the Comprehensive Environmental Response, Compensation, and Liability Act (CERCLA). This dataset also contains sites which are either proposed to or on the National Priorities List (NPL) and the sites which are in the screening and assessment phase for possible inclusion on the NPL.

Date of Government Version: 12/30/2020  
Date Data Arrived at EDR: 01/14/2021  
Date Made Active in Reports: 02/18/2021  
Number of Days to Update: 35

Source: EPA  
Telephone: 800-424-9346  
Last EDR Contact: 04/01/2021  
Next Scheduled EDR Contact: 07/26/2021  
Data Release Frequency: Quarterly

## ***Federal CERCLIS NFRAP site list***

SEMS-ARCHIVE: Superfund Enterprise Management System Archive

# GOVERNMENT RECORDS SEARCHED / DATA CURRENCY TRACKING

SEMS-ARCHIVE (Superfund Enterprise Management System Archive) tracks sites that have no further interest under the Federal Superfund Program based on available information. The list was formerly known as the CERCLIS-NFRAP, renamed to SEMS ARCHIVE by the EPA in 2015. EPA may perform a minimal level of assessment work at a site while it is archived if site conditions change and/or new information becomes available. Archived sites have been removed and archived from the inventory of SEMS sites. Archived status indicates that, to the best of EPA's knowledge, assessment at a site has been completed and that EPA has determined no further steps will be taken to list the site on the National Priorities List (NPL), unless information indicates this decision was not appropriate or other considerations require a recommendation for listing at a later time. The decision does not necessarily mean that there is no hazard associated with a given site; it only means that, based upon available information, the location is not judged to be potential NPL site.

Date of Government Version: 12/30/2020	Source: EPA
Date Data Arrived at EDR: 01/14/2021	Telephone: 800-424-9346
Date Made Active in Reports: 02/18/2021	Last EDR Contact: 04/01/2021
Number of Days to Update: 35	Next Scheduled EDR Contact: 07/26/2021
	Data Release Frequency: Quarterly

## ***Federal RCRA CORRACTS facilities list***

CORRACTS: Corrective Action Report

CORRACTS identifies hazardous waste handlers with RCRA corrective action activity.

Date of Government Version: 12/14/2020	Source: EPA
Date Data Arrived at EDR: 12/17/2020	Telephone: 800-424-9346
Date Made Active in Reports: 12/22/2020	Last EDR Contact: 03/23/2021
Number of Days to Update: 5	Next Scheduled EDR Contact: 07/05/2021
	Data Release Frequency: Quarterly

## ***Federal RCRA non-CORRACTS TSD facilities list***

RCRA-TSDF: RCRA - Treatment, Storage and Disposal

RCRAInfo is EPA's comprehensive information system, providing access to data supporting the Resource Conservation and Recovery Act (RCRA) of 1976 and the Hazardous and Solid Waste Amendments (HSWA) of 1984. The database includes selective information on sites which generate, transport, store, treat and/or dispose of hazardous waste as defined by the Resource Conservation and Recovery Act (RCRA). Transporters are individuals or entities that move hazardous waste from the generator offsite to a facility that can recycle, treat, store, or dispose of the waste. TSDFs treat, store, or dispose of the waste.

Date of Government Version: 12/14/2020	Source: Environmental Protection Agency
Date Data Arrived at EDR: 12/17/2020	Telephone: (415) 495-8895
Date Made Active in Reports: 12/22/2020	Last EDR Contact: 03/23/2021
Number of Days to Update: 5	Next Scheduled EDR Contact: 07/05/2021
	Data Release Frequency: Quarterly

## ***Federal RCRA generators list***

RCRA-LQG: RCRA - Large Quantity Generators

RCRAInfo is EPA's comprehensive information system, providing access to data supporting the Resource Conservation and Recovery Act (RCRA) of 1976 and the Hazardous and Solid Waste Amendments (HSWA) of 1984. The database includes selective information on sites which generate, transport, store, treat and/or dispose of hazardous waste as defined by the Resource Conservation and Recovery Act (RCRA). Large quantity generators (LQGs) generate over 1,000 kilograms (kg) of hazardous waste, or over 1 kg of acutely hazardous waste per month.

Date of Government Version: 12/14/2020	Source: Environmental Protection Agency
Date Data Arrived at EDR: 12/17/2020	Telephone: (415) 495-8895
Date Made Active in Reports: 12/22/2020	Last EDR Contact: 03/23/2021
Number of Days to Update: 5	Next Scheduled EDR Contact: 07/05/2021
	Data Release Frequency: Quarterly

## GOVERNMENT RECORDS SEARCHED / DATA CURRENCY TRACKING

### RCRA-SQG: RCRA - Small Quantity Generators

RCRAInfo is EPA's comprehensive information system, providing access to data supporting the Resource Conservation and Recovery Act (RCRA) of 1976 and the Hazardous and Solid Waste Amendments (HSWA) of 1984. The database includes selective information on sites which generate, transport, store, treat and/or dispose of hazardous waste as defined by the Resource Conservation and Recovery Act (RCRA). Small quantity generators (SQGs) generate between 100 kg and 1,000 kg of hazardous waste per month.

Date of Government Version: 12/14/2020	Source: Environmental Protection Agency
Date Data Arrived at EDR: 12/17/2020	Telephone: (415) 495-8895
Date Made Active in Reports: 12/22/2020	Last EDR Contact: 03/23/2021
Number of Days to Update: 5	Next Scheduled EDR Contact: 07/05/2021
	Data Release Frequency: Quarterly

### RCRA-VSQG: RCRA - Very Small Quantity Generators (Formerly Conditionally Exempt Small Quantity Generators)

RCRAInfo is EPA's comprehensive information system, providing access to data supporting the Resource Conservation and Recovery Act (RCRA) of 1976 and the Hazardous and Solid Waste Amendments (HSWA) of 1984. The database includes selective information on sites which generate, transport, store, treat and/or dispose of hazardous waste as defined by the Resource Conservation and Recovery Act (RCRA). Very small quantity generators (VSQGs) generate less than 100 kg of hazardous waste, or less than 1 kg of acutely hazardous waste per month.

Date of Government Version: 12/14/2020	Source: Environmental Protection Agency
Date Data Arrived at EDR: 12/17/2020	Telephone: (415) 495-8895
Date Made Active in Reports: 12/22/2020	Last EDR Contact: 03/23/2021
Number of Days to Update: 5	Next Scheduled EDR Contact: 07/05/2021
	Data Release Frequency: Quarterly

### ***Federal institutional controls / engineering controls registries***

#### LUCIS: Land Use Control Information System

LUCIS contains records of land use control information pertaining to the former Navy Base Realignment and Closure properties.

Date of Government Version: 02/09/2021	Source: Department of the Navy
Date Data Arrived at EDR: 02/11/2021	Telephone: 843-820-7326
Date Made Active in Reports: 03/22/2021	Last EDR Contact: 02/08/2021
Number of Days to Update: 39	Next Scheduled EDR Contact: 05/24/2021
	Data Release Frequency: Varies

#### US ENG CONTROLS: Engineering Controls Sites List

A listing of sites with engineering controls in place. Engineering controls include various forms of caps, building foundations, liners, and treatment methods to create pathway elimination for regulated substances to enter environmental media or effect human health.

Date of Government Version: 10/28/2020	Source: Environmental Protection Agency
Date Data Arrived at EDR: 11/05/2020	Telephone: 703-603-0695
Date Made Active in Reports: 11/18/2020	Last EDR Contact: 02/23/2021
Number of Days to Update: 13	Next Scheduled EDR Contact: 06/06/2021
	Data Release Frequency: Varies

#### US INST CONTROLS: Institutional Controls Sites List

A listing of sites with institutional controls in place. Institutional controls include administrative measures, such as groundwater use restrictions, construction restrictions, property use restrictions, and post remediation care requirements intended to prevent exposure to contaminants remaining on site. Deed restrictions are generally required as part of the institutional controls.

Date of Government Version: 10/28/2020	Source: Environmental Protection Agency
Date Data Arrived at EDR: 11/05/2020	Telephone: 703-603-0695
Date Made Active in Reports: 11/18/2020	Last EDR Contact: 02/23/2021
Number of Days to Update: 13	Next Scheduled EDR Contact: 06/06/2021
	Data Release Frequency: Varies

# GOVERNMENT RECORDS SEARCHED / DATA CURRENCY TRACKING

## **Federal ERNS list**

ERNS: Emergency Response Notification System

Emergency Response Notification System. ERNS records and stores information on reported releases of oil and hazardous substances.

Date of Government Version: 12/14/2020

Date Data Arrived at EDR: 12/15/2020

Date Made Active in Reports: 12/22/2020

Number of Days to Update: 7

Source: National Response Center, United States Coast Guard

Telephone: 202-267-2180

Last EDR Contact: 12/15/2020

Next Scheduled EDR Contact: 07/05/2021

Data Release Frequency: Quarterly

## **State- and tribal - equivalent NPL**

RESPONSE: State Response Sites

Identifies confirmed release sites where DTSC is involved in remediation, either in a lead or oversight capacity. These confirmed release sites are generally high-priority and high potential risk.

Date of Government Version: 01/25/2021

Date Data Arrived at EDR: 01/26/2021

Date Made Active in Reports: 04/13/2021

Number of Days to Update: 77

Source: Department of Toxic Substances Control

Telephone: 916-323-3400

Last EDR Contact: 04/23/2021

Next Scheduled EDR Contact: 08/09/2021

Data Release Frequency: Quarterly

## **State- and tribal - equivalent CERCLIS**

ENVIROSTOR: EnviroStor Database

The Department of Toxic Substances Control's (DTSC's) Site Mitigation and Brownfields Reuse Program's (SMBRP's) EnviroStor database identifies sites that have known contamination or sites for which there may be reasons to investigate further. The database includes the following site types: Federal Superfund sites (National Priorities List (NPL)); State Response, including Military Facilities and State Superfund; Voluntary Cleanup; and School sites. EnviroStor provides similar information to the information that was available in CalSites, and provides additional site information, including, but not limited to, identification of formerly-contaminated properties that have been released for reuse, properties where environmental deed restrictions have been recorded to prevent inappropriate land uses, and risk characterization information that is used to assess potential impacts to public health and the environment at contaminated sites.

Date of Government Version: 01/25/2021

Date Data Arrived at EDR: 01/26/2021

Date Made Active in Reports: 04/13/2021

Number of Days to Update: 77

Source: Department of Toxic Substances Control

Telephone: 916-323-3400

Last EDR Contact: 04/23/2021

Next Scheduled EDR Contact: 08/09/2021

Data Release Frequency: Quarterly

## **State and tribal landfill and/or solid waste disposal site lists**

SWF/LF (SWIS): Solid Waste Information System

Active, Closed and Inactive Landfills. SWF/LF records typically contain an inventory of solid waste disposal facilities or landfills. These may be active or inactive facilities or open dumps that failed to meet RCRA Section 4004 criteria for solid waste landfills or disposal sites.

Date of Government Version: 11/09/2020

Date Data Arrived at EDR: 11/10/2020

Date Made Active in Reports: 01/14/2021

Number of Days to Update: 65

Source: Department of Resources Recycling and Recovery

Telephone: 916-341-6320

Last EDR Contact: 02/09/2021

Next Scheduled EDR Contact: 05/24/2021

Data Release Frequency: Quarterly

## **State and tribal leaking storage tank lists**

# GOVERNMENT RECORDS SEARCHED / DATA CURRENCY TRACKING

## LUST: Leaking Underground Fuel Tank Report (GEOTRACKER)

Leaking Underground Storage Tank (LUST) Sites included in GeoTracker. GeoTracker is the Water Boards data management system for sites that impact, or have the potential to impact, water quality in California, with emphasis on groundwater.

Date of Government Version: 03/08/2021	Source: State Water Resources Control Board
Date Data Arrived at EDR: 03/09/2021	Telephone: see region list
Date Made Active in Reports: 03/30/2021	Last EDR Contact: 03/09/2021
Number of Days to Update: 21	Next Scheduled EDR Contact: 06/21/2021
	Data Release Frequency: Quarterly

## LUST REG 4: Underground Storage Tank Leak List

Los Angeles, Ventura counties. For more current information, please refer to the State Water Resources Control Board's LUST database.

Date of Government Version: 09/07/2004	Source: California Regional Water Quality Control Board Los Angeles Region (4)
Date Data Arrived at EDR: 09/07/2004	Telephone: 213-576-6710
Date Made Active in Reports: 10/12/2004	Last EDR Contact: 09/06/2011
Number of Days to Update: 35	Next Scheduled EDR Contact: 12/19/2011
	Data Release Frequency: No Update Planned

## LUST REG 3: Leaking Underground Storage Tank Database

Leaking Underground Storage Tank locations. Monterey, San Benito, San Luis Obispo, Santa Barbara, Santa Cruz counties.

Date of Government Version: 05/19/2003	Source: California Regional Water Quality Control Board Central Coast Region (3)
Date Data Arrived at EDR: 05/19/2003	Telephone: 805-542-4786
Date Made Active in Reports: 06/02/2003	Last EDR Contact: 07/18/2011
Number of Days to Update: 14	Next Scheduled EDR Contact: 10/31/2011
	Data Release Frequency: No Update Planned

## LUST REG 2: Fuel Leak List

Leaking Underground Storage Tank locations. Alameda, Contra Costa, Marin, Napa, San Francisco, San Mateo, Santa Clara, Solano, Sonoma counties.

Date of Government Version: 09/30/2004	Source: California Regional Water Quality Control Board San Francisco Bay Region (2)
Date Data Arrived at EDR: 10/20/2004	Telephone: 510-622-2433
Date Made Active in Reports: 11/19/2004	Last EDR Contact: 09/19/2011
Number of Days to Update: 30	Next Scheduled EDR Contact: 01/02/2012
	Data Release Frequency: No Update Planned

## LUST REG 1: Active Toxic Site Investigation

Del Norte, Humboldt, Lake, Mendocino, Modoc, Siskiyou, Sonoma, Trinity counties. For more current information, please refer to the State Water Resources Control Board's LUST database.

Date of Government Version: 02/01/2001	Source: California Regional Water Quality Control Board North Coast (1)
Date Data Arrived at EDR: 02/28/2001	Telephone: 707-570-3769
Date Made Active in Reports: 03/29/2001	Last EDR Contact: 08/01/2011
Number of Days to Update: 29	Next Scheduled EDR Contact: 11/14/2011
	Data Release Frequency: No Update Planned

## LUST REG 6V: Leaking Underground Storage Tank Case Listing

Leaking Underground Storage Tank locations. Inyo, Kern, Los Angeles, Mono, San Bernardino counties.

Date of Government Version: 06/07/2005	Source: California Regional Water Quality Control Board Victorville Branch Office (6)
Date Data Arrived at EDR: 06/07/2005	Telephone: 760-241-7365
Date Made Active in Reports: 06/29/2005	Last EDR Contact: 09/12/2011
Number of Days to Update: 22	Next Scheduled EDR Contact: 12/26/2011
	Data Release Frequency: No Update Planned

## LUST REG 6L: Leaking Underground Storage Tank Case Listing

For more current information, please refer to the State Water Resources Control Board's LUST database.



# GOVERNMENT RECORDS SEARCHED / DATA CURRENCY TRACKING

Date of Government Version: 09/09/2003  
Date Data Arrived at EDR: 09/10/2003  
Date Made Active in Reports: 10/07/2003  
Number of Days to Update: 27

Source: California Regional Water Quality Control Board Lahontan Region (6)  
Telephone: 530-542-5572  
Last EDR Contact: 09/12/2011  
Next Scheduled EDR Contact: 12/26/2011  
Data Release Frequency: No Update Planned

## LUST REG 7: Leaking Underground Storage Tank Case Listing

Leaking Underground Storage Tank locations. Imperial, Riverside, San Diego, Santa Barbara counties.

Date of Government Version: 02/26/2004  
Date Data Arrived at EDR: 02/26/2004  
Date Made Active in Reports: 03/24/2004  
Number of Days to Update: 27

Source: California Regional Water Quality Control Board Colorado River Basin Region (7)  
Telephone: 760-776-8943  
Last EDR Contact: 08/01/2011  
Next Scheduled EDR Contact: 11/14/2011  
Data Release Frequency: No Update Planned

## LUST REG 8: Leaking Underground Storage Tanks

California Regional Water Quality Control Board Santa Ana Region (8). For more current information, please refer to the State Water Resources Control Board's LUST database.

Date of Government Version: 02/14/2005  
Date Data Arrived at EDR: 02/15/2005  
Date Made Active in Reports: 03/28/2005  
Number of Days to Update: 41

Source: California Regional Water Quality Control Board Santa Ana Region (8)  
Telephone: 909-782-4496  
Last EDR Contact: 08/15/2011  
Next Scheduled EDR Contact: 11/28/2011  
Data Release Frequency: No Update Planned

## LUST REG 9: Leaking Underground Storage Tank Report

Orange, Riverside, San Diego counties. For more current information, please refer to the State Water Resources Control Board's LUST database.

Date of Government Version: 03/01/2001  
Date Data Arrived at EDR: 04/23/2001  
Date Made Active in Reports: 05/21/2001  
Number of Days to Update: 28

Source: California Regional Water Quality Control Board San Diego Region (9)  
Telephone: 858-637-5595  
Last EDR Contact: 09/26/2011  
Next Scheduled EDR Contact: 01/09/2012  
Data Release Frequency: No Update Planned

## LUST REG 5: Leaking Underground Storage Tank Database

Leaking Underground Storage Tank locations. Alameda, Alpine, Amador, Butte, Colusa, Contra Costa, Calveras, El Dorado, Fresno, Glenn, Kern, Kings, Lake, Lassen, Madera, Mariposa, Merced, Modoc, Napa, Nevada, Placer, Plumas, Sacramento, San Joaquin, Shasta, Solano, Stanislaus, Sutter, Tehama, Tulare, Tuolumne, Yolo, Yuba counties.

Date of Government Version: 07/01/2008  
Date Data Arrived at EDR: 07/22/2008  
Date Made Active in Reports: 07/31/2008  
Number of Days to Update: 9

Source: California Regional Water Quality Control Board Central Valley Region (5)  
Telephone: 916-464-4834  
Last EDR Contact: 07/01/2011  
Next Scheduled EDR Contact: 10/17/2011  
Data Release Frequency: No Update Planned

## INDIAN LUST R10: Leaking Underground Storage Tanks on Indian Land

LUSTs on Indian land in Alaska, Idaho, Oregon and Washington.

Date of Government Version: 11/12/2020  
Date Data Arrived at EDR: 12/16/2020  
Date Made Active in Reports: 03/12/2021  
Number of Days to Update: 86

Source: EPA Region 10  
Telephone: 206-553-2857  
Last EDR Contact: 04/23/2021  
Next Scheduled EDR Contact: 08/02/2021  
Data Release Frequency: Varies

## INDIAN LUST R5: Leaking Underground Storage Tanks on Indian Land

Leaking underground storage tanks located on Indian Land in Michigan, Minnesota and Wisconsin.

Date of Government Version: 10/07/2020  
Date Data Arrived at EDR: 12/16/2020  
Date Made Active in Reports: 03/12/2021  
Number of Days to Update: 86

Source: EPA, Region 5  
Telephone: 312-886-7439  
Last EDR Contact: 04/23/2021  
Next Scheduled EDR Contact: 08/02/2021  
Data Release Frequency: Varies

# GOVERNMENT RECORDS SEARCHED / DATA CURRENCY TRACKING

INDIAN LUST R9: Leaking Underground Storage Tanks on Indian Land  
LUSTs on Indian land in Arizona, California, New Mexico and Nevada

Date of Government Version: 10/01/2020	Source: Environmental Protection Agency
Date Data Arrived at EDR: 12/16/2020	Telephone: 415-972-3372
Date Made Active in Reports: 03/12/2021	Last EDR Contact: 04/23/2021
Number of Days to Update: 86	Next Scheduled EDR Contact: 08/02/2021
	Data Release Frequency: Varies

INDIAN LUST R8: Leaking Underground Storage Tanks on Indian Land  
LUSTs on Indian land in Colorado, Montana, North Dakota, South Dakota, Utah and Wyoming.

Date of Government Version: 10/09/2020	Source: EPA Region 8
Date Data Arrived at EDR: 12/16/2020	Telephone: 303-312-6271
Date Made Active in Reports: 03/12/2021	Last EDR Contact: 04/23/2021
Number of Days to Update: 86	Next Scheduled EDR Contact: 08/02/2021
	Data Release Frequency: Varies

INDIAN LUST R7: Leaking Underground Storage Tanks on Indian Land  
LUSTs on Indian land in Iowa, Kansas, and Nebraska

Date of Government Version: 09/30/2020	Source: EPA Region 7
Date Data Arrived at EDR: 12/22/2020	Telephone: 913-551-7003
Date Made Active in Reports: 03/12/2021	Last EDR Contact: 04/23/2021
Number of Days to Update: 80	Next Scheduled EDR Contact: 08/02/2021
	Data Release Frequency: Varies

INDIAN LUST R4: Leaking Underground Storage Tanks on Indian Land  
LUSTs on Indian land in Florida, Mississippi and North Carolina.

Date of Government Version: 10/02/2020	Source: EPA Region 4
Date Data Arrived at EDR: 12/18/2020	Telephone: 404-562-8677
Date Made Active in Reports: 03/12/2021	Last EDR Contact: 04/23/2021
Number of Days to Update: 84	Next Scheduled EDR Contact: 08/02/2021
	Data Release Frequency: Varies

INDIAN LUST R1: Leaking Underground Storage Tanks on Indian Land  
A listing of leaking underground storage tank locations on Indian Land.

Date of Government Version: 10/01/2020	Source: EPA Region 1
Date Data Arrived at EDR: 12/16/2020	Telephone: 617-918-1313
Date Made Active in Reports: 03/12/2021	Last EDR Contact: 04/23/2021
Number of Days to Update: 86	Next Scheduled EDR Contact: 08/02/2021
	Data Release Frequency: Varies

INDIAN LUST R6: Leaking Underground Storage Tanks on Indian Land  
LUSTs on Indian land in New Mexico and Oklahoma.

Date of Government Version: 04/08/2020	Source: EPA Region 6
Date Data Arrived at EDR: 05/20/2020	Telephone: 214-665-6597
Date Made Active in Reports: 08/12/2020	Last EDR Contact: 04/23/2021
Number of Days to Update: 84	Next Scheduled EDR Contact: 08/02/2021
	Data Release Frequency: Varies

CPS-SLIC: Statewide SLIC Cases (GEOTRACKER)

Cleanup Program Sites (CPS; also known as Site Cleanups [SC] and formerly known as Spills, Leaks, Investigations, and Cleanups [SLIC] sites) included in GeoTracker. GeoTracker is the Water Boards data management system for sites that impact, or have the potential to impact, water quality in California, with emphasis on groundwater.

Date of Government Version: 03/08/2021	Source: State Water Resources Control Board
Date Data Arrived at EDR: 03/09/2021	Telephone: 866-480-1028
Date Made Active in Reports: 03/30/2021	Last EDR Contact: 03/09/2021
Number of Days to Update: 21	Next Scheduled EDR Contact: 06/21/2021
	Data Release Frequency: Varies

# GOVERNMENT RECORDS SEARCHED / DATA CURRENCY TRACKING

## SLIC REG 1: Active Toxic Site Investigations

The SLIC (Spills, Leaks, Investigations and Cleanup) program is designed to protect and restore water quality from spills, leaks, and similar discharges.

Date of Government Version: 04/03/2003  
Date Data Arrived at EDR: 04/07/2003  
Date Made Active in Reports: 04/25/2003  
Number of Days to Update: 18

Source: California Regional Water Quality Control Board, North Coast Region (1)  
Telephone: 707-576-2220  
Last EDR Contact: 08/01/2011  
Next Scheduled EDR Contact: 11/14/2011  
Data Release Frequency: No Update Planned

## SLIC REG 2: Spills, Leaks, Investigation & Cleanup Cost Recovery Listing

The SLIC (Spills, Leaks, Investigations and Cleanup) program is designed to protect and restore water quality from spills, leaks, and similar discharges.

Date of Government Version: 09/30/2004  
Date Data Arrived at EDR: 10/20/2004  
Date Made Active in Reports: 11/19/2004  
Number of Days to Update: 30

Source: Regional Water Quality Control Board San Francisco Bay Region (2)  
Telephone: 510-286-0457  
Last EDR Contact: 09/19/2011  
Next Scheduled EDR Contact: 01/02/2012  
Data Release Frequency: No Update Planned

## SLIC REG 3: Spills, Leaks, Investigation & Cleanup Cost Recovery Listing

The SLIC (Spills, Leaks, Investigations and Cleanup) program is designed to protect and restore water quality from spills, leaks, and similar discharges.

Date of Government Version: 05/18/2006  
Date Data Arrived at EDR: 05/18/2006  
Date Made Active in Reports: 06/15/2006  
Number of Days to Update: 28

Source: California Regional Water Quality Control Board Central Coast Region (3)  
Telephone: 805-549-3147  
Last EDR Contact: 07/18/2011  
Next Scheduled EDR Contact: 10/31/2011  
Data Release Frequency: No Update Planned

## SLIC REG 4: Spills, Leaks, Investigation & Cleanup Cost Recovery Listing

The SLIC (Spills, Leaks, Investigations and Cleanup) program is designed to protect and restore water quality from spills, leaks, and similar discharges.

Date of Government Version: 11/17/2004  
Date Data Arrived at EDR: 11/18/2004  
Date Made Active in Reports: 01/04/2005  
Number of Days to Update: 47

Source: Region Water Quality Control Board Los Angeles Region (4)  
Telephone: 213-576-6600  
Last EDR Contact: 07/01/2011  
Next Scheduled EDR Contact: 10/17/2011  
Data Release Frequency: No Update Planned

## SLIC REG 5: Spills, Leaks, Investigation & Cleanup Cost Recovery Listing

The SLIC (Spills, Leaks, Investigations and Cleanup) program is designed to protect and restore water quality from spills, leaks, and similar discharges.

Date of Government Version: 04/01/2005  
Date Data Arrived at EDR: 04/05/2005  
Date Made Active in Reports: 04/21/2005  
Number of Days to Update: 16

Source: Regional Water Quality Control Board Central Valley Region (5)  
Telephone: 916-464-3291  
Last EDR Contact: 09/12/2011  
Next Scheduled EDR Contact: 12/26/2011  
Data Release Frequency: No Update Planned

## SLIC REG 6V: Spills, Leaks, Investigation & Cleanup Cost Recovery Listing

The SLIC (Spills, Leaks, Investigations and Cleanup) program is designed to protect and restore water quality from spills, leaks, and similar discharges.

Date of Government Version: 05/24/2005  
Date Data Arrived at EDR: 05/25/2005  
Date Made Active in Reports: 06/16/2005  
Number of Days to Update: 22

Source: Regional Water Quality Control Board, Victorville Branch  
Telephone: 619-241-6583  
Last EDR Contact: 08/15/2011  
Next Scheduled EDR Contact: 11/28/2011  
Data Release Frequency: No Update Planned

# GOVERNMENT RECORDS SEARCHED / DATA CURRENCY TRACKING

## SLIC REG 6L: SLIC Sites

The SLIC (Spills, Leaks, Investigations and Cleanup) program is designed to protect and restore water quality from spills, leaks, and similar discharges.

Date of Government Version: 09/07/2004  
Date Data Arrived at EDR: 09/07/2004  
Date Made Active in Reports: 10/12/2004  
Number of Days to Update: 35

Source: California Regional Water Quality Control Board, Lahontan Region  
Telephone: 530-542-5574  
Last EDR Contact: 08/15/2011  
Next Scheduled EDR Contact: 11/28/2011  
Data Release Frequency: No Update Planned

## SLIC REG 7: SLIC List

The SLIC (Spills, Leaks, Investigations and Cleanup) program is designed to protect and restore water quality from spills, leaks, and similar discharges.

Date of Government Version: 11/24/2004  
Date Data Arrived at EDR: 11/29/2004  
Date Made Active in Reports: 01/04/2005  
Number of Days to Update: 36

Source: California Regional Quality Control Board, Colorado River Basin Region  
Telephone: 760-346-7491  
Last EDR Contact: 08/01/2011  
Next Scheduled EDR Contact: 11/14/2011  
Data Release Frequency: No Update Planned

## SLIC REG 8: Spills, Leaks, Investigation & Cleanup Cost Recovery Listing

The SLIC (Spills, Leaks, Investigations and Cleanup) program is designed to protect and restore water quality from spills, leaks, and similar discharges.

Date of Government Version: 04/03/2008  
Date Data Arrived at EDR: 04/03/2008  
Date Made Active in Reports: 04/14/2008  
Number of Days to Update: 11

Source: California Region Water Quality Control Board Santa Ana Region (8)  
Telephone: 951-782-3298  
Last EDR Contact: 09/12/2011  
Next Scheduled EDR Contact: 12/26/2011  
Data Release Frequency: No Update Planned

## SLIC REG 9: Spills, Leaks, Investigation & Cleanup Cost Recovery Listing

The SLIC (Spills, Leaks, Investigations and Cleanup) program is designed to protect and restore water quality from spills, leaks, and similar discharges.

Date of Government Version: 09/10/2007  
Date Data Arrived at EDR: 09/11/2007  
Date Made Active in Reports: 09/28/2007  
Number of Days to Update: 17

Source: California Regional Water Quality Control Board San Diego Region (9)  
Telephone: 858-467-2980  
Last EDR Contact: 08/08/2011  
Next Scheduled EDR Contact: 11/21/2011  
Data Release Frequency: No Update Planned

## **State and tribal registered storage tank lists**

### FEMA UST: Underground Storage Tank Listing

A listing of all FEMA owned underground storage tanks.

Date of Government Version: 01/29/2021  
Date Data Arrived at EDR: 02/17/2021  
Date Made Active in Reports: 03/22/2021  
Number of Days to Update: 33

Source: FEMA  
Telephone: 202-646-5797  
Last EDR Contact: 04/05/2021  
Next Scheduled EDR Contact: 07/19/2021  
Data Release Frequency: Varies

### UST CLOSURE: Proposed Closure of Underground Storage Tank (UST) Cases

UST cases that are being considered for closure by either the State Water Resources Control Board or the Executive Director have been posted for a 60-day public comment period. UST Case Closures being proposed for consideration by the State Water Resources Control Board. These are primarily UST cases that meet closure criteria under the decisional framework in State Water Board Resolution No. 92-49 and other Board orders. UST Case Closures proposed for consideration by the Executive Director pursuant to State Water Board Resolution No. 2012-0061. These are cases that meet the criteria of the Low-Threat UST Case Closure Policy. UST Case Closure Review Denials and Approved Orders.

# GOVERNMENT RECORDS SEARCHED / DATA CURRENCY TRACKING

Date of Government Version: 03/05/2021  
Date Data Arrived at EDR: 03/09/2021  
Date Made Active in Reports: 04/01/2021  
Number of Days to Update: 23

Source: State Water Resources Control Board  
Telephone: 916-327-7844  
Last EDR Contact: 03/09/2021  
Next Scheduled EDR Contact: 06/21/2021  
Data Release Frequency: Varies

## MILITARY UST SITES: Military UST Sites (GEOTRACKER)

Military ust sites

Date of Government Version: 03/08/2021  
Date Data Arrived at EDR: 03/09/2021  
Date Made Active in Reports: 03/30/2021  
Number of Days to Update: 21

Source: State Water Resources Control Board  
Telephone: 866-480-1028  
Last EDR Contact: 03/09/2021  
Next Scheduled EDR Contact: 06/21/2021  
Data Release Frequency: Varies

## UST: Active UST Facilities

Active UST facilities gathered from the local regulatory agencies

Date of Government Version: 03/08/2021  
Date Data Arrived at EDR: 03/09/2021  
Date Made Active in Reports: 03/31/2021  
Number of Days to Update: 22

Source: SWRCB  
Telephone: 916-341-5851  
Last EDR Contact: 03/09/2021  
Next Scheduled EDR Contact: 06/21/2021  
Data Release Frequency: Semi-Annually

## AST: Aboveground Petroleum Storage Tank Facilities

A listing of aboveground storage tank petroleum storage tank locations.

Date of Government Version: 07/06/2016  
Date Data Arrived at EDR: 07/12/2016  
Date Made Active in Reports: 09/19/2016  
Number of Days to Update: 69

Source: California Environmental Protection Agency  
Telephone: 916-327-5092  
Last EDR Contact: 03/12/2021  
Next Scheduled EDR Contact: 06/28/2021  
Data Release Frequency: Varies

## INDIAN UST R1: Underground Storage Tanks on Indian Land

The Indian Underground Storage Tank (UST) database provides information about underground storage tanks on Indian land in EPA Region 1 (Connecticut, Maine, Massachusetts, New Hampshire, Rhode Island, Vermont and ten Tribal Nations).

Date of Government Version: 10/01/2020  
Date Data Arrived at EDR: 12/16/2020  
Date Made Active in Reports: 03/12/2021  
Number of Days to Update: 86

Source: EPA, Region 1  
Telephone: 617-918-1313  
Last EDR Contact: 04/23/2021  
Next Scheduled EDR Contact: 08/02/2021  
Data Release Frequency: Varies

## INDIAN UST R4: Underground Storage Tanks on Indian Land

The Indian Underground Storage Tank (UST) database provides information about underground storage tanks on Indian land in EPA Region 4 (Alabama, Florida, Georgia, Kentucky, Mississippi, North Carolina, South Carolina, Tennessee and Tribal Nations)

Date of Government Version: 10/02/2020  
Date Data Arrived at EDR: 12/18/2020  
Date Made Active in Reports: 03/12/2021  
Number of Days to Update: 84

Source: EPA Region 4  
Telephone: 404-562-9424  
Last EDR Contact: 04/23/2021  
Next Scheduled EDR Contact: 08/02/2021  
Data Release Frequency: Varies

## INDIAN UST R10: Underground Storage Tanks on Indian Land

The Indian Underground Storage Tank (UST) database provides information about underground storage tanks on Indian land in EPA Region 10 (Alaska, Idaho, Oregon, Washington, and Tribal Nations).

# GOVERNMENT RECORDS SEARCHED / DATA CURRENCY TRACKING

Date of Government Version: 11/12/2020  
Date Data Arrived at EDR: 12/16/2020  
Date Made Active in Reports: 03/12/2021  
Number of Days to Update: 86

Source: EPA Region 10  
Telephone: 206-553-2857  
Last EDR Contact: 04/23/2021  
Next Scheduled EDR Contact: 08/02/2021  
Data Release Frequency: Varies

## INDIAN UST R6: Underground Storage Tanks on Indian Land

The Indian Underground Storage Tank (UST) database provides information about underground storage tanks on Indian land in EPA Region 6 (Louisiana, Arkansas, Oklahoma, New Mexico, Texas and 65 Tribes).

Date of Government Version: 04/08/2020  
Date Data Arrived at EDR: 05/20/2020  
Date Made Active in Reports: 08/12/2020  
Number of Days to Update: 84

Source: EPA Region 6  
Telephone: 214-665-7591  
Last EDR Contact: 04/23/2021  
Next Scheduled EDR Contact: 08/02/2021  
Data Release Frequency: Varies

## INDIAN UST R8: Underground Storage Tanks on Indian Land

The Indian Underground Storage Tank (UST) database provides information about underground storage tanks on Indian land in EPA Region 8 (Colorado, Montana, North Dakota, South Dakota, Utah, Wyoming and 27 Tribal Nations).

Date of Government Version: 10/09/2020  
Date Data Arrived at EDR: 12/16/2020  
Date Made Active in Reports: 03/12/2021  
Number of Days to Update: 86

Source: EPA Region 8  
Telephone: 303-312-6137  
Last EDR Contact: 04/23/2021  
Next Scheduled EDR Contact: 08/02/2021  
Data Release Frequency: Varies

## INDIAN UST R9: Underground Storage Tanks on Indian Land

The Indian Underground Storage Tank (UST) database provides information about underground storage tanks on Indian land in EPA Region 9 (Arizona, California, Hawaii, Nevada, the Pacific Islands, and Tribal Nations).

Date of Government Version: 10/01/2020  
Date Data Arrived at EDR: 12/16/2020  
Date Made Active in Reports: 03/12/2021  
Number of Days to Update: 86

Source: EPA Region 9  
Telephone: 415-972-3368  
Last EDR Contact: 04/23/2021  
Next Scheduled EDR Contact: 08/02/2021  
Data Release Frequency: Varies

## INDIAN UST R7: Underground Storage Tanks on Indian Land

The Indian Underground Storage Tank (UST) database provides information about underground storage tanks on Indian land in EPA Region 7 (Iowa, Kansas, Missouri, Nebraska, and 9 Tribal Nations).

Date of Government Version: 09/30/2020  
Date Data Arrived at EDR: 12/22/2020  
Date Made Active in Reports: 03/12/2021  
Number of Days to Update: 80

Source: EPA Region 7  
Telephone: 913-551-7003  
Last EDR Contact: 04/23/2021  
Next Scheduled EDR Contact: 08/02/2021  
Data Release Frequency: Varies

## INDIAN UST R5: Underground Storage Tanks on Indian Land

The Indian Underground Storage Tank (UST) database provides information about underground storage tanks on Indian land in EPA Region 5 (Michigan, Minnesota and Wisconsin and Tribal Nations).

Date of Government Version: 10/07/2020  
Date Data Arrived at EDR: 12/16/2020  
Date Made Active in Reports: 03/12/2021  
Number of Days to Update: 86

Source: EPA Region 5  
Telephone: 312-886-6136  
Last EDR Contact: 04/23/2021  
Next Scheduled EDR Contact: 08/02/2021  
Data Release Frequency: Varies

## **State and tribal voluntary cleanup sites**

### INDIAN VCP R1: Voluntary Cleanup Priority Listing

A listing of voluntary cleanup priority sites located on Indian Land located in Region 1.

# GOVERNMENT RECORDS SEARCHED / DATA CURRENCY TRACKING

Date of Government Version: 07/27/2015  
Date Data Arrived at EDR: 09/29/2015  
Date Made Active in Reports: 02/18/2016  
Number of Days to Update: 142

Source: EPA, Region 1  
Telephone: 617-918-1102  
Last EDR Contact: 03/22/2021  
Next Scheduled EDR Contact: 07/05/2021  
Data Release Frequency: Varies

## INDIAN VCP R7: Voluntary Cleanup Priority Listing

A listing of voluntary cleanup priority sites located on Indian Land located in Region 7.

Date of Government Version: 03/20/2008  
Date Data Arrived at EDR: 04/22/2008  
Date Made Active in Reports: 05/19/2008  
Number of Days to Update: 27

Source: EPA, Region 7  
Telephone: 913-551-7365  
Last EDR Contact: 04/20/2009  
Next Scheduled EDR Contact: 07/20/2009  
Data Release Frequency: Varies

## VCP: Voluntary Cleanup Program Properties

Contains low threat level properties with either confirmed or unconfirmed releases and the project proponents have request that DTSC oversee investigation and/or cleanup activities and have agreed to provide coverage for DTSC's costs.

Date of Government Version: 01/25/2021  
Date Data Arrived at EDR: 01/26/2021  
Date Made Active in Reports: 04/13/2021  
Number of Days to Update: 77

Source: Department of Toxic Substances Control  
Telephone: 916-323-3400  
Last EDR Contact: 04/23/2021  
Next Scheduled EDR Contact: 08/09/2021  
Data Release Frequency: Quarterly

## **State and tribal Brownfields sites**

### BROWNFIELDS: Considered Brownfields Sites Listing

A listing of sites the SWRCB considers to be Brownfields since these are sites have come to them through the MOA Process.

Date of Government Version: 12/17/2020  
Date Data Arrived at EDR: 12/17/2020  
Date Made Active in Reports: 03/09/2021  
Number of Days to Update: 82

Source: State Water Resources Control Board  
Telephone: 916-323-7905  
Last EDR Contact: 03/23/2021  
Next Scheduled EDR Contact: 07/05/2021  
Data Release Frequency: Quarterly

## **ADDITIONAL ENVIRONMENTAL RECORDS**

### **Local Brownfield lists**

#### US BROWNFIELDS: A Listing of Brownfields Sites

Brownfields are real property, the expansion, redevelopment, or reuse of which may be complicated by the presence or potential presence of a hazardous substance, pollutant, or contaminant. Cleaning up and reinvesting in these properties takes development pressures off of undeveloped, open land, and both improves and protects the environment. Assessment, Cleanup and Redevelopment Exchange System (ACRES) stores information reported by EPA Brownfields grant recipients on brownfields properties assessed or cleaned up with grant funding as well as information on Targeted Brownfields Assessments performed by EPA Regions. A listing of ACRES Brownfield sites is obtained from Cleanups in My Community. Cleanups in My Community provides information on Brownfields properties for which information is reported back to EPA, as well as areas served by Brownfields grant programs.

Date of Government Version: 12/11/2020  
Date Data Arrived at EDR: 12/11/2020  
Date Made Active in Reports: 03/02/2021  
Number of Days to Update: 81

Source: Environmental Protection Agency  
Telephone: 202-566-2777  
Last EDR Contact: 03/16/2021  
Next Scheduled EDR Contact: 06/28/2021  
Data Release Frequency: Semi-Annually

### **Local Lists of Landfill / Solid Waste Disposal Sites**

# GOVERNMENT RECORDS SEARCHED / DATA CURRENCY TRACKING

## WMUDS/SWAT: Waste Management Unit Database

Waste Management Unit Database System. WMUDS is used by the State Water Resources Control Board staff and the Regional Water Quality Control Boards for program tracking and inventory of waste management units. WMUDS is composed of the following databases: Facility Information, Scheduled Inspections Information, Waste Management Unit Information, SWAT Program Information, SWAT Report Summary Information, SWAT Report Summary Data, Chapter 15 (formerly Subchapter 15) Information, Chapter 15 Monitoring Parameters, TPCA Program Information, RCRA Program Information, Closure Information, and Interested Parties Information.

Date of Government Version: 04/01/2000	Source: State Water Resources Control Board
Date Data Arrived at EDR: 04/10/2000	Telephone: 916-227-4448
Date Made Active in Reports: 05/10/2000	Last EDR Contact: 04/21/2021
Number of Days to Update: 30	Next Scheduled EDR Contact: 08/09/2021
	Data Release Frequency: No Update Planned

## SWRCY: Recycler Database

A listing of recycling facilities in California.

Date of Government Version: 03/09/2021	Source: Department of Conservation
Date Data Arrived at EDR: 03/09/2021	Telephone: 916-323-3836
Date Made Active in Reports: 03/31/2021	Last EDR Contact: 03/09/2021
Number of Days to Update: 22	Next Scheduled EDR Contact: 06/21/2021
	Data Release Frequency: Quarterly

## HAULERS: Registered Waste Tire Haulers Listing

A listing of registered waste tire haulers.

Date of Government Version: 11/23/2020	Source: Integrated Waste Management Board
Date Data Arrived at EDR: 11/23/2020	Telephone: 916-341-6422
Date Made Active in Reports: 02/08/2021	Last EDR Contact: 02/08/2021
Number of Days to Update: 77	Next Scheduled EDR Contact: 05/24/2021
	Data Release Frequency: Varies

## INDIAN ODI: Report on the Status of Open Dumps on Indian Lands

Location of open dumps on Indian land.

Date of Government Version: 12/31/1998	Source: Environmental Protection Agency
Date Data Arrived at EDR: 12/03/2007	Telephone: 703-308-8245
Date Made Active in Reports: 01/24/2008	Last EDR Contact: 04/22/2021
Number of Days to Update: 52	Next Scheduled EDR Contact: 08/09/2021
	Data Release Frequency: Varies

## ODI: Open Dump Inventory

An open dump is defined as a disposal facility that does not comply with one or more of the Part 257 or Part 258 Subtitle D Criteria.

Date of Government Version: 06/30/1985	Source: Environmental Protection Agency
Date Data Arrived at EDR: 08/09/2004	Telephone: 800-424-9346
Date Made Active in Reports: 09/17/2004	Last EDR Contact: 06/09/2004
Number of Days to Update: 39	Next Scheduled EDR Contact: N/A
	Data Release Frequency: No Update Planned

## DEBRIS REGION 9: Torres Martinez Reservation Illegal Dump Site Locations

A listing of illegal dump sites location on the Torres Martinez Indian Reservation located in eastern Riverside County and northern Imperial County, California.

Date of Government Version: 01/12/2009	Source: EPA, Region 9
Date Data Arrived at EDR: 05/07/2009	Telephone: 415-947-4219
Date Made Active in Reports: 09/21/2009	Last EDR Contact: 04/14/2021
Number of Days to Update: 137	Next Scheduled EDR Contact: 08/02/2021
	Data Release Frequency: No Update Planned



# GOVERNMENT RECORDS SEARCHED / DATA CURRENCY TRACKING

## IHS OPEN DUMPS: Open Dumps on Indian Land

A listing of all open dumps located on Indian Land in the United States.

Date of Government Version: 04/01/2014	Source: Department of Health & Human Services, Indian Health Service
Date Data Arrived at EDR: 08/06/2014	Telephone: 301-443-1452
Date Made Active in Reports: 01/29/2015	Last EDR Contact: 01/29/2021
Number of Days to Update: 176	Next Scheduled EDR Contact: 05/10/2021
	Data Release Frequency: Varies

## Local Lists of Hazardous waste / Contaminated Sites

### US HIST CDL: National Clandestine Laboratory Register

A listing of clandestine drug lab locations that have been removed from the DEAs National Clandestine Laboratory Register.

Date of Government Version: 12/07/2020	Source: Drug Enforcement Administration
Date Data Arrived at EDR: 12/09/2020	Telephone: 202-307-1000
Date Made Active in Reports: 03/02/2021	Last EDR Contact: 02/22/2021
Number of Days to Update: 83	Next Scheduled EDR Contact: 06/06/2021
	Data Release Frequency: No Update Planned

### HIST CAL-SITES: Calsites Database

The Calsites database contains potential or confirmed hazardous substance release properties. In 1996, California EPA reevaluated and significantly reduced the number of sites in the Calsites database. No longer updated by the state agency. It has been replaced by ENVIROSTOR.

Date of Government Version: 08/08/2005	Source: Department of Toxic Substance Control
Date Data Arrived at EDR: 08/03/2006	Telephone: 916-323-3400
Date Made Active in Reports: 08/24/2006	Last EDR Contact: 02/23/2009
Number of Days to Update: 21	Next Scheduled EDR Contact: 05/25/2009
	Data Release Frequency: No Update Planned

### SCH: School Property Evaluation Program

This category contains proposed and existing school sites that are being evaluated by DTSC for possible hazardous materials contamination. In some cases, these properties may be listed in the CalSites category depending on the level of threat to public health and safety or the environment they pose.

Date of Government Version: 01/25/2021	Source: Department of Toxic Substances Control
Date Data Arrived at EDR: 01/26/2021	Telephone: 916-323-3400
Date Made Active in Reports: 04/13/2021	Last EDR Contact: 04/23/2021
Number of Days to Update: 77	Next Scheduled EDR Contact: 08/09/2021
	Data Release Frequency: Quarterly

### CDL: Clandestine Drug Labs

A listing of drug lab locations. Listing of a location in this database does not indicate that any illegal drug lab materials were or were not present there, and does not constitute a determination that the location either requires or does not require additional cleanup work.

Date of Government Version: 12/31/2019	Source: Department of Toxic Substances Control
Date Data Arrived at EDR: 01/20/2021	Telephone: 916-255-6504
Date Made Active in Reports: 04/08/2021	Last EDR Contact: 04/14/2021
Number of Days to Update: 78	Next Scheduled EDR Contact: 07/19/2021
	Data Release Frequency: Varies

### CERS HAZ WASTE: CERS HAZ WASTE

List of sites in the California Environmental Protection Agency (CalEPA) Regulated Site Portal which fall under the Hazardous Chemical Management, Hazardous Waste Onsite Treatment, Household Hazardous Waste Collection, Hazardous Waste Generator, and RCRA LQ HW Generator programs.

# GOVERNMENT RECORDS SEARCHED / DATA CURRENCY TRACKING

Date of Government Version: 01/20/2021  
Date Data Arrived at EDR: 01/20/2021  
Date Made Active in Reports: 04/08/2021  
Number of Days to Update: 78

Source: CalEPA  
Telephone: 916-323-2514  
Last EDR Contact: 04/20/2021  
Next Scheduled EDR Contact: 08/02/2021  
Data Release Frequency: Quarterly

## TOXIC PITS: Toxic Pits Cleanup Act Sites

Toxic PITS Cleanup Act Sites. TOXIC PITS identifies sites suspected of containing hazardous substances where cleanup has not yet been completed.

Date of Government Version: 07/01/1995  
Date Data Arrived at EDR: 08/30/1995  
Date Made Active in Reports: 09/26/1995  
Number of Days to Update: 27

Source: State Water Resources Control Board  
Telephone: 916-227-4364  
Last EDR Contact: 01/26/2009  
Next Scheduled EDR Contact: 04/27/2009  
Data Release Frequency: No Update Planned

## US CDL: Clandestine Drug Labs

A listing of clandestine drug lab locations. The U.S. Department of Justice ("the Department") provides this web site as a public service. It contains addresses of some locations where law enforcement agencies reported they found chemicals or other items that indicated the presence of either clandestine drug laboratories or dumpsites. In most cases, the source of the entries is not the Department, and the Department has not verified the entry and does not guarantee its accuracy. Members of the public must verify the accuracy of all entries by, for example, contacting local law enforcement and local health departments.

Date of Government Version: 12/07/2020  
Date Data Arrived at EDR: 12/09/2020  
Date Made Active in Reports: 03/02/2021  
Number of Days to Update: 83

Source: Drug Enforcement Administration  
Telephone: 202-307-1000  
Last EDR Contact: 02/22/2021  
Next Scheduled EDR Contact: 06/06/2021  
Data Release Frequency: Quarterly

## PFAS: PFAS Contamination Site Location Listing

A listing of PFAS contaminated sites included in the GeoTracker database.

Date of Government Version: 12/07/2020  
Date Data Arrived at EDR: 12/08/2020  
Date Made Active in Reports: 02/22/2021  
Number of Days to Update: 76

Source: State Water Resources Control Board  
Telephone: 866-480-1028  
Last EDR Contact: 02/24/2021  
Next Scheduled EDR Contact: 06/21/2021  
Data Release Frequency: Varies

## **Local Lists of Registered Storage Tanks**

### SWEEPS UST: SWEEPS UST Listing

Statewide Environmental Evaluation and Planning System. This underground storage tank listing was updated and maintained by a company contacted by the SWRCB in the early 1990's. The listing is no longer updated or maintained. The local agency is the contact for more information on a site on the SWEEPS list.

Date of Government Version: 06/01/1994  
Date Data Arrived at EDR: 07/07/2005  
Date Made Active in Reports: 08/11/2005  
Number of Days to Update: 35

Source: State Water Resources Control Board  
Telephone: N/A  
Last EDR Contact: 06/03/2005  
Next Scheduled EDR Contact: N/A  
Data Release Frequency: No Update Planned

### HIST UST: Hazardous Substance Storage Container Database

The Hazardous Substance Storage Container Database is a historical listing of UST sites. Refer to local/county source for current data.

Date of Government Version: 10/15/1990  
Date Data Arrived at EDR: 01/25/1991  
Date Made Active in Reports: 02/12/1991  
Number of Days to Update: 18

Source: State Water Resources Control Board  
Telephone: 916-341-5851  
Last EDR Contact: 07/26/2001  
Next Scheduled EDR Contact: N/A  
Data Release Frequency: No Update Planned

# GOVERNMENT RECORDS SEARCHED / DATA CURRENCY TRACKING

## SAN FRANCISCO AST: Aboveground Storage Tank Site Listing

Aboveground storage tank sites

Date of Government Version: 11/05/2020  
Date Data Arrived at EDR: 11/06/2020  
Date Made Active in Reports: 01/26/2021  
Number of Days to Update: 81

Source: San Francisco County Department of Public Health  
Telephone: 415-252-3896  
Last EDR Contact: 04/27/2021  
Next Scheduled EDR Contact: 08/16/2021  
Data Release Frequency: Varies

## CERS TANKS: California Environmental Reporting System (CERS) Tanks

List of sites in the California Environmental Protection Agency (CalEPA) Regulated Site Portal which fall under the Aboveground Petroleum Storage and Underground Storage Tank regulatory programs.

Date of Government Version: 01/20/2021  
Date Data Arrived at EDR: 01/20/2021  
Date Made Active in Reports: 04/08/2021  
Number of Days to Update: 78

Source: California Environmental Protection Agency  
Telephone: 916-323-2514  
Last EDR Contact: 04/20/2021  
Next Scheduled EDR Contact: 08/02/2021  
Data Release Frequency: Quarterly

## CA FID UST: Facility Inventory Database

The Facility Inventory Database (FID) contains a historical listing of active and inactive underground storage tank locations from the State Water Resource Control Board. Refer to local/county source for current data.

Date of Government Version: 10/31/1994  
Date Data Arrived at EDR: 09/05/1995  
Date Made Active in Reports: 09/29/1995  
Number of Days to Update: 24

Source: California Environmental Protection Agency  
Telephone: 916-341-5851  
Last EDR Contact: 12/28/1998  
Next Scheduled EDR Contact: N/A  
Data Release Frequency: No Update Planned

## **Local Land Records**

### LIENS: Environmental Liens Listing

A listing of property locations with environmental liens for California where DTSC is a lien holder.

Date of Government Version: 11/24/2020  
Date Data Arrived at EDR: 11/30/2020  
Date Made Active in Reports: 02/10/2021  
Number of Days to Update: 72

Source: Department of Toxic Substances Control  
Telephone: 916-323-3400  
Last EDR Contact: 02/26/2021  
Next Scheduled EDR Contact: 06/14/2021  
Data Release Frequency: Varies

### LIENS 2: CERCLA Lien Information

A Federal CERCLA ('Superfund') lien can exist by operation of law at any site or property at which EPA has spent Superfund monies. These monies are spent to investigate and address releases and threatened releases of contamination. CERCLIS provides information as to the identity of these sites and properties.

Date of Government Version: 12/30/2020  
Date Data Arrived at EDR: 01/14/2021  
Date Made Active in Reports: 02/18/2021  
Number of Days to Update: 35

Source: Environmental Protection Agency  
Telephone: 202-564-6023  
Last EDR Contact: 04/01/2021  
Next Scheduled EDR Contact: 07/12/2021  
Data Release Frequency: Semi-Annually

### DEED: Deed Restriction Listing

# GOVERNMENT RECORDS SEARCHED / DATA CURRENCY TRACKING

Site Mitigation and Brownfields Reuse Program Facility Sites with Deed Restrictions & Hazardous Waste Management Program Facility Sites with Deed / Land Use Restriction. The DTSC Site Mitigation and Brownfields Reuse Program (SMBRP) list includes sites cleaned up under the program's oversight and generally does not include current or former hazardous waste facilities that required a hazardous waste facility permit. The list represents deed restrictions that are active. Some sites have multiple deed restrictions. The DTSC Hazardous Waste Management Program (HWMP) has developed a list of current or former hazardous waste facilities that have a recorded land use restriction at the local county recorder's office. The land use restrictions on this list were required by the DTSC HWMP as a result of the presence of hazardous substances that remain on site after the facility (or part of the facility) has been closed or cleaned up. The types of land use restriction include deed notice, deed restriction, or a land use restriction that binds current and future owners.

Date of Government Version: 11/30/2020	Source: DTSC and SWRCB
Date Data Arrived at EDR: 12/01/2020	Telephone: 916-323-3400
Date Made Active in Reports: 02/12/2021	Last EDR Contact: 03/03/2021
Number of Days to Update: 73	Next Scheduled EDR Contact: 06/14/2021
	Data Release Frequency: Semi-Annually

## **Records of Emergency Release Reports**

### **HMIRS: Hazardous Materials Information Reporting System**

Hazardous Materials Incident Report System. HMIRS contains hazardous material spill incidents reported to DOT.

Date of Government Version: 12/16/2020	Source: U.S. Department of Transportation
Date Data Arrived at EDR: 12/17/2020	Telephone: 202-366-4555
Date Made Active in Reports: 03/12/2021	Last EDR Contact: 03/24/2021
Number of Days to Update: 85	Next Scheduled EDR Contact: 07/05/2021
	Data Release Frequency: Quarterly

### **CHMIRS: California Hazardous Material Incident Report System**

California Hazardous Material Incident Reporting System. CHMIRS contains information on reported hazardous material incidents (accidental releases or spills).

Date of Government Version: 12/31/2020	Source: Office of Emergency Services
Date Data Arrived at EDR: 01/20/2021	Telephone: 916-845-8400
Date Made Active in Reports: 04/08/2021	Last EDR Contact: 04/20/2021
Number of Days to Update: 78	Next Scheduled EDR Contact: 08/02/2021
	Data Release Frequency: Semi-Annually

### **LDS: Land Disposal Sites Listing (GEOTRACKER)**

Land Disposal sites (Landfills) included in GeoTracker. GeoTracker is the Water Boards data management system for sites that impact, or have the potential to impact, water quality in California, with emphasis on groundwater.

Date of Government Version: 03/08/2021	Source: State Water Quality Control Board
Date Data Arrived at EDR: 03/09/2021	Telephone: 866-480-1028
Date Made Active in Reports: 03/31/2021	Last EDR Contact: 03/09/2021
Number of Days to Update: 22	Next Scheduled EDR Contact: 06/21/2021
	Data Release Frequency: Quarterly

### **MCS: Military Cleanup Sites Listing (GEOTRACKER)**

Military sites (consisting of: Military UST sites; Military Privatized sites; and Military Cleanup sites [formerly known as DoD non UST]) included in GeoTracker. GeoTracker is the Water Boards data management system for sites that impact, or have the potential to impact, water quality in California, with emphasis on groundwater.

Date of Government Version: 03/08/2021	Source: State Water Resources Control Board
Date Data Arrived at EDR: 03/09/2021	Telephone: 866-480-1028
Date Made Active in Reports: 03/31/2021	Last EDR Contact: 03/09/2021
Number of Days to Update: 22	Next Scheduled EDR Contact: 06/21/2021
	Data Release Frequency: Quarterly

# GOVERNMENT RECORDS SEARCHED / DATA CURRENCY TRACKING

## SPILLS 90: SPILLS90 data from FirstSearch

Spills 90 includes those spill and release records available exclusively from FirstSearch databases. Typically, they may include chemical, oil and/or hazardous substance spills recorded after 1990. Duplicate records that are already included in EDR incident and release records are not included in Spills 90.

Date of Government Version: 06/06/2012	Source: FirstSearch
Date Data Arrived at EDR: 01/03/2013	Telephone: N/A
Date Made Active in Reports: 02/22/2013	Last EDR Contact: 01/03/2013
Number of Days to Update: 50	Next Scheduled EDR Contact: N/A
	Data Release Frequency: No Update Planned

## Other Ascertainable Records

### RCRA NonGen / NLR: RCRA - Non Generators / No Longer Regulated

RCRAInfo is EPA's comprehensive information system, providing access to data supporting the Resource Conservation and Recovery Act (RCRA) of 1976 and the Hazardous and Solid Waste Amendments (HSWA) of 1984. The database includes selective information on sites which generate, transport, store, treat and/or dispose of hazardous waste as defined by the Resource Conservation and Recovery Act (RCRA). Non-Generators do not presently generate hazardous waste.

Date of Government Version: 12/14/2020	Source: Environmental Protection Agency
Date Data Arrived at EDR: 12/17/2020	Telephone: (415) 495-8895
Date Made Active in Reports: 12/22/2020	Last EDR Contact: 03/23/2021
Number of Days to Update: 5	Next Scheduled EDR Contact: 07/05/2021
	Data Release Frequency: Quarterly

### FUDS: Formerly Used Defense Sites

The listing includes locations of Formerly Used Defense Sites properties where the US Army Corps of Engineers is actively working or will take necessary cleanup actions.

Date of Government Version: 02/11/2021	Source: U.S. Army Corps of Engineers
Date Data Arrived at EDR: 02/17/2021	Telephone: 202-528-4285
Date Made Active in Reports: 04/05/2021	Last EDR Contact: 02/17/2021
Number of Days to Update: 47	Next Scheduled EDR Contact: 05/31/2021
	Data Release Frequency: Varies

### DOD: Department of Defense Sites

This data set consists of federally owned or administered lands, administered by the Department of Defense, that have any area equal to or greater than 640 acres of the United States, Puerto Rico, and the U.S. Virgin Islands.

Date of Government Version: 12/31/2005	Source: USGS
Date Data Arrived at EDR: 11/10/2006	Telephone: 888-275-8747
Date Made Active in Reports: 01/11/2007	Last EDR Contact: 04/16/2021
Number of Days to Update: 62	Next Scheduled EDR Contact: 07/26/2021
	Data Release Frequency: Semi-Annually

### FEDLAND: Federal and Indian Lands

Federally and Indian administrated lands of the United States. Lands included are administrated by: Army Corps of Engineers, Bureau of Reclamation, National Wild and Scenic River, National Wildlife Refuge, Public Domain Land, Wilderness, Wilderness Study Area, Wildlife Management Area, Bureau of Indian Affairs, Bureau of Land Management, Department of Justice, Forest Service, Fish and Wildlife Service, National Park Service.

Date of Government Version: 04/02/2018	Source: U.S. Geological Survey
Date Data Arrived at EDR: 04/11/2018	Telephone: 888-275-8747
Date Made Active in Reports: 11/06/2019	Last EDR Contact: 04/05/2021
Number of Days to Update: 574	Next Scheduled EDR Contact: 07/19/2021
	Data Release Frequency: N/A

### SCRD DRYCLEANERS: State Coalition for Remediation of Drycleaners Listing

The State Coalition for Remediation of Drycleaners was established in 1998, with support from the U.S. EPA Office of Superfund Remediation and Technology Innovation. It is comprised of representatives of states with established drycleaner remediation programs. Currently the member states are Alabama, Connecticut, Florida, Illinois, Kansas, Minnesota, Missouri, North Carolina, Oregon, South Carolina, Tennessee, Texas, and Wisconsin.

# GOVERNMENT RECORDS SEARCHED / DATA CURRENCY TRACKING

Date of Government Version: 01/01/2017  
Date Data Arrived at EDR: 02/03/2017  
Date Made Active in Reports: 04/07/2017  
Number of Days to Update: 63

Source: Environmental Protection Agency  
Telephone: 615-532-8599  
Last EDR Contact: 02/09/2021  
Next Scheduled EDR Contact: 05/24/2021  
Data Release Frequency: Varies

## US FIN ASSUR: Financial Assurance Information

All owners and operators of facilities that treat, store, or dispose of hazardous waste are required to provide proof that they will have sufficient funds to pay for the clean up, closure, and post-closure care of their facilities.

Date of Government Version: 12/14/2020  
Date Data Arrived at EDR: 12/17/2020  
Date Made Active in Reports: 03/12/2021  
Number of Days to Update: 85

Source: Environmental Protection Agency  
Telephone: 202-566-1917  
Last EDR Contact: 03/23/2021  
Next Scheduled EDR Contact: 07/05/2021  
Data Release Frequency: Quarterly

## EPA WATCH LIST: EPA WATCH LIST

EPA maintains a "Watch List" to facilitate dialogue between EPA, state and local environmental agencies on enforcement matters relating to facilities with alleged violations identified as either significant or high priority. Being on the Watch List does not mean that the facility has actually violated the law only that an investigation by EPA or a state or local environmental agency has led those organizations to allege that an unproven violation has in fact occurred. Being on the Watch List does not represent a higher level of concern regarding the alleged violations that were detected, but instead indicates cases requiring additional dialogue between EPA, state and local agencies - primarily because of the length of time the alleged violation has gone unaddressed or unresolved.

Date of Government Version: 08/30/2013  
Date Data Arrived at EDR: 03/21/2014  
Date Made Active in Reports: 06/17/2014  
Number of Days to Update: 88

Source: Environmental Protection Agency  
Telephone: 617-520-3000  
Last EDR Contact: 02/02/2021  
Next Scheduled EDR Contact: 05/17/2021  
Data Release Frequency: Quarterly

## 2020 COR ACTION: 2020 Corrective Action Program List

The EPA has set ambitious goals for the RCRA Corrective Action program by creating the 2020 Corrective Action Universe. This RCRA cleanup baseline includes facilities expected to need corrective action. The 2020 universe contains a wide variety of sites. Some properties are heavily contaminated while others were contaminated but have since been cleaned up. Still others have not been fully investigated yet, and may require little or no remediation. Inclusion in the 2020 Universe does not necessarily imply failure on the part of a facility to meet its RCRA obligations.

Date of Government Version: 09/30/2017  
Date Data Arrived at EDR: 05/08/2018  
Date Made Active in Reports: 07/20/2018  
Number of Days to Update: 73

Source: Environmental Protection Agency  
Telephone: 703-308-4044  
Last EDR Contact: 02/05/2021  
Next Scheduled EDR Contact: 05/17/2021  
Data Release Frequency: Varies

## TSCA: Toxic Substances Control Act

Toxic Substances Control Act. TSCA identifies manufacturers and importers of chemical substances included on the TSCA Chemical Substance Inventory list. It includes data on the production volume of these substances by plant site.

Date of Government Version: 12/31/2016  
Date Data Arrived at EDR: 06/17/2020  
Date Made Active in Reports: 09/10/2020  
Number of Days to Update: 85

Source: EPA  
Telephone: 202-260-5521  
Last EDR Contact: 03/19/2021  
Next Scheduled EDR Contact: 06/28/2021  
Data Release Frequency: Every 4 Years

## TRIS: Toxic Chemical Release Inventory System

Toxic Release Inventory System. TRIS identifies facilities which release toxic chemicals to the air, water and land in reportable quantities under SARA Title III Section 313.

# GOVERNMENT RECORDS SEARCHED / DATA CURRENCY TRACKING

Date of Government Version: 12/31/2018  
Date Data Arrived at EDR: 08/14/2020  
Date Made Active in Reports: 11/04/2020  
Number of Days to Update: 82

Source: EPA  
Telephone: 202-566-0250  
Last EDR Contact: 02/02/2021  
Next Scheduled EDR Contact: 05/31/2021  
Data Release Frequency: Annually

## SSTS: Section 7 Tracking Systems

Section 7 of the Federal Insecticide, Fungicide and Rodenticide Act, as amended (92 Stat. 829) requires all registered pesticide-producing establishments to submit a report to the Environmental Protection Agency by March 1st each year. Each establishment must report the types and amounts of pesticides, active ingredients and devices being produced, and those having been produced and sold or distributed in the past year.

Date of Government Version: 01/20/2021  
Date Data Arrived at EDR: 01/21/2021  
Date Made Active in Reports: 03/22/2021  
Number of Days to Update: 60

Source: EPA  
Telephone: 202-564-4203  
Last EDR Contact: 04/20/2021  
Next Scheduled EDR Contact: 08/02/2021  
Data Release Frequency: Annually

## ROD: Records Of Decision

Record of Decision. ROD documents mandate a permanent remedy at an NPL (Superfund) site containing technical and health information to aid in the cleanup.

Date of Government Version: 12/30/2020  
Date Data Arrived at EDR: 01/14/2021  
Date Made Active in Reports: 02/18/2021  
Number of Days to Update: 35

Source: EPA  
Telephone: 703-416-0223  
Last EDR Contact: 04/01/2021  
Next Scheduled EDR Contact: 06/14/2021  
Data Release Frequency: Annually

## RMP: Risk Management Plans

When Congress passed the Clean Air Act Amendments of 1990, it required EPA to publish regulations and guidance for chemical accident prevention at facilities using extremely hazardous substances. The Risk Management Program Rule (RMP Rule) was written to implement Section 112(r) of these amendments. The rule, which built upon existing industry codes and standards, requires companies of all sizes that use certain flammable and toxic substances to develop a Risk Management Program, which includes a(n): Hazard assessment that details the potential effects of an accidental release, an accident history of the last five years, and an evaluation of worst-case and alternative accidental releases; Prevention program that includes safety precautions and maintenance, monitoring, and employee training measures; and Emergency response program that spells out emergency health care, employee training measures and procedures for informing the public and response agencies (e.g the fire department) should an accident occur.

Date of Government Version: 11/02/2020  
Date Data Arrived at EDR: 11/12/2020  
Date Made Active in Reports: 01/25/2021  
Number of Days to Update: 74

Source: Environmental Protection Agency  
Telephone: 202-564-8600  
Last EDR Contact: 04/19/2021  
Next Scheduled EDR Contact: 08/02/2021  
Data Release Frequency: Varies

## RAATS: RCRA Administrative Action Tracking System

RCRA Administration Action Tracking System. RAATS contains records based on enforcement actions issued under RCRA pertaining to major violators and includes administrative and civil actions brought by the EPA. For administration actions after September 30, 1995, data entry in the RAATS database was discontinued. EPA will retain a copy of the database for historical records. It was necessary to terminate RAATS because a decrease in agency resources made it impossible to continue to update the information contained in the database.

Date of Government Version: 04/17/1995  
Date Data Arrived at EDR: 07/03/1995  
Date Made Active in Reports: 08/07/1995  
Number of Days to Update: 35

Source: EPA  
Telephone: 202-564-4104  
Last EDR Contact: 06/02/2008  
Next Scheduled EDR Contact: 09/01/2008  
Data Release Frequency: No Update Planned

# GOVERNMENT RECORDS SEARCHED / DATA CURRENCY TRACKING

## PRP: Potentially Responsible Parties

A listing of verified Potentially Responsible Parties

Date of Government Version: 12/30/2020	Source: EPA
Date Data Arrived at EDR: 01/14/2021	Telephone: 202-564-6023
Date Made Active in Reports: 03/05/2021	Last EDR Contact: 03/11/2021
Number of Days to Update: 50	Next Scheduled EDR Contact: 05/17/2021
	Data Release Frequency: Quarterly

## PADS: PCB Activity Database System

PCB Activity Database. PADS Identifies generators, transporters, commercial storers and/or brokers and disposers of PCB's who are required to notify the EPA of such activities.

Date of Government Version: 11/19/2020	Source: EPA
Date Data Arrived at EDR: 01/08/2021	Telephone: 202-566-0500
Date Made Active in Reports: 03/22/2021	Last EDR Contact: 04/09/2021
Number of Days to Update: 73	Next Scheduled EDR Contact: 07/19/2021
	Data Release Frequency: Annually

## ICIS: Integrated Compliance Information System

The Integrated Compliance Information System (ICIS) supports the information needs of the national enforcement and compliance program as well as the unique needs of the National Pollutant Discharge Elimination System (NPDES) program.

Date of Government Version: 11/18/2016	Source: Environmental Protection Agency
Date Data Arrived at EDR: 11/23/2016	Telephone: 202-564-2501
Date Made Active in Reports: 02/10/2017	Last EDR Contact: 03/31/2021
Number of Days to Update: 79	Next Scheduled EDR Contact: 07/19/2021
	Data Release Frequency: Quarterly

## FTTS: FIFRA/ TSCA Tracking System - FIFRA (Federal Insecticide, Fungicide, & Rodenticide Act)/TSCA (Toxic Substances Control Act)

FTTS tracks administrative cases and pesticide enforcement actions and compliance activities related to FIFRA, TSCA and EPCRA (Emergency Planning and Community Right-to-Know Act). To maintain currency, EDR contacts the Agency on a quarterly basis.

Date of Government Version: 04/09/2009	Source: EPA/Office of Prevention, Pesticides and Toxic Substances
Date Data Arrived at EDR: 04/16/2009	Telephone: 202-566-1667
Date Made Active in Reports: 05/11/2009	Last EDR Contact: 08/18/2017
Number of Days to Update: 25	Next Scheduled EDR Contact: 12/04/2017
	Data Release Frequency: No Update Planned

## FTTS INSP: FIFRA/ TSCA Tracking System - FIFRA (Federal Insecticide, Fungicide, & Rodenticide Act)/TSCA (Toxic Substances Control Act)

A listing of FIFRA/TSCA Tracking System (FTTS) inspections and enforcements.

Date of Government Version: 04/09/2009	Source: EPA
Date Data Arrived at EDR: 04/16/2009	Telephone: 202-566-1667
Date Made Active in Reports: 05/11/2009	Last EDR Contact: 08/18/2017
Number of Days to Update: 25	Next Scheduled EDR Contact: 12/04/2017
	Data Release Frequency: No Update Planned

## MLTS: Material Licensing Tracking System

MLTS is maintained by the Nuclear Regulatory Commission and contains a list of approximately 8,100 sites which possess or use radioactive materials and which are subject to NRC licensing requirements. To maintain currency, EDR contacts the Agency on a quarterly basis.

Date of Government Version: 08/05/2020	Source: Nuclear Regulatory Commission
Date Data Arrived at EDR: 08/10/2020	Telephone: 301-415-7169
Date Made Active in Reports: 10/08/2020	Last EDR Contact: 04/16/2021
Number of Days to Update: 59	Next Scheduled EDR Contact: 08/02/2021
	Data Release Frequency: Quarterly



# GOVERNMENT RECORDS SEARCHED / DATA CURRENCY TRACKING

## COAL ASH DOE: Steam-Electric Plant Operation Data

A listing of power plants that store ash in surface ponds.

Date of Government Version: 12/31/2019	Source: Department of Energy
Date Data Arrived at EDR: 12/01/2020	Telephone: 202-586-8719
Date Made Active in Reports: 02/09/2021	Last EDR Contact: 03/05/2021
Number of Days to Update: 70	Next Scheduled EDR Contact: 06/14/2021
	Data Release Frequency: Varies

## COAL ASH EPA: Coal Combustion Residues Surface Impoundments List

A listing of coal combustion residues surface impoundments with high hazard potential ratings.

Date of Government Version: 01/12/2017	Source: Environmental Protection Agency
Date Data Arrived at EDR: 03/05/2019	Telephone: N/A
Date Made Active in Reports: 11/11/2019	Last EDR Contact: 03/02/2021
Number of Days to Update: 251	Next Scheduled EDR Contact: 06/14/2021
	Data Release Frequency: Varies

## PCB TRANSFORMER: PCB Transformer Registration Database

The database of PCB transformer registrations that includes all PCB registration submittals.

Date of Government Version: 09/13/2019	Source: Environmental Protection Agency
Date Data Arrived at EDR: 11/06/2019	Telephone: 202-566-0517
Date Made Active in Reports: 02/10/2020	Last EDR Contact: 02/05/2021
Number of Days to Update: 96	Next Scheduled EDR Contact: 05/17/2021
	Data Release Frequency: Varies

## RADINFO: Radiation Information Database

The Radiation Information Database (RADINFO) contains information about facilities that are regulated by U.S. Environmental Protection Agency (EPA) regulations for radiation and radioactivity.

Date of Government Version: 07/01/2019	Source: Environmental Protection Agency
Date Data Arrived at EDR: 07/01/2019	Telephone: 202-343-9775
Date Made Active in Reports: 09/23/2019	Last EDR Contact: 03/25/2021
Number of Days to Update: 84	Next Scheduled EDR Contact: 07/12/2021
	Data Release Frequency: Quarterly

## HIST FTTS: FIFRA/TSCA Tracking System Administrative Case Listing

A complete administrative case listing from the FIFRA/TSCA Tracking System (FTTS) for all ten EPA regions. The information was obtained from the National Compliance Database (NCDB). NCDB supports the implementation of FIFRA (Federal Insecticide, Fungicide, and Rodenticide Act) and TSCA (Toxic Substances Control Act). Some EPA regions are now closing out records. Because of that, and the fact that some EPA regions are not providing EPA Headquarters with updated records, it was decided to create a HIST FTTS database. It included records that may not be included in the newer FTTS database updates. This database is no longer updated.

Date of Government Version: 10/19/2006	Source: Environmental Protection Agency
Date Data Arrived at EDR: 03/01/2007	Telephone: 202-564-2501
Date Made Active in Reports: 04/10/2007	Last EDR Contact: 12/17/2007
Number of Days to Update: 40	Next Scheduled EDR Contact: 03/17/2008
	Data Release Frequency: No Update Planned

## HIST FTTS INSP: FIFRA/TSCA Tracking System Inspection & Enforcement Case Listing

A complete inspection and enforcement case listing from the FIFRA/TSCA Tracking System (FTTS) for all ten EPA regions. The information was obtained from the National Compliance Database (NCDB). NCDB supports the implementation of FIFRA (Federal Insecticide, Fungicide, and Rodenticide Act) and TSCA (Toxic Substances Control Act). Some EPA regions are now closing out records. Because of that, and the fact that some EPA regions are not providing EPA Headquarters with updated records, it was decided to create a HIST FTTS database. It included records that may not be included in the newer FTTS database updates. This database is no longer updated.

# GOVERNMENT RECORDS SEARCHED / DATA CURRENCY TRACKING

Date of Government Version: 10/19/2006  
Date Data Arrived at EDR: 03/01/2007  
Date Made Active in Reports: 04/10/2007  
Number of Days to Update: 40

Source: Environmental Protection Agency  
Telephone: 202-564-2501  
Last EDR Contact: 12/17/2008  
Next Scheduled EDR Contact: 03/17/2008  
Data Release Frequency: No Update Planned

## DOT OPS: Incident and Accident Data

Department of Transportation, Office of Pipeline Safety Incident and Accident data.

Date of Government Version: 01/02/2020  
Date Data Arrived at EDR: 01/28/2020  
Date Made Active in Reports: 04/17/2020  
Number of Days to Update: 80

Source: Department of Transportation, Office of Pipeline Safety  
Telephone: 202-366-4595  
Last EDR Contact: 04/27/2021  
Next Scheduled EDR Contact: 08/09/2021  
Data Release Frequency: Quarterly

## CONSENT: Superfund (CERCLA) Consent Decrees

Major legal settlements that establish responsibility and standards for cleanup at NPL (Superfund) sites. Released periodically by United States District Courts after settlement by parties to litigation matters.

Date of Government Version: 12/31/2020  
Date Data Arrived at EDR: 01/13/2021  
Date Made Active in Reports: 03/22/2021  
Number of Days to Update: 68

Source: Department of Justice, Consent Decree Library  
Telephone: Varies  
Last EDR Contact: 04/05/2021  
Next Scheduled EDR Contact: 07/19/2021  
Data Release Frequency: Varies

## BRS: Biennial Reporting System

The Biennial Reporting System is a national system administered by the EPA that collects data on the generation and management of hazardous waste. BRS captures detailed data from two groups: Large Quantity Generators (LQG) and Treatment, Storage, and Disposal Facilities.

Date of Government Version: 12/31/2017  
Date Data Arrived at EDR: 06/22/2020  
Date Made Active in Reports: 11/20/2020  
Number of Days to Update: 151

Source: EPA/NTIS  
Telephone: 800-424-9346  
Last EDR Contact: 03/23/2021  
Next Scheduled EDR Contact: 07/05/2021  
Data Release Frequency: Biennially

## INDIAN RESERV: Indian Reservations

This map layer portrays Indian administered lands of the United States that have any area equal to or greater than 640 acres.

Date of Government Version: 12/31/2014  
Date Data Arrived at EDR: 07/14/2015  
Date Made Active in Reports: 01/10/2017  
Number of Days to Update: 546

Source: USGS  
Telephone: 202-208-3710  
Last EDR Contact: 04/06/2021  
Next Scheduled EDR Contact: 07/19/2021  
Data Release Frequency: Semi-Annually

## FUSRAP: Formerly Utilized Sites Remedial Action Program

DOE established the Formerly Utilized Sites Remedial Action Program (FUSRAP) in 1974 to remediate sites where radioactive contamination remained from Manhattan Project and early U.S. Atomic Energy Commission (AEC) operations.

Date of Government Version: 08/08/2017  
Date Data Arrived at EDR: 09/11/2018  
Date Made Active in Reports: 09/14/2018  
Number of Days to Update: 3

Source: Department of Energy  
Telephone: 202-586-3559  
Last EDR Contact: 02/02/2021  
Next Scheduled EDR Contact: 05/17/2021  
Data Release Frequency: Varies

## UMTRA: Uranium Mill Tailings Sites

Uranium ore was mined by private companies for federal government use in national defense programs. When the mills shut down, large piles of the sand-like material (mill tailings) remain after uranium has been extracted from the ore. Levels of human exposure to radioactive materials from the piles are low; however, in some cases tailings were used as construction materials before the potential health hazards of the tailings were recognized.

# GOVERNMENT RECORDS SEARCHED / DATA CURRENCY TRACKING

Date of Government Version: 08/30/2019  
Date Data Arrived at EDR: 11/15/2019  
Date Made Active in Reports: 01/28/2020  
Number of Days to Update: 74

Source: Department of Energy  
Telephone: 505-845-0011  
Last EDR Contact: 02/18/2021  
Next Scheduled EDR Contact: 05/31/2021  
Data Release Frequency: Varies

## LEAD SMELTER 1: Lead Smelter Sites

A listing of former lead smelter site locations.

Date of Government Version: 12/30/2020  
Date Data Arrived at EDR: 01/14/2021  
Date Made Active in Reports: 02/09/2021  
Number of Days to Update: 26

Source: Environmental Protection Agency  
Telephone: 703-603-8787  
Last EDR Contact: 04/01/2021  
Next Scheduled EDR Contact: 07/12/2021  
Data Release Frequency: Varies

## LEAD SMELTER 2: Lead Smelter Sites

A list of several hundred sites in the U.S. where secondary lead smelting was done from 1931 and 1964. These sites may pose a threat to public health through ingestion or inhalation of contaminated soil or dust

Date of Government Version: 04/05/2001  
Date Data Arrived at EDR: 10/27/2010  
Date Made Active in Reports: 12/02/2010  
Number of Days to Update: 36

Source: American Journal of Public Health  
Telephone: 703-305-6451  
Last EDR Contact: 12/02/2009  
Next Scheduled EDR Contact: N/A  
Data Release Frequency: No Update Planned

## US AIRS (AFS): Aerometric Information Retrieval System Facility Subsystem (AFS)

The database is a sub-system of Aerometric Information Retrieval System (AIRS). AFS contains compliance data on air pollution point sources regulated by the U.S. EPA and/or state and local air regulatory agencies. This information comes from source reports by various stationary sources of air pollution, such as electric power plants, steel mills, factories, and universities, and provides information about the air pollutants they produce. Action, air program, air program pollutant, and general level plant data. It is used to track emissions and compliance data from industrial plants.

Date of Government Version: 10/12/2016  
Date Data Arrived at EDR: 10/26/2016  
Date Made Active in Reports: 02/03/2017  
Number of Days to Update: 100

Source: EPA  
Telephone: 202-564-2496  
Last EDR Contact: 09/26/2017  
Next Scheduled EDR Contact: 01/08/2018  
Data Release Frequency: Annually

## US AIRS MINOR: Air Facility System Data

A listing of minor source facilities.

Date of Government Version: 10/12/2016  
Date Data Arrived at EDR: 10/26/2016  
Date Made Active in Reports: 02/03/2017  
Number of Days to Update: 100

Source: EPA  
Telephone: 202-564-2496  
Last EDR Contact: 09/26/2017  
Next Scheduled EDR Contact: 01/08/2018  
Data Release Frequency: Annually

## MINES VIOLATIONS: MSHA Violation Assessment Data

Mines violation and assessment information. Department of Labor, Mine Safety & Health Administration.

Date of Government Version: 11/24/2020  
Date Data Arrived at EDR: 11/30/2020  
Date Made Active in Reports: 01/25/2021  
Number of Days to Update: 56

Source: DOL, Mine Safety & Health Administration  
Telephone: 202-693-9424  
Last EDR Contact: 03/01/2021  
Next Scheduled EDR Contact: 06/14/2021  
Data Release Frequency: Quarterly

## US MINES: Mines Master Index File

Contains all mine identification numbers issued for mines active or opened since 1971. The data also includes violation information.

# GOVERNMENT RECORDS SEARCHED / DATA CURRENCY TRACKING

Date of Government Version: 11/03/2020  
Date Data Arrived at EDR: 11/23/2020  
Date Made Active in Reports: 01/25/2021  
Number of Days to Update: 63

Source: Department of Labor, Mine Safety and Health Administration  
Telephone: 303-231-5959  
Last EDR Contact: 02/24/2021  
Next Scheduled EDR Contact: 06/06/2021  
Data Release Frequency: Semi-Annually

## US MINES 2: Ferrous and Nonferrous Metal Mines Database Listing

This map layer includes ferrous (ferrous metal mines are facilities that extract ferrous metals, such as iron ore or molybdenum) and nonferrous (Nonferrous metal mines are facilities that extract nonferrous metals, such as gold, silver, copper, zinc, and lead) metal mines in the United States.

Date of Government Version: 05/06/2020  
Date Data Arrived at EDR: 05/27/2020  
Date Made Active in Reports: 08/13/2020  
Number of Days to Update: 78

Source: USGS  
Telephone: 703-648-7709  
Last EDR Contact: 02/26/2021  
Next Scheduled EDR Contact: 06/06/2021  
Data Release Frequency: Varies

## US MINES 3: Active Mines & Mineral Plants Database Listing

Active Mines and Mineral Processing Plant operations for commodities monitored by the Minerals Information Team of the USGS.

Date of Government Version: 04/14/2011  
Date Data Arrived at EDR: 06/08/2011  
Date Made Active in Reports: 09/13/2011  
Number of Days to Update: 97

Source: USGS  
Telephone: 703-648-7709  
Last EDR Contact: 02/26/2021  
Next Scheduled EDR Contact: 06/06/2021  
Data Release Frequency: Varies

## ABANDONED MINES: Abandoned Mines

An inventory of land and water impacted by past mining (primarily coal mining) is maintained by OSMRE to provide information needed to implement the Surface Mining Control and Reclamation Act of 1977 (SMCRA). The inventory contains information on the location, type, and extent of AML impacts, as well as, information on the cost associated with the reclamation of those problems. The inventory is based upon field surveys by State, Tribal, and OSMRE program officials. It is dynamic to the extent that it is modified as new problems are identified and existing problems are reclaimed.

Date of Government Version: 12/11/2020  
Date Data Arrived at EDR: 12/11/2020  
Date Made Active in Reports: 03/02/2021  
Number of Days to Update: 81

Source: Department of Interior  
Telephone: 202-208-2609  
Last EDR Contact: 03/10/2021  
Next Scheduled EDR Contact: 06/21/2021  
Data Release Frequency: Quarterly

## FINDS: Facility Index System/Facility Registry System

Facility Index System. FINDS contains both facility information and 'pointers' to other sources that contain more detail. EDR includes the following FINDS databases in this report: PCS (Permit Compliance System), AIRS (Aerometric Information Retrieval System), DOCKET (Enforcement Docket used to manage and track information on civil judicial enforcement cases for all environmental statutes), FURS (Federal Underground Injection Control), C-DOCKET (Criminal Docket System used to track criminal enforcement actions for all environmental statutes), FFIS (Federal Facilities Information System), STATE (State Environmental Laws and Statutes), and PADS (PCB Activity Data System).

Date of Government Version: 02/03/2021  
Date Data Arrived at EDR: 03/03/2021  
Date Made Active in Reports: 04/05/2021  
Number of Days to Update: 33

Source: EPA  
Telephone: (415) 947-8000  
Last EDR Contact: 03/03/2021  
Next Scheduled EDR Contact: 06/14/2021  
Data Release Frequency: Quarterly

## UXO: Unexploded Ordnance Sites

A listing of unexploded ordnance site locations

Date of Government Version: 12/31/2018  
Date Data Arrived at EDR: 07/02/2020  
Date Made Active in Reports: 09/17/2020  
Number of Days to Update: 77

Source: Department of Defense  
Telephone: 703-704-1564  
Last EDR Contact: 04/13/2021  
Next Scheduled EDR Contact: 07/26/2021  
Data Release Frequency: Varies

# GOVERNMENT RECORDS SEARCHED / DATA CURRENCY TRACKING

## ECHO: Enforcement & Compliance History Information

ECHO provides integrated compliance and enforcement information for about 800,000 regulated facilities nationwide.

Date of Government Version: 01/02/2021	Source: Environmental Protection Agency
Date Data Arrived at EDR: 01/08/2021	Telephone: 202-564-2280
Date Made Active in Reports: 03/22/2021	Last EDR Contact: 04/06/2021
Number of Days to Update: 73	Next Scheduled EDR Contact: 07/19/2021
	Data Release Frequency: Quarterly

## DOCKET HWC: Hazardous Waste Compliance Docket Listing

A complete list of the Federal Agency Hazardous Waste Compliance Docket Facilities.

Date of Government Version: 11/03/2020	Source: Environmental Protection Agency
Date Data Arrived at EDR: 11/17/2020	Telephone: 202-564-0527
Date Made Active in Reports: 02/09/2021	Last EDR Contact: 02/26/2021
Number of Days to Update: 84	Next Scheduled EDR Contact: 06/06/2021
	Data Release Frequency: Varies

## FUELS PROGRAM: EPA Fuels Program Registered Listing

This listing includes facilities that are registered under the Part 80 (Code of Federal Regulations) EPA Fuels Programs. All companies now are required to submit new and updated registrations.

Date of Government Version: 02/17/2021	Source: EPA
Date Data Arrived at EDR: 02/17/2021	Telephone: 800-385-6164
Date Made Active in Reports: 03/22/2021	Last EDR Contact: 02/17/2021
Number of Days to Update: 33	Next Scheduled EDR Contact: 05/31/2021
	Data Release Frequency: Quarterly

## CA BOND EXP. PLAN: Bond Expenditure Plan

Department of Health Services developed a site-specific expenditure plan as the basis for an appropriation of Hazardous Substance Cleanup Bond Act funds. It is not updated.

Date of Government Version: 01/01/1989	Source: Department of Health Services
Date Data Arrived at EDR: 07/27/1994	Telephone: 916-255-2118
Date Made Active in Reports: 08/02/1994	Last EDR Contact: 05/31/1994
Number of Days to Update: 6	Next Scheduled EDR Contact: N/A
	Data Release Frequency: No Update Planned

## CORTESE: "Cortese" Hazardous Waste & Substances Sites List

The sites for the list are designated by the State Water Resource Control Board (LUST), the Integrated Waste Board (SWF/LS), and the Department of Toxic Substances Control (Cal-Sites).

Date of Government Version: 12/17/2020	Source: CAL EPA/Office of Emergency Information
Date Data Arrived at EDR: 12/17/2020	Telephone: 916-323-3400
Date Made Active in Reports: 03/09/2021	Last EDR Contact: 03/23/2021
Number of Days to Update: 82	Next Scheduled EDR Contact: 07/05/2021
	Data Release Frequency: Quarterly

## CUPA LIVERMORE-PLEASANTON: CUPA Facility Listing

list of facilities associated with the various CUPA programs in Livermore-Pleasanton

Date of Government Version: 05/01/2019	Source: Livermore-Pleasanton Fire Department
Date Data Arrived at EDR: 05/14/2019	Telephone: 925-454-2361
Date Made Active in Reports: 07/17/2019	Last EDR Contact: 02/12/2021
Number of Days to Update: 64	Next Scheduled EDR Contact: 05/24/2021
	Data Release Frequency: Varies

## DRYCLEAN AVAQMD: Antelope Valley Air Quality Management District Drycleaner Listing

A listing of dry cleaners in the Antelope Valley Air Quality Management District.

# GOVERNMENT RECORDS SEARCHED / DATA CURRENCY TRACKING

Date of Government Version: 11/23/2020  
Date Data Arrived at EDR: 11/24/2020  
Date Made Active in Reports: 02/10/2021  
Number of Days to Update: 78

Source: Antelope Valley Air Quality Management District  
Telephone: 661-723-8070  
Last EDR Contact: 02/26/2021  
Next Scheduled EDR Contact: 06/14/2021  
Data Release Frequency: Varies

**DRYCLEAN SOUTH COAST:** South Coast Air Quality Management District Drycleaner Listing  
A listing of dry cleaners in the South Coast Air Quality Management District

Date of Government Version: 11/17/2020  
Date Data Arrived at EDR: 11/18/2020  
Date Made Active in Reports: 02/04/2021  
Number of Days to Update: 78

Source: South Coast Air Quality Management District  
Telephone: 909-396-3211  
Last EDR Contact: 02/22/2021  
Next Scheduled EDR Contact: 06/06/2021  
Data Release Frequency: Varies

**DRYCLEANERS:** Cleaner Facilities

A list of drycleaner related facilities that have EPA ID numbers. These are facilities with certain SIC codes: power laundries, family and commercial; garment pressing and cleaner's agents; linen supply; coin-operated laundries and cleaning; drycleaning plants, except rugs; carpet and upholster cleaning; industrial launderers; laundry and garment services.

Date of Government Version: 11/23/2020  
Date Data Arrived at EDR: 11/25/2020  
Date Made Active in Reports: 02/10/2021  
Number of Days to Update: 77

Source: Department of Toxic Substance Control  
Telephone: 916-327-4498  
Last EDR Contact: 02/26/2021  
Next Scheduled EDR Contact: 06/14/2021  
Data Release Frequency: Annually

**EMI:** Emissions Inventory Data

Toxics and criteria pollutant emissions data collected by the ARB and local air pollution agencies.

Date of Government Version: 12/31/2018  
Date Data Arrived at EDR: 06/16/2020  
Date Made Active in Reports: 08/28/2020  
Number of Days to Update: 73

Source: California Air Resources Board  
Telephone: 916-322-2990  
Last EDR Contact: 03/19/2021  
Next Scheduled EDR Contact: 06/28/2021  
Data Release Frequency: Varies

**ENF:** Enforcement Action Listing

A listing of Water Board Enforcement Actions. Formal is everything except Oral/Verbal Communication, Notice of Violation, Expedited Payment Letter, and Staff Enforcement Letter.

Date of Government Version: 12/31/2020  
Date Data Arrived at EDR: 01/20/2021  
Date Made Active in Reports: 04/09/2021  
Number of Days to Update: 79

Source: State Water Resources Control Board  
Telephone: 916-445-9379  
Last EDR Contact: 04/20/2021  
Next Scheduled EDR Contact: 08/02/2021  
Data Release Frequency: Varies

**Financial Assurance 1:** Financial Assurance Information Listing

Financial Assurance information

Date of Government Version: 01/25/2021  
Date Data Arrived at EDR: 01/26/2021  
Date Made Active in Reports: 04/13/2021  
Number of Days to Update: 77

Source: Department of Toxic Substances Control  
Telephone: 916-255-3628  
Last EDR Contact: 04/14/2021  
Next Scheduled EDR Contact: 08/02/2021  
Data Release Frequency: Varies

**Financial Assurance 2:** Financial Assurance Information Listing

A listing of financial assurance information for solid waste facilities. Financial assurance is intended to ensure that resources are available to pay for the cost of closure, post-closure care, and corrective measures if the owner or operator of a regulated facility is unable or unwilling to pay.

# GOVERNMENT RECORDS SEARCHED / DATA CURRENCY TRACKING

Date of Government Version: 11/12/2020  
Date Data Arrived at EDR: 11/13/2020  
Date Made Active in Reports: 01/29/2021  
Number of Days to Update: 77

Source: California Integrated Waste Management Board  
Telephone: 916-341-6066  
Last EDR Contact: 02/08/2021  
Next Scheduled EDR Contact: 05/24/2021  
Data Release Frequency: Varies

## HAZNET: Facility and Manifest Data

Facility and Manifest Data. The data is extracted from the copies of hazardous waste manifests received each year by the DTSC. The annual volume of manifests is typically 700,000 - 1,000,000 annually, representing approximately 350,000 - 500,000 shipments. Data are from the manifests submitted without correction, and therefore many contain some invalid values for data elements such as generator ID, TSD ID, waste category, and disposal method. This database begins with calendar year 1993.

Date of Government Version: 12/31/2019  
Date Data Arrived at EDR: 04/15/2020  
Date Made Active in Reports: 07/02/2020  
Number of Days to Update: 78

Source: California Environmental Protection Agency  
Telephone: 916-255-1136  
Last EDR Contact: 04/09/2021  
Next Scheduled EDR Contact: 07/19/2021  
Data Release Frequency: Annually

## ICE: ICE

Contains data pertaining to the Permitted Facilities with Inspections / Enforcements sites tracked in Envirostor.

Date of Government Version: 11/13/2020  
Date Data Arrived at EDR: 11/13/2020  
Date Made Active in Reports: 02/01/2021  
Number of Days to Update: 80

Source: Department of Toxic Substances Control  
Telephone: 877-786-9427  
Last EDR Contact: 02/17/2021  
Next Scheduled EDR Contact: 05/31/2021  
Data Release Frequency: Quarterly

## HIST CORTESE: Hazardous Waste & Substance Site List

The sites for the list are designated by the State Water Resource Control Board [LUST], the Integrated Waste Board [SWF/LS], and the Department of Toxic Substances Control [CALSITES]. This listing is no longer updated by the state agency.

Date of Government Version: 04/01/2001  
Date Data Arrived at EDR: 01/22/2009  
Date Made Active in Reports: 04/08/2009  
Number of Days to Update: 76

Source: Department of Toxic Substances Control  
Telephone: 916-323-3400  
Last EDR Contact: 01/22/2009  
Next Scheduled EDR Contact: N/A  
Data Release Frequency: No Update Planned

## HWP: EnviroStor Permitted Facilities Listing

Detailed information on permitted hazardous waste facilities and corrective action ("cleanups") tracked in EnviroStor.

Date of Government Version: 11/13/2020  
Date Data Arrived at EDR: 11/13/2020  
Date Made Active in Reports: 02/01/2021  
Number of Days to Update: 80

Source: Department of Toxic Substances Control  
Telephone: 916-323-3400  
Last EDR Contact: 02/17/2021  
Next Scheduled EDR Contact: 05/31/2021  
Data Release Frequency: Quarterly

## HWT: Registered Hazardous Waste Transporter Database

A listing of hazardous waste transporters. In California, unless specifically exempted, it is unlawful for any person to transport hazardous wastes unless the person holds a valid registration issued by DTSC. A hazardous waste transporter registration is valid for one year and is assigned a unique registration number.

Date of Government Version: 01/05/2021  
Date Data Arrived at EDR: 01/05/2021  
Date Made Active in Reports: 03/18/2021  
Number of Days to Update: 72

Source: Department of Toxic Substances Control  
Telephone: 916-440-7145  
Last EDR Contact: 04/06/2021  
Next Scheduled EDR Contact: 07/19/2021  
Data Release Frequency: Quarterly

# GOVERNMENT RECORDS SEARCHED / DATA CURRENCY TRACKING

## MINES: Mines Site Location Listing

A listing of mine site locations from the Office of Mine Reclamation.

Date of Government Version: 03/08/2021	Source: Department of Conservation
Date Data Arrived at EDR: 03/09/2021	Telephone: 916-322-1080
Date Made Active in Reports: 03/30/2021	Last EDR Contact: 03/09/2021
Number of Days to Update: 21	Next Scheduled EDR Contact: 06/21/2021
	Data Release Frequency: Quarterly

## MWMP: Medical Waste Management Program Listing

The Medical Waste Management Program (MWMP) ensures the proper handling and disposal of medical waste by permitting and inspecting medical waste Offsite Treatment Facilities (PDF) and Transfer Stations (PDF) throughout the state. MWMP also oversees all Medical Waste Transporters.

Date of Government Version: 10/30/2020	Source: Department of Public Health
Date Data Arrived at EDR: 12/01/2020	Telephone: 916-558-1784
Date Made Active in Reports: 02/12/2021	Last EDR Contact: 03/03/2021
Number of Days to Update: 73	Next Scheduled EDR Contact: 06/14/2021
	Data Release Frequency: Varies

## NPDES: NPDES Permits Listing

A listing of NPDES permits, including stormwater.

Date of Government Version: 11/09/2020	Source: State Water Resources Control Board
Date Data Arrived at EDR: 11/10/2020	Telephone: 916-445-9379
Date Made Active in Reports: 01/27/2021	Last EDR Contact: 02/09/2021
Number of Days to Update: 78	Next Scheduled EDR Contact: 05/24/2021
	Data Release Frequency: Quarterly

## PEST LIC: Pesticide Regulation Licenses Listing

A listing of licenses and certificates issued by the Department of Pesticide Regulation. The DPR issues licenses and/or certificates to: Persons and businesses that apply or sell pesticides; Pest control dealers and brokers; Persons who advise on agricultural pesticide applications.

Date of Government Version: 11/30/2020	Source: Department of Pesticide Regulation
Date Data Arrived at EDR: 12/01/2020	Telephone: 916-445-4038
Date Made Active in Reports: 02/12/2021	Last EDR Contact: 03/03/2021
Number of Days to Update: 73	Next Scheduled EDR Contact: 06/14/2021
	Data Release Frequency: Quarterly

## PROC: Certified Processors Database

A listing of certified processors.

Date of Government Version: 03/09/2021	Source: Department of Conservation
Date Data Arrived at EDR: 03/09/2021	Telephone: 916-323-3836
Date Made Active in Reports: 03/31/2021	Last EDR Contact: 03/09/2021
Number of Days to Update: 22	Next Scheduled EDR Contact: 06/21/2021
	Data Release Frequency: Quarterly

## NOTIFY 65: Proposition 65 Records

Listings of all Proposition 65 incidents reported to counties by the State Water Resources Control Board and the Regional Water Quality Control Board. This database is no longer updated by the reporting agency.

Date of Government Version: 12/07/2020	Source: State Water Resources Control Board
Date Data Arrived at EDR: 12/09/2020	Telephone: 916-445-3846
Date Made Active in Reports: 12/10/2020	Last EDR Contact: 03/12/2021
Number of Days to Update: 1	Next Scheduled EDR Contact: 06/28/2021
	Data Release Frequency: No Update Planned



# GOVERNMENT RECORDS SEARCHED / DATA CURRENCY TRACKING

## UIC: UIC Listing

A listing of wells identified as underground injection wells, in the California Oil and Gas Wells database.

Date of Government Version: 03/08/2021	Source: Department of Conservation
Date Data Arrived at EDR: 03/09/2021	Telephone: 916-445-2408
Date Made Active in Reports: 03/31/2021	Last EDR Contact: 03/09/2021
Number of Days to Update: 22	Next Scheduled EDR Contact: 06/21/2021
	Data Release Frequency: Varies

## UIC GEO: Underground Injection Control Sites (GEOTRACKER)

Underground control injection sites

Date of Government Version: 03/08/2021	Source: State Water Resource Control Board
Date Data Arrived at EDR: 03/09/2021	Telephone: 866-480-1028
Date Made Active in Reports: 03/30/2021	Last EDR Contact: 03/09/2021
Number of Days to Update: 21	Next Scheduled EDR Contact: 06/21/2021
	Data Release Frequency: Varies

## WASTEWATER PITS: Oil Wastewater Pits Listing

Water officials discovered that oil producers have been dumping chemical-laden wastewater into hundreds of unlined pits that are operating without proper permits. Inspections completed by the Central Valley Regional Water Quality Control Board revealed the existence of previously unidentified waste sites. The water boards review found that more than one-third of the region's active disposal pits are operating without permission.

Date of Government Version: 11/19/2019	Source: RWQCB, Central Valley Region
Date Data Arrived at EDR: 01/07/2020	Telephone: 559-445-5577
Date Made Active in Reports: 03/09/2020	Last EDR Contact: 04/09/2021
Number of Days to Update: 62	Next Scheduled EDR Contact: 07/19/2021
	Data Release Frequency: Varies

## WDS: Waste Discharge System

Sites which have been issued waste discharge requirements.

Date of Government Version: 06/19/2007	Source: State Water Resources Control Board
Date Data Arrived at EDR: 06/20/2007	Telephone: 916-341-5227
Date Made Active in Reports: 06/29/2007	Last EDR Contact: 02/16/2021
Number of Days to Update: 9	Next Scheduled EDR Contact: 05/31/2021
	Data Release Frequency: No Update Planned

## WIP: Well Investigation Program Case List

Well Investigation Program case in the San Gabriel and San Fernando Valley area.

Date of Government Version: 07/03/2009	Source: Los Angeles Water Quality Control Board
Date Data Arrived at EDR: 07/21/2009	Telephone: 213-576-6726
Date Made Active in Reports: 08/03/2009	Last EDR Contact: 03/19/2021
Number of Days to Update: 13	Next Scheduled EDR Contact: 07/05/2021
	Data Release Frequency: No Update Planned

## MILITARY PRIV SITES: Military Privatized Sites (GEOTRACKER)

Military privatized sites

Date of Government Version: 03/08/2021	Source: State Water Resources Control Board
Date Data Arrived at EDR: 03/09/2021	Telephone: 866-480-1028
Date Made Active in Reports: 03/30/2021	Last EDR Contact: 03/09/2021
Number of Days to Update: 21	Next Scheduled EDR Contact: 06/21/2021
	Data Release Frequency: Varies

## PROJECT: Project Sites (GEOTRACKER)

Projects sites

# GOVERNMENT RECORDS SEARCHED / DATA CURRENCY TRACKING

Date of Government Version: 03/08/2021  
Date Data Arrived at EDR: 03/09/2021  
Date Made Active in Reports: 03/30/2021  
Number of Days to Update: 21

Source: State Water Resources Control Board  
Telephone: 866-480-1028  
Last EDR Contact: 03/09/2021  
Next Scheduled EDR Contact: 06/21/2021  
Data Release Frequency: Varies

## WDR: Waste Discharge Requirements Listing

In general, the Waste Discharge Requirements (WDRs) Program (sometimes also referred to as the "Non Chapter 15 (Non 15) Program") regulates point discharges that are exempt pursuant to Subsection 20090 of Title 27 and not subject to the Federal Water Pollution Control Act. Exemptions from Title 27 may be granted for nine categories of discharges (e.g., sewage, wastewater, etc.) that meet, and continue to meet, the preconditions listed for each specific exemption. The scope of the WDRs Program also includes the discharge of wastes classified as inert, pursuant to section 20230 of Title 27.

Date of Government Version: 03/09/2021  
Date Data Arrived at EDR: 03/09/2021  
Date Made Active in Reports: 03/31/2021  
Number of Days to Update: 22

Source: State Water Resources Control Board  
Telephone: 916-341-5810  
Last EDR Contact: 03/09/2021  
Next Scheduled EDR Contact: 06/21/2021  
Data Release Frequency: Quarterly

## CIWQS: California Integrated Water Quality System

The California Integrated Water Quality System (CIWQS) is a computer system used by the State and Regional Water Quality Control Boards to track information about places of environmental interest, manage permits and other orders, track inspections, and manage violations and enforcement activities.

Date of Government Version: 11/30/2020  
Date Data Arrived at EDR: 12/01/2020  
Date Made Active in Reports: 02/12/2021  
Number of Days to Update: 73

Source: State Water Resources Control Board  
Telephone: 866-794-4977  
Last EDR Contact: 03/03/2021  
Next Scheduled EDR Contact: 06/14/2021  
Data Release Frequency: Varies

## CERS: CalEPA Regulated Site Portal Data

The CalEPA Regulated Site Portal database combines data about environmentally regulated sites and facilities in California into a single database. It combines data from a variety of state and federal databases, and provides an overview of regulated activities across the spectrum of environmental programs for any given location in California. These activities include hazardous materials and waste, state and federal cleanups, impacted ground and surface waters, and toxic materials

Date of Government Version: 01/20/2021  
Date Data Arrived at EDR: 01/20/2021  
Date Made Active in Reports: 04/08/2021  
Number of Days to Update: 78

Source: California Environmental Protection Agency  
Telephone: 916-323-2514  
Last EDR Contact: 04/20/2021  
Next Scheduled EDR Contact: 08/02/2021  
Data Release Frequency: Varies

## NON-CASE INFO: Non-Case Information Sites (GEOTRACKER)

Non-Case Information sites

Date of Government Version: 03/08/2021  
Date Data Arrived at EDR: 03/09/2021  
Date Made Active in Reports: 03/30/2021  
Number of Days to Update: 21

Source: State Water Resources Control Board  
Telephone: 866-480-1028  
Last EDR Contact: 03/09/2021  
Next Scheduled EDR Contact: 06/21/2021  
Data Release Frequency: Varies

## OTHER OIL GAS: Other Oil & Gas Projects Sites (GEOTRACKER)

Other Oil & Gas Projects sites

Date of Government Version: 03/08/2021  
Date Data Arrived at EDR: 03/09/2021  
Date Made Active in Reports: 03/30/2021  
Number of Days to Update: 21

Source: State Water Resources Control Board  
Telephone: 866-480-1028  
Last EDR Contact: 03/09/2021  
Next Scheduled EDR Contact: 06/21/2021  
Data Release Frequency: Varies

# GOVERNMENT RECORDS SEARCHED / DATA CURRENCY TRACKING

## PROD WATER PONDS: Produced Water Ponds Sites (GEOTRACKER)

Produced water ponds sites

Date of Government Version: 03/08/2021  
Date Data Arrived at EDR: 03/09/2021  
Date Made Active in Reports: 03/30/2021  
Number of Days to Update: 21

Source: State Water Resources Control Board  
Telephone: 866-480-1028  
Last EDR Contact: 03/09/2021  
Next Scheduled EDR Contact: 06/21/2021  
Data Release Frequency: Varies

## SAMPLING POINT: Sampling Point ? Public Sites (GEOTRACKER)

Sampling point - public sites

Date of Government Version: 03/08/2021  
Date Data Arrived at EDR: 03/09/2021  
Date Made Active in Reports: 03/30/2021  
Number of Days to Update: 21

Source: State Water Resources Control Board  
Telephone: 866-480-1028  
Last EDR Contact: 03/09/2021  
Next Scheduled EDR Contact: 06/21/2021  
Data Release Frequency: Varies

## WELL STIM PROJ: Well Stimulation Project (GEOTRACKER)

Includes areas of groundwater monitoring plans, a depiction of the monitoring network, and the facilities, boundaries, and subsurface characteristics of the oilfield and the features (oil and gas wells, produced water ponds, UIC wells, water supply wells, etc?) being monitored

Date of Government Version: 03/08/2021  
Date Data Arrived at EDR: 03/09/2021  
Date Made Active in Reports: 03/30/2021  
Number of Days to Update: 21

Source: State Water Resources Control Board  
Telephone: 866-480-1028  
Last EDR Contact: 03/09/2021  
Next Scheduled EDR Contact: 06/21/2021  
Data Release Frequency: Varies

## HWTS: Hazardous Waste Tracking System

DTSC maintains the Hazardous Waste Tracking System that stores ID number information since the early 1980s and manifest data since 1993. The system collects both manifest copies from the generator and destination facility.

Date of Government Version: 04/08/2021  
Date Data Arrived at EDR: 04/09/2021  
Date Made Active in Reports: 04/20/2021  
Number of Days to Update: 11

Source: Department of Toxic Substances Control  
Telephone: 916-324-2444  
Last EDR Contact: 04/05/2021  
Next Scheduled EDR Contact: 07/19/2021  
Data Release Frequency: Varies

## PCS: Permit Compliance System

PCS is a computerized management information system that contains data on National Pollutant Discharge Elimination System (NPDES) permit holding facilities. PCS tracks the permit, compliance, and enforcement status of NPDES facilities.

Date of Government Version: 07/14/2011  
Date Data Arrived at EDR: 08/05/2011  
Date Made Active in Reports: 09/29/2011  
Number of Days to Update: 55

Source: EPA, Office of Water  
Telephone: 202-564-2496  
Last EDR Contact: 03/31/2021  
Next Scheduled EDR Contact: 07/19/2021  
Data Release Frequency: Semi-Annually

## PCS ENF: Enforcement data

No description is available for this data

Date of Government Version: 12/31/2014  
Date Data Arrived at EDR: 02/05/2015  
Date Made Active in Reports: 03/06/2015  
Number of Days to Update: 29

Source: EPA  
Telephone: 202-564-2497  
Last EDR Contact: 03/31/2021  
Next Scheduled EDR Contact: 07/19/2021  
Data Release Frequency: Varies

# GOVERNMENT RECORDS SEARCHED / DATA CURRENCY TRACKING

## MINES MRDS: Mineral Resources Data System Mineral Resources Data System

Date of Government Version: 04/06/2018	Source: USGS
Date Data Arrived at EDR: 10/21/2019	Telephone: 703-648-6533
Date Made Active in Reports: 10/24/2019	Last EDR Contact: 02/26/2021
Number of Days to Update: 3	Next Scheduled EDR Contact: 09/10/2018
	Data Release Frequency: Varies

## PCS INACTIVE: Listing of Inactive PCS Permits

An inactive permit is a facility that has shut down or is no longer discharging.

Date of Government Version: 11/05/2014	Source: EPA
Date Data Arrived at EDR: 01/06/2015	Telephone: 202-564-2496
Date Made Active in Reports: 05/06/2015	Last EDR Contact: 03/31/2021
Number of Days to Update: 120	Next Scheduled EDR Contact: 07/19/2021
	Data Release Frequency: Semi-Annually

## EDR HIGH RISK HISTORICAL RECORDS

### *EDR Exclusive Records*

#### EDR MGP: EDR Proprietary Manufactured Gas Plants

The EDR Proprietary Manufactured Gas Plant Database includes records of coal gas plants (manufactured gas plants) compiled by EDR's researchers. Manufactured gas sites were used in the United States from the 1800's to 1950's to produce a gas that could be distributed and used as fuel. These plants used whale oil, rosin, coal, or a mixture of coal, oil, and water that also produced a significant amount of waste. Many of the byproducts of the gas production, such as coal tar (oily waste containing volatile and non-volatile chemicals), sludges, oils and other compounds are potentially hazardous to human health and the environment. The byproduct from this process was frequently disposed of directly at the plant site and can remain or spread slowly, serving as a continuous source of soil and groundwater contamination.

Date of Government Version: N/A	Source: EDR, Inc.
Date Data Arrived at EDR: N/A	Telephone: N/A
Date Made Active in Reports: N/A	Last EDR Contact: N/A
Number of Days to Update: N/A	Next Scheduled EDR Contact: N/A
	Data Release Frequency: No Update Planned

#### EDR Hist Auto: EDR Exclusive Historical Auto Stations

EDR has searched selected national collections of business directories and has collected listings of potential gas station/filling station/service station sites that were available to EDR researchers. EDR's review was limited to those categories of sources that might, in EDR's opinion, include gas station/filling station/service station establishments. The categories reviewed included, but were not limited to gas, gas station, gasoline station, filling station, auto, automobile repair, auto service station, service station, etc. This database falls within a category of information EDR classifies as "High Risk Historical Records", or HRHR. EDR's HRHR effort presents unique and sometimes proprietary data about past sites and operations that typically create environmental concerns, but may not show up in current government records searches.

Date of Government Version: N/A	Source: EDR, Inc.
Date Data Arrived at EDR: N/A	Telephone: N/A
Date Made Active in Reports: N/A	Last EDR Contact: N/A
Number of Days to Update: N/A	Next Scheduled EDR Contact: N/A
	Data Release Frequency: Varies

#### EDR Hist Cleaner: EDR Exclusive Historical Cleaners

EDR has searched selected national collections of business directories and has collected listings of potential dry cleaner sites that were available to EDR researchers. EDR's review was limited to those categories of sources that might, in EDR's opinion, include dry cleaning establishments. The categories reviewed included, but were not limited to dry cleaners, cleaners, laundry, laundromat, cleaning/laundry, wash & dry etc. This database falls within a category of information EDR classifies as "High Risk Historical Records", or HRHR. EDR's HRHR effort presents unique and sometimes proprietary data about past sites and operations that typically create environmental concerns, but may not show up in current government records searches.

# GOVERNMENT RECORDS SEARCHED / DATA CURRENCY TRACKING

Date of Government Version: N/A  
Date Data Arrived at EDR: N/A  
Date Made Active in Reports: N/A  
Number of Days to Update: N/A

Source: EDR, Inc.  
Telephone: N/A  
Last EDR Contact: N/A  
Next Scheduled EDR Contact: N/A  
Data Release Frequency: Varies

## EDR RECOVERED GOVERNMENT ARCHIVES

### ***Exclusive Recovered Govt. Archives***

#### RGA LF: Recovered Government Archive Solid Waste Facilities List

The EDR Recovered Government Archive Landfill database provides a list of landfills derived from historical databases and includes many records that no longer appear in current government lists. Compiled from Records formerly available from the Department of Resources Recycling and Recovery in California.

Date of Government Version: N/A  
Date Data Arrived at EDR: 07/01/2013  
Date Made Active in Reports: 01/13/2014  
Number of Days to Update: 196

Source: Department of Resources Recycling and Recovery  
Telephone: N/A  
Last EDR Contact: 06/01/2012  
Next Scheduled EDR Contact: N/A  
Data Release Frequency: Varies

#### RGA LUST: Recovered Government Archive Leaking Underground Storage Tank

The EDR Recovered Government Archive Leaking Underground Storage Tank database provides a list of LUST incidents derived from historical databases and includes many records that no longer appear in current government lists. Compiled from Records formerly available from the State Water Resources Control Board in California.

Date of Government Version: N/A  
Date Data Arrived at EDR: 07/01/2013  
Date Made Active in Reports: 12/30/2013  
Number of Days to Update: 182

Source: State Water Resources Control Board  
Telephone: N/A  
Last EDR Contact: 06/01/2012  
Next Scheduled EDR Contact: N/A  
Data Release Frequency: Varies

## COUNTY RECORDS

### ALAMEDA COUNTY:

#### CS ALAMEDA: Contaminated Sites

A listing of contaminated sites overseen by the Toxic Release Program (oil and groundwater contamination from chemical releases and spills) and the Leaking Underground Storage Tank Program (soil and ground water contamination from leaking petroleum USTs).

Date of Government Version: 01/09/2019  
Date Data Arrived at EDR: 01/11/2019  
Date Made Active in Reports: 03/05/2019  
Number of Days to Update: 53

Source: Alameda County Environmental Health Services  
Telephone: 510-567-6700  
Last EDR Contact: 03/31/2021  
Next Scheduled EDR Contact: 07/19/2021  
Data Release Frequency: Semi-Annually

#### UST ALAMEDA: Underground Tanks

Underground storage tank sites located in Alameda county.

Date of Government Version: 03/17/2021  
Date Data Arrived at EDR: 03/18/2021  
Date Made Active in Reports: 03/25/2021  
Number of Days to Update: 7

Source: Alameda County Environmental Health Services  
Telephone: 510-567-6700  
Last EDR Contact: 03/17/2021  
Next Scheduled EDR Contact: 07/19/2021  
Data Release Frequency: Semi-Annually

### AMADOR COUNTY:

# GOVERNMENT RECORDS SEARCHED / DATA CURRENCY TRACKING

## CUPA AMADOR: CUPA Facility List Cupa Facility List

Date of Government Version: 02/02/2021  
Date Data Arrived at EDR: 02/04/2021  
Date Made Active in Reports: 04/23/2021  
Number of Days to Update: 78

Source: Amador County Environmental Health  
Telephone: 209-223-6439  
Last EDR Contact: 04/27/2021  
Next Scheduled EDR Contact: 08/16/2021  
Data Release Frequency: Varies

## BUTTE COUNTY:

### CUPA BUTTE: CUPA Facility Listing Cupa facility list.

Date of Government Version: 04/21/2017  
Date Data Arrived at EDR: 04/25/2017  
Date Made Active in Reports: 08/09/2017  
Number of Days to Update: 106

Source: Public Health Department  
Telephone: 530-538-7149  
Last EDR Contact: 03/31/2021  
Next Scheduled EDR Contact: 07/19/2021  
Data Release Frequency: No Update Planned

## CALVERAS COUNTY:

### CUPA CALVERAS: CUPA Facility Listing Cupa Facility Listing

Date of Government Version: 12/15/2020  
Date Data Arrived at EDR: 12/16/2020  
Date Made Active in Reports: 12/24/2020  
Number of Days to Update: 8

Source: Calveras County Environmental Health  
Telephone: 209-754-6399  
Last EDR Contact: 04/14/2021  
Next Scheduled EDR Contact: 07/05/2021  
Data Release Frequency: Quarterly

## COLUSA COUNTY:

### CUPA COLUSA: CUPA Facility List Cupa facility list.

Date of Government Version: 04/06/2020  
Date Data Arrived at EDR: 04/23/2020  
Date Made Active in Reports: 07/10/2020  
Number of Days to Update: 78

Source: Health & Human Services  
Telephone: 530-458-0396  
Last EDR Contact: 04/27/2021  
Next Scheduled EDR Contact: 08/16/2021  
Data Release Frequency: Semi-Annually

## CONTRA COSTA COUNTY:

### SL CONTRA COSTA: Site List

List includes sites from the underground tank, hazardous waste generator and business plan/2185 programs.

Date of Government Version: 01/25/2021  
Date Data Arrived at EDR: 01/26/2021  
Date Made Active in Reports: 04/16/2021  
Number of Days to Update: 80

Source: Contra Costa Health Services Department  
Telephone: 925-646-2286  
Last EDR Contact: 04/20/2021  
Next Scheduled EDR Contact: 08/09/2021  
Data Release Frequency: Semi-Annually

## DEL NORTE COUNTY:

# GOVERNMENT RECORDS SEARCHED / DATA CURRENCY TRACKING

## CUPA DEL NORTE: CUPA Facility List Cupa Facility list

Date of Government Version: 12/17/2020  
Date Data Arrived at EDR: 01/28/2021  
Date Made Active in Reports: 04/16/2021  
Number of Days to Update: 78

Source: Del Norte County Environmental Health Division  
Telephone: 707-465-0426  
Last EDR Contact: 04/21/2021  
Next Scheduled EDR Contact: 08/09/2021  
Data Release Frequency: Varies

## EL DORADO COUNTY:

### CUPA EL DORADO: CUPA Facility List CUPA facility list.

Date of Government Version: 10/22/2020  
Date Data Arrived at EDR: 11/03/2020  
Date Made Active in Reports: 01/20/2021  
Number of Days to Update: 78

Source: El Dorado County Environmental Management Department  
Telephone: 530-621-6623  
Last EDR Contact: 04/21/2021  
Next Scheduled EDR Contact: 08/09/2021  
Data Release Frequency: Varies

## FRESNO COUNTY:

### CUPA FRESNO: CUPA Resources List

Certified Unified Program Agency. CUPA's are responsible for implementing a unified hazardous materials and hazardous waste management regulatory program. The agency provides oversight of businesses that deal with hazardous materials, operate underground storage tanks or aboveground storage tanks.

Date of Government Version: 01/14/2021  
Date Data Arrived at EDR: 01/15/2021  
Date Made Active in Reports: 04/05/2021  
Number of Days to Update: 80

Source: Dept. of Community Health  
Telephone: 559-445-3271  
Last EDR Contact: 04/01/2021  
Next Scheduled EDR Contact: 07/12/2021  
Data Release Frequency: Semi-Annually

## GLENN COUNTY:

### CUPA GLENN: CUPA Facility List Cupa facility list

Date of Government Version: 01/22/2018  
Date Data Arrived at EDR: 01/24/2018  
Date Made Active in Reports: 03/14/2018  
Number of Days to Update: 49

Source: Glenn County Air Pollution Control District  
Telephone: 830-934-6500  
Last EDR Contact: 04/14/2021  
Next Scheduled EDR Contact: 08/02/2021  
Data Release Frequency: No Update Planned

## HUMBOLDT COUNTY:

### CUPA HUMBOLDT: CUPA Facility List CUPA facility list.

Date of Government Version: 11/18/2020  
Date Data Arrived at EDR: 11/19/2020  
Date Made Active in Reports: 02/04/2021  
Number of Days to Update: 77

Source: Humboldt County Environmental Health  
Telephone: N/A  
Last EDR Contact: 02/16/2021  
Next Scheduled EDR Contact: 05/31/2021  
Data Release Frequency: Semi-Annually

## IMPERIAL COUNTY:

# GOVERNMENT RECORDS SEARCHED / DATA CURRENCY TRACKING

## CUPA IMPERIAL: CUPA Facility List Cupa facility list.

Date of Government Version: 01/19/2021  
Date Data Arrived at EDR: 01/20/2021  
Date Made Active in Reports: 04/08/2021  
Number of Days to Update: 78

Source: San Diego Border Field Office  
Telephone: 760-339-2777  
Last EDR Contact: 04/14/2021  
Next Scheduled EDR Contact: 08/02/2021  
Data Release Frequency: Varies

## INYO COUNTY:

### CUPA INYO: CUPA Facility List Cupa facility list.

Date of Government Version: 04/02/2018  
Date Data Arrived at EDR: 04/03/2018  
Date Made Active in Reports: 06/14/2018  
Number of Days to Update: 77

Source: Inyo County Environmental Health Services  
Telephone: 760-878-0238  
Last EDR Contact: 02/16/2021  
Next Scheduled EDR Contact: 05/31/2021  
Data Release Frequency: Varies

## KERN COUNTY:

### CUPA KERN: CUPA Facility List

A listing of sites included in the Kern County Hazardous Material Business Plan.

Date of Government Version: 10/29/2020  
Date Data Arrived at EDR: 10/30/2020  
Date Made Active in Reports: 01/15/2021  
Number of Days to Update: 77

Source: Kern County Public Health  
Telephone: 661-321-3000  
Last EDR Contact: 04/27/2021  
Next Scheduled EDR Contact: 08/16/2021  
Data Release Frequency: Varies

### UST KERN: Underground Storage Tank Sites & Tank Listing Kern County Sites and Tanks Listing.

Date of Government Version: 01/19/2021  
Date Data Arrived at EDR: 01/21/2021  
Date Made Active in Reports: 01/28/2021  
Number of Days to Update: 7

Source: Kern County Environment Health Services Department  
Telephone: 661-862-8700  
Last EDR Contact: 04/27/2021  
Next Scheduled EDR Contact: 08/16/2021  
Data Release Frequency: Quarterly

## KINGS COUNTY:

### CUPA KINGS: CUPA Facility List

A listing of sites included in the county's Certified Unified Program Agency database. California's Secretary for Environmental Protection established the unified hazardous materials and hazardous waste regulatory program as required by chapter 6.11 of the California Health and Safety Code. The Unified Program consolidates the administration, permits, inspections, and enforcement activities.

Date of Government Version: 12/03/2020  
Date Data Arrived at EDR: 01/26/2021  
Date Made Active in Reports: 04/14/2021  
Number of Days to Update: 78

Source: Kings County Department of Public Health  
Telephone: 559-584-1411  
Last EDR Contact: 02/16/2021  
Next Scheduled EDR Contact: 05/31/2021  
Data Release Frequency: Varies

## LAKE COUNTY:



# GOVERNMENT RECORDS SEARCHED / DATA CURRENCY TRACKING

## CUPA LAKE: CUPA Facility List Cupa facility list

Date of Government Version: 02/10/2021  
Date Data Arrived at EDR: 02/12/2021  
Date Made Active in Reports: 03/11/2021  
Number of Days to Update: 27

Source: Lake County Environmental Health  
Telephone: 707-263-1164  
Last EDR Contact: 04/07/2021  
Next Scheduled EDR Contact: 07/26/2021  
Data Release Frequency: Varies

## LASSEN COUNTY:

### CUPA LASSEN: CUPA Facility List Cupa facility list

Date of Government Version: 07/31/2020  
Date Data Arrived at EDR: 08/21/2020  
Date Made Active in Reports: 11/09/2020  
Number of Days to Update: 80

Source: Lassen County Environmental Health  
Telephone: 530-251-8528  
Last EDR Contact: 04/27/2021  
Next Scheduled EDR Contact: 08/02/2021  
Data Release Frequency: Varies

## LOS ANGELES COUNTY:

### AOCONCERN: Key Areas of Concerns in Los Angeles County

San Gabriel Valley areas where VOC contamination is at or above the MCL as designated by region 9 EPA office. Date of Government Version: 3/30/2009 Exide Site area is a cleanup plan of lead-impacted soil surrounding the former Exide Facility as designated by the DTSC. Date of Government Version: 7/17/2017

Date of Government Version: 03/30/2009  
Date Data Arrived at EDR: 03/31/2009  
Date Made Active in Reports: 10/23/2009  
Number of Days to Update: 206

Source: N/A  
Telephone: N/A  
Last EDR Contact: 03/12/2021  
Next Scheduled EDR Contact: 06/28/2021  
Data Release Frequency: No Update Planned

### HMS LOS ANGELES: HMS: Street Number List

Industrial Waste and Underground Storage Tank Sites.

Date of Government Version: 01/11/2021  
Date Data Arrived at EDR: 01/12/2021  
Date Made Active in Reports: 03/25/2021  
Number of Days to Update: 72

Source: Department of Public Works  
Telephone: 626-458-3517  
Last EDR Contact: 04/05/2021  
Next Scheduled EDR Contact: 07/19/2021  
Data Release Frequency: Semi-Annually

### LF LOS ANGELES: List of Solid Waste Facilities Solid Waste Facilities in Los Angeles County.

Date of Government Version: 01/11/2021  
Date Data Arrived at EDR: 01/12/2021  
Date Made Active in Reports: 03/26/2021  
Number of Days to Update: 73

Source: La County Department of Public Works  
Telephone: 818-458-5185  
Last EDR Contact: 04/13/2021  
Next Scheduled EDR Contact: 07/26/2021  
Data Release Frequency: Varies

### LF LOS ANGELES CITY: City of Los Angeles Landfills

Landfills owned and maintained by the City of Los Angeles.

Date of Government Version: 12/31/2019  
Date Data Arrived at EDR: 08/17/2020  
Date Made Active in Reports: 11/05/2020  
Number of Days to Update: 80

Source: Engineering & Construction Division  
Telephone: 213-473-7869  
Last EDR Contact: 04/07/2021  
Next Scheduled EDR Contact: 07/26/2021  
Data Release Frequency: Varies

# GOVERNMENT RECORDS SEARCHED / DATA CURRENCY TRACKING

## LOS ANGELES AST: Active & Inactive AST Inventory

A listing of active & inactive above ground petroleum storage tank site locations, located in the City of Los Angeles.

Date of Government Version: 06/01/2019	Source: Los Angeles Fire Department
Date Data Arrived at EDR: 06/25/2019	Telephone: 213-978-3800
Date Made Active in Reports: 08/22/2019	Last EDR Contact: 03/26/2021
Number of Days to Update: 58	Next Scheduled EDR Contact: 07/05/2021
	Data Release Frequency: Varies

## LOS ANGELES CO LF METHANE: Methane Producing Landfills

This data was created on April 30, 2012 to represent known disposal sites in Los Angeles County that may produce and emanate methane gas. The shapefile contains disposal sites within Los Angeles County that once accepted degradable refuse material. Information used to create this data was extracted from a landfill survey performed by County Engineers (Major Waste System Map, 1973) as well as historical records from CalRecycle, Regional Water Quality Control Board, and Los Angeles County Department of Public Health

Date of Government Version: 02/04/2021	Source: Los Angeles County Department of Public Works
Date Data Arrived at EDR: 04/16/2021	Telephone: 626-458-6973
Date Made Active in Reports: 04/21/2021	Last EDR Contact: 04/16/2021
Number of Days to Update: 5	Next Scheduled EDR Contact: 07/26/2021
	Data Release Frequency: No Update Planned

## LOS ANGELES HM: Active & Inactive Hazardous Materials Inventory

A listing of active & inactive hazardous materials facility locations, located in the City of Los Angeles.

Date of Government Version: 06/01/2019	Source: Los Angeles Fire Department
Date Data Arrived at EDR: 06/25/2019	Telephone: 213-978-3800
Date Made Active in Reports: 08/22/2019	Last EDR Contact: 03/26/2021
Number of Days to Update: 58	Next Scheduled EDR Contact: 07/05/2021
	Data Release Frequency: Varies

## LOS ANGELES UST: Active & Inactive UST Inventory

A listing of active & inactive underground storage tank site locations and underground storage tank historical sites, located in the City of Los Angeles.

Date of Government Version: 06/01/2019	Source: Los Angeles Fire Department
Date Data Arrived at EDR: 06/25/2019	Telephone: 213-978-3800
Date Made Active in Reports: 08/22/2019	Last EDR Contact: 03/26/2021
Number of Days to Update: 58	Next Scheduled EDR Contact: 07/05/2021
	Data Release Frequency: Varies

## SITE MIT LOS ANGELES: Site Mitigation List

Industrial sites that have had some sort of spill or complaint.

Date of Government Version: 10/19/2020	Source: Community Health Services
Date Data Arrived at EDR: 01/12/2021	Telephone: 323-890-7806
Date Made Active in Reports: 03/26/2021	Last EDR Contact: 04/16/2021
Number of Days to Update: 73	Next Scheduled EDR Contact: 07/26/2021
	Data Release Frequency: Annually

## UST EL SEGUNDO: City of El Segundo Underground Storage Tank

Underground storage tank sites located in El Segundo city.

Date of Government Version: 01/21/2017	Source: City of El Segundo Fire Department
Date Data Arrived at EDR: 04/19/2017	Telephone: 310-524-2236
Date Made Active in Reports: 05/10/2017	Last EDR Contact: 04/07/2021
Number of Days to Update: 21	Next Scheduled EDR Contact: 07/26/2021
	Data Release Frequency: No Update Planned

# GOVERNMENT RECORDS SEARCHED / DATA CURRENCY TRACKING

UST LONG BEACH: City of Long Beach Underground Storage Tank  
Underground storage tank sites located in the city of Long Beach.

Date of Government Version: 04/22/2019	Source: City of Long Beach Fire Department
Date Data Arrived at EDR: 04/23/2019	Telephone: 562-570-2563
Date Made Active in Reports: 06/27/2019	Last EDR Contact: 04/14/2021
Number of Days to Update: 65	Next Scheduled EDR Contact: 08/02/2021
	Data Release Frequency: Varies

UST TORRANCE: City of Torrance Underground Storage Tank  
Underground storage tank sites located in the city of Torrance.

Date of Government Version: 09/11/2020	Source: City of Torrance Fire Department
Date Data Arrived at EDR: 10/07/2020	Telephone: 310-618-2973
Date Made Active in Reports: 12/23/2020	Last EDR Contact: 04/23/2021
Number of Days to Update: 77	Next Scheduled EDR Contact: 08/02/2021
	Data Release Frequency: Semi-Annually

MADERA COUNTY:

CUPA MADERA: CUPA Facility List

A listing of sites included in the county's Certified Unified Program Agency database. California's Secretary for Environmental Protection established the unified hazardous materials and hazardous waste regulatory program as required by chapter 6.11 of the California Health and Safety Code. The Unified Program consolidates the administration, permits, inspections, and enforcement activities.

Date of Government Version: 08/10/2020	Source: Madera County Environmental Health
Date Data Arrived at EDR: 08/12/2020	Telephone: 559-675-7823
Date Made Active in Reports: 10/23/2020	Last EDR Contact: 02/16/2021
Number of Days to Update: 72	Next Scheduled EDR Contact: 05/31/2021
	Data Release Frequency: Varies

MARIN COUNTY:

UST MARIN: Underground Storage Tank Sites  
Currently permitted USTs in Marin County.

Date of Government Version: 09/26/2018	Source: Public Works Department Waste Management
Date Data Arrived at EDR: 10/04/2018	Telephone: 415-473-6647
Date Made Active in Reports: 11/02/2018	Last EDR Contact: 03/25/2021
Number of Days to Update: 29	Next Scheduled EDR Contact: 07/12/2021
	Data Release Frequency: Semi-Annually

MENDOCINO COUNTY:

UST MENDOCINO: Mendocino County UST Database  
A listing of underground storage tank locations in Mendocino County.

Date of Government Version: 12/21/2020	Source: Department of Public Health
Date Data Arrived at EDR: 12/21/2020	Telephone: 707-463-4466
Date Made Active in Reports: 03/10/2021	Last EDR Contact: 02/22/2021
Number of Days to Update: 79	Next Scheduled EDR Contact: 06/06/2021
	Data Release Frequency: Annually

MERCED COUNTY:

# GOVERNMENT RECORDS SEARCHED / DATA CURRENCY TRACKING

## CUPA MERCED: CUPA Facility List CUPA facility list.

Date of Government Version: 02/04/2021  
Date Data Arrived at EDR: 02/09/2021  
Date Made Active in Reports: 02/18/2021  
Number of Days to Update: 9

Source: Merced County Environmental Health  
Telephone: 209-381-1094  
Last EDR Contact: 01/29/2021  
Next Scheduled EDR Contact: 05/31/2021  
Data Release Frequency: Varies

## MONO COUNTY:

### CUPA MONO: CUPA Facility List CUPA Facility List

Date of Government Version: 11/16/2020  
Date Data Arrived at EDR: 11/23/2020  
Date Made Active in Reports: 02/08/2021  
Number of Days to Update: 77

Source: Mono County Health Department  
Telephone: 760-932-5580  
Last EDR Contact: 02/22/2021  
Next Scheduled EDR Contact: 06/06/3021  
Data Release Frequency: Varies

## MONTEREY COUNTY:

### CUPA MONTEREY: CUPA Facility Listing CUPA Program listing from the Environmental Health Division.

Date of Government Version: 01/08/2021  
Date Data Arrived at EDR: 01/12/2021  
Date Made Active in Reports: 03/25/2021  
Number of Days to Update: 72

Source: Monterey County Health Department  
Telephone: 831-796-1297  
Last EDR Contact: 03/25/2021  
Next Scheduled EDR Contact: 07/12/2021  
Data Release Frequency: Varies

## NAPA COUNTY:

### LUST NAPA: Sites With Reported Contamination A listing of leaking underground storage tank sites located in Napa county.

Date of Government Version: 01/09/2017  
Date Data Arrived at EDR: 01/11/2017  
Date Made Active in Reports: 03/02/2017  
Number of Days to Update: 50

Source: Napa County Department of Environmental Management  
Telephone: 707-253-4269  
Last EDR Contact: 02/22/2021  
Next Scheduled EDR Contact: 06/06/2021  
Data Release Frequency: No Update Planned

### UST NAPA: Closed and Operating Underground Storage Tank Sites Underground storage tank sites located in Napa county.

Date of Government Version: 09/05/2019  
Date Data Arrived at EDR: 09/09/2019  
Date Made Active in Reports: 10/31/2019  
Number of Days to Update: 52

Source: Napa County Department of Environmental Management  
Telephone: 707-253-4269  
Last EDR Contact: 02/22/2021  
Next Scheduled EDR Contact: 06/06/2021  
Data Release Frequency: No Update Planned

## NEVADA COUNTY:

### CUPA NEVADA: CUPA Facility List CUPA facility list.

# GOVERNMENT RECORDS SEARCHED / DATA CURRENCY TRACKING

Date of Government Version: 02/03/2021  
Date Data Arrived at EDR: 02/04/2021  
Date Made Active in Reports: 04/23/2021  
Number of Days to Update: 78

Source: Community Development Agency  
Telephone: 530-265-1467  
Last EDR Contact: 04/21/2021  
Next Scheduled EDR Contact: 08/09/2021  
Data Release Frequency: Varies

## ORANGE COUNTY:

IND\_SITE ORANGE: List of Industrial Site Cleanups  
Petroleum and non-petroleum spills.

Date of Government Version: 02/01/2021  
Date Data Arrived at EDR: 02/04/2021  
Date Made Active in Reports: 04/23/2021  
Number of Days to Update: 78

Source: Health Care Agency  
Telephone: 714-834-3446  
Last EDR Contact: 02/01/2021  
Next Scheduled EDR Contact: 05/17/2021  
Data Release Frequency: Annually

LUST ORANGE: List of Underground Storage Tank Cleanups  
Orange County Underground Storage Tank Cleanups (LUST).

Date of Government Version: 09/01/2020  
Date Data Arrived at EDR: 11/06/2020  
Date Made Active in Reports: 01/26/2021  
Number of Days to Update: 81

Source: Health Care Agency  
Telephone: 714-834-3446  
Last EDR Contact: 02/05/2021  
Next Scheduled EDR Contact: 05/17/2021  
Data Release Frequency: Quarterly

UST ORANGE: List of Underground Storage Tank Facilities  
Orange County Underground Storage Tank Facilities (UST).

Date of Government Version: 02/01/2021  
Date Data Arrived at EDR: 02/02/2021  
Date Made Active in Reports: 04/20/2021  
Number of Days to Update: 77

Source: Health Care Agency  
Telephone: 714-834-3446  
Last EDR Contact: 02/02/2021  
Next Scheduled EDR Contact: 05/17/2021  
Data Release Frequency: Quarterly

## PLACER COUNTY:

MS PLACER: Master List of Facilities  
List includes aboveground tanks, underground tanks and cleanup sites.

Date of Government Version: 11/24/2020  
Date Data Arrived at EDR: 11/24/2020  
Date Made Active in Reports: 11/25/2020  
Number of Days to Update: 1

Source: Placer County Health and Human Services  
Telephone: 530-745-2363  
Last EDR Contact: 02/26/2021  
Next Scheduled EDR Contact: 06/14/2021  
Data Release Frequency: Semi-Annually

## PLUMAS COUNTY:

CUPA PLUMAS: CUPA Facility List  
Plumas County CUPA Program facilities.

Date of Government Version: 03/31/2019  
Date Data Arrived at EDR: 04/23/2019  
Date Made Active in Reports: 06/26/2019  
Number of Days to Update: 64

Source: Plumas County Environmental Health  
Telephone: 530-283-6355  
Last EDR Contact: 04/14/2021  
Next Scheduled EDR Contact: 08/02/2021  
Data Release Frequency: Varies

## RIVERSIDE COUNTY:

# GOVERNMENT RECORDS SEARCHED / DATA CURRENCY TRACKING

## LUST RIVERSIDE: Listing of Underground Tank Cleanup Sites

Riverside County Underground Storage Tank Cleanup Sites (LUST).

Date of Government Version: 01/13/2021  
Date Data Arrived at EDR: 01/14/2021  
Date Made Active in Reports: 03/10/2021  
Number of Days to Update: 55

Source: Department of Environmental Health  
Telephone: 951-358-5055  
Last EDR Contact: 03/15/2021  
Next Scheduled EDR Contact: 06/28/2021  
Data Release Frequency: Quarterly

## UST RIVERSIDE: Underground Storage Tank Tank List

Underground storage tank sites located in Riverside county.

Date of Government Version: 01/13/2021  
Date Data Arrived at EDR: 01/14/2021  
Date Made Active in Reports: 03/10/2021  
Number of Days to Update: 55

Source: Department of Environmental Health  
Telephone: 951-358-5055  
Last EDR Contact: 03/15/2021  
Next Scheduled EDR Contact: 06/28/2021  
Data Release Frequency: Quarterly

## SACRAMENTO COUNTY:

### CS SACRAMENTO: Toxic Site Clean-Up List

List of sites where unauthorized releases of potentially hazardous materials have occurred.

Date of Government Version: 02/18/2020  
Date Data Arrived at EDR: 03/31/2020  
Date Made Active in Reports: 06/15/2020  
Number of Days to Update: 76

Source: Sacramento County Environmental Management  
Telephone: 916-875-8406  
Last EDR Contact: 03/31/2021  
Next Scheduled EDR Contact: 07/12/2021  
Data Release Frequency: Quarterly

### ML SACRAMENTO: Master Hazardous Materials Facility List

Any business that has hazardous materials on site - hazardous material storage sites, underground storage tanks, waste generators.

Date of Government Version: 02/24/2020  
Date Data Arrived at EDR: 03/31/2020  
Date Made Active in Reports: 06/17/2020  
Number of Days to Update: 78

Source: Sacramento County Environmental Management  
Telephone: 916-875-8406  
Last EDR Contact: 04/01/2021  
Next Scheduled EDR Contact: 07/12/2021  
Data Release Frequency: Quarterly

## SAN BENITO COUNTY:

### CUPA SAN BENITO: CUPA Facility List

Cupa facility list

Date of Government Version: 10/28/2020  
Date Data Arrived at EDR: 10/30/2020  
Date Made Active in Reports: 01/15/2021  
Number of Days to Update: 77

Source: San Benito County Environmental Health  
Telephone: N/A  
Last EDR Contact: 04/27/2021  
Next Scheduled EDR Contact: 08/16/2021  
Data Release Frequency: Varies

## SAN BERNARDINO COUNTY:

### PERMITS SAN BERNARDINO: Hazardous Material Permits

This listing includes underground storage tanks, medical waste handlers/generators, hazardous materials handlers, hazardous waste generators, and waste oil generators/handlers.

# GOVERNMENT RECORDS SEARCHED / DATA CURRENCY TRACKING

Date of Government Version: 11/16/2020  
Date Data Arrived at EDR: 11/18/2020  
Date Made Active in Reports: 02/04/2021  
Number of Days to Update: 78

Source: San Bernardino County Fire Department Hazardous Materials Division  
Telephone: 909-387-3041  
Last EDR Contact: 02/01/2021  
Next Scheduled EDR Contact: 05/17/2021  
Data Release Frequency: Quarterly

## SAN DIEGO COUNTY:

### HMMD SAN DIEGO: Hazardous Materials Management Division Database

The database includes: HE58 - This report contains the business name, site address, business phone number, establishment 'H' permit number, type of permit, and the business status. HE17 - In addition to providing the same information provided in the HE58 listing, HE17 provides inspection dates, violations received by the establishment, hazardous waste generated, the quantity, method of storage, treatment/disposal of waste and the hauler, and information on underground storage tanks. Unauthorized Release List - Includes a summary of environmental contamination cases in San Diego County (underground tank cases, non-tank cases, groundwater contamination, and soil contamination are included.)

Date of Government Version: 11/30/2020  
Date Data Arrived at EDR: 12/01/2020  
Date Made Active in Reports: 02/16/2021  
Number of Days to Update: 77

Source: Hazardous Materials Management Division  
Telephone: 619-338-2268  
Last EDR Contact: 03/03/2021  
Next Scheduled EDR Contact: 03/15/2021  
Data Release Frequency: Quarterly

### LF SAN DIEGO: Solid Waste Facilities

San Diego County Solid Waste Facilities.

Date of Government Version: 10/01/2020  
Date Data Arrived at EDR: 11/23/2020  
Date Made Active in Reports: 02/08/2021  
Number of Days to Update: 77

Source: Department of Health Services  
Telephone: 619-338-2209  
Last EDR Contact: 04/27/2021  
Next Scheduled EDR Contact: 08/02/2021  
Data Release Frequency: Varies

### SAN DIEGO CO LOP: Local Oversight Program Listing

A listing of all LOP release sites that are or were under the County of San Diego's jurisdiction. Included are closed or transferred cases, open cases, and cases that did not have a case type indicated. The cases without a case type are mostly complaints; however, some of them could be LOP cases.

Date of Government Version: 07/14/2020  
Date Data Arrived at EDR: 07/16/2020  
Date Made Active in Reports: 09/29/2020  
Number of Days to Update: 75

Source: Department of Environmental Health  
Telephone: 858-505-6874  
Last EDR Contact: 04/14/2021  
Next Scheduled EDR Contact: 08/02/2021  
Data Release Frequency: Varies

### SAN DIEGO CO SAM: Environmental Case Listing

The listing contains all underground tank release cases and projects pertaining to properties contaminated with hazardous substances that are actively under review by the Site Assessment and Mitigation Program.

Date of Government Version: 03/23/2010  
Date Data Arrived at EDR: 06/15/2010  
Date Made Active in Reports: 07/09/2010  
Number of Days to Update: 24

Source: San Diego County Department of Environmental Health  
Telephone: 619-338-2371  
Last EDR Contact: 02/26/2021  
Next Scheduled EDR Contact: 06/14/2021  
Data Release Frequency: No Update Planned

## SAN FRANCISCO COUNTY:

CUPA SAN FRANCISCO CO: CUPA Facility Listing  
Cupa facilities

# GOVERNMENT RECORDS SEARCHED / DATA CURRENCY TRACKING

Date of Government Version: 11/05/2020  
Date Data Arrived at EDR: 11/06/2020  
Date Made Active in Reports: 01/27/2021  
Number of Days to Update: 82

Source: San Francisco County Department of Environmental Health  
Telephone: 415-252-3896  
Last EDR Contact: 04/27/2021  
Next Scheduled EDR Contact: 08/16/2021  
Data Release Frequency: Varies

## LUST SAN FRANCISCO: Local Oversight Facilities

A listing of leaking underground storage tank sites located in San Francisco county.

Date of Government Version: 09/19/2008  
Date Data Arrived at EDR: 09/19/2008  
Date Made Active in Reports: 09/29/2008  
Number of Days to Update: 10

Source: Department Of Public Health San Francisco County  
Telephone: 415-252-3920  
Last EDR Contact: 04/27/2021  
Next Scheduled EDR Contact: 08/16/2021  
Data Release Frequency: No Update Planned

## UST SAN FRANCISCO: Underground Storage Tank Information

Underground storage tank sites located in San Francisco county.

Date of Government Version: 11/05/2020  
Date Data Arrived at EDR: 11/06/2020  
Date Made Active in Reports: 01/26/2021  
Number of Days to Update: 81

Source: Department of Public Health  
Telephone: 415-252-3920  
Last EDR Contact: 04/27/2021  
Next Scheduled EDR Contact: 08/16/2021  
Data Release Frequency: Quarterly

## SAN JOAQUIN COUNTY:

### UST SAN JOAQUIN: San Joaquin Co. UST

A listing of underground storage tank locations in San Joaquin county.

Date of Government Version: 06/22/2018  
Date Data Arrived at EDR: 06/26/2018  
Date Made Active in Reports: 07/11/2018  
Number of Days to Update: 15

Source: Environmental Health Department  
Telephone: N/A  
Last EDR Contact: 03/12/2021  
Next Scheduled EDR Contact: 06/28/2021  
Data Release Frequency: Semi-Annually

## SAN LUIS OBISPO COUNTY:

### CUPA SAN LUIS OBISPO: CUPA Facility List

Cupa Facility List.

Date of Government Version: 11/12/2020  
Date Data Arrived at EDR: 11/13/2020  
Date Made Active in Reports: 02/01/2021  
Number of Days to Update: 80

Source: San Luis Obispo County Public Health Department  
Telephone: 805-781-5596  
Last EDR Contact: 02/16/2021  
Next Scheduled EDR Contact: 05/31/2021  
Data Release Frequency: Varies

## SAN MATEO COUNTY:

### BI SAN MATEO: Business Inventory

List includes Hazardous Materials Business Plan, hazardous waste generators, and underground storage tanks.

Date of Government Version: 02/20/2020  
Date Data Arrived at EDR: 02/20/2020  
Date Made Active in Reports: 04/24/2020  
Number of Days to Update: 64

Source: San Mateo County Environmental Health Services Division  
Telephone: 650-363-1921  
Last EDR Contact: 03/12/2021  
Next Scheduled EDR Contact: 06/21/2021  
Data Release Frequency: Annually



# GOVERNMENT RECORDS SEARCHED / DATA CURRENCY TRACKING

## LUST SAN MATEO: Fuel Leak List

A listing of leaking underground storage tank sites located in San Mateo county.

Date of Government Version: 03/29/2019  
Date Data Arrived at EDR: 03/29/2019  
Date Made Active in Reports: 05/29/2019  
Number of Days to Update: 61

Source: San Mateo County Environmental Health Services Division  
Telephone: 650-363-1921  
Last EDR Contact: 03/08/2021  
Next Scheduled EDR Contact: 06/21/2021  
Data Release Frequency: Semi-Annually

## SANTA BARBARA COUNTY:

### CUPA SANTA BARBARA: CUPA Facility Listing

CUPA Program Listing from the Environmental Health Services division.

Date of Government Version: 09/08/2011  
Date Data Arrived at EDR: 09/09/2011  
Date Made Active in Reports: 10/07/2011  
Number of Days to Update: 28

Source: Santa Barbara County Public Health Department  
Telephone: 805-686-8167  
Last EDR Contact: 02/16/2021  
Next Scheduled EDR Contact: 05/31/2021  
Data Release Frequency: No Update Planned

## SANTA CLARA COUNTY:

### CUPA SANTA CLARA: Cupa Facility List

Cupa facility list

Date of Government Version: 11/20/2020  
Date Data Arrived at EDR: 11/23/2020  
Date Made Active in Reports: 02/05/2021  
Number of Days to Update: 74

Source: Department of Environmental Health  
Telephone: 408-918-1973  
Last EDR Contact: 02/16/2021  
Next Scheduled EDR Contact: 05/31/2021  
Data Release Frequency: Varies

### HIST LUST SANTA CLARA: HIST LUST - Fuel Leak Site Activity Report

A listing of open and closed leaking underground storage tanks. This listing is no longer updated by the county. Leaking underground storage tanks are now handled by the Department of Environmental Health.

Date of Government Version: 03/29/2005  
Date Data Arrived at EDR: 03/30/2005  
Date Made Active in Reports: 04/21/2005  
Number of Days to Update: 22

Source: Santa Clara Valley Water District  
Telephone: 408-265-2600  
Last EDR Contact: 03/23/2009  
Next Scheduled EDR Contact: 06/22/2009  
Data Release Frequency: No Update Planned

### LUST SANTA CLARA: LOP Listing

A listing of leaking underground storage tanks located in Santa Clara county.

Date of Government Version: 03/03/2014  
Date Data Arrived at EDR: 03/05/2014  
Date Made Active in Reports: 03/18/2014  
Number of Days to Update: 13

Source: Department of Environmental Health  
Telephone: 408-918-3417  
Last EDR Contact: 02/22/2021  
Next Scheduled EDR Contact: 06/06/2021  
Data Release Frequency: No Update Planned

### SAN JOSE HAZMAT: Hazardous Material Facilities

Hazardous material facilities, including underground storage tank sites.

Date of Government Version: 11/03/2020  
Date Data Arrived at EDR: 11/05/2020  
Date Made Active in Reports: 01/26/2021  
Number of Days to Update: 82

Source: City of San Jose Fire Department  
Telephone: 408-535-7694  
Last EDR Contact: 04/27/2021  
Next Scheduled EDR Contact: 08/16/2021  
Data Release Frequency: Annually

## SANTA CRUZ COUNTY:

# GOVERNMENT RECORDS SEARCHED / DATA CURRENCY TRACKING

## CUPA SANTA CRUZ: CUPA Facility List CUPA facility listing.

Date of Government Version: 01/21/2017  
Date Data Arrived at EDR: 02/22/2017  
Date Made Active in Reports: 05/23/2017  
Number of Days to Update: 90

Source: Santa Cruz County Environmental Health  
Telephone: 831-464-2761  
Last EDR Contact: 02/16/2021  
Next Scheduled EDR Contact: 05/31/2021  
Data Release Frequency: Varies

## SHASTA COUNTY:

### CUPA SHASTA: CUPA Facility List Cupa Facility List.

Date of Government Version: 06/15/2017  
Date Data Arrived at EDR: 06/19/2017  
Date Made Active in Reports: 08/09/2017  
Number of Days to Update: 51

Source: Shasta County Department of Resource Management  
Telephone: 530-225-5789  
Last EDR Contact: 02/16/2021  
Next Scheduled EDR Contact: 05/31/2021  
Data Release Frequency: Varies

## SOLANO COUNTY:

### LUST SOLANO: Leaking Underground Storage Tanks

A listing of leaking underground storage tank sites located in Solano county.

Date of Government Version: 06/04/2019  
Date Data Arrived at EDR: 06/06/2019  
Date Made Active in Reports: 08/13/2019  
Number of Days to Update: 68

Source: Solano County Department of Environmental Management  
Telephone: 707-784-6770  
Last EDR Contact: 02/26/2021  
Next Scheduled EDR Contact: 06/14/2021  
Data Release Frequency: Quarterly

### UST SOLANO: Underground Storage Tanks

Underground storage tank sites located in Solano county.

Date of Government Version: 12/03/2020  
Date Data Arrived at EDR: 12/03/2020  
Date Made Active in Reports: 02/18/2021  
Number of Days to Update: 77

Source: Solano County Department of Environmental Management  
Telephone: 707-784-6770  
Last EDR Contact: 03/12/2021  
Next Scheduled EDR Contact: 06/14/2021  
Data Release Frequency: Quarterly

## SONOMA COUNTY:

### CUPA SONOMA: Cupa Facility List Cupa Facility list

Date of Government Version: 12/15/2020  
Date Data Arrived at EDR: 12/16/2020  
Date Made Active in Reports: 12/23/2020  
Number of Days to Update: 7

Source: County of Sonoma Fire & Emergency Services Department  
Telephone: 707-565-1174  
Last EDR Contact: 03/19/2021  
Next Scheduled EDR Contact: 07/05/2021  
Data Release Frequency: Varies

### LUST SONOMA: Leaking Underground Storage Tank Sites

A listing of leaking underground storage tank sites located in Sonoma county.

Date of Government Version: 01/05/2021  
Date Data Arrived at EDR: 01/06/2021  
Date Made Active in Reports: 03/18/2021  
Number of Days to Update: 71

Source: Department of Health Services  
Telephone: 707-565-6565  
Last EDR Contact: 03/19/2021  
Next Scheduled EDR Contact: 07/05/2021  
Data Release Frequency: Quarterly

## STANISLAUS COUNTY:

# GOVERNMENT RECORDS SEARCHED / DATA CURRENCY TRACKING

## CUPA STANISLAUS: CUPA Facility List Cupa facility list

Date of Government Version: 10/01/2020  
Date Data Arrived at EDR: 10/06/2020  
Date Made Active in Reports: 12/22/2020  
Number of Days to Update: 77

Source: Stanislaus County Department of Environmental Protection  
Telephone: 209-525-6751  
Last EDR Contact: 04/21/2021  
Next Scheduled EDR Contact: 07/26/2021  
Data Release Frequency: Varies

## SUTTER COUNTY:

### UST SUTTER: Underground Storage Tanks Underground storage tank sites located in Sutter county.

Date of Government Version: 11/23/2020  
Date Data Arrived at EDR: 11/24/2020  
Date Made Active in Reports: 02/10/2021  
Number of Days to Update: 78

Source: Sutter County Environmental Health Services  
Telephone: 530-822-7500  
Last EDR Contact: 02/26/2021  
Next Scheduled EDR Contact: 06/14/2021  
Data Release Frequency: Semi-Annually

## TEHAMA COUNTY:

### CUPA TEHAMA: CUPA Facility List Cupa facilities

Date of Government Version: 01/13/2021  
Date Data Arrived at EDR: 01/14/2021  
Date Made Active in Reports: 04/06/2021  
Number of Days to Update: 82

Source: Tehama County Department of Environmental Health  
Telephone: 530-527-8020  
Last EDR Contact: 04/27/2021  
Next Scheduled EDR Contact: 08/16/2021  
Data Release Frequency: Varies

## TRINITY COUNTY:

### CUPA TRINITY: CUPA Facility List Cupa facility list

Date of Government Version: 01/19/2021  
Date Data Arrived at EDR: 01/20/2021  
Date Made Active in Reports: 04/08/2021  
Number of Days to Update: 78

Source: Department of Toxic Substances Control  
Telephone: 760-352-0381  
Last EDR Contact: 04/14/2021  
Next Scheduled EDR Contact: 08/02/2021  
Data Release Frequency: Varies

## TULARE COUNTY:

### CUPA TULARE: CUPA Facility List Cupa program facilities

Date of Government Version: 02/02/2021  
Date Data Arrived at EDR: 02/04/2021  
Date Made Active in Reports: 04/23/2021  
Number of Days to Update: 78

Source: Tulare County Environmental Health Services Division  
Telephone: 559-624-7400  
Last EDR Contact: 04/27/2021  
Next Scheduled EDR Contact: 08/16/2021  
Data Release Frequency: Varies

## TUOLUMNE COUNTY:

# GOVERNMENT RECORDS SEARCHED / DATA CURRENCY TRACKING

## CUPA TUOLUMNE: CUPA Facility List Cupa facility list

Date of Government Version: 04/23/2018	Source: Division of Environmental Health
Date Data Arrived at EDR: 04/25/2018	Telephone: 209-533-5633
Date Made Active in Reports: 06/25/2018	Last EDR Contact: 04/14/2021
Number of Days to Update: 61	Next Scheduled EDR Contact: 08/02/2021
	Data Release Frequency: Varies

## VENTURA COUNTY:

### BWT VENTURA: Business Plan, Hazardous Waste Producers, and Operating Underground Tanks

The BWT list indicates by site address whether the Environmental Health Division has Business Plan (B), Waste Producer (W), and/or Underground Tank (T) information.

Date of Government Version: 12/28/2020	Source: Ventura County Environmental Health Division
Date Data Arrived at EDR: 01/29/2021	Telephone: 805-654-2813
Date Made Active in Reports: 04/22/2021	Last EDR Contact: 04/19/2021
Number of Days to Update: 83	Next Scheduled EDR Contact: 08/02/2021
	Data Release Frequency: Quarterly

### LF VENTURA: Inventory of Illegal Abandoned and Inactive Sites

Ventura County Inventory of Closed, Illegal Abandoned, and Inactive Sites.

Date of Government Version: 12/01/2011	Source: Environmental Health Division
Date Data Arrived at EDR: 12/01/2011	Telephone: 805-654-2813
Date Made Active in Reports: 01/19/2012	Last EDR Contact: 03/25/2021
Number of Days to Update: 49	Next Scheduled EDR Contact: 07/12/2021
	Data Release Frequency: No Update Planned

### LUST VENTURA: Listing of Underground Tank Cleanup Sites

Ventura County Underground Storage Tank Cleanup Sites (LUST).

Date of Government Version: 05/29/2008	Source: Environmental Health Division
Date Data Arrived at EDR: 06/24/2008	Telephone: 805-654-2813
Date Made Active in Reports: 07/31/2008	Last EDR Contact: 02/08/2021
Number of Days to Update: 37	Next Scheduled EDR Contact: 05/24/2021
	Data Release Frequency: No Update Planned

### MED WASTE VENTURA: Medical Waste Program List

To protect public health and safety and the environment from potential exposure to disease causing agents, the Environmental Health Division Medical Waste Program regulates the generation, handling, storage, treatment and disposal of medical waste throughout the County.

Date of Government Version: 03/29/2021	Source: Ventura County Resource Management Agency
Date Data Arrived at EDR: 04/21/2021	Telephone: 805-654-2813
Date Made Active in Reports: 04/23/2021	Last EDR Contact: 04/19/2021
Number of Days to Update: 2	Next Scheduled EDR Contact: 08/02/2021
	Data Release Frequency: Quarterly

### UST VENTURA: Underground Tank Closed Sites List

Ventura County Operating Underground Storage Tank Sites (UST)/Underground Tank Closed Sites List.

Date of Government Version: 03/01/2021	Source: Environmental Health Division
Date Data Arrived at EDR: 03/09/2021	Telephone: 805-654-2813
Date Made Active in Reports: 03/31/2021	Last EDR Contact: 03/09/2021
Number of Days to Update: 22	Next Scheduled EDR Contact: 06/21/2021
	Data Release Frequency: Quarterly

## YOLO COUNTY:

# GOVERNMENT RECORDS SEARCHED / DATA CURRENCY TRACKING

UST YOLO: Underground Storage Tank Comprehensive Facility Report  
Underground storage tank sites located in Yolo county.

Date of Government Version: 12/21/2020	Source: Yolo County Department of Health
Date Data Arrived at EDR: 12/23/2020	Telephone: 530-666-8646
Date Made Active in Reports: 01/04/2021	Last EDR Contact: 03/26/2021
Number of Days to Update: 12	Next Scheduled EDR Contact: 07/12/2021
	Data Release Frequency: Annually

YUBA COUNTY:

CUPA YUBA: CUPA Facility List  
CUPA facility listing for Yuba County.

Date of Government Version: 01/26/2021	Source: Yuba County Environmental Health Department
Date Data Arrived at EDR: 01/28/2021	Telephone: 530-749-7523
Date Made Active in Reports: 02/03/2021	Last EDR Contact: 04/24/2021
Number of Days to Update: 6	Next Scheduled EDR Contact: 08/09/2021
	Data Release Frequency: Varies

## OTHER DATABASE(S)

Depending on the geographic area covered by this report, the data provided in these specialty databases may or may not be complete. For example, the existence of wetlands information data in a specific report does not mean that all wetlands in the area covered by the report are included. Moreover, the absence of any reported wetlands information does not necessarily mean that wetlands do not exist in the area covered by the report.

CT MANIFEST: Hazardous Waste Manifest Data

Facility and manifest data. Manifest is a document that lists and tracks hazardous waste from the generator through transporters to a tsd facility.

Date of Government Version: 08/10/2020	Source: Department of Energy & Environmental Protection
Date Data Arrived at EDR: 10/20/2020	Telephone: 860-424-3375
Date Made Active in Reports: 11/02/2020	Last EDR Contact: 02/12/2021
Number of Days to Update: 13	Next Scheduled EDR Contact: 05/24/2021
	Data Release Frequency: No Update Planned

NJ MANIFEST: Manifest Information

Hazardous waste manifest information.

Date of Government Version: 12/31/2018	Source: Department of Environmental Protection
Date Data Arrived at EDR: 04/10/2019	Telephone: N/A
Date Made Active in Reports: 05/16/2019	Last EDR Contact: 04/09/2021
Number of Days to Update: 36	Next Scheduled EDR Contact: 07/19/2021
	Data Release Frequency: Annually

NY MANIFEST: Facility and Manifest Data

Manifest is a document that lists and tracks hazardous waste from the generator through transporters to a TSD facility.

Date of Government Version: 01/01/2019	Source: Department of Environmental Conservation
Date Data Arrived at EDR: 04/29/2020	Telephone: 518-402-8651
Date Made Active in Reports: 07/10/2020	Last EDR Contact: 01/29/2021
Number of Days to Update: 72	Next Scheduled EDR Contact: 05/10/2021
	Data Release Frequency: Quarterly

# GOVERNMENT RECORDS SEARCHED / DATA CURRENCY TRACKING

## PA MANIFEST: Manifest Information

Hazardous waste manifest information.

Date of Government Version: 06/30/2018  
Date Data Arrived at EDR: 07/19/2019  
Date Made Active in Reports: 09/10/2019  
Number of Days to Update: 53

Source: Department of Environmental Protection  
Telephone: 717-783-8990  
Last EDR Contact: 04/09/2021  
Next Scheduled EDR Contact: 07/26/2021  
Data Release Frequency: Annually

## RI MANIFEST: Manifest information

Hazardous waste manifest information

Date of Government Version: 12/31/2019  
Date Data Arrived at EDR: 02/11/2021  
Date Made Active in Reports: 02/24/2021  
Number of Days to Update: 13

Source: Department of Environmental Management  
Telephone: 401-222-2797  
Last EDR Contact: 02/09/2021  
Next Scheduled EDR Contact: 05/31/2021  
Data Release Frequency: Annually

## WI MANIFEST: Manifest Information

Hazardous waste manifest information.

Date of Government Version: 05/31/2018  
Date Data Arrived at EDR: 06/19/2019  
Date Made Active in Reports: 09/03/2019  
Number of Days to Update: 76

Source: Department of Natural Resources  
Telephone: N/A  
Last EDR Contact: 03/08/2021  
Next Scheduled EDR Contact: 06/21/2021  
Data Release Frequency: Annually

## Oil/Gas Pipelines

Source: Endeavor Business Media

Petroleum Bundle (Crude Oil, Refined Products, Petrochemicals, Gas Liquids (LPG/NGL), and Specialty Gases (Miscellaneous)) N = Natural Gas Bundle (Natural Gas, Gas Liquids (LPG/NGL), and Specialty Gases (Miscellaneous)). This map includes information copyrighted by Endeavor Business Media. This information is provided on a best effort basis and Endeavor Business Media does not guarantee its accuracy nor warrant its fitness for any particular purpose. Such information has been reprinted with the permission of Endeavor Business Media.

## Electric Power Transmission Line Data

Source: Endeavor Business Media

This map includes information copyrighted by Endeavor Business Media. This information is provided on a best effort basis and Endeavor Business Media does not guarantee its accuracy nor warrant its fitness for any particular purpose. Such information has been reprinted with the permission of Endeavor Business Media.

**Sensitive Receptors:** There are individuals deemed sensitive receptors due to their fragile immune systems and special sensitivity to environmental discharges. These sensitive receptors typically include the elderly, the sick, and children. While the location of all sensitive receptors cannot be determined, EDR indicates those buildings and facilities - schools, daycares, hospitals, medical centers, and nursing homes - where individuals who are sensitive receptors are likely to be located.

## AHA Hospitals:

Source: American Hospital Association, Inc.  
Telephone: 312-280-5991

The database includes a listing of hospitals based on the American Hospital Association's annual survey of hospitals.

## Medical Centers: Provider of Services Listing

Source: Centers for Medicare & Medicaid Services  
Telephone: 410-786-3000

A listing of hospitals with Medicare provider number, produced by Centers of Medicare & Medicaid Services, a federal agency within the U.S. Department of Health and Human Services.

## Nursing Homes

Source: National Institutes of Health  
Telephone: 301-594-6248

Information on Medicare and Medicaid certified nursing homes in the United States.

## Public Schools

Source: National Center for Education Statistics  
Telephone: 202-502-7300

The National Center for Education Statistics' primary database on elementary and secondary public education in the United States. It is a comprehensive, annual, national statistical database of all public elementary and secondary schools and school districts, which contains data that are comparable across all states.

## GOVERNMENT RECORDS SEARCHED / DATA CURRENCY TRACKING

### Private Schools

Source: National Center for Education Statistics

Telephone: 202-502-7300

The National Center for Education Statistics' primary database on private school locations in the United States.

### Daycare Centers: Licensed Facilities

Source: Department of Social Services

Telephone: 916-657-4041

**Flood Zone Data:** This data was obtained from the Federal Emergency Management Agency (FEMA). It depicts 100-year and 500-year flood zones as defined by FEMA. It includes the National Flood Hazard Layer (NFHL) which incorporates Flood Insurance Rate Map (FIRM) data and Q3 data from FEMA in areas not covered by NFHL.

Source: FEMA

Telephone: 877-336-2627

Date of Government Version: 2003, 2015

**NWI:** National Wetlands Inventory. This data, available in select counties across the country, was obtained by EDR in 2002, 2005 and 2010 from the U.S. Fish and Wildlife Service.

### State Wetlands Data: Wetland Inventory

Source: Department of Fish and Wildlife

Telephone: 916-445-0411

### Current USGS 7.5 Minute Topographic Map

Source: U.S. Geological Survey

### STREET AND ADDRESS INFORMATION

© 2015 TomTom North America, Inc. All rights reserved. This material is proprietary and the subject of copyright protection and other intellectual property rights owned by or licensed to Tele Atlas North America, Inc. The use of this material is subject to the terms of a license agreement. You will be held liable for any unauthorized copying or disclosure of this material.

## **GEOCHECK<sup>®</sup> - PHYSICAL SETTING SOURCE ADDENDUM**

### **TARGET PROPERTY ADDRESS**

BRADLEY COURT  
675 E. BRADLEY AVE,  
EL CAJON, CA 92021

### **TARGET PROPERTY COORDINATES**

Latitude (North):	32.818273 - 32° 49' 5.78"
Longitude (West):	116.952243 - 116° 57' 8.07"
Universal Tranverse Mercator:	Zone 11
UTM X (Meters):	504470.5
UTM Y (Meters):	3630951.5
Elevation:	450 ft. above sea level

### **USGS TOPOGRAPHIC MAP**

Target Property Map:	5622884 EL CAJON, CA
Version Date:	2012

EDR's GeoCheck Physical Setting Source Addendum is provided to assist the environmental professional in forming an opinion about the impact of potential contaminant migration.

Assessment of the impact of contaminant migration generally has two principle investigative components:

1. Groundwater flow direction, and
2. Groundwater flow velocity.

Groundwater flow direction may be impacted by surface topography, hydrology, hydrogeology, characteristics of the soil, and nearby wells. Groundwater flow velocity is generally impacted by the nature of the geologic strata.



# GEOCHECK® - PHYSICAL SETTING SOURCE SUMMARY

## GROUNDWATER FLOW DIRECTION INFORMATION

Groundwater flow direction for a particular site is best determined by a qualified environmental professional using site-specific well data. If such data is not reasonably ascertainable, it may be necessary to rely on other sources of information, such as surface topographic information, hydrologic information, hydrogeologic data collected on nearby properties, and regional groundwater flow information (from deep aquifers).

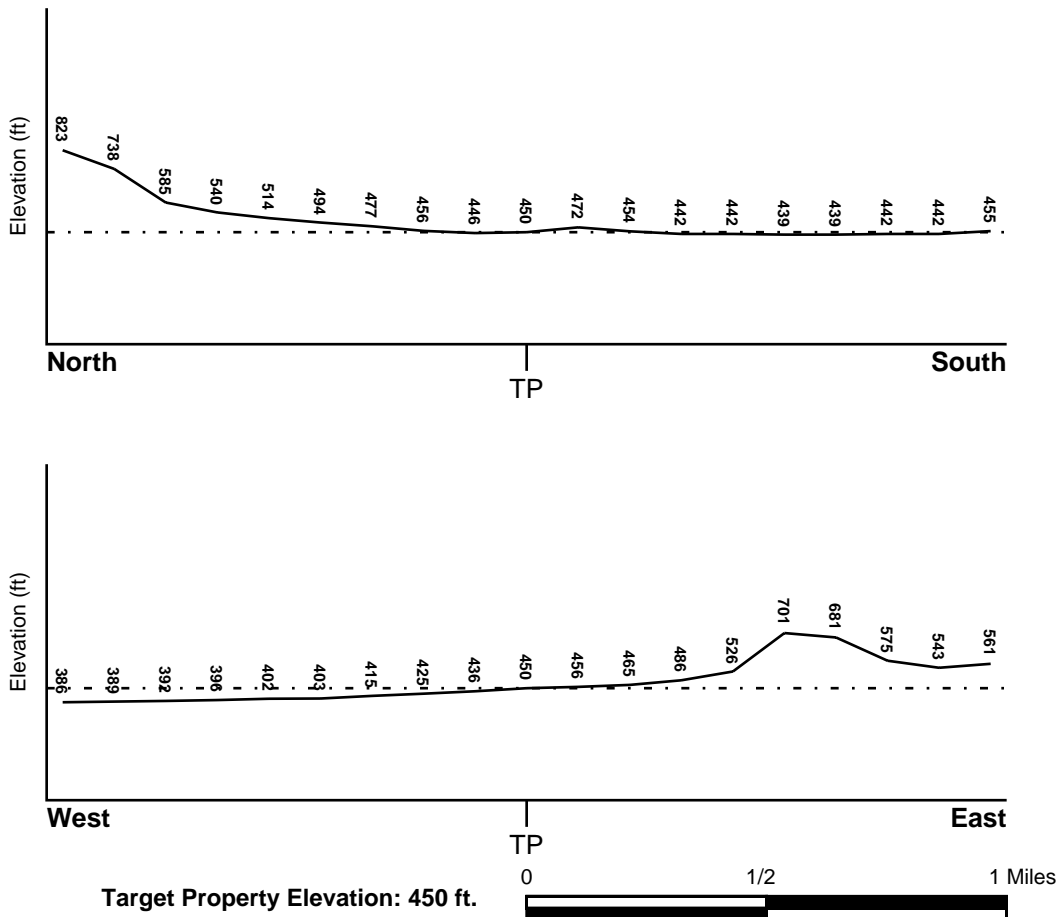
## TOPOGRAPHIC INFORMATION

Surface topography may be indicative of the direction of surficial groundwater flow. This information can be used to assist the environmental professional in forming an opinion about the impact of nearby contaminated properties or, should contamination exist on the target property, what downgradient sites might be impacted.

## TARGET PROPERTY TOPOGRAPHY

General Topographic Gradient: General WSW

## SURROUNDING TOPOGRAPHY: ELEVATION PROFILES



Source: Topography has been determined from the USGS 7.5' Digital Elevation Model and should be evaluated on a relative (not an absolute) basis. Relative elevation information between sites of close proximity should be field verified.

# GEOCHECK® - PHYSICAL SETTING SOURCE SUMMARY

## HYDROLOGIC INFORMATION

Surface water can act as a hydrologic barrier to groundwater flow. Such hydrologic information can be used to assist the environmental professional in forming an opinion about the impact of nearby contaminated properties or, should contamination exist on the target property, what downgradient sites might be impacted.

Refer to the Physical Setting Source Map following this summary for hydrologic information (major waterways and bodies of water).

## **FEMA FLOOD ZONE**

<u>Flood Plain Panel at Target Property</u>	<u>FEMA Source Type</u>
06073C1654G	FEMA FIRM Flood data
<u>Additional Panels in search area:</u>	<u>FEMA Source Type</u>
06073C1660G	FEMA FIRM Flood data
06073C1653G	FEMA FIRM Flood data
06073C1662G	FEMA FIRM Flood data
06073C1666G	FEMA FIRM Flood data

## **NATIONAL WETLAND INVENTORY**

<u>NWI Quad at Target Property</u>	<u>NWI Electronic Data Coverage</u>
EL CAJON	YES - refer to the Overview Map and Detail Map

## HYDROGEOLOGIC INFORMATION

Hydrogeologic information obtained by installation of wells on a specific site can often be an indicator of groundwater flow direction in the immediate area. Such hydrogeologic information can be used to assist the environmental professional in forming an opinion about the impact of nearby contaminated properties or, should contamination exist on the target property, what downgradient sites might be impacted.

### ***Site-Specific Hydrogeological Data\*:***

Search Radius:	1.25 miles
Status:	Not found

## **AQUIFLOW®**

Search Radius: 1.000 Mile.

EDR has developed the AQUIFLOW Information System to provide data on the general direction of groundwater flow at specific points. EDR has reviewed reports submitted by environmental professionals to regulatory authorities at select sites and has extracted the date of the report, groundwater flow direction as determined hydrogeologically, and the depth to water table.

<u>MAP ID</u>	<u>LOCATION FROM TP</u>	<u>GENERAL DIRECTION GROUNDWATER FLOW</u>
J122	1/2 - 1 Mile West	NNW
M139	1/2 - 1 Mile WNW	W
U208	1/2 - 1 Mile SW	E
209	1/2 - 1 Mile NW	Not Reported
AE283	1/2 - 1 Mile West	Not Reported

## GEOCHECK® - PHYSICAL SETTING SOURCE SUMMARY

<u>MAP ID</u>	<u>LOCATION FROM TP</u>	<u>GENERAL DIRECTION GROUNDWATER FLOW</u>
285	1/2 - 1 Mile SE	SW
1G	1/2 - 1 Mile NW	Not Reported
2G	1/2 - 1 Mile WNW	W
3G	1/2 - 1 Mile West	NNW
4G	1/2 - 1 Mile West	Not Reported
5G	1/2 - 1 Mile SW	E
6G	1/2 - 1 Mile SE	SW

For additional site information, refer to Physical Setting Source Map Findings.

## GEOCHECK® - PHYSICAL SETTING SOURCE SUMMARY

### GROUNDWATER FLOW VELOCITY INFORMATION

Groundwater flow velocity information for a particular site is best determined by a qualified environmental professional using site specific geologic and soil strata data. If such data are not reasonably ascertainable, it may be necessary to rely on other sources of information, including geologic age identification, rock stratigraphic unit and soil characteristics data collected on nearby properties and regional soil information. In general, contaminant plumes move more quickly through sandy-gravelly types of soils than silty-clayey types of soils.

### GEOLOGIC INFORMATION IN GENERAL AREA OF TARGET PROPERTY

Geologic information can be used by the environmental professional in forming an opinion about the relative speed at which contaminant migration may be occurring.

#### **ROCK STRATIGRAPHIC UNIT**

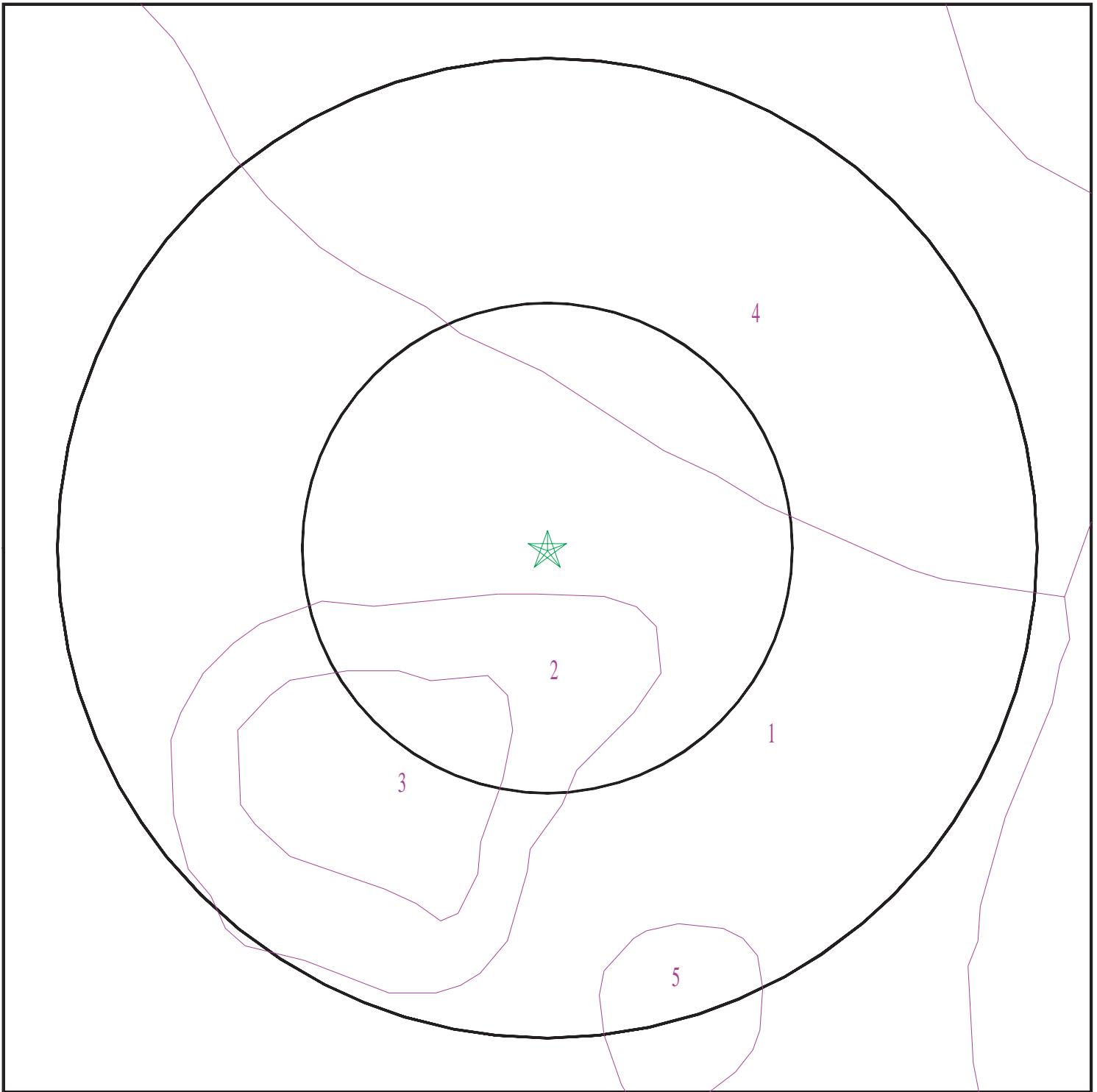
Era: Mesozoic  
System: Cretaceous  
Series: Cretaceous granitic rocks  
Code: Kg *(decoded above as Era, System & Series)*

#### **GEOLOGIC AGE IDENTIFICATION**

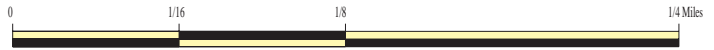
Category: Plutonic and Intrusive Rocks

Geologic Age and Rock Stratigraphic Unit Source: P.G. Schruben, R.E. Arndt and W.J. Bawiec, Geology of the Conterminous U.S. at 1:2,500,000 Scale - a digital representation of the 1974 P.B. King and H.M. Beikman Map, USGS Digital Data Series DDS - 11 (1994).

# SSURGO SOIL MAP - 6470830.2s



- ★ Target Property
- ∩ SSURGO Soil
- ∩ Water



SITE NAME: Bradley Court  
ADDRESS: 675 E. Bradley Ave,  
El Cajon CA 92021  
LAT/LONG: 32.818273 / 116.952243

CLIENT: GeoSoils, Inc.  
CONTACT: John Franklin  
INQUIRY #: 6470830.2s  
DATE: April 28, 2021 4:20 pm

# GEOCHECK® - PHYSICAL SETTING SOURCE SUMMARY

## DOMINANT SOIL COMPOSITION IN GENERAL AREA OF TARGET PROPERTY

The U.S. Department of Agriculture's (USDA) Soil Conservation Service (SCS) leads the National Cooperative Soil Survey (NCSS) and is responsible for collecting, storing, maintaining and distributing soil survey information for privately owned lands in the United States. A soil map in a soil survey is a representation of soil patterns in a landscape. The following information is based on Soil Conservation Service SSURGO data.

### Soil Map ID: 1

Soil Component Name: PLACENTIA

Soil Surface Texture: sandy loam

Hydrologic Group: Class D - Very slow infiltration rates. Soils are clayey, have a high water table, or are shallow to an impervious layer.

Soil Drainage Class: Moderately well drained

Hydric Status: Partially hydric

Corrosion Potential - Uncoated Steel: High

Depth to Bedrock Min: > 0 inches

Depth to Watertable Min: > 0 inches

Soil Layer Information							
Layer	Boundary		Soil Texture Class	Classification		Saturated hydraulic conductivity micro m/sec	Soil Reaction (pH)
	Upper	Lower		AASHTO Group	Unified Soil		
1	0 inches	12 inches	sandy loam	Silt-Clay Materials (more than 35 pct. passing No. 200), Silty Soils.	FINE-GRAINED SOILS, Silts and Clays (liquid limit less than 50%), Lean Clay	Max: 0.42 Min: 0.01	Max: 8.4 Min: 7.9
2	12 inches	33 inches	clay	Silt-Clay Materials (more than 35 pct. passing No. 200), Silty Soils.	FINE-GRAINED SOILS, Silts and Clays (liquid limit less than 50%), Lean Clay	Max: 0.42 Min: 0.01	Max: 8.4 Min: 7.9

### Soil Map ID: 2

Soil Component Name: VISTA

Soil Surface Texture: coarse sandy loam

Hydrologic Group: Class B - Moderate infiltration rates. Deep and moderately deep, moderately well and well drained soils with moderately coarse textures.

Soil Drainage Class: Well drained

## GEOCHECK® - PHYSICAL SETTING SOURCE SUMMARY

Hydric Status: Not hydric

Corrosion Potential - Uncoated Steel: Moderate

Depth to Bedrock Min: > 0 inches

Depth to Watertable Min: > 0 inches

Soil Layer Information							
Layer	Boundary		Soil Texture Class	Classification		Saturated hydraulic conductivity micro m/sec	Soil Reaction (pH)
	Upper	Lower		AASHTO Group	Unified Soil		
1	0 inches	14 inches	coarse sandy loam	Granular materials (35 pct. or less passing No. 200), Stone Fragments, Gravel and Sand.	Not reported	Max: Min:	Max: Min:
2	14 inches	29 inches	coarse sandy loam	Granular materials (35 pct. or less passing No. 200), Stone Fragments, Gravel and Sand.	Not reported	Max: Min:	Max: Min:
3	29 inches	33 inches	weathered bedrock	Granular materials (35 pct. or less passing No. 200), Stone Fragments, Gravel and Sand.	Not reported	Max: Min:	Max: Min:

### Soil Map ID: 3

Soil Component Name: CIENEBA

Soil Surface Texture: coarse sandy loam

Hydrologic Group: Class C - Slow infiltration rates. Soils with layers impeding downward movement of water, or soils with moderately fine or fine textures.

Soil Drainage Class: Somewhat excessively drained

## GEOCHECK® - PHYSICAL SETTING SOURCE SUMMARY

Hydric Status: Not hydric

Corrosion Potential - Uncoated Steel: Moderate

Depth to Bedrock Min: > 5 inches

Depth to Watertable Min: > 0 inches

Soil Layer Information							
Layer	Boundary		Soil Texture Class	Classification		Saturated hydraulic conductivity micro m/sec	Soil Reaction (pH)
	Upper	Lower		AASHTO Group	Unified Soil		
1	0 inches	9 inches	coarse sandy loam	Granular materials (35 pct. or less passing No. 200), Silty, or Clayey Gravel and Sand.	Not reported	Max: Min:	Max: Min:
2	9 inches	14 inches	weathered bedrock	Granular materials (35 pct. or less passing No. 200), Silty, or Clayey Gravel and Sand.	Not reported	Max: Min:	Max: Min:

### Soil Map ID: 4

Soil Component Name: RAMONA

Soil Surface Texture: sandy loam

Hydrologic Group: Class B - Moderate infiltration rates. Deep and moderately deep, moderately well and well drained soils with moderately coarse textures.

Soil Drainage Class: Well drained

Hydric Status: Not hydric

Corrosion Potential - Uncoated Steel: Moderate

Depth to Bedrock Min: > 0 inches

Depth to Watertable Min: > 0 inches



## GEOCHECK® - PHYSICAL SETTING SOURCE SUMMARY

Soil Layer Information							
Layer	Boundary		Soil Texture Class	Classification		Saturated hydraulic conductivity micro m/sec	Soil Reaction (pH)
	Upper	Lower		AASHTO Group	Unified Soil		
1	0 inches	16 inches	sandy loam	Silt-Clay Materials (more than 35 pct. passing No. 200), Silty Soils.	COARSE-GRAINED SOILS, Sands, Sands with fines, Clayey sand.	Max: 4 Min: 1.4	Max: 7.3 Min: 6.6
2	16 inches	59 inches	sandy clay loam	Silt-Clay Materials (more than 35 pct. passing No. 200), Silty Soils.	COARSE-GRAINED SOILS, Sands, Sands with fines, Clayey sand.	Max: 4 Min: 1.4	Max: 7.3 Min: 6.6
3	59 inches	74 inches	sandy clay loam	Silt-Clay Materials (more than 35 pct. passing No. 200), Silty Soils.	COARSE-GRAINED SOILS, Sands, Sands with fines, Clayey sand.	Max: 4 Min: 1.4	Max: 7.3 Min: 6.6

**Soil Map ID: 5**

Soil Component Name: VISTA

Soil Surface Texture: coarse sandy loam

Hydrologic Group: Class B - Moderate infiltration rates. Deep and moderately deep, moderately well and well drained soils with moderately coarse textures.

Soil Drainage Class: Well drained

Hydric Status: Not hydric

Corrosion Potential - Uncoated Steel: Moderate

Depth to Bedrock Min: > 0 inches

Depth to Watertable Min: > 0 inches

## GEOCHECK® - PHYSICAL SETTING SOURCE SUMMARY

Soil Layer Information							
Layer	Boundary		Soil Texture Class	Classification		Saturated hydraulic conductivity micro m/sec	Soil Reaction (pH)
	Upper	Lower		AASHTO Group	Unified Soil		
1	0 inches	14 inches	coarse sandy loam	Granular materials (35 pct. or less passing No. 200), Stone Fragments, Gravel and Sand.	Not reported	Max: Min:	Max: Min:
2	14 inches	29 inches	coarse sandy loam	Granular materials (35 pct. or less passing No. 200), Stone Fragments, Gravel and Sand.	Not reported	Max: Min:	Max: Min:
3	29 inches	33 inches	weathered bedrock	Granular materials (35 pct. or less passing No. 200), Stone Fragments, Gravel and Sand.	Not reported	Max: Min:	Max: Min:

### LOCAL / REGIONAL WATER AGENCY RECORDS

EDR Local/Regional Water Agency records provide water well information to assist the environmental professional in assessing sources that may impact ground water flow direction, and in forming an opinion about the impact of contaminant migration on nearby drinking water wells.

### WELL SEARCH DISTANCE INFORMATION

<u>DATABASE</u>	<u>SEARCH DISTANCE (miles)</u>
Federal USGS	1.000
Federal FRDS PWS	Nearest PWS within 1 mile
State Database	1.000

### FEDERAL USGS WELL INFORMATION

<u>MAP ID</u>	<u>WELL ID</u>	<u>LOCATION FROM TP</u>
_____	_____	_____

# GEOCHECK® - PHYSICAL SETTING SOURCE SUMMARY

## FEDERAL USGS WELL INFORMATION

MAP ID	WELL ID	LOCATION FROM TP
No Wells Found		

## FEDERAL FRDS PUBLIC WATER SUPPLY SYSTEM INFORMATION

MAP ID	WELL ID	LOCATION FROM TP
No PWS System Found		

Note: PWS System location is not always the same as well location.

## STATE DATABASE WELL INFORMATION

MAP ID	WELL ID	LOCATION FROM TP
A1	CAEDF0000067563	0 - 1/8 Mile NE
A2	CAEDF0000129425	0 - 1/8 Mile NNW
A3	CAEDF0000106420	0 - 1/8 Mile North
A4	CAEDF0000016792	0 - 1/8 Mile ENE
A5	CAEDF0000063601	0 - 1/8 Mile NE
A6	CAEDF0000058897	0 - 1/8 Mile ENE
A7	CAEDF0000075814	0 - 1/8 Mile NE
A8	CAEDF0000092258	0 - 1/8 Mile North
A9	CAEDF0000000057	0 - 1/8 Mile NNW
A10	CAEDF0000035867	0 - 1/8 Mile East
A11	CAEDF0000079992	0 - 1/8 Mile NE
A12	CAEDF0000009192	0 - 1/8 Mile NE
A13	CAEDF0000062151	0 - 1/8 Mile East
A14	CAEDF0000127068	0 - 1/8 Mile NE
15	CAEDF0000032566	0 - 1/8 Mile South
B16	CAEDF0000056298	1/8 - 1/4 Mile South
17	CAEDF0000093999	1/8 - 1/4 Mile West
B18	CAEDF0000112550	1/8 - 1/4 Mile SSW
B19	CAEDF000009443	1/8 - 1/4 Mile South
B20	CAEDF0000134216	1/8 - 1/4 Mile SSW
B21	CAEDF0000032610	1/8 - 1/4 Mile South
C22	CAEDF0000061439	1/8 - 1/4 Mile SSE
B23	CAEDF0000045670	1/8 - 1/4 Mile SSW
B24	CAEDF0000137166	1/8 - 1/4 Mile SSW
B25	CAEDF0000118097	1/4 - 1/2 Mile SSW
D26	CAEDF0000130587	1/4 - 1/2 Mile SSW
D27	CAEDF0000047742	1/4 - 1/2 Mile SSW
B28	CAEDF000009096	1/4 - 1/2 Mile South
B29	CAEDF0000097233	1/4 - 1/2 Mile South
B30	CAEDF0000111075	1/4 - 1/2 Mile South
B31	CAEDF0000035003	1/4 - 1/2 Mile South
B32	CAEDF0000079100	1/4 - 1/2 Mile South
D33	CAEDF0000113075	1/4 - 1/2 Mile SSW
D34	CAEDF0000012853	1/4 - 1/2 Mile SSW
D35	CAEDF0000075329	1/4 - 1/2 Mile SSW
D36	CAEDF0000056172	1/4 - 1/2 Mile SSW

## GEOCHECK® - PHYSICAL SETTING SOURCE SUMMARY

### STATE DATABASE WELL INFORMATION

MAP ID	WELL ID	LOCATION FROM TP
E37	CAEDF0000032479	1/4 - 1/2 Mile South
E38	CAEDF0000126922	1/4 - 1/2 Mile South
E39	CAEDF0000112075	1/4 - 1/2 Mile South
E40	CAEDF0000104457	1/4 - 1/2 Mile South
D41	CAEDF0000077897	1/4 - 1/2 Mile SW
D42	CAEDF0000057155	1/4 - 1/2 Mile SSW
D43	CAEDF0000016055	1/4 - 1/2 Mile SSW
D44	CAEDF0000038130	1/4 - 1/2 Mile SSW
F45	CAEDF0000060008	1/4 - 1/2 Mile SSW
D46	CAEDF0000111153	1/4 - 1/2 Mile SW
D47	CAEDF0000130464	1/4 - 1/2 Mile SW
D48	CAEDF0000064159	1/4 - 1/2 Mile SW
D49	CAEDF0000021001	1/4 - 1/2 Mile SSW
D50	CAEDF0000035504	1/4 - 1/2 Mile SSW
E51	CAEDF0000122441	1/4 - 1/2 Mile South
F52	CAEDF0000053276	1/4 - 1/2 Mile SSW
E53	CAEDF0000106855	1/4 - 1/2 Mile South
D54	CAEDF0000003941	1/4 - 1/2 Mile SSW
D55	CAEDF0000076418	1/4 - 1/2 Mile SSW
D56	CAEDF0000090438	1/4 - 1/2 Mile SSW
C57	CAEDF0000126596	1/4 - 1/2 Mile SSE
D58	CAEDF0000079825	1/4 - 1/2 Mile SW
G59	CAEDF0000062858	1/4 - 1/2 Mile WSW
G60	CAEDF0000061897	1/4 - 1/2 Mile WSW
H61	CAEDF0000100955	1/4 - 1/2 Mile SW
H62	CAEDF0000071073	1/4 - 1/2 Mile SW
H63	CAEDF0000049872	1/4 - 1/2 Mile SW
E64	CAEDF0000137072	1/4 - 1/2 Mile South
F65	CAEDF0000079962	1/4 - 1/2 Mile SSW
F66	CAEDF0000070287	1/4 - 1/2 Mile SSW
F67	CADWR0000031608	1/4 - 1/2 Mile South
H68	CAEDF0000099101	1/4 - 1/2 Mile SW
H69	CAEDF0000052067	1/4 - 1/2 Mile SW
G70	CAEDF0000038913	1/4 - 1/2 Mile WSW
G71	CAEDF0000135415	1/4 - 1/2 Mile WSW
H72	CAEDF0000126834	1/4 - 1/2 Mile SW
F73	CAEDF0000078544	1/4 - 1/2 Mile SSW
74	CAEDF0000034781	1/4 - 1/2 Mile West
I75	CADWR0000024240	1/4 - 1/2 Mile SSE
I76	CADWR0000025415	1/4 - 1/2 Mile SSE
I77	CADWR0000001727	1/4 - 1/2 Mile SSE
I78	CADWR0000024611	1/4 - 1/2 Mile SSE
I79	CADWR0000038023	1/4 - 1/2 Mile SSE
I80	CADWR0000014981	1/4 - 1/2 Mile SSE
I81	CADWR0000010047	1/4 - 1/2 Mile SSE
I82	CADWR0000034668	1/4 - 1/2 Mile SSE
I83	CADWR0000020142	1/4 - 1/2 Mile SSE
I84	CADWR0000014975	1/4 - 1/2 Mile SSE
I85	CADWR0000030962	1/4 - 1/2 Mile SSE
I86	CADWR0000023659	1/4 - 1/2 Mile SSE
I87	CADWR0000013660	1/4 - 1/2 Mile SSE
I88	CADWR0000025015	1/4 - 1/2 Mile SSE

# GEOCHECK® - PHYSICAL SETTING SOURCE SUMMARY

## STATE DATABASE WELL INFORMATION

MAP ID	WELL ID	LOCATION FROM TP
I89	CADWR0000024356	1/4 - 1/2 Mile SSE
90	CAEDF0000076210	1/4 - 1/2 Mile SSW
I91	CAEDF0000066555	1/4 - 1/2 Mile SSE
I92	CAEDF0000083433	1/4 - 1/2 Mile SE
93	CAEDF0000136804	1/4 - 1/2 Mile WSW
I94	CAEDF0000121467	1/4 - 1/2 Mile SSE
I95	CAEDF0000118683	1/4 - 1/2 Mile SE
I96	CAEDF0000055149	1/4 - 1/2 Mile SSE
I97	CAEDF0000054651	1/4 - 1/2 Mile SSE
I98	CAEDF0000034121	1/4 - 1/2 Mile SE
I99	CAEDF0000022879	1/4 - 1/2 Mile SSE
I100	CAEDF0000049949	1/4 - 1/2 Mile SE
I101	CAEDF0000054071	1/4 - 1/2 Mile SSE
102	CAEDF0000032378	1/4 - 1/2 Mile WSW
103	CAEDF0000054799	1/2 - 1 Mile WSW
J104	CAEDF0000047096	1/2 - 1 Mile West
J105	CAEDF0000112399	1/2 - 1 Mile West
J106	CAEDF0000113180	1/2 - 1 Mile West
J107	CAEDF0000081035	1/2 - 1 Mile West
J108	CAEDF0000102982	1/2 - 1 Mile West
J109	CAEDF0000092183	1/2 - 1 Mile West
J110	CAEDF0000024386	1/2 - 1 Mile West
J111	CAEDF0000054258	1/2 - 1 Mile West
J112	CAEDF0000131884	1/2 - 1 Mile West
J113	CAEDF0000085113	1/2 - 1 Mile West
J114	CAEDF0000127589	1/2 - 1 Mile West
J115	CAEDF0000045701	1/2 - 1 Mile West
K116	CADWR0000005624	1/2 - 1 Mile West
K117	CADWR0000019501	1/2 - 1 Mile West
J118	CAEDF0000102387	1/2 - 1 Mile West
J119	CAEDF0000010711	1/2 - 1 Mile West
J120	CAEDF0000014776	1/2 - 1 Mile West
J121	CAEDF0000110313	1/2 - 1 Mile West
J123	CAEDF0000125491	1/2 - 1 Mile West
J124	CAEDF0000129626	1/2 - 1 Mile West
L125	CADWR0000008867	1/2 - 1 Mile South
L126	CADWR0000010722	1/2 - 1 Mile South
L127	CADWR0000014231	1/2 - 1 Mile South
L128	CADWR0000024937	1/2 - 1 Mile South
J129	CAEDF0000035001	1/2 - 1 Mile West
M130	CAEDF0000094074	1/2 - 1 Mile WNW
M131	CAEDF0000093707	1/2 - 1 Mile WNW
N132	CAEDF0000035103	1/2 - 1 Mile WSW
J133	CAEDF0000061016	1/2 - 1 Mile West
O134	CADWR0000014807	1/2 - 1 Mile SSE
O135	CADWR0000036573	1/2 - 1 Mile SSE
O136	CADWR0000012692	1/2 - 1 Mile SSE
O137	CADWR0000029362	1/2 - 1 Mile SSE
O138	CADWR0000007192	1/2 - 1 Mile SSE
P140	CAEDF0000063484	1/2 - 1 Mile WSW
P141	CAEDF0000033092	1/2 - 1 Mile WSW
Q142	CADWR0000036172	1/2 - 1 Mile SSW

## GEOCHECK® - PHYSICAL SETTING SOURCE SUMMARY

### STATE DATABASE WELL INFORMATION

MAP ID	WELL ID	LOCATION FROM TP
Q143	CADWR0000010643	1/2 - 1 Mile SSW
Q144	CADWR0000017666	1/2 - 1 Mile SSW
P145	CAEDF0000114370	1/2 - 1 Mile WSW
P146	CAEDF0000017304	1/2 - 1 Mile WSW
P147	CAEDF0000110338	1/2 - 1 Mile WSW
P148	CAEDF0000107148	1/2 - 1 Mile WSW
N149	CADWR0000027430	1/2 - 1 Mile WSW
N150	CADWR0000003274	1/2 - 1 Mile WSW
N151	CADWR0000023703	1/2 - 1 Mile WSW
N152	CADWR0000010276	1/2 - 1 Mile WSW
N153	CADWR0000016199	1/2 - 1 Mile WSW
N154	CADWR0000005399	1/2 - 1 Mile WSW
N155	CADWR0000007571	1/2 - 1 Mile WSW
P156	CAEDF0000086756	1/2 - 1 Mile WSW
R157	CAEDF0000092699	1/2 - 1 Mile West
R158	CAEDF0000049390	1/2 - 1 Mile West
159	CAEDF0000014519	1/2 - 1 Mile West
S160	CAEDF0000021574	1/2 - 1 Mile South
S161	CAEDF0000106499	1/2 - 1 Mile South
162	CADWR0000010845	1/2 - 1 Mile NW
S163	CAEDF0000138027	1/2 - 1 Mile South
S164	CAEDF0000017634	1/2 - 1 Mile South
S165	CAEDF0000010594	1/2 - 1 Mile South
S166	CAEDF0000100878	1/2 - 1 Mile South
S167	CAEDF0000006762	1/2 - 1 Mile South
S168	CAEDF0000009013	1/2 - 1 Mile South
S169	CAEDF0000135271	1/2 - 1 Mile South
S170	CAEDF0000049699	1/2 - 1 Mile South
S171	CAEDF0000057123	1/2 - 1 Mile South
S172	CAEDF0000074915	1/2 - 1 Mile South
S173	CAEDF0000095538	1/2 - 1 Mile South
S174	CAEDF0000117005	1/2 - 1 Mile South
S175	CAEDF0000136852	1/2 - 1 Mile South
S176	CAEDF0000021754	1/2 - 1 Mile South
S177	CAEDF0000001346	1/2 - 1 Mile South
S178	CAEDF0000122199	1/2 - 1 Mile South
S179	CAEDF0000108892	1/2 - 1 Mile South
S180	CAEDF0000049548	1/2 - 1 Mile South
S181	CAEDF0000138655	1/2 - 1 Mile South
S182	CAEDF0000063104	1/2 - 1 Mile South
183	CAEDF0000074414	1/2 - 1 Mile West
S184	CAEDF0000079923	1/2 - 1 Mile South
S185	CAEDF0000065258	1/2 - 1 Mile South
S186	CAEDF0000114459	1/2 - 1 Mile South
S187	CAEDF0000090869	1/2 - 1 Mile South
S188	CAEDF0000121079	1/2 - 1 Mile South
S189	CAEDF0000041165	1/2 - 1 Mile South
T190	CAEDF0000103691	1/2 - 1 Mile SW
S191	CAEDF0000031825	1/2 - 1 Mile South
S192	CAEDF0000040926	1/2 - 1 Mile South
T193	CAEDF0000082818	1/2 - 1 Mile SW
194	CAEDF0000034485	1/2 - 1 Mile South

## GEOCHECK® - PHYSICAL SETTING SOURCE SUMMARY

### STATE DATABASE WELL INFORMATION

MAP ID	WELL ID	LOCATION FROM TP
S195	CAEDF0000069220	1/2 - 1 Mile South
S196	CAEDF0000084644	1/2 - 1 Mile South
S197	CAEDF0000000523	1/2 - 1 Mile South
S198	CAEDF0000051320	1/2 - 1 Mile South
S199	CAEDF0000132073	1/2 - 1 Mile South
S200	CAEDF0000102047	1/2 - 1 Mile South
S201	CAEDF0000041954	1/2 - 1 Mile South
T202	CAEDF0000138772	1/2 - 1 Mile SW
S203	CAEDF0000045656	1/2 - 1 Mile South
T204	CAEDF0000117237	1/2 - 1 Mile SW
205	CADWR0000017775	1/2 - 1 Mile SE
T206	CAEDF0000034463	1/2 - 1 Mile SW
T207	CAEDF0000031917	1/2 - 1 Mile SW
V210	CAEDF0000022328	1/2 - 1 Mile WSW
W211	CAEDF0000015271	1/2 - 1 Mile SSE
X212	CADWR0000016716	1/2 - 1 Mile West
X213	CADWR0000015475	1/2 - 1 Mile West
X214	CADWR0000013979	1/2 - 1 Mile West
X215	CADWR0000019619	1/2 - 1 Mile West
X216	CADWR0000036965	1/2 - 1 Mile West
V217	CAEDF0000034234	1/2 - 1 Mile WSW
Y218	CAEDF0000072734	1/2 - 1 Mile SSW
W219	CAEDF0000054259	1/2 - 1 Mile SSE
Y220	CAEDF0000107257	1/2 - 1 Mile SSW
U221	CADWR0000023525	1/2 - 1 Mile SW
U222	CADWR0000011850	1/2 - 1 Mile SW
U223	CADWR0000027540	1/2 - 1 Mile SW
U224	CADWR0000019500	1/2 - 1 Mile SW
W225	CAEDF0000063847	1/2 - 1 Mile SSE
Y226	CAEDF0000071639	1/2 - 1 Mile SSW
Y227	CAEDF0000122807	1/2 - 1 Mile SSW
W228	CAEDF0000065096	1/2 - 1 Mile SSE
W229	CAEDF0000048025	1/2 - 1 Mile SSE
W230	CAEDF0000095940	1/2 - 1 Mile SSE
W231	CAEDF0000082932	1/2 - 1 Mile SSE
W232	CAEDF0000114522	1/2 - 1 Mile SSE
W233	CAEDF0000129445	1/2 - 1 Mile SSE
W234	CAEDF0000022962	1/2 - 1 Mile SSE
Y235	CAEDF0000084670	1/2 - 1 Mile SSW
Y236	CAEDF0000114070	1/2 - 1 Mile SSW
V237	CAEDF0000084525	1/2 - 1 Mile WSW
W238	CAEDF0000093735	1/2 - 1 Mile SSE
W239	CAEDF000006864	1/2 - 1 Mile SSE
W240	CAEDF0000082133	1/2 - 1 Mile SSE
W241	CAEDF0000060499	1/2 - 1 Mile SSE
Z242	CADWR0000028095	1/2 - 1 Mile South
Z243	CADWR0000034009	1/2 - 1 Mile South
Z244	CADWR0000036891	1/2 - 1 Mile South
Z245	CADWR0000033325	1/2 - 1 Mile South
Z246	CADWR0000021896	1/2 - 1 Mile South
W247	CAEDF0000131441	1/2 - 1 Mile SSE
W248	CAEDF0000120793	1/2 - 1 Mile SSE

# GEOCHECK® - PHYSICAL SETTING SOURCE SUMMARY

## STATE DATABASE WELL INFORMATION

MAP ID	WELL ID	LOCATION FROM TP
V249	CAEDF0000040189	1/2 - 1 Mile WSW
W250	CAEDF0000086515	1/2 - 1 Mile SSE
W251	CAEDF0000064366	1/2 - 1 Mile SSE
W252	CAEDF0000095851	1/2 - 1 Mile SSE
W253	CAEDF0000085956	1/2 - 1 Mile SSE
AA254	CADWR0000009552	1/2 - 1 Mile SSE
AA255	CADWR0000024238	1/2 - 1 Mile SSE
AB256	CADWR0000020258	1/2 - 1 Mile WSW
AB257	CADWR0000005086	1/2 - 1 Mile WSW
AB258	CADWR0000027523	1/2 - 1 Mile WSW
AB259	CADWR0000004660	1/2 - 1 Mile WSW
Y260	CAEDF0000128386	1/2 - 1 Mile SSW
Y261	CAEDF0000070891	1/2 - 1 Mile SSW
Y262	CAEDF0000002204	1/2 - 1 Mile SSW
263	CAEDF0000050786	1/2 - 1 Mile WNW
AC264	CADWR0000011894	1/2 - 1 Mile SSW
AC265	CADWR0000008281	1/2 - 1 Mile SSW
AC266	CADWR0000006235	1/2 - 1 Mile SSW
AC267	CADWR0000019604	1/2 - 1 Mile SSW
AC268	CADWR0000031978	1/2 - 1 Mile SSW
AC269	CADWR0000034687	1/2 - 1 Mile SSW
AC270	CADWR0000018701	1/2 - 1 Mile SSW
AC271	CADWR0000028298	1/2 - 1 Mile SSW
AC272	CADWR0000016385	1/2 - 1 Mile SSW
AC273	CADWR0000009410	1/2 - 1 Mile SSW
AC274	CADWR0000017784	1/2 - 1 Mile SSW
AC275	CADWR0000017776	1/2 - 1 Mile SSW
AC276	CADWR0000010209	1/2 - 1 Mile SSW
AC277	CADWR0000013972	1/2 - 1 Mile SSW
AC278	CADWR0000010029	1/2 - 1 Mile SSW
Y279	CAEDF0000143970	1/2 - 1 Mile SSW
AD280	CAEDF0000090163	1/2 - 1 Mile SSW
281	CAEDF0000135157	1/2 - 1 Mile West
AD282	CAEDF0000045268	1/2 - 1 Mile SSW
AF284	CAEDF0000070325	1/2 - 1 Mile South
286	CADWR0000016183	1/2 - 1 Mile East
AG287	CADWR0000006924	1/2 - 1 Mile East
AE288	CAEDF0000126745	1/2 - 1 Mile West
AF289	CAEDF0000094698	1/2 - 1 Mile South
AF290	CAEDF0000071309	1/2 - 1 Mile South
AF291	CAEDF0000085184	1/2 - 1 Mile South
AH292	CADWR0000030497	1/2 - 1 Mile SSE
AH293	CADWR0000025869	1/2 - 1 Mile SSE
AH294	CADWR0000023820	1/2 - 1 Mile SSE
AI295	CAEDF0000105632	1/2 - 1 Mile West
AJ296	CAEDF0000068746	1/2 - 1 Mile East
AI297	CAEDF0000078497	1/2 - 1 Mile West
AI298	CAEDF0000071879	1/2 - 1 Mile West
AE299	CAEDF0000142460	1/2 - 1 Mile West
AF300	CAEDF0000129968	1/2 - 1 Mile South
AK301	CAEDF0000118968	1/2 - 1 Mile South
AI302	CAEDF0000062763	1/2 - 1 Mile West

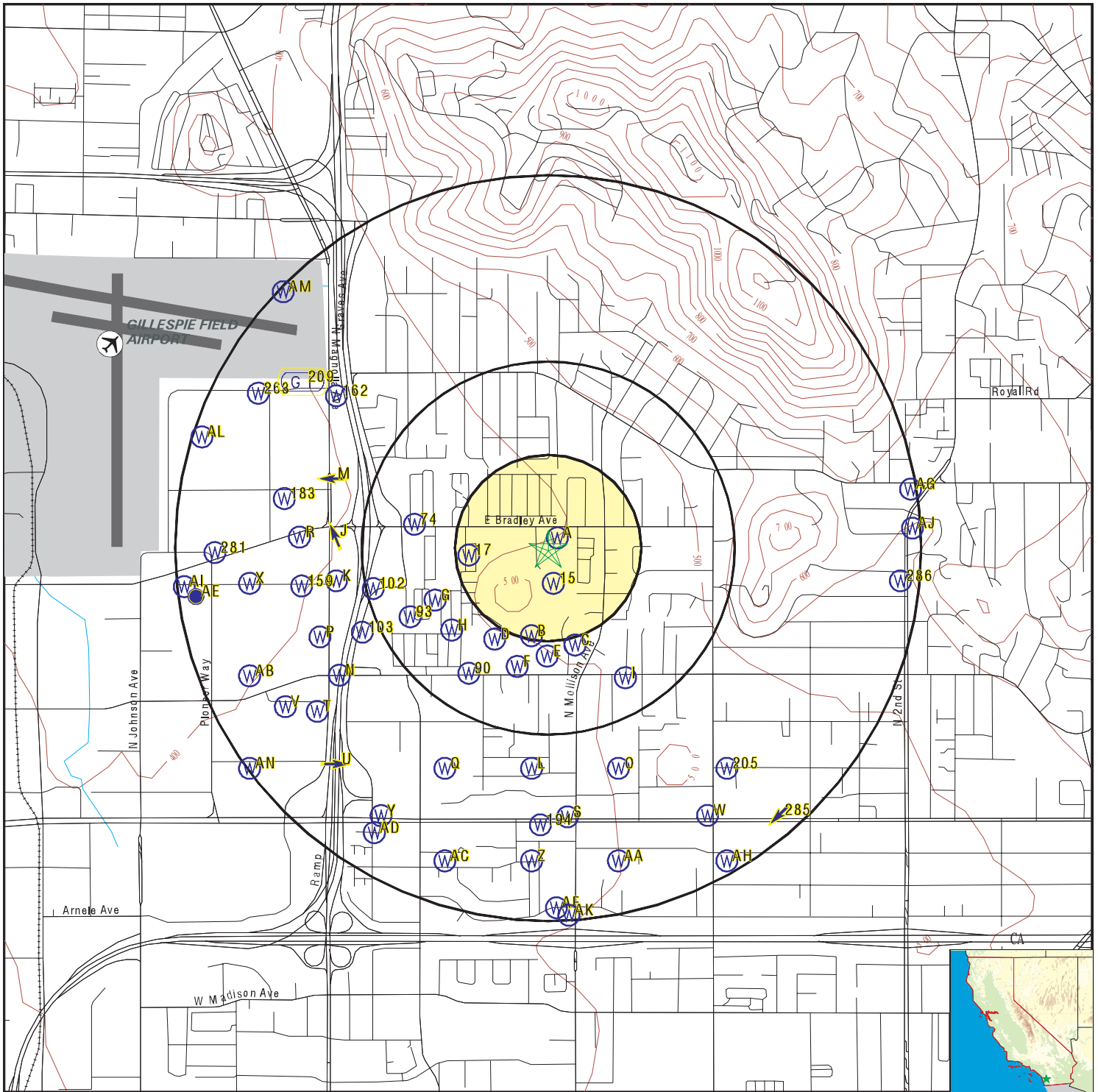


## GEOCHECK® - PHYSICAL SETTING SOURCE SUMMARY

### STATE DATABASE WELL INFORMATION

MAP ID	WELL ID	LOCATION FROM TP
AL303	CAEDF0000008669	1/2 - 1 Mile WNW
AL304	CAEDF0000024030	1/2 - 1 Mile WNW
AI305	CAEDF0000105918	1/2 - 1 Mile West
AF306	CAEDF0000069466	1/2 - 1 Mile South
AE307	CAEDF0000039088	1/2 - 1 Mile West
AF308	CAEDF0000133725	1/2 - 1 Mile South
AI309	CAEDF0000085528	1/2 - 1 Mile West
AK310	CAEDF0000035325	1/2 - 1 Mile South
AK311	CAEDF0000052022	1/2 - 1 Mile South
AI312	CAEDF0000104074	1/2 - 1 Mile West
AM313	CAEDF0000008162	1/2 - 1 Mile NW
AI314	CAEDF0000143533	1/2 - 1 Mile West
AJ315	CAEDF0000139650	1/2 - 1 Mile East
AM316	CAEDF0000081794	1/2 - 1 Mile NW
AK317	CAEDF0000140375	1/2 - 1 Mile South
AK318	CAEDF0000057323	1/2 - 1 Mile South
AK319	CAEDF0000116739	1/2 - 1 Mile South
AI320	CAEDF0000126824	1/2 - 1 Mile West
AI321	CAEDF0000064675	1/2 - 1 Mile West
AN322	CADWR0000032747	1/2 - 1 Mile SW
AN323	CADWR0000021447	1/2 - 1 Mile SW
AN324	CADWR0000025933	1/2 - 1 Mile SW
AN325	CADWR0000023830	1/2 - 1 Mile SW
AI326	CAEDF0000137236	1/2 - 1 Mile West
AG327	CAEDF0000100875	1/2 - 1 Mile East
AG328	CAEDF0000093235	1/2 - 1 Mile East

# PHYSICAL SETTING SOURCE MAP - 6470830.2s



- County Boundary
- Major Roads
- Contour Lines
- Earthquake Fault Lines
- Airports
- Earthquake epicenter, Richter 5 or greater
- Water Wells
- Public Water Supply Wells
- Cluster of Multiple Icons



- Groundwater Flow Direction
- Indeterminate Groundwater Flow at Location
- Groundwater Flow Varies at Location
- Closest Hydrogeological Data
- Oil, gas or related wells



SITE NAME: Bradley Court  
 ADDRESS: 675 E. Bradley Ave,  
 El Cajon CA 92021  
 LAT/LONG: 32.818273 / 116.952243

CLIENT: GeoSoils, Inc.  
 CONTACT: John Franklin  
 INQUIRY #: 6470830.2s  
 DATE: April 28, 2021 4:20 pm

## GEOCHECK® - PHYSICAL SETTING SOURCE MAP FINDINGS

Map ID  
Direction  
Distance  
Elevation

Database      EDR ID Number

**A1**  
**NE**  
**0 - 1/8 Mile**  
**Lower**

**CA WELLS      CAEDF0000067563**

Well ID:	T0607303078-MW-13	Well Type:	MONITORING
Source:	EDF	Other Name:	MW-13
GAMA PFAS Testing:	Not Reported		
Groundwater Quality Data:	<a href="https://gamagroundwater.waterboards.ca.gov/gama/gamamap/public/GamaDataDisplay.asp?dataset=EDF&amp;samp_date=&amp;global_id=T0607303078&amp;assigned_name=MW-13&amp;store_num=">https://gamagroundwater.waterboards.ca.gov/gama/gamamap/public/GamaDataDisplay.asp?dataset=EDF&amp;samp_date=&amp;global_id=T0607303078&amp;assigned_name=MW-13&amp;store_num=</a>		
GeoTracker Data:	<a href="https://geotracker.waterboards.ca.gov/profile_report.asp?cmd=MWEDFResults&amp;global_id=T0607303078&amp;assigned_name=MW-13">https://geotracker.waterboards.ca.gov/profile_report.asp?cmd=MWEDFResults&amp;global_id=T0607303078&amp;assigned_name=MW-13</a>		

**A2**  
**NNW**  
**0 - 1/8 Mile**  
**Lower**

**CA WELLS      CAEDF0000129425**

Well ID:	T0607303078-MW-18P	Well Type:	MONITORING
Source:	EDF	Other Name:	MW-18P
GAMA PFAS Testing:	Not Reported		
Groundwater Quality Data:	<a href="https://gamagroundwater.waterboards.ca.gov/gama/gamamap/public/GamaDataDisplay.asp?dataset=EDF&amp;samp_date=&amp;global_id=T0607303078&amp;assigned_name=MW-18P&amp;store_num=">https://gamagroundwater.waterboards.ca.gov/gama/gamamap/public/GamaDataDisplay.asp?dataset=EDF&amp;samp_date=&amp;global_id=T0607303078&amp;assigned_name=MW-18P&amp;store_num=</a>		
GeoTracker Data:	<a href="https://geotracker.waterboards.ca.gov/profile_report.asp?cmd=MWEDFResults&amp;global_id=T0607303078&amp;assigned_name=MW-18P">https://geotracker.waterboards.ca.gov/profile_report.asp?cmd=MWEDFResults&amp;global_id=T0607303078&amp;assigned_name=MW-18P</a>		

**A3**  
**North**  
**0 - 1/8 Mile**  
**Lower**

**CA WELLS      CAEDF0000106420**

Well ID:	T0607303078-MW-12	Well Type:	MONITORING
Source:	EDF	Other Name:	MW-12
GAMA PFAS Testing:	Not Reported		
Groundwater Quality Data:	<a href="https://gamagroundwater.waterboards.ca.gov/gama/gamamap/public/GamaDataDisplay.asp?dataset=EDF&amp;samp_date=&amp;global_id=T0607303078&amp;assigned_name=MW-12&amp;store_num=">https://gamagroundwater.waterboards.ca.gov/gama/gamamap/public/GamaDataDisplay.asp?dataset=EDF&amp;samp_date=&amp;global_id=T0607303078&amp;assigned_name=MW-12&amp;store_num=</a>		
GeoTracker Data:	<a href="https://geotracker.waterboards.ca.gov/profile_report.asp?cmd=MWEDFResults&amp;global_id=T0607303078&amp;assigned_name=MW-12">https://geotracker.waterboards.ca.gov/profile_report.asp?cmd=MWEDFResults&amp;global_id=T0607303078&amp;assigned_name=MW-12</a>		

**A4**  
**ENE**  
**0 - 1/8 Mile**  
**Lower**

**CA WELLS      CAEDF0000016792**

Well ID:	T0607303078-MW-19	Well Type:	MONITORING
Source:	EDF	Other Name:	MW-19
GAMA PFAS Testing:	Not Reported		
Groundwater Quality Data:	<a href="https://gamagroundwater.waterboards.ca.gov/gama/gamamap/public/GamaDataDisplay.asp?dataset=EDF&amp;samp_date=&amp;global_id=T0607303078&amp;assigned_name=MW-19&amp;store_num=">https://gamagroundwater.waterboards.ca.gov/gama/gamamap/public/GamaDataDisplay.asp?dataset=EDF&amp;samp_date=&amp;global_id=T0607303078&amp;assigned_name=MW-19&amp;store_num=</a>		
GeoTracker Data:	<a href="https://geotracker.waterboards.ca.gov/profile_report.asp?cmd=MWEDFResults&amp;global_id=T0607303078&amp;assigned_name=MW-19">https://geotracker.waterboards.ca.gov/profile_report.asp?cmd=MWEDFResults&amp;global_id=T0607303078&amp;assigned_name=MW-19</a>		

## GEOCHECK® - PHYSICAL SETTING SOURCE MAP FINDINGS

Map ID  
Direction  
Distance  
Elevation

Database      EDR ID Number

**A5**  
**NE**  
**0 - 1/8 Mile**  
**Lower**

**CA WELLS      CAEDF0000063601**

Well ID:	T0607303078-MW-20	Well Type:	MONITORING
Source:	EDF	Other Name:	MW-20
GAMA PFAS Testing:	Not Reported		
Groundwater Quality Data:	<a href="https://gamagroundwater.waterboards.ca.gov/gama/gamamap/public/GamaDataDisplay.asp?dataset=EDF&amp;samp_date=&amp;global_id=T0607303078&amp;assigned_name=MW-20&amp;store_num=">https://gamagroundwater.waterboards.ca.gov/gama/gamamap/public/GamaDataDisplay.asp?dataset=EDF&amp;samp_date=&amp;global_id=T0607303078&amp;assigned_name=MW-20&amp;store_num=</a>		
GeoTracker Data:	<a href="https://geotracker.waterboards.ca.gov/profile_report.asp?cmd=MWEDFResults&amp;global_id=T0607303078&amp;assigned_name=MW-20">https://geotracker.waterboards.ca.gov/profile_report.asp?cmd=MWEDFResults&amp;global_id=T0607303078&amp;assigned_name=MW-20</a>		

**A6**  
**ENE**  
**0 - 1/8 Mile**  
**Higher**

**CA WELLS      CAEDF0000058897**

Well ID:	T0607303078-MW-3	Well Type:	MONITORING
Source:	EDF	Other Name:	MW-3
GAMA PFAS Testing:	Not Reported		
Groundwater Quality Data:	<a href="https://gamagroundwater.waterboards.ca.gov/gama/gamamap/public/GamaDataDisplay.asp?dataset=EDF&amp;samp_date=&amp;global_id=T0607303078&amp;assigned_name=MW-3&amp;store_num=">https://gamagroundwater.waterboards.ca.gov/gama/gamamap/public/GamaDataDisplay.asp?dataset=EDF&amp;samp_date=&amp;global_id=T0607303078&amp;assigned_name=MW-3&amp;store_num=</a>		
GeoTracker Data:	<a href="https://geotracker.waterboards.ca.gov/profile_report.asp?cmd=MWEDFResults&amp;global_id=T0607303078&amp;assigned_name=MW-3">https://geotracker.waterboards.ca.gov/profile_report.asp?cmd=MWEDFResults&amp;global_id=T0607303078&amp;assigned_name=MW-3</a>		

**A7**  
**NE**  
**0 - 1/8 Mile**  
**Lower**

**CA WELLS      CAEDF0000075814**

Well ID:	T0607303078-MW-15P	Well Type:	MONITORING
Source:	EDF	Other Name:	MW-15P
GAMA PFAS Testing:	Not Reported		
Groundwater Quality Data:	<a href="https://gamagroundwater.waterboards.ca.gov/gama/gamamap/public/GamaDataDisplay.asp?dataset=EDF&amp;samp_date=&amp;global_id=T0607303078&amp;assigned_name=MW-15P&amp;store_num=">https://gamagroundwater.waterboards.ca.gov/gama/gamamap/public/GamaDataDisplay.asp?dataset=EDF&amp;samp_date=&amp;global_id=T0607303078&amp;assigned_name=MW-15P&amp;store_num=</a>		
GeoTracker Data:	<a href="https://geotracker.waterboards.ca.gov/profile_report.asp?cmd=MWEDFResults&amp;global_id=T0607303078&amp;assigned_name=MW-15P">https://geotracker.waterboards.ca.gov/profile_report.asp?cmd=MWEDFResults&amp;global_id=T0607303078&amp;assigned_name=MW-15P</a>		

**A8**  
**North**  
**0 - 1/8 Mile**  
**Lower**

**CA WELLS      CAEDF0000092258**

Well ID:	T0607303078-MW-7	Well Type:	MONITORING
Source:	EDF	Other Name:	MW-7
GAMA PFAS Testing:	Not Reported		
Groundwater Quality Data:	<a href="https://gamagroundwater.waterboards.ca.gov/gama/gamamap/public/GamaDataDisplay.asp?dataset=EDF&amp;samp_date=&amp;global_id=T0607303078&amp;assigned_name=MW-7&amp;store_num=">https://gamagroundwater.waterboards.ca.gov/gama/gamamap/public/GamaDataDisplay.asp?dataset=EDF&amp;samp_date=&amp;global_id=T0607303078&amp;assigned_name=MW-7&amp;store_num=</a>		
GeoTracker Data:	<a href="https://geotracker.waterboards.ca.gov/profile_report.asp?cmd=MWEDFResults&amp;global_id=T0607303078&amp;assigned_name=MW-7">https://geotracker.waterboards.ca.gov/profile_report.asp?cmd=MWEDFResults&amp;global_id=T0607303078&amp;assigned_name=MW-7</a>		

## GEOCHECK® - PHYSICAL SETTING SOURCE MAP FINDINGS

Map ID  
Direction  
Distance  
Elevation

Database      EDR ID Number

**A9**  
**NNW**  
**0 - 1/8 Mile**  
**Lower**

**CA WELLS      CAEDF000000057**

Well ID:	T0607303078-MW-11	Well Type:	MONITORING
Source:	EDF	Other Name:	MW-11
GAMA PFAS Testing:	Not Reported		
Groundwater Quality Data:	<a href="https://gamagroundwater.waterboards.ca.gov/gama/gamamap/public/GamaDataDisplay.asp?dataset=EDF&amp;samp_date=&amp;global_id=T0607303078&amp;assigned_name=MW-11&amp;store_num=">https://gamagroundwater.waterboards.ca.gov/gama/gamamap/public/GamaDataDisplay.asp?dataset=EDF&amp;samp_date=&amp;global_id=T0607303078&amp;assigned_name=MW-11&amp;store_num=</a>		
GeoTracker Data:	<a href="https://geotracker.waterboards.ca.gov/profile_report.asp?cmd=MWEDFResults&amp;global_id=T0607303078&amp;assigned_name=MW-11">https://geotracker.waterboards.ca.gov/profile_report.asp?cmd=MWEDFResults&amp;global_id=T0607303078&amp;assigned_name=MW-11</a>		

**A10**  
**East**  
**0 - 1/8 Mile**  
**Higher**

**CA WELLS      CAEDF0000035867**

Well ID:	T0607303078-MW-14P	Well Type:	MONITORING
Source:	EDF	Other Name:	MW-14P
GAMA PFAS Testing:	Not Reported		
Groundwater Quality Data:	<a href="https://gamagroundwater.waterboards.ca.gov/gama/gamamap/public/GamaDataDisplay.asp?dataset=EDF&amp;samp_date=&amp;global_id=T0607303078&amp;assigned_name=MW-14P&amp;store_num=">https://gamagroundwater.waterboards.ca.gov/gama/gamamap/public/GamaDataDisplay.asp?dataset=EDF&amp;samp_date=&amp;global_id=T0607303078&amp;assigned_name=MW-14P&amp;store_num=</a>		
GeoTracker Data:	<a href="https://geotracker.waterboards.ca.gov/profile_report.asp?cmd=MWEDFResults&amp;global_id=T0607303078&amp;assigned_name=MW-14P">https://geotracker.waterboards.ca.gov/profile_report.asp?cmd=MWEDFResults&amp;global_id=T0607303078&amp;assigned_name=MW-14P</a>		

**A11**  
**NE**  
**0 - 1/8 Mile**  
**Lower**

**CA WELLS      CAEDF0000079992**

Well ID:	T0607303078-MW-2	Well Type:	MONITORING
Source:	EDF	Other Name:	MW-2
GAMA PFAS Testing:	Not Reported		
Groundwater Quality Data:	<a href="https://gamagroundwater.waterboards.ca.gov/gama/gamamap/public/GamaDataDisplay.asp?dataset=EDF&amp;samp_date=&amp;global_id=T0607303078&amp;assigned_name=MW-2&amp;store_num=">https://gamagroundwater.waterboards.ca.gov/gama/gamamap/public/GamaDataDisplay.asp?dataset=EDF&amp;samp_date=&amp;global_id=T0607303078&amp;assigned_name=MW-2&amp;store_num=</a>		
GeoTracker Data:	<a href="https://geotracker.waterboards.ca.gov/profile_report.asp?cmd=MWEDFResults&amp;global_id=T0607303078&amp;assigned_name=MW-2">https://geotracker.waterboards.ca.gov/profile_report.asp?cmd=MWEDFResults&amp;global_id=T0607303078&amp;assigned_name=MW-2</a>		

**A12**  
**NE**  
**0 - 1/8 Mile**  
**Lower**

**CA WELLS      CAEDF0000009192**

Well ID:	T0607303078-MW-16P	Well Type:	MONITORING
Source:	EDF	Other Name:	MW-16P
GAMA PFAS Testing:	Not Reported		
Groundwater Quality Data:	<a href="https://gamagroundwater.waterboards.ca.gov/gama/gamamap/public/GamaDataDisplay.asp?dataset=EDF&amp;samp_date=&amp;global_id=T0607303078&amp;assigned_name=MW-16P&amp;store_num=">https://gamagroundwater.waterboards.ca.gov/gama/gamamap/public/GamaDataDisplay.asp?dataset=EDF&amp;samp_date=&amp;global_id=T0607303078&amp;assigned_name=MW-16P&amp;store_num=</a>		
GeoTracker Data:	<a href="https://geotracker.waterboards.ca.gov/profile_report.asp?cmd=MWEDFResults&amp;global_id=T0607303078&amp;assigned_name=MW-16P">https://geotracker.waterboards.ca.gov/profile_report.asp?cmd=MWEDFResults&amp;global_id=T0607303078&amp;assigned_name=MW-16P</a>		

## GEOCHECK® - PHYSICAL SETTING SOURCE MAP FINDINGS

Map ID  
Direction  
Distance  
Elevation

Database      EDR ID Number

**A13**  
**East**  
**0 - 1/8 Mile**  
**Higher**

**CA WELLS      CAEDF0000062151**

Well ID:	T0607303078-MW-17P	Well Type:	MONITORING
Source:	EDF	Other Name:	MW-17P
GAMA PFAS Testing:	Not Reported		
Groundwater Quality Data:	<a href="https://gamagroundwater.waterboards.ca.gov/gama/gamamap/public/GamaDataDisplay.asp?dataset=EDF&amp;samp_date=&amp;global_id=T0607303078&amp;assigned_name=MW-17P&amp;store_num=">https://gamagroundwater.waterboards.ca.gov/gama/gamamap/public/GamaDataDisplay.asp?dataset=EDF&amp;samp_date=&amp;global_id=T0607303078&amp;assigned_name=MW-17P&amp;store_num=</a>		
GeoTracker Data:	<a href="https://geotracker.waterboards.ca.gov/profile_report.asp?cmd=MWEDFResults&amp;global_id=T0607303078&amp;assigned_name=MW-17P">https://geotracker.waterboards.ca.gov/profile_report.asp?cmd=MWEDFResults&amp;global_id=T0607303078&amp;assigned_name=MW-17P</a>		

**A14**  
**NE**  
**0 - 1/8 Mile**  
**Lower**

**CA WELLS      CAEDF0000127068**

Well ID:	T0607303078-MW-8	Well Type:	MONITORING
Source:	EDF	Other Name:	MW-8
GAMA PFAS Testing:	Not Reported		
Groundwater Quality Data:	<a href="https://gamagroundwater.waterboards.ca.gov/gama/gamamap/public/GamaDataDisplay.asp?dataset=EDF&amp;samp_date=&amp;global_id=T0607303078&amp;assigned_name=MW-8&amp;store_num=">https://gamagroundwater.waterboards.ca.gov/gama/gamamap/public/GamaDataDisplay.asp?dataset=EDF&amp;samp_date=&amp;global_id=T0607303078&amp;assigned_name=MW-8&amp;store_num=</a>		
GeoTracker Data:	<a href="https://geotracker.waterboards.ca.gov/profile_report.asp?cmd=MWEDFResults&amp;global_id=T0607303078&amp;assigned_name=MW-8">https://geotracker.waterboards.ca.gov/profile_report.asp?cmd=MWEDFResults&amp;global_id=T0607303078&amp;assigned_name=MW-8</a>		

**15**  
**South**  
**0 - 1/8 Mile**  
**Higher**

**CA WELLS      CAEDF0000032566**

Well ID:	T0607303078-MW-9	Well Type:	MONITORING
Source:	EDF	Other Name:	MW-9
GAMA PFAS Testing:	Not Reported		
Groundwater Quality Data:	<a href="https://gamagroundwater.waterboards.ca.gov/gama/gamamap/public/GamaDataDisplay.asp?dataset=EDF&amp;samp_date=&amp;global_id=T0607303078&amp;assigned_name=MW-9&amp;store_num=">https://gamagroundwater.waterboards.ca.gov/gama/gamamap/public/GamaDataDisplay.asp?dataset=EDF&amp;samp_date=&amp;global_id=T0607303078&amp;assigned_name=MW-9&amp;store_num=</a>		
GeoTracker Data:	<a href="https://geotracker.waterboards.ca.gov/profile_report.asp?cmd=MWEDFResults&amp;global_id=T0607303078&amp;assigned_name=MW-9">https://geotracker.waterboards.ca.gov/profile_report.asp?cmd=MWEDFResults&amp;global_id=T0607303078&amp;assigned_name=MW-9</a>		

**B16**  
**South**  
**1/8 - 1/4 Mile**  
**Higher**

**CA WELLS      CAEDF0000056298**

Well ID:	SL209234198-MW-27	Well Type:	MONITORING
Source:	EDF	Other Name:	MW-27
GAMA PFAS Testing:	Not Reported		
Groundwater Quality Data:	<a href="https://gamagroundwater.waterboards.ca.gov/gama/gamamap/public/GamaDataDisplay.asp?dataset=EDF&amp;samp_date=&amp;global_id=SL209234198&amp;assigned_name=MW-27&amp;store_num=">https://gamagroundwater.waterboards.ca.gov/gama/gamamap/public/GamaDataDisplay.asp?dataset=EDF&amp;samp_date=&amp;global_id=SL209234198&amp;assigned_name=MW-27&amp;store_num=</a>		
GeoTracker Data:	<a href="https://geotracker.waterboards.ca.gov/profile_report.asp?cmd=MWEDFResults&amp;global_id=SL209234198&amp;assigned_name=MW-27">https://geotracker.waterboards.ca.gov/profile_report.asp?cmd=MWEDFResults&amp;global_id=SL209234198&amp;assigned_name=MW-27</a>		

## GEOCHECK® - PHYSICAL SETTING SOURCE MAP FINDINGS

Map ID  
Direction  
Distance  
Elevation

Database      EDR ID Number

**17**  
**West**  
**1/8 - 1/4 Mile**  
**Lower**

**CA WELLS      CAEDF0000093999**

Well ID:	SL209234198-MW-30	Well Type:	MONITORING
Source:	EDF	Other Name:	MW-30
GAMA PFAS Testing:	Not Reported		
Groundwater Quality Data:	<a href="https://gamagroundwater.waterboards.ca.gov/gama/gamamap/public/GamaDataDisplay.asp?dataset=EDF&amp;samp_date=&amp;global_id=SL209234198&amp;assigned_name=MW-30&amp;store_num=">https://gamagroundwater.waterboards.ca.gov/gama/gamamap/public/GamaDataDisplay.asp?dataset=EDF&amp;samp_date=&amp;global_id=SL209234198&amp;assigned_name=MW-30&amp;store_num=</a>		
GeoTracker Data:	<a href="https://geotracker.waterboards.ca.gov/profile_report.asp?cmd=MWEDFResults&amp;global_id=SL209234198&amp;assigned_name=MW-30">https://geotracker.waterboards.ca.gov/profile_report.asp?cmd=MWEDFResults&amp;global_id=SL209234198&amp;assigned_name=MW-30</a>		

**B18**  
**SSW**  
**1/8 - 1/4 Mile**  
**Higher**

**CA WELLS      CAEDF0000112550**

Well ID:	SL209234198-INJ-1	Well Type:	MONITORING
Source:	EDF	Other Name:	INJ-1
GAMA PFAS Testing:	Not Reported		
Groundwater Quality Data:	<a href="https://gamagroundwater.waterboards.ca.gov/gama/gamamap/public/GamaDataDisplay.asp?dataset=EDF&amp;samp_date=&amp;global_id=SL209234198&amp;assigned_name=INJ-1&amp;store_num=">https://gamagroundwater.waterboards.ca.gov/gama/gamamap/public/GamaDataDisplay.asp?dataset=EDF&amp;samp_date=&amp;global_id=SL209234198&amp;assigned_name=INJ-1&amp;store_num=</a>		
GeoTracker Data:	<a href="https://geotracker.waterboards.ca.gov/profile_report.asp?cmd=MWEDFResults&amp;global_id=SL209234198&amp;assigned_name=INJ-1">https://geotracker.waterboards.ca.gov/profile_report.asp?cmd=MWEDFResults&amp;global_id=SL209234198&amp;assigned_name=INJ-1</a>		

**B19**  
**South**  
**1/8 - 1/4 Mile**  
**Higher**

**CA WELLS      CAEDF000009443**

Well ID:	SL209234198-MW-39	Well Type:	MONITORING
Source:	EDF	Other Name:	MW-39
GAMA PFAS Testing:	Not Reported		
Groundwater Quality Data:	<a href="https://gamagroundwater.waterboards.ca.gov/gama/gamamap/public/GamaDataDisplay.asp?dataset=EDF&amp;samp_date=&amp;global_id=SL209234198&amp;assigned_name=MW-39&amp;store_num=">https://gamagroundwater.waterboards.ca.gov/gama/gamamap/public/GamaDataDisplay.asp?dataset=EDF&amp;samp_date=&amp;global_id=SL209234198&amp;assigned_name=MW-39&amp;store_num=</a>		
GeoTracker Data:	<a href="https://geotracker.waterboards.ca.gov/profile_report.asp?cmd=MWEDFResults&amp;global_id=SL209234198&amp;assigned_name=MW-39">https://geotracker.waterboards.ca.gov/profile_report.asp?cmd=MWEDFResults&amp;global_id=SL209234198&amp;assigned_name=MW-39</a>		

**B20**  
**SSW**  
**1/8 - 1/4 Mile**  
**Higher**

**CA WELLS      CAEDF0000134216**

Well ID:	SL209234198-MW-40	Well Type:	MONITORING
Source:	EDF	Other Name:	MW-40
GAMA PFAS Testing:	Not Reported		
Groundwater Quality Data:	<a href="https://gamagroundwater.waterboards.ca.gov/gama/gamamap/public/GamaDataDisplay.asp?dataset=EDF&amp;samp_date=&amp;global_id=SL209234198&amp;assigned_name=MW-40&amp;store_num=">https://gamagroundwater.waterboards.ca.gov/gama/gamamap/public/GamaDataDisplay.asp?dataset=EDF&amp;samp_date=&amp;global_id=SL209234198&amp;assigned_name=MW-40&amp;store_num=</a>		
GeoTracker Data:	<a href="https://geotracker.waterboards.ca.gov/profile_report.asp?cmd=MWEDFResults&amp;global_id=SL209234198&amp;assigned_name=MW-40">https://geotracker.waterboards.ca.gov/profile_report.asp?cmd=MWEDFResults&amp;global_id=SL209234198&amp;assigned_name=MW-40</a>		

## GEOCHECK® - PHYSICAL SETTING SOURCE MAP FINDINGS

Map ID  
Direction  
Distance  
Elevation

Database      EDR ID Number

**B21**  
**South**  
**1/8 - 1/4 Mile**  
**Higher**

**CA WELLS      CAEDF0000032610**

Well ID:	SL209234198-MW-41	Well Type:	MONITORING
Source:	EDF	Other Name:	MW-41
GAMA PFAS Testing:	Not Reported		
Groundwater Quality Data:	<a href="https://gamagroundwater.waterboards.ca.gov/gama/gamamap/public/GamaDataDisplay.asp?dataset=EDF&amp;samp_date=&amp;global_id=SL209234198&amp;assigned_name=MW-41&amp;store_num=">https://gamagroundwater.waterboards.ca.gov/gama/gamamap/public/GamaDataDisplay.asp?dataset=EDF&amp;samp_date=&amp;global_id=SL209234198&amp;assigned_name=MW-41&amp;store_num=</a>		
GeoTracker Data:	<a href="https://geotracker.waterboards.ca.gov/profile_report.asp?cmd=MWEDFResults&amp;global_id=SL209234198&amp;assigned_name=MW-41">https://geotracker.waterboards.ca.gov/profile_report.asp?cmd=MWEDFResults&amp;global_id=SL209234198&amp;assigned_name=MW-41</a>		

**C22**  
**SSE**  
**1/8 - 1/4 Mile**  
**Higher**

**CA WELLS      CAEDF0000061439**

Well ID:	SL209234198-MW-26	Well Type:	MONITORING
Source:	EDF	Other Name:	MW-26
GAMA PFAS Testing:	Not Reported		
Groundwater Quality Data:	<a href="https://gamagroundwater.waterboards.ca.gov/gama/gamamap/public/GamaDataDisplay.asp?dataset=EDF&amp;samp_date=&amp;global_id=SL209234198&amp;assigned_name=MW-26&amp;store_num=">https://gamagroundwater.waterboards.ca.gov/gama/gamamap/public/GamaDataDisplay.asp?dataset=EDF&amp;samp_date=&amp;global_id=SL209234198&amp;assigned_name=MW-26&amp;store_num=</a>		
GeoTracker Data:	<a href="https://geotracker.waterboards.ca.gov/profile_report.asp?cmd=MWEDFResults&amp;global_id=SL209234198&amp;assigned_name=MW-26">https://geotracker.waterboards.ca.gov/profile_report.asp?cmd=MWEDFResults&amp;global_id=SL209234198&amp;assigned_name=MW-26</a>		

**B23**  
**SSW**  
**1/8 - 1/4 Mile**  
**Higher**

**CA WELLS      CAEDF0000045670**

Well ID:	SL209234198-INJ-4	Well Type:	MONITORING
Source:	EDF	Other Name:	INJ-4
GAMA PFAS Testing:	Not Reported		
Groundwater Quality Data:	<a href="https://gamagroundwater.waterboards.ca.gov/gama/gamamap/public/GamaDataDisplay.asp?dataset=EDF&amp;samp_date=&amp;global_id=SL209234198&amp;assigned_name=INJ-4&amp;store_num=">https://gamagroundwater.waterboards.ca.gov/gama/gamamap/public/GamaDataDisplay.asp?dataset=EDF&amp;samp_date=&amp;global_id=SL209234198&amp;assigned_name=INJ-4&amp;store_num=</a>		
GeoTracker Data:	<a href="https://geotracker.waterboards.ca.gov/profile_report.asp?cmd=MWEDFResults&amp;global_id=SL209234198&amp;assigned_name=INJ-4">https://geotracker.waterboards.ca.gov/profile_report.asp?cmd=MWEDFResults&amp;global_id=SL209234198&amp;assigned_name=INJ-4</a>		

**B24**  
**SSW**  
**1/8 - 1/4 Mile**  
**Higher**

**CA WELLS      CAEDF0000137166**

Well ID:	SL209234198-MW-55	Well Type:	MONITORING
Source:	EDF	Other Name:	MW-55
GAMA PFAS Testing:	Not Reported		
Groundwater Quality Data:	<a href="https://gamagroundwater.waterboards.ca.gov/gama/gamamap/public/GamaDataDisplay.asp?dataset=EDF&amp;samp_date=&amp;global_id=SL209234198&amp;assigned_name=MW-55&amp;store_num=">https://gamagroundwater.waterboards.ca.gov/gama/gamamap/public/GamaDataDisplay.asp?dataset=EDF&amp;samp_date=&amp;global_id=SL209234198&amp;assigned_name=MW-55&amp;store_num=</a>		
GeoTracker Data:	<a href="https://geotracker.waterboards.ca.gov/profile_report.asp?cmd=MWEDFResults&amp;global_id=SL209234198&amp;assigned_name=MW-55">https://geotracker.waterboards.ca.gov/profile_report.asp?cmd=MWEDFResults&amp;global_id=SL209234198&amp;assigned_name=MW-55</a>		



## GEOCHECK® - PHYSICAL SETTING SOURCE MAP FINDINGS

Map ID  
Direction  
Distance  
Elevation

Database      EDR ID Number

**B25**  
**SSW**  
**1/4 - 1/2 Mile**  
**Lower**

**CA WELLS      CAEDF0000118097**

Well ID:	SL209234198-INJ-5	Well Type:	MONITORING
Source:	EDF	Other Name:	INJ-5
GAMA PFAS Testing:	Not Reported		
Groundwater Quality Data:	<a href="https://gamagroundwater.waterboards.ca.gov/gama/gamamap/public/GamaDataDisplay.asp?dataset=EDF&amp;samp_date=&amp;global_id=SL209234198&amp;assigned_name=INJ-5&amp;store_num=">https://gamagroundwater.waterboards.ca.gov/gama/gamamap/public/GamaDataDisplay.asp?dataset=EDF&amp;samp_date=&amp;global_id=SL209234198&amp;assigned_name=INJ-5&amp;store_num=</a>		
GeoTracker Data:	<a href="https://geotracker.waterboards.ca.gov/profile_report.asp?cmd=MWEDFResults&amp;global_id=SL209234198&amp;assigned_name=INJ-5">https://geotracker.waterboards.ca.gov/profile_report.asp?cmd=MWEDFResults&amp;global_id=SL209234198&amp;assigned_name=INJ-5</a>		

**D26**  
**SSW**  
**1/4 - 1/2 Mile**  
**Lower**

**CA WELLS      CAEDF0000130587**

Well ID:	SL209234198-EW-3	Well Type:	MONITORING
Source:	EDF	Other Name:	EW-3
GAMA PFAS Testing:	Not Reported		
Groundwater Quality Data:	<a href="https://gamagroundwater.waterboards.ca.gov/gama/gamamap/public/GamaDataDisplay.asp?dataset=EDF&amp;samp_date=&amp;global_id=SL209234198&amp;assigned_name=EW-3&amp;store_num=">https://gamagroundwater.waterboards.ca.gov/gama/gamamap/public/GamaDataDisplay.asp?dataset=EDF&amp;samp_date=&amp;global_id=SL209234198&amp;assigned_name=EW-3&amp;store_num=</a>		
GeoTracker Data:	<a href="https://geotracker.waterboards.ca.gov/profile_report.asp?cmd=MWEDFResults&amp;global_id=SL209234198&amp;assigned_name=EW-3">https://geotracker.waterboards.ca.gov/profile_report.asp?cmd=MWEDFResults&amp;global_id=SL209234198&amp;assigned_name=EW-3</a>		

**D27**  
**SSW**  
**1/4 - 1/2 Mile**  
**Lower**

**CA WELLS      CAEDF0000047742**

Well ID:	SL209234198-MW-13	Well Type:	MONITORING
Source:	EDF	Other Name:	MW-13
GAMA PFAS Testing:	Not Reported		
Groundwater Quality Data:	<a href="https://gamagroundwater.waterboards.ca.gov/gama/gamamap/public/GamaDataDisplay.asp?dataset=EDF&amp;samp_date=&amp;global_id=SL209234198&amp;assigned_name=MW-13&amp;store_num=">https://gamagroundwater.waterboards.ca.gov/gama/gamamap/public/GamaDataDisplay.asp?dataset=EDF&amp;samp_date=&amp;global_id=SL209234198&amp;assigned_name=MW-13&amp;store_num=</a>		
GeoTracker Data:	<a href="https://geotracker.waterboards.ca.gov/profile_report.asp?cmd=MWEDFResults&amp;global_id=SL209234198&amp;assigned_name=MW-13">https://geotracker.waterboards.ca.gov/profile_report.asp?cmd=MWEDFResults&amp;global_id=SL209234198&amp;assigned_name=MW-13</a>		

**B28**  
**South**  
**1/4 - 1/2 Mile**  
**Lower**

**CA WELLS      CAEDF0000009096**

Well ID:	SL209234198-MW-101A	Well Type:	MONITORING
Source:	EDF	Other Name:	MW-101A
GAMA PFAS Testing:	Not Reported		
Groundwater Quality Data:	<a href="https://gamagroundwater.waterboards.ca.gov/gama/gamamap/public/GamaDataDisplay.asp?dataset=EDF&amp;samp_date=&amp;global_id=SL209234198&amp;assigned_name=MW-101A&amp;store_num=">https://gamagroundwater.waterboards.ca.gov/gama/gamamap/public/GamaDataDisplay.asp?dataset=EDF&amp;samp_date=&amp;global_id=SL209234198&amp;assigned_name=MW-101A&amp;store_num=</a>		
GeoTracker Data:	<a href="https://geotracker.waterboards.ca.gov/profile_report.asp?cmd=MWEDFResults&amp;global_id=SL209234198&amp;assigned_name=MW-101A">https://geotracker.waterboards.ca.gov/profile_report.asp?cmd=MWEDFResults&amp;global_id=SL209234198&amp;assigned_name=MW-101A</a>		

## GEOCHECK® - PHYSICAL SETTING SOURCE MAP FINDINGS

Map ID  
Direction  
Distance  
Elevation

Database      EDR ID Number

**B29**  
**South**  
**1/4 - 1/2 Mile**  
**Lower**

**CA WELLS      CAEDF0000097233**

Well ID:	SL209234198-MW-102A	Well Type:	MONITORING
Source:	EDF	Other Name:	MW-102A
GAMA PFAS Testing:	Not Reported		
Groundwater Quality Data:	<a href="https://gamagroundwater.waterboards.ca.gov/gama/gamamap/public/GamaDataDisplay.asp?dataset=EDF&amp;samp_date=&amp;global_id=SL209234198&amp;assigned_name=MW-102A&amp;store_num=">https://gamagroundwater.waterboards.ca.gov/gama/gamamap/public/GamaDataDisplay.asp?dataset=EDF&amp;samp_date=&amp;global_id=SL209234198&amp;assigned_name=MW-102A&amp;store_num=</a>		
GeoTracker Data:	<a href="https://geotracker.waterboards.ca.gov/profile_report.asp?cmd=MWEDFResults&amp;global_id=SL209234198&amp;assigned_name=MW-102A">https://geotracker.waterboards.ca.gov/profile_report.asp?cmd=MWEDFResults&amp;global_id=SL209234198&amp;assigned_name=MW-102A</a>		

**B30**  
**South**  
**1/4 - 1/2 Mile**  
**Lower**

**CA WELLS      CAEDF0000111075**

Well ID:	SL209234198-MW-101B	Well Type:	MONITORING
Source:	EDF	Other Name:	MW-101B
GAMA PFAS Testing:	Not Reported		
Groundwater Quality Data:	<a href="https://gamagroundwater.waterboards.ca.gov/gama/gamamap/public/GamaDataDisplay.asp?dataset=EDF&amp;samp_date=&amp;global_id=SL209234198&amp;assigned_name=MW-101B&amp;store_num=">https://gamagroundwater.waterboards.ca.gov/gama/gamamap/public/GamaDataDisplay.asp?dataset=EDF&amp;samp_date=&amp;global_id=SL209234198&amp;assigned_name=MW-101B&amp;store_num=</a>		
GeoTracker Data:	<a href="https://geotracker.waterboards.ca.gov/profile_report.asp?cmd=MWEDFResults&amp;global_id=SL209234198&amp;assigned_name=MW-101B">https://geotracker.waterboards.ca.gov/profile_report.asp?cmd=MWEDFResults&amp;global_id=SL209234198&amp;assigned_name=MW-101B</a>		

**B31**  
**South**  
**1/4 - 1/2 Mile**  
**Lower**

**CA WELLS      CAEDF0000035003**

Well ID:	SL209234198-MW-102B	Well Type:	MONITORING
Source:	EDF	Other Name:	MW-102B
GAMA PFAS Testing:	Not Reported		
Groundwater Quality Data:	<a href="https://gamagroundwater.waterboards.ca.gov/gama/gamamap/public/GamaDataDisplay.asp?dataset=EDF&amp;samp_date=&amp;global_id=SL209234198&amp;assigned_name=MW-102B&amp;store_num=">https://gamagroundwater.waterboards.ca.gov/gama/gamamap/public/GamaDataDisplay.asp?dataset=EDF&amp;samp_date=&amp;global_id=SL209234198&amp;assigned_name=MW-102B&amp;store_num=</a>		
GeoTracker Data:	<a href="https://geotracker.waterboards.ca.gov/profile_report.asp?cmd=MWEDFResults&amp;global_id=SL209234198&amp;assigned_name=MW-102B">https://geotracker.waterboards.ca.gov/profile_report.asp?cmd=MWEDFResults&amp;global_id=SL209234198&amp;assigned_name=MW-102B</a>		

**B32**  
**South**  
**1/4 - 1/2 Mile**  
**Lower**

**CA WELLS      CAEDF0000079100**

Well ID:	SL209234198-MW-10	Well Type:	MONITORING
Source:	EDF	Other Name:	MW-10
GAMA PFAS Testing:	Not Reported		
Groundwater Quality Data:	<a href="https://gamagroundwater.waterboards.ca.gov/gama/gamamap/public/GamaDataDisplay.asp?dataset=EDF&amp;samp_date=&amp;global_id=SL209234198&amp;assigned_name=MW-10&amp;store_num=">https://gamagroundwater.waterboards.ca.gov/gama/gamamap/public/GamaDataDisplay.asp?dataset=EDF&amp;samp_date=&amp;global_id=SL209234198&amp;assigned_name=MW-10&amp;store_num=</a>		
GeoTracker Data:	<a href="https://geotracker.waterboards.ca.gov/profile_report.asp?cmd=MWEDFResults&amp;global_id=SL209234198&amp;assigned_name=MW-10">https://geotracker.waterboards.ca.gov/profile_report.asp?cmd=MWEDFResults&amp;global_id=SL209234198&amp;assigned_name=MW-10</a>		

## GEOCHECK® - PHYSICAL SETTING SOURCE MAP FINDINGS

Map ID  
Direction  
Distance  
Elevation

Database      EDR ID Number

**D33**  
**SSW**  
**1/4 - 1/2 Mile**  
**Lower**

**CA WELLS      CAEDF0000113075**

Well ID:	SL209234198-MW-42A	Well Type:	MONITORING
Source:	EDF	Other Name:	MW-42A
GAMA PFAS Testing:	Not Reported		
Groundwater Quality Data:	<a href="https://gamagroundwater.waterboards.ca.gov/gama/gamamap/public/GamaDataDisplay.asp?dataset=EDF&amp;samp_date=&amp;global_id=SL209234198&amp;assigned_name=MW-42A&amp;store_num=">https://gamagroundwater.waterboards.ca.gov/gama/gamamap/public/GamaDataDisplay.asp?dataset=EDF&amp;samp_date=&amp;global_id=SL209234198&amp;assigned_name=MW-42A&amp;store_num=</a>		
GeoTracker Data:	<a href="https://geotracker.waterboards.ca.gov/profile_report.asp?cmd=MWEDFResults&amp;global_id=SL209234198&amp;assigned_name=MW-42A">https://geotracker.waterboards.ca.gov/profile_report.asp?cmd=MWEDFResults&amp;global_id=SL209234198&amp;assigned_name=MW-42A</a>		

**D34**  
**SSW**  
**1/4 - 1/2 Mile**  
**Lower**

**CA WELLS      CAEDF0000012853**

Well ID:	SL209234198-MW-42C	Well Type:	MONITORING
Source:	EDF	Other Name:	MW-42C
GAMA PFAS Testing:	Not Reported		
Groundwater Quality Data:	<a href="https://gamagroundwater.waterboards.ca.gov/gama/gamamap/public/GamaDataDisplay.asp?dataset=EDF&amp;samp_date=&amp;global_id=SL209234198&amp;assigned_name=MW-42C&amp;store_num=">https://gamagroundwater.waterboards.ca.gov/gama/gamamap/public/GamaDataDisplay.asp?dataset=EDF&amp;samp_date=&amp;global_id=SL209234198&amp;assigned_name=MW-42C&amp;store_num=</a>		
GeoTracker Data:	<a href="https://geotracker.waterboards.ca.gov/profile_report.asp?cmd=MWEDFResults&amp;global_id=SL209234198&amp;assigned_name=MW-42C">https://geotracker.waterboards.ca.gov/profile_report.asp?cmd=MWEDFResults&amp;global_id=SL209234198&amp;assigned_name=MW-42C</a>		

**D35**  
**SSW**  
**1/4 - 1/2 Mile**  
**Lower**

**CA WELLS      CAEDF0000075329**

Well ID:	SL209234198-MW-42B	Well Type:	MONITORING
Source:	EDF	Other Name:	MW-42B
GAMA PFAS Testing:	Not Reported		
Groundwater Quality Data:	<a href="https://gamagroundwater.waterboards.ca.gov/gama/gamamap/public/GamaDataDisplay.asp?dataset=EDF&amp;samp_date=&amp;global_id=SL209234198&amp;assigned_name=MW-42B&amp;store_num=">https://gamagroundwater.waterboards.ca.gov/gama/gamamap/public/GamaDataDisplay.asp?dataset=EDF&amp;samp_date=&amp;global_id=SL209234198&amp;assigned_name=MW-42B&amp;store_num=</a>		
GeoTracker Data:	<a href="https://geotracker.waterboards.ca.gov/profile_report.asp?cmd=MWEDFResults&amp;global_id=SL209234198&amp;assigned_name=MW-42B">https://geotracker.waterboards.ca.gov/profile_report.asp?cmd=MWEDFResults&amp;global_id=SL209234198&amp;assigned_name=MW-42B</a>		

**D36**  
**SSW**  
**1/4 - 1/2 Mile**  
**Lower**

**CA WELLS      CAEDF0000056172**

Well ID:	SL209234198-INJ-6	Well Type:	MONITORING
Source:	EDF	Other Name:	INJ-6
GAMA PFAS Testing:	Not Reported		
Groundwater Quality Data:	<a href="https://gamagroundwater.waterboards.ca.gov/gama/gamamap/public/GamaDataDisplay.asp?dataset=EDF&amp;samp_date=&amp;global_id=SL209234198&amp;assigned_name=INJ-6&amp;store_num=">https://gamagroundwater.waterboards.ca.gov/gama/gamamap/public/GamaDataDisplay.asp?dataset=EDF&amp;samp_date=&amp;global_id=SL209234198&amp;assigned_name=INJ-6&amp;store_num=</a>		
GeoTracker Data:	<a href="https://geotracker.waterboards.ca.gov/profile_report.asp?cmd=MWEDFResults&amp;global_id=SL209234198&amp;assigned_name=INJ-6">https://geotracker.waterboards.ca.gov/profile_report.asp?cmd=MWEDFResults&amp;global_id=SL209234198&amp;assigned_name=INJ-6</a>		

## GEOCHECK® - PHYSICAL SETTING SOURCE MAP FINDINGS

Map ID  
Direction  
Distance  
Elevation

Database      EDR ID Number

**E37**  
**South**  
**1/4 - 1/2 Mile**  
**Lower**

**CA WELLS      CAEDF0000032479**

Well ID:	SL209234198-MW-103B	Well Type:	MONITORING
Source:	EDF	Other Name:	MW-103B
GAMA PFAS Testing:	Not Reported		
Groundwater Quality Data:	<a href="https://gamagroundwater.waterboards.ca.gov/gama/gamamap/public/GamaDataDisplay.asp?dataset=EDF&amp;samp_date=&amp;global_id=SL209234198&amp;assigned_name=MW-103B&amp;store_num=">https://gamagroundwater.waterboards.ca.gov/gama/gamamap/public/GamaDataDisplay.asp?dataset=EDF&amp;samp_date=&amp;global_id=SL209234198&amp;assigned_name=MW-103B&amp;store_num=</a>		
GeoTracker Data:	<a href="https://geotracker.waterboards.ca.gov/profile_report.asp?cmd=MWEDFResults&amp;global_id=SL209234198&amp;assigned_name=MW-103B">https://geotracker.waterboards.ca.gov/profile_report.asp?cmd=MWEDFResults&amp;global_id=SL209234198&amp;assigned_name=MW-103B</a>		

**E38**  
**South**  
**1/4 - 1/2 Mile**  
**Lower**

**CA WELLS      CAEDF0000126922**

Well ID:	SL209234198-MW-103A	Well Type:	MONITORING
Source:	EDF	Other Name:	MW-103A
GAMA PFAS Testing:	Not Reported		
Groundwater Quality Data:	<a href="https://gamagroundwater.waterboards.ca.gov/gama/gamamap/public/GamaDataDisplay.asp?dataset=EDF&amp;samp_date=&amp;global_id=SL209234198&amp;assigned_name=MW-103A&amp;store_num=">https://gamagroundwater.waterboards.ca.gov/gama/gamamap/public/GamaDataDisplay.asp?dataset=EDF&amp;samp_date=&amp;global_id=SL209234198&amp;assigned_name=MW-103A&amp;store_num=</a>		
GeoTracker Data:	<a href="https://geotracker.waterboards.ca.gov/profile_report.asp?cmd=MWEDFResults&amp;global_id=SL209234198&amp;assigned_name=MW-103A">https://geotracker.waterboards.ca.gov/profile_report.asp?cmd=MWEDFResults&amp;global_id=SL209234198&amp;assigned_name=MW-103A</a>		

**E39**  
**South**  
**1/4 - 1/2 Mile**  
**Lower**

**CA WELLS      CAEDF0000112075**

Well ID:	SL209234198-MW-104B	Well Type:	MONITORING
Source:	EDF	Other Name:	MW-104B
GAMA PFAS Testing:	Not Reported		
Groundwater Quality Data:	<a href="https://gamagroundwater.waterboards.ca.gov/gama/gamamap/public/GamaDataDisplay.asp?dataset=EDF&amp;samp_date=&amp;global_id=SL209234198&amp;assigned_name=MW-104B&amp;store_num=">https://gamagroundwater.waterboards.ca.gov/gama/gamamap/public/GamaDataDisplay.asp?dataset=EDF&amp;samp_date=&amp;global_id=SL209234198&amp;assigned_name=MW-104B&amp;store_num=</a>		
GeoTracker Data:	<a href="https://geotracker.waterboards.ca.gov/profile_report.asp?cmd=MWEDFResults&amp;global_id=SL209234198&amp;assigned_name=MW-104B">https://geotracker.waterboards.ca.gov/profile_report.asp?cmd=MWEDFResults&amp;global_id=SL209234198&amp;assigned_name=MW-104B</a>		

**E40**  
**South**  
**1/4 - 1/2 Mile**  
**Lower**

**CA WELLS      CAEDF0000104457**

Well ID:	SL209234198-MW-104A	Well Type:	MONITORING
Source:	EDF	Other Name:	MW-104A
GAMA PFAS Testing:	Not Reported		
Groundwater Quality Data:	<a href="https://gamagroundwater.waterboards.ca.gov/gama/gamamap/public/GamaDataDisplay.asp?dataset=EDF&amp;samp_date=&amp;global_id=SL209234198&amp;assigned_name=MW-104A&amp;store_num=">https://gamagroundwater.waterboards.ca.gov/gama/gamamap/public/GamaDataDisplay.asp?dataset=EDF&amp;samp_date=&amp;global_id=SL209234198&amp;assigned_name=MW-104A&amp;store_num=</a>		
GeoTracker Data:	<a href="https://geotracker.waterboards.ca.gov/profile_report.asp?cmd=MWEDFResults&amp;global_id=SL209234198&amp;assigned_name=MW-104A">https://geotracker.waterboards.ca.gov/profile_report.asp?cmd=MWEDFResults&amp;global_id=SL209234198&amp;assigned_name=MW-104A</a>		

## GEOCHECK® - PHYSICAL SETTING SOURCE MAP FINDINGS

Map ID  
Direction  
Distance  
Elevation

Database      EDR ID Number

**D41**  
**SW**  
**1/4 - 1/2 Mile**  
**Lower**

**CA WELLS      CAEDF0000077897**

Well ID:	SL209234198-EW-2	Well Type:	MONITORING
Source:	EDF	Other Name:	EW-2
GAMA PFAS Testing:	Not Reported		
Groundwater Quality Data:	<a href="https://gamagroundwater.waterboards.ca.gov/gama/gamamap/public/GamaDataDisplay.asp?dataset=EDF&amp;samp_date=&amp;global_id=SL209234198&amp;assigned_name=EW-2&amp;store_num=">https://gamagroundwater.waterboards.ca.gov/gama/gamamap/public/GamaDataDisplay.asp?dataset=EDF&amp;samp_date=&amp;global_id=SL209234198&amp;assigned_name=EW-2&amp;store_num=</a>		
GeoTracker Data:	<a href="https://geotracker.waterboards.ca.gov/profile_report.asp?cmd=MWEDFResults&amp;global_id=SL209234198&amp;assigned_name=EW-2">https://geotracker.waterboards.ca.gov/profile_report.asp?cmd=MWEDFResults&amp;global_id=SL209234198&amp;assigned_name=EW-2</a>		

**D42**  
**SSW**  
**1/4 - 1/2 Mile**  
**Lower**

**CA WELLS      CAEDF0000057155**

Well ID:	SL209234198-MW-51B	Well Type:	MONITORING
Source:	EDF	Other Name:	MW-51B
GAMA PFAS Testing:	Not Reported		
Groundwater Quality Data:	<a href="https://gamagroundwater.waterboards.ca.gov/gama/gamamap/public/GamaDataDisplay.asp?dataset=EDF&amp;samp_date=&amp;global_id=SL209234198&amp;assigned_name=MW-51B&amp;store_num=">https://gamagroundwater.waterboards.ca.gov/gama/gamamap/public/GamaDataDisplay.asp?dataset=EDF&amp;samp_date=&amp;global_id=SL209234198&amp;assigned_name=MW-51B&amp;store_num=</a>		
GeoTracker Data:	<a href="https://geotracker.waterboards.ca.gov/profile_report.asp?cmd=MWEDFResults&amp;global_id=SL209234198&amp;assigned_name=MW-51B">https://geotracker.waterboards.ca.gov/profile_report.asp?cmd=MWEDFResults&amp;global_id=SL209234198&amp;assigned_name=MW-51B</a>		

**D43**  
**SSW**  
**1/4 - 1/2 Mile**  
**Lower**

**CA WELLS      CAEDF0000016055**

Well ID:	SL209234198-MW-51C	Well Type:	MONITORING
Source:	EDF	Other Name:	MW-51C
GAMA PFAS Testing:	Not Reported		
Groundwater Quality Data:	<a href="https://gamagroundwater.waterboards.ca.gov/gama/gamamap/public/GamaDataDisplay.asp?dataset=EDF&amp;samp_date=&amp;global_id=SL209234198&amp;assigned_name=MW-51C&amp;store_num=">https://gamagroundwater.waterboards.ca.gov/gama/gamamap/public/GamaDataDisplay.asp?dataset=EDF&amp;samp_date=&amp;global_id=SL209234198&amp;assigned_name=MW-51C&amp;store_num=</a>		
GeoTracker Data:	<a href="https://geotracker.waterboards.ca.gov/profile_report.asp?cmd=MWEDFResults&amp;global_id=SL209234198&amp;assigned_name=MW-51C">https://geotracker.waterboards.ca.gov/profile_report.asp?cmd=MWEDFResults&amp;global_id=SL209234198&amp;assigned_name=MW-51C</a>		

**D44**  
**SSW**  
**1/4 - 1/2 Mile**  
**Lower**

**CA WELLS      CAEDF0000038130**

Well ID:	SL209234198-INJ-7	Well Type:	MONITORING
Source:	EDF	Other Name:	INJ-7
GAMA PFAS Testing:	Not Reported		
Groundwater Quality Data:	<a href="https://gamagroundwater.waterboards.ca.gov/gama/gamamap/public/GamaDataDisplay.asp?dataset=EDF&amp;samp_date=&amp;global_id=SL209234198&amp;assigned_name=INJ-7&amp;store_num=">https://gamagroundwater.waterboards.ca.gov/gama/gamamap/public/GamaDataDisplay.asp?dataset=EDF&amp;samp_date=&amp;global_id=SL209234198&amp;assigned_name=INJ-7&amp;store_num=</a>		
GeoTracker Data:	<a href="https://geotracker.waterboards.ca.gov/profile_report.asp?cmd=MWEDFResults&amp;global_id=SL209234198&amp;assigned_name=INJ-7">https://geotracker.waterboards.ca.gov/profile_report.asp?cmd=MWEDFResults&amp;global_id=SL209234198&amp;assigned_name=INJ-7</a>		

## GEOCHECK® - PHYSICAL SETTING SOURCE MAP FINDINGS

Map ID  
Direction  
Distance  
Elevation

Database      EDR ID Number

**F45**  
**SSW**  
**1/4 - 1/2 Mile**  
**Lower**

**CA WELLS      CAEDF0000060008**

Well ID:	SL209234198-MW-29A	Well Type:	MONITORING
Source:	EDF	Other Name:	MW-29A
GAMA PFAS Testing:	Not Reported		
Groundwater Quality Data:	<a href="https://gamagroundwater.waterboards.ca.gov/gama/gamamap/public/GamaDataDisplay.asp?dataset=EDF&amp;samp_date=&amp;global_id=SL209234198&amp;assigned_name=MW-29A&amp;store_num=">https://gamagroundwater.waterboards.ca.gov/gama/gamamap/public/GamaDataDisplay.asp?dataset=EDF&amp;samp_date=&amp;global_id=SL209234198&amp;assigned_name=MW-29A&amp;store_num=</a>		
GeoTracker Data:	<a href="https://geotracker.waterboards.ca.gov/profile_report.asp?cmd=MWEDFResults&amp;global_id=SL209234198&amp;assigned_name=MW-29A">https://geotracker.waterboards.ca.gov/profile_report.asp?cmd=MWEDFResults&amp;global_id=SL209234198&amp;assigned_name=MW-29A</a>		

**D46**  
**SW**  
**1/4 - 1/2 Mile**  
**Lower**

**CA WELLS      CAEDF0000111153**

Well ID:	SL209234198-MW-46B	Well Type:	MONITORING
Source:	EDF	Other Name:	MW-46B
GAMA PFAS Testing:	Not Reported		
Groundwater Quality Data:	<a href="https://gamagroundwater.waterboards.ca.gov/gama/gamamap/public/GamaDataDisplay.asp?dataset=EDF&amp;samp_date=&amp;global_id=SL209234198&amp;assigned_name=MW-46B&amp;store_num=">https://gamagroundwater.waterboards.ca.gov/gama/gamamap/public/GamaDataDisplay.asp?dataset=EDF&amp;samp_date=&amp;global_id=SL209234198&amp;assigned_name=MW-46B&amp;store_num=</a>		
GeoTracker Data:	<a href="https://geotracker.waterboards.ca.gov/profile_report.asp?cmd=MWEDFResults&amp;global_id=SL209234198&amp;assigned_name=MW-46B">https://geotracker.waterboards.ca.gov/profile_report.asp?cmd=MWEDFResults&amp;global_id=SL209234198&amp;assigned_name=MW-46B</a>		

**D47**  
**SW**  
**1/4 - 1/2 Mile**  
**Lower**

**CA WELLS      CAEDF0000130464**

Well ID:	SL209234198-MW-16	Well Type:	MONITORING
Source:	EDF	Other Name:	MW-16
GAMA PFAS Testing:	Not Reported		
Groundwater Quality Data:	<a href="https://gamagroundwater.waterboards.ca.gov/gama/gamamap/public/GamaDataDisplay.asp?dataset=EDF&amp;samp_date=&amp;global_id=SL209234198&amp;assigned_name=MW-16&amp;store_num=">https://gamagroundwater.waterboards.ca.gov/gama/gamamap/public/GamaDataDisplay.asp?dataset=EDF&amp;samp_date=&amp;global_id=SL209234198&amp;assigned_name=MW-16&amp;store_num=</a>		
GeoTracker Data:	<a href="https://geotracker.waterboards.ca.gov/profile_report.asp?cmd=MWEDFResults&amp;global_id=SL209234198&amp;assigned_name=MW-16">https://geotracker.waterboards.ca.gov/profile_report.asp?cmd=MWEDFResults&amp;global_id=SL209234198&amp;assigned_name=MW-16</a>		

**D48**  
**SW**  
**1/4 - 1/2 Mile**  
**Lower**

**CA WELLS      CAEDF0000064159**

Well ID:	SL209234198-MW-46C	Well Type:	MONITORING
Source:	EDF	Other Name:	MW-46C
GAMA PFAS Testing:	Not Reported		
Groundwater Quality Data:	<a href="https://gamagroundwater.waterboards.ca.gov/gama/gamamap/public/GamaDataDisplay.asp?dataset=EDF&amp;samp_date=&amp;global_id=SL209234198&amp;assigned_name=MW-46C&amp;store_num=">https://gamagroundwater.waterboards.ca.gov/gama/gamamap/public/GamaDataDisplay.asp?dataset=EDF&amp;samp_date=&amp;global_id=SL209234198&amp;assigned_name=MW-46C&amp;store_num=</a>		
GeoTracker Data:	<a href="https://geotracker.waterboards.ca.gov/profile_report.asp?cmd=MWEDFResults&amp;global_id=SL209234198&amp;assigned_name=MW-46C">https://geotracker.waterboards.ca.gov/profile_report.asp?cmd=MWEDFResults&amp;global_id=SL209234198&amp;assigned_name=MW-46C</a>		

## GEOCHECK® - PHYSICAL SETTING SOURCE MAP FINDINGS

Map ID  
Direction  
Distance  
Elevation

Database      EDR ID Number

**D49**  
**SSW**  
**1/4 - 1/2 Mile**  
**Lower**

**CA WELLS      CAEDF0000021001**

Well ID:	SL209234198-MW-50C	Well Type:	MONITORING
Source:	EDF	Other Name:	MW-50C
GAMA PFAS Testing:	Not Reported		
Groundwater Quality Data:	<a href="https://gamagroundwater.waterboards.ca.gov/gama/gamamap/public/GamaDataDisplay.asp?dataset=EDF&amp;samp_date=&amp;global_id=SL209234198&amp;assigned_name=MW-50C&amp;store_num=">https://gamagroundwater.waterboards.ca.gov/gama/gamamap/public/GamaDataDisplay.asp?dataset=EDF&amp;samp_date=&amp;global_id=SL209234198&amp;assigned_name=MW-50C&amp;store_num=</a>		
GeoTracker Data:	<a href="https://geotracker.waterboards.ca.gov/profile_report.asp?cmd=MWEDFResults&amp;global_id=SL209234198&amp;assigned_name=MW-50C">https://geotracker.waterboards.ca.gov/profile_report.asp?cmd=MWEDFResults&amp;global_id=SL209234198&amp;assigned_name=MW-50C</a>		

**D50**  
**SSW**  
**1/4 - 1/2 Mile**  
**Lower**

**CA WELLS      CAEDF0000035504**

Well ID:	SL209234198-MW-50B	Well Type:	MONITORING
Source:	EDF	Other Name:	MW-50B
GAMA PFAS Testing:	Not Reported		
Groundwater Quality Data:	<a href="https://gamagroundwater.waterboards.ca.gov/gama/gamamap/public/GamaDataDisplay.asp?dataset=EDF&amp;samp_date=&amp;global_id=SL209234198&amp;assigned_name=MW-50B&amp;store_num=">https://gamagroundwater.waterboards.ca.gov/gama/gamamap/public/GamaDataDisplay.asp?dataset=EDF&amp;samp_date=&amp;global_id=SL209234198&amp;assigned_name=MW-50B&amp;store_num=</a>		
GeoTracker Data:	<a href="https://geotracker.waterboards.ca.gov/profile_report.asp?cmd=MWEDFResults&amp;global_id=SL209234198&amp;assigned_name=MW-50B">https://geotracker.waterboards.ca.gov/profile_report.asp?cmd=MWEDFResults&amp;global_id=SL209234198&amp;assigned_name=MW-50B</a>		

**E51**  
**South**  
**1/4 - 1/2 Mile**  
**Lower**

**CA WELLS      CAEDF0000122441**

Well ID:	SL209234198-INJ-3	Well Type:	MONITORING
Source:	EDF	Other Name:	INJ-3
GAMA PFAS Testing:	Not Reported		
Groundwater Quality Data:	<a href="https://gamagroundwater.waterboards.ca.gov/gama/gamamap/public/GamaDataDisplay.asp?dataset=EDF&amp;samp_date=&amp;global_id=SL209234198&amp;assigned_name=INJ-3&amp;store_num=">https://gamagroundwater.waterboards.ca.gov/gama/gamamap/public/GamaDataDisplay.asp?dataset=EDF&amp;samp_date=&amp;global_id=SL209234198&amp;assigned_name=INJ-3&amp;store_num=</a>		
GeoTracker Data:	<a href="https://geotracker.waterboards.ca.gov/profile_report.asp?cmd=MWEDFResults&amp;global_id=SL209234198&amp;assigned_name=INJ-3">https://geotracker.waterboards.ca.gov/profile_report.asp?cmd=MWEDFResults&amp;global_id=SL209234198&amp;assigned_name=INJ-3</a>		

**F52**  
**SSW**  
**1/4 - 1/2 Mile**  
**Lower**

**CA WELLS      CAEDF0000053276**

Well ID:	SL209234198-MW-29B	Well Type:	MONITORING
Source:	EDF	Other Name:	MW-29B
GAMA PFAS Testing:	Not Reported		
Groundwater Quality Data:	<a href="https://gamagroundwater.waterboards.ca.gov/gama/gamamap/public/GamaDataDisplay.asp?dataset=EDF&amp;samp_date=&amp;global_id=SL209234198&amp;assigned_name=MW-29B&amp;store_num=">https://gamagroundwater.waterboards.ca.gov/gama/gamamap/public/GamaDataDisplay.asp?dataset=EDF&amp;samp_date=&amp;global_id=SL209234198&amp;assigned_name=MW-29B&amp;store_num=</a>		
GeoTracker Data:	<a href="https://geotracker.waterboards.ca.gov/profile_report.asp?cmd=MWEDFResults&amp;global_id=SL209234198&amp;assigned_name=MW-29B">https://geotracker.waterboards.ca.gov/profile_report.asp?cmd=MWEDFResults&amp;global_id=SL209234198&amp;assigned_name=MW-29B</a>		

## GEOCHECK® - PHYSICAL SETTING SOURCE MAP FINDINGS

Map ID  
Direction  
Distance  
Elevation

Database      EDR ID Number

**E53**  
**South**  
**1/4 - 1/2 Mile**  
**Lower**

**CA WELLS      CAEDF0000106855**

Well ID:	SL209234198-MW-7	Well Type:	MONITORING
Source:	EDF	Other Name:	MW-7
GAMA PFAS Testing:	Not Reported		
Groundwater Quality Data:	<a href="https://gamagroundwater.waterboards.ca.gov/gama/gamamap/public/GamaDataDisplay.asp?dataset=EDF&amp;samp_date=&amp;global_id=SL209234198&amp;assigned_name=MW-7&amp;store_num=">https://gamagroundwater.waterboards.ca.gov/gama/gamamap/public/GamaDataDisplay.asp?dataset=EDF&amp;samp_date=&amp;global_id=SL209234198&amp;assigned_name=MW-7&amp;store_num=</a>		
GeoTracker Data:	<a href="https://geotracker.waterboards.ca.gov/profile_report.asp?cmd=MWEDFResults&amp;global_id=SL209234198&amp;assigned_name=MW-7">https://geotracker.waterboards.ca.gov/profile_report.asp?cmd=MWEDFResults&amp;global_id=SL209234198&amp;assigned_name=MW-7</a>		

**D54**  
**SSW**  
**1/4 - 1/2 Mile**  
**Lower**

**CA WELLS      CAEDF0000003941**

Well ID:	SL209234198-MW-43B	Well Type:	MONITORING
Source:	EDF	Other Name:	MW-43B
GAMA PFAS Testing:	Not Reported		
Groundwater Quality Data:	<a href="https://gamagroundwater.waterboards.ca.gov/gama/gamamap/public/GamaDataDisplay.asp?dataset=EDF&amp;samp_date=&amp;global_id=SL209234198&amp;assigned_name=MW-43B&amp;store_num=">https://gamagroundwater.waterboards.ca.gov/gama/gamamap/public/GamaDataDisplay.asp?dataset=EDF&amp;samp_date=&amp;global_id=SL209234198&amp;assigned_name=MW-43B&amp;store_num=</a>		
GeoTracker Data:	<a href="https://geotracker.waterboards.ca.gov/profile_report.asp?cmd=MWEDFResults&amp;global_id=SL209234198&amp;assigned_name=MW-43B">https://geotracker.waterboards.ca.gov/profile_report.asp?cmd=MWEDFResults&amp;global_id=SL209234198&amp;assigned_name=MW-43B</a>		

**D55**  
**SSW**  
**1/4 - 1/2 Mile**  
**Lower**

**CA WELLS      CAEDF0000076418**

Well ID:	SL209234198-MW-43A	Well Type:	MONITORING
Source:	EDF	Other Name:	MW-43A
GAMA PFAS Testing:	Not Reported		
Groundwater Quality Data:	<a href="https://gamagroundwater.waterboards.ca.gov/gama/gamamap/public/GamaDataDisplay.asp?dataset=EDF&amp;samp_date=&amp;global_id=SL209234198&amp;assigned_name=MW-43A&amp;store_num=">https://gamagroundwater.waterboards.ca.gov/gama/gamamap/public/GamaDataDisplay.asp?dataset=EDF&amp;samp_date=&amp;global_id=SL209234198&amp;assigned_name=MW-43A&amp;store_num=</a>		
GeoTracker Data:	<a href="https://geotracker.waterboards.ca.gov/profile_report.asp?cmd=MWEDFResults&amp;global_id=SL209234198&amp;assigned_name=MW-43A">https://geotracker.waterboards.ca.gov/profile_report.asp?cmd=MWEDFResults&amp;global_id=SL209234198&amp;assigned_name=MW-43A</a>		

**D56**  
**SSW**  
**1/4 - 1/2 Mile**  
**Lower**

**CA WELLS      CAEDF0000090438**

Well ID:	SL209234198-MW-43C	Well Type:	MONITORING
Source:	EDF	Other Name:	MW-43C
GAMA PFAS Testing:	Not Reported		
Groundwater Quality Data:	<a href="https://gamagroundwater.waterboards.ca.gov/gama/gamamap/public/GamaDataDisplay.asp?dataset=EDF&amp;samp_date=&amp;global_id=SL209234198&amp;assigned_name=MW-43C&amp;store_num=">https://gamagroundwater.waterboards.ca.gov/gama/gamamap/public/GamaDataDisplay.asp?dataset=EDF&amp;samp_date=&amp;global_id=SL209234198&amp;assigned_name=MW-43C&amp;store_num=</a>		
GeoTracker Data:	<a href="https://geotracker.waterboards.ca.gov/profile_report.asp?cmd=MWEDFResults&amp;global_id=SL209234198&amp;assigned_name=MW-43C">https://geotracker.waterboards.ca.gov/profile_report.asp?cmd=MWEDFResults&amp;global_id=SL209234198&amp;assigned_name=MW-43C</a>		



## GEOCHECK® - PHYSICAL SETTING SOURCE MAP FINDINGS

Map ID  
Direction  
Distance  
Elevation

Database      EDR ID Number

**C57**  
**SSE**  
**1/4 - 1/2 Mile**  
**Higher**

**CA WELLS      CAEDF0000126596**

Well ID:	SL209234198-MW-28	Well Type:	MONITORING
Source:	EDF	Other Name:	MW-28
GAMA PFAS Testing:	Not Reported		
Groundwater Quality Data:	<a href="https://gamagroundwater.waterboards.ca.gov/gama/gamamap/public/GamaDataDisplay.asp?dataset=EDF&amp;samp_date=&amp;global_id=SL209234198&amp;assigned_name=MW-28&amp;store_num=">https://gamagroundwater.waterboards.ca.gov/gama/gamamap/public/GamaDataDisplay.asp?dataset=EDF&amp;samp_date=&amp;global_id=SL209234198&amp;assigned_name=MW-28&amp;store_num=</a>		
GeoTracker Data:	<a href="https://geotracker.waterboards.ca.gov/profile_report.asp?cmd=MWEDFResults&amp;global_id=SL209234198&amp;assigned_name=MW-28">https://geotracker.waterboards.ca.gov/profile_report.asp?cmd=MWEDFResults&amp;global_id=SL209234198&amp;assigned_name=MW-28</a>		

**D58**  
**SW**  
**1/4 - 1/2 Mile**  
**Lower**

**CA WELLS      CAEDF0000079825**

Well ID:	SL209234198-EW-1	Well Type:	MONITORING
Source:	EDF	Other Name:	EW-1
GAMA PFAS Testing:	Not Reported		
Groundwater Quality Data:	<a href="https://gamagroundwater.waterboards.ca.gov/gama/gamamap/public/GamaDataDisplay.asp?dataset=EDF&amp;samp_date=&amp;global_id=SL209234198&amp;assigned_name=EW-1&amp;store_num=">https://gamagroundwater.waterboards.ca.gov/gama/gamamap/public/GamaDataDisplay.asp?dataset=EDF&amp;samp_date=&amp;global_id=SL209234198&amp;assigned_name=EW-1&amp;store_num=</a>		
GeoTracker Data:	<a href="https://geotracker.waterboards.ca.gov/profile_report.asp?cmd=MWEDFResults&amp;global_id=SL209234198&amp;assigned_name=EW-1">https://geotracker.waterboards.ca.gov/profile_report.asp?cmd=MWEDFResults&amp;global_id=SL209234198&amp;assigned_name=EW-1</a>		

**G59**  
**WSW**  
**1/4 - 1/2 Mile**  
**Lower**

**CA WELLS      CAEDF0000062858**

Well ID:	SL209234198-MW-31B	Well Type:	MONITORING
Source:	EDF	Other Name:	MW-31B
GAMA PFAS Testing:	Not Reported		
Groundwater Quality Data:	<a href="https://gamagroundwater.waterboards.ca.gov/gama/gamamap/public/GamaDataDisplay.asp?dataset=EDF&amp;samp_date=&amp;global_id=SL209234198&amp;assigned_name=MW-31B&amp;store_num=">https://gamagroundwater.waterboards.ca.gov/gama/gamamap/public/GamaDataDisplay.asp?dataset=EDF&amp;samp_date=&amp;global_id=SL209234198&amp;assigned_name=MW-31B&amp;store_num=</a>		
GeoTracker Data:	<a href="https://geotracker.waterboards.ca.gov/profile_report.asp?cmd=MWEDFResults&amp;global_id=SL209234198&amp;assigned_name=MW-31B">https://geotracker.waterboards.ca.gov/profile_report.asp?cmd=MWEDFResults&amp;global_id=SL209234198&amp;assigned_name=MW-31B</a>		

**G60**  
**WSW**  
**1/4 - 1/2 Mile**  
**Lower**

**CA WELLS      CAEDF0000061897**

Well ID:	SL209234198-MW-31A	Well Type:	MONITORING
Source:	EDF	Other Name:	MW-31A
GAMA PFAS Testing:	Not Reported		
Groundwater Quality Data:	<a href="https://gamagroundwater.waterboards.ca.gov/gama/gamamap/public/GamaDataDisplay.asp?dataset=EDF&amp;samp_date=&amp;global_id=SL209234198&amp;assigned_name=MW-31A&amp;store_num=">https://gamagroundwater.waterboards.ca.gov/gama/gamamap/public/GamaDataDisplay.asp?dataset=EDF&amp;samp_date=&amp;global_id=SL209234198&amp;assigned_name=MW-31A&amp;store_num=</a>		
GeoTracker Data:	<a href="https://geotracker.waterboards.ca.gov/profile_report.asp?cmd=MWEDFResults&amp;global_id=SL209234198&amp;assigned_name=MW-31A">https://geotracker.waterboards.ca.gov/profile_report.asp?cmd=MWEDFResults&amp;global_id=SL209234198&amp;assigned_name=MW-31A</a>		

## GEOCHECK® - PHYSICAL SETTING SOURCE MAP FINDINGS

Map ID  
Direction  
Distance  
Elevation

Database      EDR ID Number

**H61**  
**SW**  
**1/4 - 1/2 Mile**  
**Lower**

**CA WELLS      CAEDF0000100955**

Well ID:	SL209234198-MW-54C	Well Type:	MONITORING
Source:	EDF	Other Name:	MW-54C
GAMA PFAS Testing:	Not Reported		
Groundwater Quality Data:	<a href="https://gamagroundwater.waterboards.ca.gov/gama/gamamap/public/GamaDataDisplay.asp?dataset=EDF&amp;samp_date=&amp;global_id=SL209234198&amp;assigned_name=MW-54C&amp;store_num=">https://gamagroundwater.waterboards.ca.gov/gama/gamamap/public/GamaDataDisplay.asp?dataset=EDF&amp;samp_date=&amp;global_id=SL209234198&amp;assigned_name=MW-54C&amp;store_num=</a>		
GeoTracker Data:	<a href="https://geotracker.waterboards.ca.gov/profile_report.asp?cmd=MWEDFResults&amp;global_id=SL209234198&amp;assigned_name=MW-54C">https://geotracker.waterboards.ca.gov/profile_report.asp?cmd=MWEDFResults&amp;global_id=SL209234198&amp;assigned_name=MW-54C</a>		

**H62**  
**SW**  
**1/4 - 1/2 Mile**  
**Lower**

**CA WELLS      CAEDF0000071073**

Well ID:	SL209234198-MW-54AB	Well Type:	MONITORING
Source:	EDF	Other Name:	MW-54AB
GAMA PFAS Testing:	Not Reported		
Groundwater Quality Data:	<a href="https://gamagroundwater.waterboards.ca.gov/gama/gamamap/public/GamaDataDisplay.asp?dataset=EDF&amp;samp_date=&amp;global_id=SL209234198&amp;assigned_name=MW-54AB&amp;store_num=">https://gamagroundwater.waterboards.ca.gov/gama/gamamap/public/GamaDataDisplay.asp?dataset=EDF&amp;samp_date=&amp;global_id=SL209234198&amp;assigned_name=MW-54AB&amp;store_num=</a>		
GeoTracker Data:	<a href="https://geotracker.waterboards.ca.gov/profile_report.asp?cmd=MWEDFResults&amp;global_id=SL209234198&amp;assigned_name=MW-54AB">https://geotracker.waterboards.ca.gov/profile_report.asp?cmd=MWEDFResults&amp;global_id=SL209234198&amp;assigned_name=MW-54AB</a>		

**H63**  
**SW**  
**1/4 - 1/2 Mile**  
**Lower**

**CA WELLS      CAEDF0000049872**

Well ID:	SL209234198-EW-4	Well Type:	MONITORING
Source:	EDF	Other Name:	EW-4
GAMA PFAS Testing:	Not Reported		
Groundwater Quality Data:	<a href="https://gamagroundwater.waterboards.ca.gov/gama/gamamap/public/GamaDataDisplay.asp?dataset=EDF&amp;samp_date=&amp;global_id=SL209234198&amp;assigned_name=EW-4&amp;store_num=">https://gamagroundwater.waterboards.ca.gov/gama/gamamap/public/GamaDataDisplay.asp?dataset=EDF&amp;samp_date=&amp;global_id=SL209234198&amp;assigned_name=EW-4&amp;store_num=</a>		
GeoTracker Data:	<a href="https://geotracker.waterboards.ca.gov/profile_report.asp?cmd=MWEDFResults&amp;global_id=SL209234198&amp;assigned_name=EW-4">https://geotracker.waterboards.ca.gov/profile_report.asp?cmd=MWEDFResults&amp;global_id=SL209234198&amp;assigned_name=EW-4</a>		

**E64**  
**South**  
**1/4 - 1/2 Mile**  
**Lower**

**CA WELLS      CAEDF0000137072**

Well ID:	SL209234198-MW-11	Well Type:	MONITORING
Source:	EDF	Other Name:	MW-11
GAMA PFAS Testing:	Not Reported		
Groundwater Quality Data:	<a href="https://gamagroundwater.waterboards.ca.gov/gama/gamamap/public/GamaDataDisplay.asp?dataset=EDF&amp;samp_date=&amp;global_id=SL209234198&amp;assigned_name=MW-11&amp;store_num=">https://gamagroundwater.waterboards.ca.gov/gama/gamamap/public/GamaDataDisplay.asp?dataset=EDF&amp;samp_date=&amp;global_id=SL209234198&amp;assigned_name=MW-11&amp;store_num=</a>		
GeoTracker Data:	<a href="https://geotracker.waterboards.ca.gov/profile_report.asp?cmd=MWEDFResults&amp;global_id=SL209234198&amp;assigned_name=MW-11">https://geotracker.waterboards.ca.gov/profile_report.asp?cmd=MWEDFResults&amp;global_id=SL209234198&amp;assigned_name=MW-11</a>		

## GEOCHECK® - PHYSICAL SETTING SOURCE MAP FINDINGS

Map ID  
Direction  
Distance  
Elevation

Database      EDR ID Number

**F65**  
**SSW**  
**1/4 - 1/2 Mile**  
**Lower**

**CA WELLS      CAEDF0000079962**

Well ID:	SL209234198-MW-6	Well Type:	MONITORING
Source:	EDF	Other Name:	MW-6
GAMA PFAS Testing:	Not Reported		
Groundwater Quality Data:	<a href="https://gamagroundwater.waterboards.ca.gov/gama/gamamap/public/GamaDataDisplay.asp?dataset=EDF&amp;samp_date=&amp;global_id=SL209234198&amp;assigned_name=MW-6&amp;store_num=">https://gamagroundwater.waterboards.ca.gov/gama/gamamap/public/GamaDataDisplay.asp?dataset=EDF&amp;samp_date=&amp;global_id=SL209234198&amp;assigned_name=MW-6&amp;store_num=</a>		
GeoTracker Data:	<a href="https://geotracker.waterboards.ca.gov/profile_report.asp?cmd=MWEDFResults&amp;global_id=SL209234198&amp;assigned_name=MW-6">https://geotracker.waterboards.ca.gov/profile_report.asp?cmd=MWEDFResults&amp;global_id=SL209234198&amp;assigned_name=MW-6</a>		

**F66**  
**SSW**  
**1/4 - 1/2 Mile**  
**Lower**

**CA WELLS      CAEDF0000070287**

Well ID:	SL209234198-MW-14	Well Type:	MONITORING
Source:	EDF	Other Name:	MW-14
GAMA PFAS Testing:	Not Reported		
Groundwater Quality Data:	<a href="https://gamagroundwater.waterboards.ca.gov/gama/gamamap/public/GamaDataDisplay.asp?dataset=EDF&amp;samp_date=&amp;global_id=SL209234198&amp;assigned_name=MW-14&amp;store_num=">https://gamagroundwater.waterboards.ca.gov/gama/gamamap/public/GamaDataDisplay.asp?dataset=EDF&amp;samp_date=&amp;global_id=SL209234198&amp;assigned_name=MW-14&amp;store_num=</a>		
GeoTracker Data:	<a href="https://geotracker.waterboards.ca.gov/profile_report.asp?cmd=MWEDFResults&amp;global_id=SL209234198&amp;assigned_name=MW-14">https://geotracker.waterboards.ca.gov/profile_report.asp?cmd=MWEDFResults&amp;global_id=SL209234198&amp;assigned_name=MW-14</a>		

**F67**  
**South**  
**1/4 - 1/2 Mile**  
**Lower**

**CA WELLS      CADWR0000031608**

Well ID:	16S01W02B002S	Well Type:	UNK
Source:	Department of Water Resources		
Other Name:	16S01W02B002S	GAMA PFAS Testing:	Not Reported
Groundwater Quality Data:	<a href="https://gamagroundwater.waterboards.ca.gov/gama/gamamap/public/GamaDataDisplay.asp?dataset=DWR&amp;samp_date=&amp;global_id=&amp;assigned_name=16S01W02B002S&amp;store_num=">https://gamagroundwater.waterboards.ca.gov/gama/gamamap/public/GamaDataDisplay.asp?dataset=DWR&amp;samp_date=&amp;global_id=&amp;assigned_name=16S01W02B002S&amp;store_num=</a>		
GeoTracker Data:	Not Reported		

**H68**  
**SW**  
**1/4 - 1/2 Mile**  
**Lower**

**CA WELLS      CAEDF0000099101**

Well ID:	SL209234198-MW-52B	Well Type:	MONITORING
Source:	EDF	Other Name:	MW-52B
GAMA PFAS Testing:	Not Reported		
Groundwater Quality Data:	<a href="https://gamagroundwater.waterboards.ca.gov/gama/gamamap/public/GamaDataDisplay.asp?dataset=EDF&amp;samp_date=&amp;global_id=SL209234198&amp;assigned_name=MW-52B&amp;store_num=">https://gamagroundwater.waterboards.ca.gov/gama/gamamap/public/GamaDataDisplay.asp?dataset=EDF&amp;samp_date=&amp;global_id=SL209234198&amp;assigned_name=MW-52B&amp;store_num=</a>		
GeoTracker Data:	<a href="https://geotracker.waterboards.ca.gov/profile_report.asp?cmd=MWEDFResults&amp;global_id=SL209234198&amp;assigned_name=MW-52B">https://geotracker.waterboards.ca.gov/profile_report.asp?cmd=MWEDFResults&amp;global_id=SL209234198&amp;assigned_name=MW-52B</a>		

## GEOCHECK® - PHYSICAL SETTING SOURCE MAP FINDINGS

Map ID  
Direction  
Distance  
Elevation

Database      EDR ID Number

**H69**  
**SW**  
**1/4 - 1/2 Mile**  
**Lower**

**CA WELLS      CAEDF0000052067**

Well ID:	SL209234198-MW-52A	Well Type:	MONITORING
Source:	EDF	Other Name:	MW-52A
GAMA PFAS Testing:	Not Reported		
Groundwater Quality Data:	<a href="https://gamagroundwater.waterboards.ca.gov/gama/gamamap/public/GamaDataDisplay.asp?dataset=EDF&amp;samp_date=&amp;global_id=SL209234198&amp;assigned_name=MW-52A&amp;store_num=">https://gamagroundwater.waterboards.ca.gov/gama/gamamap/public/GamaDataDisplay.asp?dataset=EDF&amp;samp_date=&amp;global_id=SL209234198&amp;assigned_name=MW-52A&amp;store_num=</a>		
GeoTracker Data:	<a href="https://geotracker.waterboards.ca.gov/profile_report.asp?cmd=MWEDFResults&amp;global_id=SL209234198&amp;assigned_name=MW-52A">https://geotracker.waterboards.ca.gov/profile_report.asp?cmd=MWEDFResults&amp;global_id=SL209234198&amp;assigned_name=MW-52A</a>		

**G70**  
**WSW**  
**1/4 - 1/2 Mile**  
**Lower**

**CA WELLS      CAEDF0000038913**

Well ID:	SL209234198-MW-53AB	Well Type:	MONITORING
Source:	EDF	Other Name:	MW-53AB
GAMA PFAS Testing:	Not Reported		
Groundwater Quality Data:	<a href="https://gamagroundwater.waterboards.ca.gov/gama/gamamap/public/GamaDataDisplay.asp?dataset=EDF&amp;samp_date=&amp;global_id=SL209234198&amp;assigned_name=MW-53AB&amp;store_num=">https://gamagroundwater.waterboards.ca.gov/gama/gamamap/public/GamaDataDisplay.asp?dataset=EDF&amp;samp_date=&amp;global_id=SL209234198&amp;assigned_name=MW-53AB&amp;store_num=</a>		
GeoTracker Data:	<a href="https://geotracker.waterboards.ca.gov/profile_report.asp?cmd=MWEDFResults&amp;global_id=SL209234198&amp;assigned_name=MW-53AB">https://geotracker.waterboards.ca.gov/profile_report.asp?cmd=MWEDFResults&amp;global_id=SL209234198&amp;assigned_name=MW-53AB</a>		

**G71**  
**WSW**  
**1/4 - 1/2 Mile**  
**Lower**

**CA WELLS      CAEDF0000135415**

Well ID:	SL209234198-MW-53C	Well Type:	MONITORING
Source:	EDF	Other Name:	MW-53C
GAMA PFAS Testing:	Not Reported		
Groundwater Quality Data:	<a href="https://gamagroundwater.waterboards.ca.gov/gama/gamamap/public/GamaDataDisplay.asp?dataset=EDF&amp;samp_date=&amp;global_id=SL209234198&amp;assigned_name=MW-53C&amp;store_num=">https://gamagroundwater.waterboards.ca.gov/gama/gamamap/public/GamaDataDisplay.asp?dataset=EDF&amp;samp_date=&amp;global_id=SL209234198&amp;assigned_name=MW-53C&amp;store_num=</a>		
GeoTracker Data:	<a href="https://geotracker.waterboards.ca.gov/profile_report.asp?cmd=MWEDFResults&amp;global_id=SL209234198&amp;assigned_name=MW-53C">https://geotracker.waterboards.ca.gov/profile_report.asp?cmd=MWEDFResults&amp;global_id=SL209234198&amp;assigned_name=MW-53C</a>		

**H72**  
**SW**  
**1/4 - 1/2 Mile**  
**Lower**

**CA WELLS      CAEDF0000126834**

Well ID:	SL209234198-MW-52C	Well Type:	MONITORING
Source:	EDF	Other Name:	MW-52C
GAMA PFAS Testing:	Not Reported		
Groundwater Quality Data:	<a href="https://gamagroundwater.waterboards.ca.gov/gama/gamamap/public/GamaDataDisplay.asp?dataset=EDF&amp;samp_date=&amp;global_id=SL209234198&amp;assigned_name=MW-52C&amp;store_num=">https://gamagroundwater.waterboards.ca.gov/gama/gamamap/public/GamaDataDisplay.asp?dataset=EDF&amp;samp_date=&amp;global_id=SL209234198&amp;assigned_name=MW-52C&amp;store_num=</a>		
GeoTracker Data:	<a href="https://geotracker.waterboards.ca.gov/profile_report.asp?cmd=MWEDFResults&amp;global_id=SL209234198&amp;assigned_name=MW-52C">https://geotracker.waterboards.ca.gov/profile_report.asp?cmd=MWEDFResults&amp;global_id=SL209234198&amp;assigned_name=MW-52C</a>		

## GEOCHECK® - PHYSICAL SETTING SOURCE MAP FINDINGS

Map ID  
Direction  
Distance  
Elevation

Database      EDR ID Number

**F73**  
**SSW**  
**1/4 - 1/2 Mile**  
**Lower**

**CA WELLS      CAEDF0000078544**

Well ID:	SL209234198-MW-9	Well Type:	MONITORING
Source:	EDF	Other Name:	MW-9
GAMA PFAS Testing:	Not Reported		
Groundwater Quality Data:	<a href="https://gamagroundwater.waterboards.ca.gov/gama/gamamap/public/GamaDataDisplay.asp?dataset=EDF&amp;samp_date=&amp;global_id=SL209234198&amp;assigned_name=MW-9&amp;store_num=">https://gamagroundwater.waterboards.ca.gov/gama/gamamap/public/GamaDataDisplay.asp?dataset=EDF&amp;samp_date=&amp;global_id=SL209234198&amp;assigned_name=MW-9&amp;store_num=</a>		
GeoTracker Data:	<a href="https://geotracker.waterboards.ca.gov/profile_report.asp?cmd=MWEDFResults&amp;global_id=SL209234198&amp;assigned_name=MW-9">https://geotracker.waterboards.ca.gov/profile_report.asp?cmd=MWEDFResults&amp;global_id=SL209234198&amp;assigned_name=MW-9</a>		

**74**  
**West**  
**1/4 - 1/2 Mile**  
**Lower**

**CA WELLS      CAEDF0000034781**

Well ID:	SL209234198-MW-21	Well Type:	MONITORING
Source:	EDF	Other Name:	MW-21
GAMA PFAS Testing:	Not Reported		
Groundwater Quality Data:	<a href="https://gamagroundwater.waterboards.ca.gov/gama/gamamap/public/GamaDataDisplay.asp?dataset=EDF&amp;samp_date=&amp;global_id=SL209234198&amp;assigned_name=MW-21&amp;store_num=">https://gamagroundwater.waterboards.ca.gov/gama/gamamap/public/GamaDataDisplay.asp?dataset=EDF&amp;samp_date=&amp;global_id=SL209234198&amp;assigned_name=MW-21&amp;store_num=</a>		
GeoTracker Data:	<a href="https://geotracker.waterboards.ca.gov/profile_report.asp?cmd=MWEDFResults&amp;global_id=SL209234198&amp;assigned_name=MW-21">https://geotracker.waterboards.ca.gov/profile_report.asp?cmd=MWEDFResults&amp;global_id=SL209234198&amp;assigned_name=MW-21</a>		

**I75**  
**SSE**  
**1/4 - 1/2 Mile**  
**Lower**

**CA WELLS      CADWR0000024240**

Well ID:	16S01W02A005S	Well Type:	UNK
Source:	Department of Water Resources		
Other Name:	16S01W02A005S	GAMA PFAS Testing:	Not Reported
Groundwater Quality Data:	<a href="https://gamagroundwater.waterboards.ca.gov/gama/gamamap/public/GamaDataDisplay.asp?dataset=DWR&amp;samp_date=&amp;global_id=&amp;assigned_name=16S01W02A005S&amp;store_num=">https://gamagroundwater.waterboards.ca.gov/gama/gamamap/public/GamaDataDisplay.asp?dataset=DWR&amp;samp_date=&amp;global_id=&amp;assigned_name=16S01W02A005S&amp;store_num=</a>		
GeoTracker Data:	Not Reported		

**I76**  
**SSE**  
**1/4 - 1/2 Mile**  
**Lower**

**CA WELLS      CADWR0000025415**

Well ID:	16S01W02A006S	Well Type:	UNK
Source:	Department of Water Resources		
Other Name:	16S01W02A006S	GAMA PFAS Testing:	Not Reported
Groundwater Quality Data:	<a href="https://gamagroundwater.waterboards.ca.gov/gama/gamamap/public/GamaDataDisplay.asp?dataset=DWR&amp;samp_date=&amp;global_id=&amp;assigned_name=16S01W02A006S&amp;store_num=">https://gamagroundwater.waterboards.ca.gov/gama/gamamap/public/GamaDataDisplay.asp?dataset=DWR&amp;samp_date=&amp;global_id=&amp;assigned_name=16S01W02A006S&amp;store_num=</a>		
GeoTracker Data:	Not Reported		

## GEOCHECK® - PHYSICAL SETTING SOURCE MAP FINDINGS

Map ID  
Direction  
Distance  
Elevation

Database      EDR ID Number

**I77**  
**SSE**  
**1/4 - 1/2 Mile**  
**Lower**

**CA WELLS      CADWR0000001727**

Well ID:	16S01W02A016S	Well Type:	UNK
Source:	Department of Water Resources		
Other Name:	16S01W02A016S	GAMA PFAS Testing:	Not Reported
Groundwater Quality Data:	<a href="https://gamagroundwater.waterboards.ca.gov/gama/gamamap/public/GamaDataDisplay.asp?dataset=DWR&amp;samp_date=&amp;global_id=&amp;assigned_name=16S01W02A016S&amp;store_num=">https://gamagroundwater.waterboards.ca.gov/gama/gamamap/public/GamaDataDisplay.asp?dataset=DWR&amp;samp_date=&amp;global_id=&amp;assigned_name=16S01W02A016S&amp;store_num=</a>		
GeoTracker Data:	Not Reported		

**I78**  
**SSE**  
**1/4 - 1/2 Mile**  
**Lower**

**CA WELLS      CADWR0000024611**

Well ID:	16S01W02A003S	Well Type:	UNK
Source:	Department of Water Resources		
Other Name:	16S01W02A003S	GAMA PFAS Testing:	Not Reported
Groundwater Quality Data:	<a href="https://gamagroundwater.waterboards.ca.gov/gama/gamamap/public/GamaDataDisplay.asp?dataset=DWR&amp;samp_date=&amp;global_id=&amp;assigned_name=16S01W02A003S&amp;store_num=">https://gamagroundwater.waterboards.ca.gov/gama/gamamap/public/GamaDataDisplay.asp?dataset=DWR&amp;samp_date=&amp;global_id=&amp;assigned_name=16S01W02A003S&amp;store_num=</a>		
GeoTracker Data:	Not Reported		

**I79**  
**SSE**  
**1/4 - 1/2 Mile**  
**Lower**

**CA WELLS      CADWR0000038023**

Well ID:	16S01W02A001S	Well Type:	UNK
Source:	Department of Water Resources		
Other Name:	16S01W02A001S	GAMA PFAS Testing:	Not Reported
Groundwater Quality Data:	<a href="https://gamagroundwater.waterboards.ca.gov/gama/gamamap/public/GamaDataDisplay.asp?dataset=DWR&amp;samp_date=&amp;global_id=&amp;assigned_name=16S01W02A001S&amp;store_num=">https://gamagroundwater.waterboards.ca.gov/gama/gamamap/public/GamaDataDisplay.asp?dataset=DWR&amp;samp_date=&amp;global_id=&amp;assigned_name=16S01W02A001S&amp;store_num=</a>		
GeoTracker Data:	Not Reported		

**I80**  
**SSE**  
**1/4 - 1/2 Mile**  
**Lower**

**CA WELLS      CADWR0000014981**

Well ID:	16S01W02A007S	Well Type:	UNK
Source:	Department of Water Resources		
Other Name:	16S01W02A007S	GAMA PFAS Testing:	Not Reported
Groundwater Quality Data:	<a href="https://gamagroundwater.waterboards.ca.gov/gama/gamamap/public/GamaDataDisplay.asp?dataset=DWR&amp;samp_date=&amp;global_id=&amp;assigned_name=16S01W02A007S&amp;store_num=">https://gamagroundwater.waterboards.ca.gov/gama/gamamap/public/GamaDataDisplay.asp?dataset=DWR&amp;samp_date=&amp;global_id=&amp;assigned_name=16S01W02A007S&amp;store_num=</a>		
GeoTracker Data:	Not Reported		

## GEOCHECK® - PHYSICAL SETTING SOURCE MAP FINDINGS

Map ID  
Direction  
Distance  
Elevation

Database      EDR ID Number

**I81**  
**SSE**  
**1/4 - 1/2 Mile**  
**Lower**

**CA WELLS      CADWR0000010047**

Well ID:                      16S01W02A009S                      Well Type:                      UNK  
 Source:                      Department of Water Resources  
 Other Name:                      16S01W02A009S                      GAMA PFAS Testing:                      Not Reported  
 Groundwater Quality Data:                      [https://gamagroundwater.waterboards.ca.gov/gama/gamamap/public/GamaDataDisplay.asp?dataset=DWR&samp\\_date=&global\\_id=&assigned\\_name=16S01W02A009S&store\\_num=](https://gamagroundwater.waterboards.ca.gov/gama/gamamap/public/GamaDataDisplay.asp?dataset=DWR&samp_date=&global_id=&assigned_name=16S01W02A009S&store_num=)  
 GeoTracker Data:                      Not Reported

**I82**  
**SSE**  
**1/4 - 1/2 Mile**  
**Lower**

**CA WELLS      CADWR0000034668**

Well ID:                      16S01W02A010S                      Well Type:                      UNK  
 Source:                      Department of Water Resources  
 Other Name:                      16S01W02A010S                      GAMA PFAS Testing:                      Not Reported  
 Groundwater Quality Data:                      [https://gamagroundwater.waterboards.ca.gov/gama/gamamap/public/GamaDataDisplay.asp?dataset=DWR&samp\\_date=&global\\_id=&assigned\\_name=16S01W02A010S&store\\_num=](https://gamagroundwater.waterboards.ca.gov/gama/gamamap/public/GamaDataDisplay.asp?dataset=DWR&samp_date=&global_id=&assigned_name=16S01W02A010S&store_num=)  
 GeoTracker Data:                      Not Reported

**I83**  
**SSE**  
**1/4 - 1/2 Mile**  
**Lower**

**CA WELLS      CADWR0000020142**

Well ID:                      16S01W02A008S                      Well Type:                      UNK  
 Source:                      Department of Water Resources  
 Other Name:                      16S01W02A008S                      GAMA PFAS Testing:                      Not Reported  
 Groundwater Quality Data:                      [https://gamagroundwater.waterboards.ca.gov/gama/gamamap/public/GamaDataDisplay.asp?dataset=DWR&samp\\_date=&global\\_id=&assigned\\_name=16S01W02A008S&store\\_num=](https://gamagroundwater.waterboards.ca.gov/gama/gamamap/public/GamaDataDisplay.asp?dataset=DWR&samp_date=&global_id=&assigned_name=16S01W02A008S&store_num=)  
 GeoTracker Data:                      Not Reported

**I84**  
**SSE**  
**1/4 - 1/2 Mile**  
**Lower**

**CA WELLS      CADWR0000014975**

Well ID:                      16S01W02A012S                      Well Type:                      UNK  
 Source:                      Department of Water Resources  
 Other Name:                      16S01W02A012S                      GAMA PFAS Testing:                      Not Reported  
 Groundwater Quality Data:                      [https://gamagroundwater.waterboards.ca.gov/gama/gamamap/public/GamaDataDisplay.asp?dataset=DWR&samp\\_date=&global\\_id=&assigned\\_name=16S01W02A012S&store\\_num=](https://gamagroundwater.waterboards.ca.gov/gama/gamamap/public/GamaDataDisplay.asp?dataset=DWR&samp_date=&global_id=&assigned_name=16S01W02A012S&store_num=)  
 GeoTracker Data:                      Not Reported

## GEOCHECK® - PHYSICAL SETTING SOURCE MAP FINDINGS

Map ID  
Direction  
Distance  
Elevation

Database      EDR ID Number

**I85**  
**SSE**  
**1/4 - 1/2 Mile**  
**Lower**

**CA WELLS      CADWR0000030962**

Well ID:	16S01W02A004S	Well Type:	UNK
Source:	Department of Water Resources		
Other Name:	16S01W02A004S	GAMA PFAS Testing:	Not Reported
Groundwater Quality Data:	<a href="https://gamagroundwater.waterboards.ca.gov/gama/gamamap/public/GamaDataDisplay.asp?dataset=DWR&amp;samp_date=&amp;global_id=&amp;assigned_name=16S01W02A004S&amp;store_num=">https://gamagroundwater.waterboards.ca.gov/gama/gamamap/public/GamaDataDisplay.asp?dataset=DWR&amp;samp_date=&amp;global_id=&amp;assigned_name=16S01W02A004S&amp;store_num=</a>		
GeoTracker Data:	Not Reported		

**I86**  
**SSE**  
**1/4 - 1/2 Mile**  
**Lower**

**CA WELLS      CADWR0000023659**

Well ID:	16S01W02A018S	Well Type:	UNK
Source:	Department of Water Resources		
Other Name:	16S01W02A018S	GAMA PFAS Testing:	Not Reported
Groundwater Quality Data:	<a href="https://gamagroundwater.waterboards.ca.gov/gama/gamamap/public/GamaDataDisplay.asp?dataset=DWR&amp;samp_date=&amp;global_id=&amp;assigned_name=16S01W02A018S&amp;store_num=">https://gamagroundwater.waterboards.ca.gov/gama/gamamap/public/GamaDataDisplay.asp?dataset=DWR&amp;samp_date=&amp;global_id=&amp;assigned_name=16S01W02A018S&amp;store_num=</a>		
GeoTracker Data:	Not Reported		

**I87**  
**SSE**  
**1/4 - 1/2 Mile**  
**Lower**

**CA WELLS      CADWR0000013660**

Well ID:	16S01W02A015S	Well Type:	UNK
Source:	Department of Water Resources		
Other Name:	16S01W02A015S	GAMA PFAS Testing:	Not Reported
Groundwater Quality Data:	<a href="https://gamagroundwater.waterboards.ca.gov/gama/gamamap/public/GamaDataDisplay.asp?dataset=DWR&amp;samp_date=&amp;global_id=&amp;assigned_name=16S01W02A015S&amp;store_num=">https://gamagroundwater.waterboards.ca.gov/gama/gamamap/public/GamaDataDisplay.asp?dataset=DWR&amp;samp_date=&amp;global_id=&amp;assigned_name=16S01W02A015S&amp;store_num=</a>		
GeoTracker Data:	Not Reported		

**I88**  
**SSE**  
**1/4 - 1/2 Mile**  
**Lower**

**CA WELLS      CADWR0000025015**

Well ID:	16S01W02A013S	Well Type:	UNK
Source:	Department of Water Resources		
Other Name:	16S01W02A013S	GAMA PFAS Testing:	Not Reported
Groundwater Quality Data:	<a href="https://gamagroundwater.waterboards.ca.gov/gama/gamamap/public/GamaDataDisplay.asp?dataset=DWR&amp;samp_date=&amp;global_id=&amp;assigned_name=16S01W02A013S&amp;store_num=">https://gamagroundwater.waterboards.ca.gov/gama/gamamap/public/GamaDataDisplay.asp?dataset=DWR&amp;samp_date=&amp;global_id=&amp;assigned_name=16S01W02A013S&amp;store_num=</a>		
GeoTracker Data:	Not Reported		



## GEOCHECK® - PHYSICAL SETTING SOURCE MAP FINDINGS

Map ID  
Direction  
Distance  
Elevation

Database      EDR ID Number

**189**  
**SSE**  
**1/4 - 1/2 Mile**  
**Lower**

**CA WELLS      CADWR0000024356**

Well ID:	16S01W02A002S	Well Type:	UNK
Source:	Department of Water Resources		
Other Name:	16S01W02A002S	GAMA PFAS Testing:	Not Reported
Groundwater Quality Data:	<a href="https://gamagroundwater.waterboards.ca.gov/gama/gamamap/public/GamaDataDisplay.asp?dataset=DWR&amp;samp_date=&amp;global_id=&amp;assigned_name=16S01W02A002S&amp;store_num=">https://gamagroundwater.waterboards.ca.gov/gama/gamamap/public/GamaDataDisplay.asp?dataset=DWR&amp;samp_date=&amp;global_id=&amp;assigned_name=16S01W02A002S&amp;store_num=</a>		
GeoTracker Data:	Not Reported		

**90**  
**SSW**  
**1/4 - 1/2 Mile**  
**Lower**

**CA WELLS      CAEDF0000076210**

Well ID:	SL209234198-MW-15	Well Type:	MONITORING
Source:	EDF	Other Name:	MW-15
GAMA PFAS Testing:	Not Reported		
Groundwater Quality Data:	<a href="https://gamagroundwater.waterboards.ca.gov/gama/gamamap/public/GamaDataDisplay.asp?dataset=EDF&amp;samp_date=&amp;global_id=SL209234198&amp;assigned_name=MW-15&amp;store_num=">https://gamagroundwater.waterboards.ca.gov/gama/gamamap/public/GamaDataDisplay.asp?dataset=EDF&amp;samp_date=&amp;global_id=SL209234198&amp;assigned_name=MW-15&amp;store_num=</a>		
GeoTracker Data:	<a href="https://geotracker.waterboards.ca.gov/profile_report.asp?cmd=MWEDFResults&amp;global_id=SL209234198&amp;assigned_name=MW-15">https://geotracker.waterboards.ca.gov/profile_report.asp?cmd=MWEDFResults&amp;global_id=SL209234198&amp;assigned_name=MW-15</a>		

**191**  
**SSE**  
**1/4 - 1/2 Mile**  
**Higher**

**CA WELLS      CAEDF0000066555**

Well ID:	T0607302665-MW-9	Well Type:	MONITORING
Source:	EDF	Other Name:	MW-9
GAMA PFAS Testing:	Not Reported		
Groundwater Quality Data:	<a href="https://gamagroundwater.waterboards.ca.gov/gama/gamamap/public/GamaDataDisplay.asp?dataset=EDF&amp;samp_date=&amp;global_id=T0607302665&amp;assigned_name=MW-9&amp;store_num=">https://gamagroundwater.waterboards.ca.gov/gama/gamamap/public/GamaDataDisplay.asp?dataset=EDF&amp;samp_date=&amp;global_id=T0607302665&amp;assigned_name=MW-9&amp;store_num=</a>		
GeoTracker Data:	<a href="https://geotracker.waterboards.ca.gov/profile_report.asp?cmd=MWEDFResults&amp;global_id=T0607302665&amp;assigned_name=MW-9">https://geotracker.waterboards.ca.gov/profile_report.asp?cmd=MWEDFResults&amp;global_id=T0607302665&amp;assigned_name=MW-9</a>		

**192**  
**SE**  
**1/4 - 1/2 Mile**  
**Higher**

**CA WELLS      CAEDF0000083433**

Well ID:	T0607302665-MW-10	Well Type:	MONITORING
Source:	EDF	Other Name:	MW-10
GAMA PFAS Testing:	Not Reported		
Groundwater Quality Data:	<a href="https://gamagroundwater.waterboards.ca.gov/gama/gamamap/public/GamaDataDisplay.asp?dataset=EDF&amp;samp_date=&amp;global_id=T0607302665&amp;assigned_name=MW-10&amp;store_num=">https://gamagroundwater.waterboards.ca.gov/gama/gamamap/public/GamaDataDisplay.asp?dataset=EDF&amp;samp_date=&amp;global_id=T0607302665&amp;assigned_name=MW-10&amp;store_num=</a>		
GeoTracker Data:	<a href="https://geotracker.waterboards.ca.gov/profile_report.asp?cmd=MWEDFResults&amp;global_id=T0607302665&amp;assigned_name=MW-10">https://geotracker.waterboards.ca.gov/profile_report.asp?cmd=MWEDFResults&amp;global_id=T0607302665&amp;assigned_name=MW-10</a>		

## GEOCHECK® - PHYSICAL SETTING SOURCE MAP FINDINGS

Map ID  
Direction  
Distance  
Elevation

Database      EDR ID Number

**93**  
**WSW**  
**1/4 - 1/2 Mile**  
**Lower**

**CA WELLS      CAEDF0000136804**

Well ID:	SL209234198-MW-18	Well Type:	MONITORING
Source:	EDF	Other Name:	MW-18
GAMA PFAS Testing:	Not Reported		
Groundwater Quality Data:	<a href="https://gamagroundwater.waterboards.ca.gov/gama/gamamap/public/GamaDataDisplay.asp?dataset=EDF&amp;samp_date=&amp;global_id=SL209234198&amp;assigned_name=MW-18&amp;store_num=">https://gamagroundwater.waterboards.ca.gov/gama/gamamap/public/GamaDataDisplay.asp?dataset=EDF&amp;samp_date=&amp;global_id=SL209234198&amp;assigned_name=MW-18&amp;store_num=</a>		
GeoTracker Data:	<a href="https://geotracker.waterboards.ca.gov/profile_report.asp?cmd=MWEDFResults&amp;global_id=SL209234198&amp;assigned_name=MW-18">https://geotracker.waterboards.ca.gov/profile_report.asp?cmd=MWEDFResults&amp;global_id=SL209234198&amp;assigned_name=MW-18</a>		

**194**  
**SSE**  
**1/4 - 1/2 Mile**  
**Higher**

**CA WELLS      CAEDF0000121467**

Well ID:	T0607302665-MW-8	Well Type:	MONITORING
Source:	EDF	Other Name:	MW-8
GAMA PFAS Testing:	Not Reported		
Groundwater Quality Data:	<a href="https://gamagroundwater.waterboards.ca.gov/gama/gamamap/public/GamaDataDisplay.asp?dataset=EDF&amp;samp_date=&amp;global_id=T0607302665&amp;assigned_name=MW-8&amp;store_num=">https://gamagroundwater.waterboards.ca.gov/gama/gamamap/public/GamaDataDisplay.asp?dataset=EDF&amp;samp_date=&amp;global_id=T0607302665&amp;assigned_name=MW-8&amp;store_num=</a>		
GeoTracker Data:	<a href="https://geotracker.waterboards.ca.gov/profile_report.asp?cmd=MWEDFResults&amp;global_id=T0607302665&amp;assigned_name=MW-8">https://geotracker.waterboards.ca.gov/profile_report.asp?cmd=MWEDFResults&amp;global_id=T0607302665&amp;assigned_name=MW-8</a>		

**195**  
**SE**  
**1/4 - 1/2 Mile**  
**Higher**

**CA WELLS      CAEDF0000118683**

Well ID:	T0607302665-MW-1	Well Type:	MONITORING
Source:	EDF	Other Name:	MW-1
GAMA PFAS Testing:	Not Reported		
Groundwater Quality Data:	<a href="https://gamagroundwater.waterboards.ca.gov/gama/gamamap/public/GamaDataDisplay.asp?dataset=EDF&amp;samp_date=&amp;global_id=T0607302665&amp;assigned_name=MW-1&amp;store_num=">https://gamagroundwater.waterboards.ca.gov/gama/gamamap/public/GamaDataDisplay.asp?dataset=EDF&amp;samp_date=&amp;global_id=T0607302665&amp;assigned_name=MW-1&amp;store_num=</a>		
GeoTracker Data:	<a href="https://geotracker.waterboards.ca.gov/profile_report.asp?cmd=MWEDFResults&amp;global_id=T0607302665&amp;assigned_name=MW-1">https://geotracker.waterboards.ca.gov/profile_report.asp?cmd=MWEDFResults&amp;global_id=T0607302665&amp;assigned_name=MW-1</a>		

**196**  
**SSE**  
**1/4 - 1/2 Mile**  
**Higher**

**CA WELLS      CAEDF0000055149**

Well ID:	T0607302665-MW-7	Well Type:	MONITORING
Source:	EDF	Other Name:	MW-7
GAMA PFAS Testing:	Not Reported		
Groundwater Quality Data:	<a href="https://gamagroundwater.waterboards.ca.gov/gama/gamamap/public/GamaDataDisplay.asp?dataset=EDF&amp;samp_date=&amp;global_id=T0607302665&amp;assigned_name=MW-7&amp;store_num=">https://gamagroundwater.waterboards.ca.gov/gama/gamamap/public/GamaDataDisplay.asp?dataset=EDF&amp;samp_date=&amp;global_id=T0607302665&amp;assigned_name=MW-7&amp;store_num=</a>		
GeoTracker Data:	<a href="https://geotracker.waterboards.ca.gov/profile_report.asp?cmd=MWEDFResults&amp;global_id=T0607302665&amp;assigned_name=MW-7">https://geotracker.waterboards.ca.gov/profile_report.asp?cmd=MWEDFResults&amp;global_id=T0607302665&amp;assigned_name=MW-7</a>		

## GEOCHECK® - PHYSICAL SETTING SOURCE MAP FINDINGS

Map ID  
Direction  
Distance  
Elevation

Database      EDR ID Number

**I97**  
**SSE**  
**1/4 - 1/2 Mile**  
**Higher**

**CA WELLS      CAEDF0000054651**

Well ID:	T0607302665-MW-5	Well Type:	MONITORING
Source:	EDF	Other Name:	MW-5
GAMA PFAS Testing:	Not Reported		
Groundwater Quality Data:	<a href="https://gamagroundwater.waterboards.ca.gov/gama/gamamap/public/GamaDataDisplay.asp?dataset=EDF&amp;samp_date=&amp;global_id=T0607302665&amp;assigned_name=MW-5&amp;store_num=">https://gamagroundwater.waterboards.ca.gov/gama/gamamap/public/GamaDataDisplay.asp?dataset=EDF&amp;samp_date=&amp;global_id=T0607302665&amp;assigned_name=MW-5&amp;store_num=</a>		
GeoTracker Data:	<a href="https://geotracker.waterboards.ca.gov/profile_report.asp?cmd=MWEDFResults&amp;global_id=T0607302665&amp;assigned_name=MW-5">https://geotracker.waterboards.ca.gov/profile_report.asp?cmd=MWEDFResults&amp;global_id=T0607302665&amp;assigned_name=MW-5</a>		

**I98**  
**SE**  
**1/4 - 1/2 Mile**  
**Higher**

**CA WELLS      CAEDF0000034121**

Well ID:	T0607302665-MW-3	Well Type:	MONITORING
Source:	EDF	Other Name:	MW-3
GAMA PFAS Testing:	Not Reported		
Groundwater Quality Data:	<a href="https://gamagroundwater.waterboards.ca.gov/gama/gamamap/public/GamaDataDisplay.asp?dataset=EDF&amp;samp_date=&amp;global_id=T0607302665&amp;assigned_name=MW-3&amp;store_num=">https://gamagroundwater.waterboards.ca.gov/gama/gamamap/public/GamaDataDisplay.asp?dataset=EDF&amp;samp_date=&amp;global_id=T0607302665&amp;assigned_name=MW-3&amp;store_num=</a>		
GeoTracker Data:	<a href="https://geotracker.waterboards.ca.gov/profile_report.asp?cmd=MWEDFResults&amp;global_id=T0607302665&amp;assigned_name=MW-3">https://geotracker.waterboards.ca.gov/profile_report.asp?cmd=MWEDFResults&amp;global_id=T0607302665&amp;assigned_name=MW-3</a>		

**I99**  
**SSE**  
**1/4 - 1/2 Mile**  
**Higher**

**CA WELLS      CAEDF0000022879**

Well ID:	T0607302665-MW-4	Well Type:	MONITORING
Source:	EDF	Other Name:	MW-4
GAMA PFAS Testing:	Not Reported		
Groundwater Quality Data:	<a href="https://gamagroundwater.waterboards.ca.gov/gama/gamamap/public/GamaDataDisplay.asp?dataset=EDF&amp;samp_date=&amp;global_id=T0607302665&amp;assigned_name=MW-4&amp;store_num=">https://gamagroundwater.waterboards.ca.gov/gama/gamamap/public/GamaDataDisplay.asp?dataset=EDF&amp;samp_date=&amp;global_id=T0607302665&amp;assigned_name=MW-4&amp;store_num=</a>		
GeoTracker Data:	<a href="https://geotracker.waterboards.ca.gov/profile_report.asp?cmd=MWEDFResults&amp;global_id=T0607302665&amp;assigned_name=MW-4">https://geotracker.waterboards.ca.gov/profile_report.asp?cmd=MWEDFResults&amp;global_id=T0607302665&amp;assigned_name=MW-4</a>		

**I100**  
**SE**  
**1/4 - 1/2 Mile**  
**Higher**

**CA WELLS      CAEDF0000049949**

Well ID:	T0607302665-MW-2	Well Type:	MONITORING
Source:	EDF	Other Name:	MW-2
GAMA PFAS Testing:	Not Reported		
Groundwater Quality Data:	<a href="https://gamagroundwater.waterboards.ca.gov/gama/gamamap/public/GamaDataDisplay.asp?dataset=EDF&amp;samp_date=&amp;global_id=T0607302665&amp;assigned_name=MW-2&amp;store_num=">https://gamagroundwater.waterboards.ca.gov/gama/gamamap/public/GamaDataDisplay.asp?dataset=EDF&amp;samp_date=&amp;global_id=T0607302665&amp;assigned_name=MW-2&amp;store_num=</a>		
GeoTracker Data:	<a href="https://geotracker.waterboards.ca.gov/profile_report.asp?cmd=MWEDFResults&amp;global_id=T0607302665&amp;assigned_name=MW-2">https://geotracker.waterboards.ca.gov/profile_report.asp?cmd=MWEDFResults&amp;global_id=T0607302665&amp;assigned_name=MW-2</a>		

## GEOCHECK® - PHYSICAL SETTING SOURCE MAP FINDINGS

Map ID  
Direction  
Distance  
Elevation

Database      EDR ID Number

**I101**  
**SSE**  
**1/4 - 1/2 Mile**  
**Higher**

**CA WELLS      CAEDF0000054071**

Well ID:	T0607302665-MW-6	Well Type:	MONITORING
Source:	EDF	Other Name:	MW-6
GAMA PFAS Testing:	Not Reported		
Groundwater Quality Data:	<a href="https://gamagroundwater.waterboards.ca.gov/gama/gamamap/public/GamaDataDisplay.asp?dataset=EDF&amp;samp_date=&amp;global_id=T0607302665&amp;assigned_name=MW-6&amp;store_num=">https://gamagroundwater.waterboards.ca.gov/gama/gamamap/public/GamaDataDisplay.asp?dataset=EDF&amp;samp_date=&amp;global_id=T0607302665&amp;assigned_name=MW-6&amp;store_num=</a>		
GeoTracker Data:	<a href="https://geotracker.waterboards.ca.gov/profile_report.asp?cmd=MWEDFResults&amp;global_id=T0607302665&amp;assigned_name=MW-6">https://geotracker.waterboards.ca.gov/profile_report.asp?cmd=MWEDFResults&amp;global_id=T0607302665&amp;assigned_name=MW-6</a>		

**102**  
**WSW**  
**1/4 - 1/2 Mile**  
**Lower**

**CA WELLS      CAEDF0000032378**

Well ID:	SL209234198-MW-20	Well Type:	MONITORING
Source:	EDF	Other Name:	MW-20
GAMA PFAS Testing:	Not Reported		
Groundwater Quality Data:	<a href="https://gamagroundwater.waterboards.ca.gov/gama/gamamap/public/GamaDataDisplay.asp?dataset=EDF&amp;samp_date=&amp;global_id=SL209234198&amp;assigned_name=MW-20&amp;store_num=">https://gamagroundwater.waterboards.ca.gov/gama/gamamap/public/GamaDataDisplay.asp?dataset=EDF&amp;samp_date=&amp;global_id=SL209234198&amp;assigned_name=MW-20&amp;store_num=</a>		
GeoTracker Data:	<a href="https://geotracker.waterboards.ca.gov/profile_report.asp?cmd=MWEDFResults&amp;global_id=SL209234198&amp;assigned_name=MW-20">https://geotracker.waterboards.ca.gov/profile_report.asp?cmd=MWEDFResults&amp;global_id=SL209234198&amp;assigned_name=MW-20</a>		

**103**  
**WSW**  
**1/2 - 1 Mile**  
**Lower**

**CA WELLS      CAEDF0000054799**

Well ID:	SL209234198-MW-17	Well Type:	MONITORING
Source:	EDF	Other Name:	MW-17
GAMA PFAS Testing:	Not Reported		
Groundwater Quality Data:	<a href="https://gamagroundwater.waterboards.ca.gov/gama/gamamap/public/GamaDataDisplay.asp?dataset=EDF&amp;samp_date=&amp;global_id=SL209234198&amp;assigned_name=MW-17&amp;store_num=">https://gamagroundwater.waterboards.ca.gov/gama/gamamap/public/GamaDataDisplay.asp?dataset=EDF&amp;samp_date=&amp;global_id=SL209234198&amp;assigned_name=MW-17&amp;store_num=</a>		
GeoTracker Data:	<a href="https://geotracker.waterboards.ca.gov/profile_report.asp?cmd=MWEDFResults&amp;global_id=SL209234198&amp;assigned_name=MW-17">https://geotracker.waterboards.ca.gov/profile_report.asp?cmd=MWEDFResults&amp;global_id=SL209234198&amp;assigned_name=MW-17</a>		

**J104**  
**West**  
**1/2 - 1 Mile**  
**Lower**

**CA WELLS      CAEDF0000047096**

Well ID:	T0607301523-MW-11	Well Type:	MONITORING
Source:	EDF	Other Name:	MW-11
GAMA PFAS Testing:	Not Reported		
Groundwater Quality Data:	<a href="https://gamagroundwater.waterboards.ca.gov/gama/gamamap/public/GamaDataDisplay.asp?dataset=EDF&amp;samp_date=&amp;global_id=T0607301523&amp;assigned_name=MW-11&amp;store_num=">https://gamagroundwater.waterboards.ca.gov/gama/gamamap/public/GamaDataDisplay.asp?dataset=EDF&amp;samp_date=&amp;global_id=T0607301523&amp;assigned_name=MW-11&amp;store_num=</a>		
GeoTracker Data:	<a href="https://geotracker.waterboards.ca.gov/profile_report.asp?cmd=MWEDFResults&amp;global_id=T0607301523&amp;assigned_name=MW-11">https://geotracker.waterboards.ca.gov/profile_report.asp?cmd=MWEDFResults&amp;global_id=T0607301523&amp;assigned_name=MW-11</a>		

## GEOCHECK® - PHYSICAL SETTING SOURCE MAP FINDINGS

Map ID  
Direction  
Distance  
Elevation

Database      EDR ID Number

**J105**  
**West**  
**1/2 - 1 Mile**  
**Lower**

**CA WELLS      CAEDF0000112399**

Well ID:	T0607301523-MW-12	Well Type:	MONITORING
Source:	EDF	Other Name:	MW-12
GAMA PFAS Testing:	Not Reported		
Groundwater Quality Data:	<a href="https://gamagroundwater.waterboards.ca.gov/gama/gamamap/public/GamaDataDisplay.asp?dataset=EDF&amp;samp_date=&amp;global_id=T0607301523&amp;assigned_name=MW-12&amp;store_num=">https://gamagroundwater.waterboards.ca.gov/gama/gamamap/public/GamaDataDisplay.asp?dataset=EDF&amp;samp_date=&amp;global_id=T0607301523&amp;assigned_name=MW-12&amp;store_num=</a>		
GeoTracker Data:	<a href="https://geotracker.waterboards.ca.gov/profile_report.asp?cmd=MWEDFResults&amp;global_id=T0607301523&amp;assigned_name=MW-12">https://geotracker.waterboards.ca.gov/profile_report.asp?cmd=MWEDFResults&amp;global_id=T0607301523&amp;assigned_name=MW-12</a>		

**J106**  
**West**  
**1/2 - 1 Mile**  
**Lower**

**CA WELLS      CAEDF0000113180**

Well ID:	T0607301523-MW-15	Well Type:	MONITORING
Source:	EDF	Other Name:	MW-15
GAMA PFAS Testing:	Not Reported		
Groundwater Quality Data:	<a href="https://gamagroundwater.waterboards.ca.gov/gama/gamamap/public/GamaDataDisplay.asp?dataset=EDF&amp;samp_date=&amp;global_id=T0607301523&amp;assigned_name=MW-15&amp;store_num=">https://gamagroundwater.waterboards.ca.gov/gama/gamamap/public/GamaDataDisplay.asp?dataset=EDF&amp;samp_date=&amp;global_id=T0607301523&amp;assigned_name=MW-15&amp;store_num=</a>		
GeoTracker Data:	<a href="https://geotracker.waterboards.ca.gov/profile_report.asp?cmd=MWEDFResults&amp;global_id=T0607301523&amp;assigned_name=MW-15">https://geotracker.waterboards.ca.gov/profile_report.asp?cmd=MWEDFResults&amp;global_id=T0607301523&amp;assigned_name=MW-15</a>		

**J107**  
**West**  
**1/2 - 1 Mile**  
**Lower**

**CA WELLS      CAEDF0000081035**

Well ID:	T0607301523-MW-5	Well Type:	MONITORING
Source:	EDF	Other Name:	MW-5
GAMA PFAS Testing:	Not Reported		
Groundwater Quality Data:	<a href="https://gamagroundwater.waterboards.ca.gov/gama/gamamap/public/GamaDataDisplay.asp?dataset=EDF&amp;samp_date=&amp;global_id=T0607301523&amp;assigned_name=MW-5&amp;store_num=">https://gamagroundwater.waterboards.ca.gov/gama/gamamap/public/GamaDataDisplay.asp?dataset=EDF&amp;samp_date=&amp;global_id=T0607301523&amp;assigned_name=MW-5&amp;store_num=</a>		
GeoTracker Data:	<a href="https://geotracker.waterboards.ca.gov/profile_report.asp?cmd=MWEDFResults&amp;global_id=T0607301523&amp;assigned_name=MW-5">https://geotracker.waterboards.ca.gov/profile_report.asp?cmd=MWEDFResults&amp;global_id=T0607301523&amp;assigned_name=MW-5</a>		

**J108**  
**West**  
**1/2 - 1 Mile**  
**Lower**

**CA WELLS      CAEDF0000102982**

Well ID:	T0607301523-MW-10	Well Type:	MONITORING
Source:	EDF	Other Name:	MW-10
GAMA PFAS Testing:	Not Reported		
Groundwater Quality Data:	<a href="https://gamagroundwater.waterboards.ca.gov/gama/gamamap/public/GamaDataDisplay.asp?dataset=EDF&amp;samp_date=&amp;global_id=T0607301523&amp;assigned_name=MW-10&amp;store_num=">https://gamagroundwater.waterboards.ca.gov/gama/gamamap/public/GamaDataDisplay.asp?dataset=EDF&amp;samp_date=&amp;global_id=T0607301523&amp;assigned_name=MW-10&amp;store_num=</a>		
GeoTracker Data:	<a href="https://geotracker.waterboards.ca.gov/profile_report.asp?cmd=MWEDFResults&amp;global_id=T0607301523&amp;assigned_name=MW-10">https://geotracker.waterboards.ca.gov/profile_report.asp?cmd=MWEDFResults&amp;global_id=T0607301523&amp;assigned_name=MW-10</a>		

## GEOCHECK® - PHYSICAL SETTING SOURCE MAP FINDINGS

Map ID  
Direction  
Distance  
Elevation

Database      EDR ID Number

**J109**  
**West**  
**1/2 - 1 Mile**  
**Lower**

**CA WELLS      CAEDF0000092183**

Well ID:	T0607301523-MW-3	Well Type:	MONITORING
Source:	EDF	Other Name:	MW-3
GAMA PFAS Testing:	Not Reported		
Groundwater Quality Data:	<a href="https://gamagroundwater.waterboards.ca.gov/gama/gamamap/public/GamaDataDisplay.asp?dataset=EDF&amp;samp_date=&amp;global_id=T0607301523&amp;assigned_name=MW-3&amp;store_num=">https://gamagroundwater.waterboards.ca.gov/gama/gamamap/public/GamaDataDisplay.asp?dataset=EDF&amp;samp_date=&amp;global_id=T0607301523&amp;assigned_name=MW-3&amp;store_num=</a>		
GeoTracker Data:	<a href="https://geotracker.waterboards.ca.gov/profile_report.asp?cmd=MWEDFResults&amp;global_id=T0607301523&amp;assigned_name=MW-3">https://geotracker.waterboards.ca.gov/profile_report.asp?cmd=MWEDFResults&amp;global_id=T0607301523&amp;assigned_name=MW-3</a>		

**J110**  
**West**  
**1/2 - 1 Mile**  
**Lower**

**CA WELLS      CAEDF0000024386**

Well ID:	T0607301523-MW-1	Well Type:	MONITORING
Source:	EDF	Other Name:	MW-1
GAMA PFAS Testing:	Not Reported		
Groundwater Quality Data:	<a href="https://gamagroundwater.waterboards.ca.gov/gama/gamamap/public/GamaDataDisplay.asp?dataset=EDF&amp;samp_date=&amp;global_id=T0607301523&amp;assigned_name=MW-1&amp;store_num=">https://gamagroundwater.waterboards.ca.gov/gama/gamamap/public/GamaDataDisplay.asp?dataset=EDF&amp;samp_date=&amp;global_id=T0607301523&amp;assigned_name=MW-1&amp;store_num=</a>		
GeoTracker Data:	<a href="https://geotracker.waterboards.ca.gov/profile_report.asp?cmd=MWEDFResults&amp;global_id=T0607301523&amp;assigned_name=MW-1">https://geotracker.waterboards.ca.gov/profile_report.asp?cmd=MWEDFResults&amp;global_id=T0607301523&amp;assigned_name=MW-1</a>		

**J111**  
**West**  
**1/2 - 1 Mile**  
**Lower**

**CA WELLS      CAEDF0000054258**

Well ID:	T0607301523-VE-1	Well Type:	MONITORING
Source:	EDF	Other Name:	VE-1
GAMA PFAS Testing:	Not Reported		
Groundwater Quality Data:	<a href="https://gamagroundwater.waterboards.ca.gov/gama/gamamap/public/GamaDataDisplay.asp?dataset=EDF&amp;samp_date=&amp;global_id=T0607301523&amp;assigned_name=VE-1&amp;store_num=">https://gamagroundwater.waterboards.ca.gov/gama/gamamap/public/GamaDataDisplay.asp?dataset=EDF&amp;samp_date=&amp;global_id=T0607301523&amp;assigned_name=VE-1&amp;store_num=</a>		
GeoTracker Data:	<a href="https://geotracker.waterboards.ca.gov/profile_report.asp?cmd=MWEDFResults&amp;global_id=T0607301523&amp;assigned_name=VE-1">https://geotracker.waterboards.ca.gov/profile_report.asp?cmd=MWEDFResults&amp;global_id=T0607301523&amp;assigned_name=VE-1</a>		

**J112**  
**West**  
**1/2 - 1 Mile**  
**Lower**

**CA WELLS      CAEDF0000131884**

Well ID:	T0607301523-MW-1R	Well Type:	MONITORING
Source:	EDF	Other Name:	MW-1R
GAMA PFAS Testing:	Not Reported		
Groundwater Quality Data:	<a href="https://gamagroundwater.waterboards.ca.gov/gama/gamamap/public/GamaDataDisplay.asp?dataset=EDF&amp;samp_date=&amp;global_id=T0607301523&amp;assigned_name=MW-1R&amp;store_num=">https://gamagroundwater.waterboards.ca.gov/gama/gamamap/public/GamaDataDisplay.asp?dataset=EDF&amp;samp_date=&amp;global_id=T0607301523&amp;assigned_name=MW-1R&amp;store_num=</a>		
GeoTracker Data:	<a href="https://geotracker.waterboards.ca.gov/profile_report.asp?cmd=MWEDFResults&amp;global_id=T0607301523&amp;assigned_name=MW-1R">https://geotracker.waterboards.ca.gov/profile_report.asp?cmd=MWEDFResults&amp;global_id=T0607301523&amp;assigned_name=MW-1R</a>		

## GEOCHECK® - PHYSICAL SETTING SOURCE MAP FINDINGS

Map ID  
Direction  
Distance  
Elevation

Database      EDR ID Number

**J113**  
**West**  
**1/2 - 1 Mile**  
**Lower**

**CA WELLS      CAEDF0000085113**

Well ID:	T0607301523-MW-4	Well Type:	MONITORING
Source:	EDF	Other Name:	MW-4
GAMA PFAS Testing:	Not Reported		
Groundwater Quality Data:	<a href="https://gamagroundwater.waterboards.ca.gov/gama/gamamap/public/GamaDataDisplay.asp?dataset=EDF&amp;samp_date=&amp;global_id=T0607301523&amp;assigned_name=MW-4&amp;store_num=">https://gamagroundwater.waterboards.ca.gov/gama/gamamap/public/GamaDataDisplay.asp?dataset=EDF&amp;samp_date=&amp;global_id=T0607301523&amp;assigned_name=MW-4&amp;store_num=</a>		
GeoTracker Data:	<a href="https://geotracker.waterboards.ca.gov/profile_report.asp?cmd=MWEDFResults&amp;global_id=T0607301523&amp;assigned_name=MW-4">https://geotracker.waterboards.ca.gov/profile_report.asp?cmd=MWEDFResults&amp;global_id=T0607301523&amp;assigned_name=MW-4</a>		

**J114**  
**West**  
**1/2 - 1 Mile**  
**Lower**

**CA WELLS      CAEDF0000127589**

Well ID:	T0607301523-MW-7	Well Type:	MONITORING
Source:	EDF	Other Name:	MW-7
GAMA PFAS Testing:	Not Reported		
Groundwater Quality Data:	<a href="https://gamagroundwater.waterboards.ca.gov/gama/gamamap/public/GamaDataDisplay.asp?dataset=EDF&amp;samp_date=&amp;global_id=T0607301523&amp;assigned_name=MW-7&amp;store_num=">https://gamagroundwater.waterboards.ca.gov/gama/gamamap/public/GamaDataDisplay.asp?dataset=EDF&amp;samp_date=&amp;global_id=T0607301523&amp;assigned_name=MW-7&amp;store_num=</a>		
GeoTracker Data:	<a href="https://geotracker.waterboards.ca.gov/profile_report.asp?cmd=MWEDFResults&amp;global_id=T0607301523&amp;assigned_name=MW-7">https://geotracker.waterboards.ca.gov/profile_report.asp?cmd=MWEDFResults&amp;global_id=T0607301523&amp;assigned_name=MW-7</a>		

**J115**  
**West**  
**1/2 - 1 Mile**  
**Lower**

**CA WELLS      CAEDF0000045701**

Well ID:	T0607301523-MW-2	Well Type:	MONITORING
Source:	EDF	Other Name:	MW-2
GAMA PFAS Testing:	Not Reported		
Groundwater Quality Data:	<a href="https://gamagroundwater.waterboards.ca.gov/gama/gamamap/public/GamaDataDisplay.asp?dataset=EDF&amp;samp_date=&amp;global_id=T0607301523&amp;assigned_name=MW-2&amp;store_num=">https://gamagroundwater.waterboards.ca.gov/gama/gamamap/public/GamaDataDisplay.asp?dataset=EDF&amp;samp_date=&amp;global_id=T0607301523&amp;assigned_name=MW-2&amp;store_num=</a>		
GeoTracker Data:	<a href="https://geotracker.waterboards.ca.gov/profile_report.asp?cmd=MWEDFResults&amp;global_id=T0607301523&amp;assigned_name=MW-2">https://geotracker.waterboards.ca.gov/profile_report.asp?cmd=MWEDFResults&amp;global_id=T0607301523&amp;assigned_name=MW-2</a>		

**K116**  
**West**  
**1/2 - 1 Mile**  
**Lower**

**CA WELLS      CADWR0000005624**

Well ID:	15S01W35N002S	Well Type:	UNK
Source:	Department of Water Resources		
Other Name:	15S01W35N002S	GAMA PFAS Testing:	Not Reported
Groundwater Quality Data:	<a href="https://gamagroundwater.waterboards.ca.gov/gama/gamamap/public/GamaDataDisplay.asp?dataset=DWR&amp;samp_date=&amp;global_id=&amp;assigned_name=15S01W35N002S&amp;store_num=">https://gamagroundwater.waterboards.ca.gov/gama/gamamap/public/GamaDataDisplay.asp?dataset=DWR&amp;samp_date=&amp;global_id=&amp;assigned_name=15S01W35N002S&amp;store_num=</a>		
GeoTracker Data:	Not Reported		

## GEOCHECK® - PHYSICAL SETTING SOURCE MAP FINDINGS

Map ID  
Direction  
Distance  
Elevation

Database      EDR ID Number

**K117**  
**West**  
**1/2 - 1 Mile**  
**Lower**

**CA WELLS      CADWR0000019501**

Well ID: 15S01W35N001S      Well Type: UNK  
 Source: Department of Water Resources  
 Other Name: 15S01W35N001S      GAMA PFAS Testing: Not Reported  
 Groundwater Quality Data: [https://gamagroundwater.waterboards.ca.gov/gama/gamamap/public/GamaDataDisplay.asp?dataset=DWR&samp\\_date=&global\\_id=&assigned\\_name=15S01W35N001S&store\\_num=](https://gamagroundwater.waterboards.ca.gov/gama/gamamap/public/GamaDataDisplay.asp?dataset=DWR&samp_date=&global_id=&assigned_name=15S01W35N001S&store_num=)  
 GeoTracker Data: Not Reported

**J118**  
**West**  
**1/2 - 1 Mile**  
**Lower**

**CA WELLS      CAEDF0000102387**

Well ID: T0607301523-TDD-1      Well Type: MONITORING  
 Source: EDF      Other Name: TDD-1  
 GAMA PFAS Testing: Not Reported  
 Groundwater Quality Data: [https://gamagroundwater.waterboards.ca.gov/gama/gamamap/public/GamaDataDisplay.asp?dataset=EDF&samp\\_date=&global\\_id=T0607301523&assigned\\_name=TDD-1&store\\_num=](https://gamagroundwater.waterboards.ca.gov/gama/gamamap/public/GamaDataDisplay.asp?dataset=EDF&samp_date=&global_id=T0607301523&assigned_name=TDD-1&store_num=)  
 GeoTracker Data: [https://geotracker.waterboards.ca.gov/profile\\_report.asp?cmd=MWEDFResults&global\\_id=T0607301523&assigned\\_name=TDD-1](https://geotracker.waterboards.ca.gov/profile_report.asp?cmd=MWEDFResults&global_id=T0607301523&assigned_name=TDD-1)

**J119**  
**West**  
**1/2 - 1 Mile**  
**Lower**

**CA WELLS      CAEDF0000010711**

Well ID: SL209234198-MW-32B      Well Type: MONITORING  
 Source: EDF      Other Name: MW-32B  
 GAMA PFAS Testing: Not Reported  
 Groundwater Quality Data: [https://gamagroundwater.waterboards.ca.gov/gama/gamamap/public/GamaDataDisplay.asp?dataset=EDF&samp\\_date=&global\\_id=SL209234198&assigned\\_name=MW-32B&store\\_num=](https://gamagroundwater.waterboards.ca.gov/gama/gamamap/public/GamaDataDisplay.asp?dataset=EDF&samp_date=&global_id=SL209234198&assigned_name=MW-32B&store_num=)  
 GeoTracker Data: [https://geotracker.waterboards.ca.gov/profile\\_report.asp?cmd=MWEDFResults&global\\_id=SL209234198&assigned\\_name=MW-32B](https://geotracker.waterboards.ca.gov/profile_report.asp?cmd=MWEDFResults&global_id=SL209234198&assigned_name=MW-32B)

**J120**  
**West**  
**1/2 - 1 Mile**  
**Lower**

**CA WELLS      CAEDF0000014776**

Well ID: SL209234198-MW-32A      Well Type: MONITORING  
 Source: EDF      Other Name: MW-32A  
 GAMA PFAS Testing: Not Reported  
 Groundwater Quality Data: [https://gamagroundwater.waterboards.ca.gov/gama/gamamap/public/GamaDataDisplay.asp?dataset=EDF&samp\\_date=&global\\_id=SL209234198&assigned\\_name=MW-32A&store\\_num=](https://gamagroundwater.waterboards.ca.gov/gama/gamamap/public/GamaDataDisplay.asp?dataset=EDF&samp_date=&global_id=SL209234198&assigned_name=MW-32A&store_num=)  
 GeoTracker Data: [https://geotracker.waterboards.ca.gov/profile\\_report.asp?cmd=MWEDFResults&global\\_id=SL209234198&assigned\\_name=MW-32A](https://geotracker.waterboards.ca.gov/profile_report.asp?cmd=MWEDFResults&global_id=SL209234198&assigned_name=MW-32A)



## GEOCHECK® - PHYSICAL SETTING SOURCE MAP FINDINGS

Map ID  
Direction  
Distance  
Elevation

Database      EDR ID Number

**J121**  
**West**  
**1/2 - 1 Mile**  
**Lower**

**CA WELLS      CAEDF0000110313**

Well ID: T0607301523-MW-6      Well Type: MONITORING  
 Source: EDF      Other Name: MW-6  
 GAMA PFAS Testing: Not Reported  
 Groundwater Quality Data: [https://gamagroundwater.waterboards.ca.gov/gama/gamamap/public/GamaDataDisplay.asp?dataset=EDF&samp\\_date=&global\\_id=T0607301523&assigned\\_name=MW-6&store\\_num=](https://gamagroundwater.waterboards.ca.gov/gama/gamamap/public/GamaDataDisplay.asp?dataset=EDF&samp_date=&global_id=T0607301523&assigned_name=MW-6&store_num=)  
 GeoTracker Data: [https://geotracker.waterboards.ca.gov/profile\\_report.asp?cmd=MWEDFResults&global\\_id=T0607301523&assigned\\_name=MW-6](https://geotracker.waterboards.ca.gov/profile_report.asp?cmd=MWEDFResults&global_id=T0607301523&assigned_name=MW-6)

**J122**  
**West**  
**1/2 - 1 Mile**  
**Lower**

**AQUIFLOW      37926**

Site ID: 9UT1892  
 Groundwater Flow: NNW  
 Shallow Water Depth: 17  
 Deep Water Depth: 23  
 Average Water Depth: Not Reported  
 Date: 05/18/1992

**J123**  
**West**  
**1/2 - 1 Mile**  
**Lower**

**CA WELLS      CAEDF0000125491**

Well ID: T0607301523-MW-8      Well Type: MONITORING  
 Source: EDF      Other Name: MW-8  
 GAMA PFAS Testing: Not Reported  
 Groundwater Quality Data: [https://gamagroundwater.waterboards.ca.gov/gama/gamamap/public/GamaDataDisplay.asp?dataset=EDF&samp\\_date=&global\\_id=T0607301523&assigned\\_name=MW-8&store\\_num=](https://gamagroundwater.waterboards.ca.gov/gama/gamamap/public/GamaDataDisplay.asp?dataset=EDF&samp_date=&global_id=T0607301523&assigned_name=MW-8&store_num=)  
 GeoTracker Data: [https://geotracker.waterboards.ca.gov/profile\\_report.asp?cmd=MWEDFResults&global\\_id=T0607301523&assigned\\_name=MW-8](https://geotracker.waterboards.ca.gov/profile_report.asp?cmd=MWEDFResults&global_id=T0607301523&assigned_name=MW-8)

**J124**  
**West**  
**1/2 - 1 Mile**  
**Lower**

**CA WELLS      CAEDF0000129626**

Well ID: T0607301523-MW-14      Well Type: MONITORING  
 Source: EDF      Other Name: MW-14  
 GAMA PFAS Testing: Not Reported  
 Groundwater Quality Data: [https://gamagroundwater.waterboards.ca.gov/gama/gamamap/public/GamaDataDisplay.asp?dataset=EDF&samp\\_date=&global\\_id=T0607301523&assigned\\_name=MW-14&store\\_num=](https://gamagroundwater.waterboards.ca.gov/gama/gamamap/public/GamaDataDisplay.asp?dataset=EDF&samp_date=&global_id=T0607301523&assigned_name=MW-14&store_num=)  
 GeoTracker Data: [https://geotracker.waterboards.ca.gov/profile\\_report.asp?cmd=MWEDFResults&global\\_id=T0607301523&assigned\\_name=MW-14](https://geotracker.waterboards.ca.gov/profile_report.asp?cmd=MWEDFResults&global_id=T0607301523&assigned_name=MW-14)

**L125**  
**South**  
**1/2 - 1 Mile**  
**Lower**

**CA WELLS      CADWR0000008867**

Well ID: 16S01W02G004S      Well Type: UNK  
 Source: Department of Water Resources

## GEOCHECK® - PHYSICAL SETTING SOURCE MAP FINDINGS

Other Name: 16S01W02G004S GAMA PFAS Testing: Not Reported  
 Groundwater Quality Data: [https://gamagroundwater.waterboards.ca.gov/gama/gamamap/public/GamaDataDisplay.asp?dataset=DWR&samp\\_date=&global\\_id=&assigned\\_name=16S01W02G004S&store\\_num=](https://gamagroundwater.waterboards.ca.gov/gama/gamamap/public/GamaDataDisplay.asp?dataset=DWR&samp_date=&global_id=&assigned_name=16S01W02G004S&store_num=)  
 GeoTracker Data: Not Reported

**L126**  
**South**  
**1/2 - 1 Mile**  
**Lower**

**CA WELLS    CADWR0000010722**

Well ID: 16S01W02G002S Well Type: UNK  
 Source: Department of Water Resources  
 Other Name: 16S01W02G002S GAMA PFAS Testing: Not Reported  
 Groundwater Quality Data: [https://gamagroundwater.waterboards.ca.gov/gama/gamamap/public/GamaDataDisplay.asp?dataset=DWR&samp\\_date=&global\\_id=&assigned\\_name=16S01W02G002S&store\\_num=](https://gamagroundwater.waterboards.ca.gov/gama/gamamap/public/GamaDataDisplay.asp?dataset=DWR&samp_date=&global_id=&assigned_name=16S01W02G002S&store_num=)  
 GeoTracker Data: Not Reported

**L127**  
**South**  
**1/2 - 1 Mile**  
**Lower**

**CA WELLS    CADWR0000014231**

Well ID: 16S01W02G001S Well Type: UNK  
 Source: Department of Water Resources  
 Other Name: 16S01W02G001S GAMA PFAS Testing: Not Reported  
 Groundwater Quality Data: [https://gamagroundwater.waterboards.ca.gov/gama/gamamap/public/GamaDataDisplay.asp?dataset=DWR&samp\\_date=&global\\_id=&assigned\\_name=16S01W02G001S&store\\_num=](https://gamagroundwater.waterboards.ca.gov/gama/gamamap/public/GamaDataDisplay.asp?dataset=DWR&samp_date=&global_id=&assigned_name=16S01W02G001S&store_num=)  
 GeoTracker Data: Not Reported

**L128**  
**South**  
**1/2 - 1 Mile**  
**Lower**

**CA WELLS    CADWR0000024937**

Well ID: 16S01W02G003S Well Type: UNK  
 Source: Department of Water Resources  
 Other Name: 16S01W02G003S GAMA PFAS Testing: Not Reported  
 Groundwater Quality Data: [https://gamagroundwater.waterboards.ca.gov/gama/gamamap/public/GamaDataDisplay.asp?dataset=DWR&samp\\_date=&global\\_id=&assigned\\_name=16S01W02G003S&store\\_num=](https://gamagroundwater.waterboards.ca.gov/gama/gamamap/public/GamaDataDisplay.asp?dataset=DWR&samp_date=&global_id=&assigned_name=16S01W02G003S&store_num=)  
 GeoTracker Data: Not Reported

**J129**  
**West**  
**1/2 - 1 Mile**  
**Lower**

**CA WELLS    CAEDF0000035001**

Well ID: T0607301523-MW-9 Well Type: MONITORING  
 Source: EDF Other Name: MW-9  
 GAMA PFAS Testing: Not Reported  
 Groundwater Quality Data: [https://gamagroundwater.waterboards.ca.gov/gama/gamamap/public/GamaDataDisplay.asp?dataset=EDF&samp\\_date=&global\\_id=T0607301523&assigned\\_name=MW-9&store\\_num=](https://gamagroundwater.waterboards.ca.gov/gama/gamamap/public/GamaDataDisplay.asp?dataset=EDF&samp_date=&global_id=T0607301523&assigned_name=MW-9&store_num=)  
 GeoTracker Data: [https://geotracker.waterboards.ca.gov/profile\\_report.asp?cmd=MWEDFResults&global\\_id=T0607301523&assigned\\_name=MW-9](https://geotracker.waterboards.ca.gov/profile_report.asp?cmd=MWEDFResults&global_id=T0607301523&assigned_name=MW-9)

## GEOCHECK® - PHYSICAL SETTING SOURCE MAP FINDINGS

Map ID  
Direction  
Distance  
Elevation

Database      EDR ID Number

**M130**  
**WNW**  
**1/2 - 1 Mile**  
**Lower**

**CA WELLS      CAEDF0000094074**

Well ID:	SL209234198-MW-44A	Well Type:	MONITORING
Source:	EDF	Other Name:	MW-44A
GAMA PFAS Testing:	Not Reported		
Groundwater Quality Data:	<a href="https://gamagroundwater.waterboards.ca.gov/gama/gamamap/public/GamaDataDisplay.asp?dataset=EDF&amp;samp_date=&amp;global_id=SL209234198&amp;assigned_name=MW-44A&amp;store_num=">https://gamagroundwater.waterboards.ca.gov/gama/gamamap/public/GamaDataDisplay.asp?dataset=EDF&amp;samp_date=&amp;global_id=SL209234198&amp;assigned_name=MW-44A&amp;store_num=</a>		
GeoTracker Data:	<a href="https://geotracker.waterboards.ca.gov/profile_report.asp?cmd=MWEDFResults&amp;global_id=SL209234198&amp;assigned_name=MW-44A">https://geotracker.waterboards.ca.gov/profile_report.asp?cmd=MWEDFResults&amp;global_id=SL209234198&amp;assigned_name=MW-44A</a>		

**M131**  
**WNW**  
**1/2 - 1 Mile**  
**Lower**

**CA WELLS      CAEDF0000093707**

Well ID:	SL209234198-MW-44B	Well Type:	MONITORING
Source:	EDF	Other Name:	MW-44B
GAMA PFAS Testing:	Not Reported		
Groundwater Quality Data:	<a href="https://gamagroundwater.waterboards.ca.gov/gama/gamamap/public/GamaDataDisplay.asp?dataset=EDF&amp;samp_date=&amp;global_id=SL209234198&amp;assigned_name=MW-44B&amp;store_num=">https://gamagroundwater.waterboards.ca.gov/gama/gamamap/public/GamaDataDisplay.asp?dataset=EDF&amp;samp_date=&amp;global_id=SL209234198&amp;assigned_name=MW-44B&amp;store_num=</a>		
GeoTracker Data:	<a href="https://geotracker.waterboards.ca.gov/profile_report.asp?cmd=MWEDFResults&amp;global_id=SL209234198&amp;assigned_name=MW-44B">https://geotracker.waterboards.ca.gov/profile_report.asp?cmd=MWEDFResults&amp;global_id=SL209234198&amp;assigned_name=MW-44B</a>		

**N132**  
**WSW**  
**1/2 - 1 Mile**  
**Lower**

**CA WELLS      CAEDF0000035103**

Well ID:	SL209234198-MW-19	Well Type:	MONITORING
Source:	EDF	Other Name:	MW-19
GAMA PFAS Testing:	Not Reported		
Groundwater Quality Data:	<a href="https://gamagroundwater.waterboards.ca.gov/gama/gamamap/public/GamaDataDisplay.asp?dataset=EDF&amp;samp_date=&amp;global_id=SL209234198&amp;assigned_name=MW-19&amp;store_num=">https://gamagroundwater.waterboards.ca.gov/gama/gamamap/public/GamaDataDisplay.asp?dataset=EDF&amp;samp_date=&amp;global_id=SL209234198&amp;assigned_name=MW-19&amp;store_num=</a>		
GeoTracker Data:	<a href="https://geotracker.waterboards.ca.gov/profile_report.asp?cmd=MWEDFResults&amp;global_id=SL209234198&amp;assigned_name=MW-19">https://geotracker.waterboards.ca.gov/profile_report.asp?cmd=MWEDFResults&amp;global_id=SL209234198&amp;assigned_name=MW-19</a>		

**J133**  
**West**  
**1/2 - 1 Mile**  
**Lower**

**CA WELLS      CAEDF0000061016**

Well ID:	T0607301523-MW-13	Well Type:	MONITORING
Source:	EDF	Other Name:	MW-13
GAMA PFAS Testing:	Not Reported		
Groundwater Quality Data:	<a href="https://gamagroundwater.waterboards.ca.gov/gama/gamamap/public/GamaDataDisplay.asp?dataset=EDF&amp;samp_date=&amp;global_id=T0607301523&amp;assigned_name=MW-13&amp;store_num=">https://gamagroundwater.waterboards.ca.gov/gama/gamamap/public/GamaDataDisplay.asp?dataset=EDF&amp;samp_date=&amp;global_id=T0607301523&amp;assigned_name=MW-13&amp;store_num=</a>		
GeoTracker Data:	<a href="https://geotracker.waterboards.ca.gov/profile_report.asp?cmd=MWEDFResults&amp;global_id=T0607301523&amp;assigned_name=MW-13">https://geotracker.waterboards.ca.gov/profile_report.asp?cmd=MWEDFResults&amp;global_id=T0607301523&amp;assigned_name=MW-13</a>		

## GEOCHECK® - PHYSICAL SETTING SOURCE MAP FINDINGS

Map ID  
Direction  
Distance  
Elevation

Database      EDR ID Number

**O134**  
**SSE**  
**1/2 - 1 Mile**  
**Higher**

**CA WELLS      CADWR0000014807**

Well ID:	16S01W02H003S	Well Type:	UNK
Source:	Department of Water Resources		
Other Name:	16S01W02H003S	GAMA PFAS Testing:	Not Reported
Groundwater Quality Data:	<a href="https://gamagroundwater.waterboards.ca.gov/gama/gamamap/public/GamaDataDisplay.asp?dataset=DWR&amp;samp_date=&amp;global_id=&amp;assigned_name=16S01W02H003S&amp;store_num=">https://gamagroundwater.waterboards.ca.gov/gama/gamamap/public/GamaDataDisplay.asp?dataset=DWR&amp;samp_date=&amp;global_id=&amp;assigned_name=16S01W02H003S&amp;store_num=</a>		
GeoTracker Data:	Not Reported		

**O135**  
**SSE**  
**1/2 - 1 Mile**  
**Higher**

**CA WELLS      CADWR0000036573**

Well ID:	16S01W02H005S	Well Type:	UNK
Source:	Department of Water Resources		
Other Name:	16S01W02H005S	GAMA PFAS Testing:	Not Reported
Groundwater Quality Data:	<a href="https://gamagroundwater.waterboards.ca.gov/gama/gamamap/public/GamaDataDisplay.asp?dataset=DWR&amp;samp_date=&amp;global_id=&amp;assigned_name=16S01W02H005S&amp;store_num=">https://gamagroundwater.waterboards.ca.gov/gama/gamamap/public/GamaDataDisplay.asp?dataset=DWR&amp;samp_date=&amp;global_id=&amp;assigned_name=16S01W02H005S&amp;store_num=</a>		
GeoTracker Data:	Not Reported		

**O136**  
**SSE**  
**1/2 - 1 Mile**  
**Higher**

**CA WELLS      CADWR0000012692**

Well ID:	16S01W02H002S	Well Type:	UNK
Source:	Department of Water Resources		
Other Name:	16S01W02H002S	GAMA PFAS Testing:	Not Reported
Groundwater Quality Data:	<a href="https://gamagroundwater.waterboards.ca.gov/gama/gamamap/public/GamaDataDisplay.asp?dataset=DWR&amp;samp_date=&amp;global_id=&amp;assigned_name=16S01W02H002S&amp;store_num=">https://gamagroundwater.waterboards.ca.gov/gama/gamamap/public/GamaDataDisplay.asp?dataset=DWR&amp;samp_date=&amp;global_id=&amp;assigned_name=16S01W02H002S&amp;store_num=</a>		
GeoTracker Data:	Not Reported		

**O137**  
**SSE**  
**1/2 - 1 Mile**  
**Higher**

**CA WELLS      CADWR0000029362**

Well ID:	16S01W02H004S	Well Type:	UNK
Source:	Department of Water Resources		
Other Name:	16S01W02H004S	GAMA PFAS Testing:	Not Reported
Groundwater Quality Data:	<a href="https://gamagroundwater.waterboards.ca.gov/gama/gamamap/public/GamaDataDisplay.asp?dataset=DWR&amp;samp_date=&amp;global_id=&amp;assigned_name=16S01W02H004S&amp;store_num=">https://gamagroundwater.waterboards.ca.gov/gama/gamamap/public/GamaDataDisplay.asp?dataset=DWR&amp;samp_date=&amp;global_id=&amp;assigned_name=16S01W02H004S&amp;store_num=</a>		
GeoTracker Data:	Not Reported		

## GEOCHECK® - PHYSICAL SETTING SOURCE MAP FINDINGS

Map ID  
Direction  
Distance  
Elevation

Database      EDR ID Number

**O138**  
**SSE**  
**1/2 - 1 Mile**  
**Higher**

**CA WELLS      CADWR0000007192**

Well ID:                      16S01W02H001S                      Well Type:                      UNK  
 Source:                      Department of Water Resources  
 Other Name:                      16S01W02H001S                      GAMA PFAS Testing:                      Not Reported  
 Groundwater Quality Data:                      [https://gamagroundwater.waterboards.ca.gov/gama/gamamap/public/GamaDataDisplay.asp?dataset=DWR&samp\\_date=&global\\_id=&assigned\\_name=16S01W02H001S&store\\_num=](https://gamagroundwater.waterboards.ca.gov/gama/gamamap/public/GamaDataDisplay.asp?dataset=DWR&samp_date=&global_id=&assigned_name=16S01W02H001S&store_num=)  
 GeoTracker Data:                      Not Reported

**M139**  
**WNW**  
**1/2 - 1 Mile**  
**Lower**

**AQUIFLOW      38822**

Site ID:                      Not Reported  
 Groundwater Flow:                      W  
 Shallow Water Depth:                      Not Reported  
 Deep Water Depth:                      Not Reported  
 Average Water Depth:                      20  
 Date:                      09/25/1990

**P140**  
**WSW**  
**1/2 - 1 Mile**  
**Lower**

**CA WELLS      CAEDF0000063484**

Well ID:                      T0607300806-MW-2                      Well Type:                      MONITORING  
 Source:                      EDF                      Other Name:                      MW-2  
 GAMA PFAS Testing:                      Not Reported  
 Groundwater Quality Data:                      [https://gamagroundwater.waterboards.ca.gov/gama/gamamap/public/GamaDataDisplay.asp?dataset=EDF&samp\\_date=&global\\_id=T0607300806&assigned\\_name=MW-2&store\\_num=](https://gamagroundwater.waterboards.ca.gov/gama/gamamap/public/GamaDataDisplay.asp?dataset=EDF&samp_date=&global_id=T0607300806&assigned_name=MW-2&store_num=)  
 GeoTracker Data:                      [https://geotracker.waterboards.ca.gov/profile\\_report.asp?cmd=MWEDFResults&global\\_id=T0607300806&assigned\\_name=MW-2](https://geotracker.waterboards.ca.gov/profile_report.asp?cmd=MWEDFResults&global_id=T0607300806&assigned_name=MW-2)

**P141**  
**WSW**  
**1/2 - 1 Mile**  
**Lower**

**CA WELLS      CAEDF0000033092**

Well ID:                      T0607300806-MW-5                      Well Type:                      MONITORING  
 Source:                      EDF                      Other Name:                      MW-5  
 GAMA PFAS Testing:                      Not Reported  
 Groundwater Quality Data:                      [https://gamagroundwater.waterboards.ca.gov/gama/gamamap/public/GamaDataDisplay.asp?dataset=EDF&samp\\_date=&global\\_id=T0607300806&assigned\\_name=MW-5&store\\_num=](https://gamagroundwater.waterboards.ca.gov/gama/gamamap/public/GamaDataDisplay.asp?dataset=EDF&samp_date=&global_id=T0607300806&assigned_name=MW-5&store_num=)  
 GeoTracker Data:                      [https://geotracker.waterboards.ca.gov/profile\\_report.asp?cmd=MWEDFResults&global\\_id=T0607300806&assigned\\_name=MW-5](https://geotracker.waterboards.ca.gov/profile_report.asp?cmd=MWEDFResults&global_id=T0607300806&assigned_name=MW-5)

**Q142**  
**SSW**  
**1/2 - 1 Mile**  
**Lower**

**CA WELLS      CADWR0000036172**

Well ID:                      16S01W02F003S                      Well Type:                      UNK  
 Source:                      Department of Water Resources  
 Other Name:                      16S01W02F003S                      GAMA PFAS Testing:                      Not Reported

## GEOCHECK® - PHYSICAL SETTING SOURCE MAP FINDINGS

Groundwater Quality Data: [https://gamagroundwater.waterboards.ca.gov/gama/gamamap/public/GamaDataDisplay.asp?dataset=DWR&samp\\_date=&global\\_id=&assigned\\_name=16S01W02F003S&store\\_num=](https://gamagroundwater.waterboards.ca.gov/gama/gamamap/public/GamaDataDisplay.asp?dataset=DWR&samp_date=&global_id=&assigned_name=16S01W02F003S&store_num=)  
 GeoTracker Data: Not Reported

**Q143**  
**SSW**  
 1/2 - 1 Mile  
 Lower

**CA WELLS      CADWR0000010643**

Well ID: 16S01W02F002S      Well Type: UNK  
 Source: Department of Water Resources  
 Other Name: 16S01W02F002S      GAMA PFAS Testing: Not Reported  
 Groundwater Quality Data: [https://gamagroundwater.waterboards.ca.gov/gama/gamamap/public/GamaDataDisplay.asp?dataset=DWR&samp\\_date=&global\\_id=&assigned\\_name=16S01W02F002S&store\\_num=](https://gamagroundwater.waterboards.ca.gov/gama/gamamap/public/GamaDataDisplay.asp?dataset=DWR&samp_date=&global_id=&assigned_name=16S01W02F002S&store_num=)  
 GeoTracker Data: Not Reported

**Q144**  
**SSW**  
 1/2 - 1 Mile  
 Lower

**CA WELLS      CADWR0000017666**

Well ID: 16S01W02F001S      Well Type: UNK  
 Source: Department of Water Resources  
 Other Name: 16S01W02F001S      GAMA PFAS Testing: Not Reported  
 Groundwater Quality Data: [https://gamagroundwater.waterboards.ca.gov/gama/gamamap/public/GamaDataDisplay.asp?dataset=DWR&samp\\_date=&global\\_id=&assigned\\_name=16S01W02F001S&store\\_num=](https://gamagroundwater.waterboards.ca.gov/gama/gamamap/public/GamaDataDisplay.asp?dataset=DWR&samp_date=&global_id=&assigned_name=16S01W02F001S&store_num=)  
 GeoTracker Data: Not Reported

**P145**  
**WSW**  
 1/2 - 1 Mile  
 Lower

**CA WELLS      CAEDF0000114370**

Well ID: T0607300806-MW-1      Well Type: MONITORING  
 Source: EDF      Other Name: MW-1  
 GAMA PFAS Testing: Not Reported  
 Groundwater Quality Data: [https://gamagroundwater.waterboards.ca.gov/gama/gamamap/public/GamaDataDisplay.asp?dataset=EDF&samp\\_date=&global\\_id=T0607300806&assigned\\_name=MW-1&store\\_num=](https://gamagroundwater.waterboards.ca.gov/gama/gamamap/public/GamaDataDisplay.asp?dataset=EDF&samp_date=&global_id=T0607300806&assigned_name=MW-1&store_num=)  
 GeoTracker Data: [https://geotracker.waterboards.ca.gov/profile\\_report.asp?cmd=MWEDFResults&global\\_id=T0607300806&assigned\\_name=MW-1](https://geotracker.waterboards.ca.gov/profile_report.asp?cmd=MWEDFResults&global_id=T0607300806&assigned_name=MW-1)

**P146**  
**WSW**  
 1/2 - 1 Mile  
 Lower

**CA WELLS      CAEDF0000017304**

Well ID: T0607300806-MW-6      Well Type: MONITORING  
 Source: EDF      Other Name: MW-6  
 GAMA PFAS Testing: Not Reported  
 Groundwater Quality Data: [https://gamagroundwater.waterboards.ca.gov/gama/gamamap/public/GamaDataDisplay.asp?dataset=EDF&samp\\_date=&global\\_id=T0607300806&assigned\\_name=MW-6&store\\_num=](https://gamagroundwater.waterboards.ca.gov/gama/gamamap/public/GamaDataDisplay.asp?dataset=EDF&samp_date=&global_id=T0607300806&assigned_name=MW-6&store_num=)  
 GeoTracker Data: [https://geotracker.waterboards.ca.gov/profile\\_report.asp?cmd=MWEDFResults&global\\_id=T0607300806&assigned\\_name=MW-6](https://geotracker.waterboards.ca.gov/profile_report.asp?cmd=MWEDFResults&global_id=T0607300806&assigned_name=MW-6)

## GEOCHECK® - PHYSICAL SETTING SOURCE MAP FINDINGS

Map ID  
Direction  
Distance  
Elevation

Database      EDR ID Number

**P147**  
**WSW**  
**1/2 - 1 Mile**  
**Lower**

**CA WELLS      CAEDF0000110338**

Well ID:	T0607300806-MW-3	Well Type:	MONITORING
Source:	EDF	Other Name:	MW-3
GAMA PFAS Testing:	Not Reported		
Groundwater Quality Data:	<a href="https://gamagroundwater.waterboards.ca.gov/gama/gamamap/public/GamaDataDisplay.asp?dataset=EDF&amp;samp_date=&amp;global_id=T0607300806&amp;assigned_name=MW-3&amp;store_num=">https://gamagroundwater.waterboards.ca.gov/gama/gamamap/public/GamaDataDisplay.asp?dataset=EDF&amp;samp_date=&amp;global_id=T0607300806&amp;assigned_name=MW-3&amp;store_num=</a>		
GeoTracker Data:	<a href="https://geotracker.waterboards.ca.gov/profile_report.asp?cmd=MWEDFResults&amp;global_id=T0607300806&amp;assigned_name=MW-3">https://geotracker.waterboards.ca.gov/profile_report.asp?cmd=MWEDFResults&amp;global_id=T0607300806&amp;assigned_name=MW-3</a>		

**P148**  
**WSW**  
**1/2 - 1 Mile**  
**Lower**

**CA WELLS      CAEDF0000107148**

Well ID:	T0607300806-MW-7	Well Type:	MONITORING
Source:	EDF	Other Name:	MW-7
GAMA PFAS Testing:	Not Reported		
Groundwater Quality Data:	<a href="https://gamagroundwater.waterboards.ca.gov/gama/gamamap/public/GamaDataDisplay.asp?dataset=EDF&amp;samp_date=&amp;global_id=T0607300806&amp;assigned_name=MW-7&amp;store_num=">https://gamagroundwater.waterboards.ca.gov/gama/gamamap/public/GamaDataDisplay.asp?dataset=EDF&amp;samp_date=&amp;global_id=T0607300806&amp;assigned_name=MW-7&amp;store_num=</a>		
GeoTracker Data:	<a href="https://geotracker.waterboards.ca.gov/profile_report.asp?cmd=MWEDFResults&amp;global_id=T0607300806&amp;assigned_name=MW-7">https://geotracker.waterboards.ca.gov/profile_report.asp?cmd=MWEDFResults&amp;global_id=T0607300806&amp;assigned_name=MW-7</a>		

**N149**  
**WSW**  
**1/2 - 1 Mile**  
**Lower**

**CA WELLS      CADWR0000027430**

Well ID:	16S01W02D002S	Well Type:	UNK
Source:	Department of Water Resources		
Other Name:	16S01W02D002S	GAMA PFAS Testing:	Not Reported
Groundwater Quality Data:	<a href="https://gamagroundwater.waterboards.ca.gov/gama/gamamap/public/GamaDataDisplay.asp?dataset=DWR&amp;samp_date=&amp;global_id=&amp;assigned_name=16S01W02D002S&amp;store_num=">https://gamagroundwater.waterboards.ca.gov/gama/gamamap/public/GamaDataDisplay.asp?dataset=DWR&amp;samp_date=&amp;global_id=&amp;assigned_name=16S01W02D002S&amp;store_num=</a>		
GeoTracker Data:	Not Reported		

**N150**  
**WSW**  
**1/2 - 1 Mile**  
**Lower**

**CA WELLS      CADWR0000003274**

Well ID:	16S01W02D007S	Well Type:	UNK
Source:	Department of Water Resources		
Other Name:	16S01W02D007S	GAMA PFAS Testing:	Not Reported
Groundwater Quality Data:	<a href="https://gamagroundwater.waterboards.ca.gov/gama/gamamap/public/GamaDataDisplay.asp?dataset=DWR&amp;samp_date=&amp;global_id=&amp;assigned_name=16S01W02D007S&amp;store_num=">https://gamagroundwater.waterboards.ca.gov/gama/gamamap/public/GamaDataDisplay.asp?dataset=DWR&amp;samp_date=&amp;global_id=&amp;assigned_name=16S01W02D007S&amp;store_num=</a>		
GeoTracker Data:	Not Reported		

## GEOCHECK® - PHYSICAL SETTING SOURCE MAP FINDINGS

Map ID  
Direction  
Distance  
Elevation

Database      EDR ID Number

**N151**  
**WSW**  
**1/2 - 1 Mile**  
**Lower**

**CA WELLS      CADWR0000023703**

Well ID: 16S01W02D006S      Well Type: UNK  
 Source: Department of Water Resources  
 Other Name: 16S01W02D006S      GAMA PFAS Testing: Not Reported  
 Groundwater Quality Data: [https://gamagroundwater.waterboards.ca.gov/gama/gamamap/public/GamaDataDisplay.asp?dataset=DWR&samp\\_date=&global\\_id=&assigned\\_name=16S01W02D006S&store\\_num=](https://gamagroundwater.waterboards.ca.gov/gama/gamamap/public/GamaDataDisplay.asp?dataset=DWR&samp_date=&global_id=&assigned_name=16S01W02D006S&store_num=)  
 GeoTracker Data: Not Reported

**N152**  
**WSW**  
**1/2 - 1 Mile**  
**Lower**

**CA WELLS      CADWR0000010276**

Well ID: 16S01W02D001S      Well Type: UNK  
 Source: Department of Water Resources  
 Other Name: 16S01W02D001S      GAMA PFAS Testing: Not Reported  
 Groundwater Quality Data: [https://gamagroundwater.waterboards.ca.gov/gama/gamamap/public/GamaDataDisplay.asp?dataset=DWR&samp\\_date=&global\\_id=&assigned\\_name=16S01W02D001S&store\\_num=](https://gamagroundwater.waterboards.ca.gov/gama/gamamap/public/GamaDataDisplay.asp?dataset=DWR&samp_date=&global_id=&assigned_name=16S01W02D001S&store_num=)  
 GeoTracker Data: Not Reported

**N153**  
**WSW**  
**1/2 - 1 Mile**  
**Lower**

**CA WELLS      CADWR0000016199**

Well ID: 16S01W02D003S      Well Type: UNK  
 Source: Department of Water Resources  
 Other Name: 16S01W02D003S      GAMA PFAS Testing: Not Reported  
 Groundwater Quality Data: [https://gamagroundwater.waterboards.ca.gov/gama/gamamap/public/GamaDataDisplay.asp?dataset=DWR&samp\\_date=&global\\_id=&assigned\\_name=16S01W02D003S&store\\_num=](https://gamagroundwater.waterboards.ca.gov/gama/gamamap/public/GamaDataDisplay.asp?dataset=DWR&samp_date=&global_id=&assigned_name=16S01W02D003S&store_num=)  
 GeoTracker Data: Not Reported

**N154**  
**WSW**  
**1/2 - 1 Mile**  
**Lower**

**CA WELLS      CADWR0000005399**

Well ID: 16S01W02D005S      Well Type: UNK  
 Source: Department of Water Resources  
 Other Name: 16S01W02D005S      GAMA PFAS Testing: Not Reported  
 Groundwater Quality Data: [https://gamagroundwater.waterboards.ca.gov/gama/gamamap/public/GamaDataDisplay.asp?dataset=DWR&samp\\_date=&global\\_id=&assigned\\_name=16S01W02D005S&store\\_num=](https://gamagroundwater.waterboards.ca.gov/gama/gamamap/public/GamaDataDisplay.asp?dataset=DWR&samp_date=&global_id=&assigned_name=16S01W02D005S&store_num=)  
 GeoTracker Data: Not Reported



## GEOCHECK® - PHYSICAL SETTING SOURCE MAP FINDINGS

Map ID  
Direction  
Distance  
Elevation

Database      EDR ID Number

**N155**  
**WSW**  
**1/2 - 1 Mile**  
**Lower**

**CA WELLS      CADWR0000007571**

Well ID: 16S01W02D004S      Well Type: UNK  
 Source: Department of Water Resources  
 Other Name: 16S01W02D004S      GAMA PFAS Testing: Not Reported  
 Groundwater Quality Data: [https://gamagroundwater.waterboards.ca.gov/gama/gamamap/public/GamaDataDisplay.asp?dataset=DWR&samp\\_date=&global\\_id=&assigned\\_name=16S01W02D004S&store\\_num=](https://gamagroundwater.waterboards.ca.gov/gama/gamamap/public/GamaDataDisplay.asp?dataset=DWR&samp_date=&global_id=&assigned_name=16S01W02D004S&store_num=)  
 GeoTracker Data: Not Reported

**P156**  
**WSW**  
**1/2 - 1 Mile**  
**Lower**

**CA WELLS      CAEDF0000086756**

Well ID: T0607300806-MW-4      Well Type: MONITORING  
 Source: EDF      Other Name: MW-4  
 GAMA PFAS Testing: Not Reported  
 Groundwater Quality Data: [https://gamagroundwater.waterboards.ca.gov/gama/gamamap/public/GamaDataDisplay.asp?dataset=EDF&samp\\_date=&global\\_id=T0607300806&assigned\\_name=MW-4&store\\_num=](https://gamagroundwater.waterboards.ca.gov/gama/gamamap/public/GamaDataDisplay.asp?dataset=EDF&samp_date=&global_id=T0607300806&assigned_name=MW-4&store_num=)  
 GeoTracker Data: [https://geotracker.waterboards.ca.gov/profile\\_report.asp?cmd=MWEDFResults&global\\_id=T0607300806&assigned\\_name=MW-4](https://geotracker.waterboards.ca.gov/profile_report.asp?cmd=MWEDFResults&global_id=T0607300806&assigned_name=MW-4)

**R157**  
**West**  
**1/2 - 1 Mile**  
**Lower**

**CA WELLS      CAEDF0000092699**

Well ID: SL209234198-MW-33A      Well Type: MONITORING  
 Source: EDF      Other Name: MW-33A  
 GAMA PFAS Testing: Not Reported  
 Groundwater Quality Data: [https://gamagroundwater.waterboards.ca.gov/gama/gamamap/public/GamaDataDisplay.asp?dataset=EDF&samp\\_date=&global\\_id=SL209234198&assigned\\_name=MW-33A&store\\_num=](https://gamagroundwater.waterboards.ca.gov/gama/gamamap/public/GamaDataDisplay.asp?dataset=EDF&samp_date=&global_id=SL209234198&assigned_name=MW-33A&store_num=)  
 GeoTracker Data: [https://geotracker.waterboards.ca.gov/profile\\_report.asp?cmd=MWEDFResults&global\\_id=SL209234198&assigned\\_name=MW-33A](https://geotracker.waterboards.ca.gov/profile_report.asp?cmd=MWEDFResults&global_id=SL209234198&assigned_name=MW-33A)

**R158**  
**West**  
**1/2 - 1 Mile**  
**Lower**

**CA WELLS      CAEDF0000049390**

Well ID: SL209234198-MW-33B      Well Type: MONITORING  
 Source: EDF      Other Name: MW-33B  
 GAMA PFAS Testing: Not Reported  
 Groundwater Quality Data: [https://gamagroundwater.waterboards.ca.gov/gama/gamamap/public/GamaDataDisplay.asp?dataset=EDF&samp\\_date=&global\\_id=SL209234198&assigned\\_name=MW-33B&store\\_num=](https://gamagroundwater.waterboards.ca.gov/gama/gamamap/public/GamaDataDisplay.asp?dataset=EDF&samp_date=&global_id=SL209234198&assigned_name=MW-33B&store_num=)  
 GeoTracker Data: [https://geotracker.waterboards.ca.gov/profile\\_report.asp?cmd=MWEDFResults&global\\_id=SL209234198&assigned\\_name=MW-33B](https://geotracker.waterboards.ca.gov/profile_report.asp?cmd=MWEDFResults&global_id=SL209234198&assigned_name=MW-33B)

## GEOCHECK® - PHYSICAL SETTING SOURCE MAP FINDINGS

Map ID  
Direction  
Distance  
Elevation

Database      EDR ID Number

**159**  
**West**  
**1/2 - 1 Mile**  
**Lower**

**CA WELLS      CAEDF0000014519**

Well ID:	SL209234198-MW-34	Well Type:	MONITORING
Source:	EDF	Other Name:	MW-34
GAMA PFAS Testing:	Not Reported		
Groundwater Quality Data:	<a href="https://gamagroundwater.waterboards.ca.gov/gama/gamamap/public/GamaDataDisplay.asp?dataset=EDF&amp;samp_date=&amp;global_id=SL209234198&amp;assigned_name=MW-34&amp;store_num=">https://gamagroundwater.waterboards.ca.gov/gama/gamamap/public/GamaDataDisplay.asp?dataset=EDF&amp;samp_date=&amp;global_id=SL209234198&amp;assigned_name=MW-34&amp;store_num=</a>		
GeoTracker Data:	<a href="https://geotracker.waterboards.ca.gov/profile_report.asp?cmd=MWEDFResults&amp;global_id=SL209234198&amp;assigned_name=MW-34">https://geotracker.waterboards.ca.gov/profile_report.asp?cmd=MWEDFResults&amp;global_id=SL209234198&amp;assigned_name=MW-34</a>		

**S160**  
**South**  
**1/2 - 1 Mile**  
**Lower**

**CA WELLS      CAEDF0000021574**

Well ID:	T0607302776-MW-8	Well Type:	MONITORING
Source:	EDF	Other Name:	MW-8
GAMA PFAS Testing:	Not Reported		
Groundwater Quality Data:	<a href="https://gamagroundwater.waterboards.ca.gov/gama/gamamap/public/GamaDataDisplay.asp?dataset=EDF&amp;samp_date=&amp;global_id=T0607302776&amp;assigned_name=MW-8&amp;store_num=">https://gamagroundwater.waterboards.ca.gov/gama/gamamap/public/GamaDataDisplay.asp?dataset=EDF&amp;samp_date=&amp;global_id=T0607302776&amp;assigned_name=MW-8&amp;store_num=</a>		
GeoTracker Data:	<a href="https://geotracker.waterboards.ca.gov/profile_report.asp?cmd=MWEDFResults&amp;global_id=T0607302776&amp;assigned_name=MW-8">https://geotracker.waterboards.ca.gov/profile_report.asp?cmd=MWEDFResults&amp;global_id=T0607302776&amp;assigned_name=MW-8</a>		

**S161**  
**South**  
**1/2 - 1 Mile**  
**Lower**

**CA WELLS      CAEDF0000106499**

Well ID:	T0607302776-MW-26	Well Type:	MONITORING
Source:	EDF	Other Name:	MW-26
GAMA PFAS Testing:	Not Reported		
Groundwater Quality Data:	<a href="https://gamagroundwater.waterboards.ca.gov/gama/gamamap/public/GamaDataDisplay.asp?dataset=EDF&amp;samp_date=&amp;global_id=T0607302776&amp;assigned_name=MW-26&amp;store_num=">https://gamagroundwater.waterboards.ca.gov/gama/gamamap/public/GamaDataDisplay.asp?dataset=EDF&amp;samp_date=&amp;global_id=T0607302776&amp;assigned_name=MW-26&amp;store_num=</a>		
GeoTracker Data:	<a href="https://geotracker.waterboards.ca.gov/profile_report.asp?cmd=MWEDFResults&amp;global_id=T0607302776&amp;assigned_name=MW-26">https://geotracker.waterboards.ca.gov/profile_report.asp?cmd=MWEDFResults&amp;global_id=T0607302776&amp;assigned_name=MW-26</a>		

**162**  
**NW**  
**1/2 - 1 Mile**  
**Lower**

**CA WELLS      CADWR0000010845**

Well ID:	15S01W35E001S	Well Type:	UNK
Source:	Department of Water Resources		
Other Name:	15S01W35E001S	GAMA PFAS Testing:	Not Reported
Groundwater Quality Data:	<a href="https://gamagroundwater.waterboards.ca.gov/gama/gamamap/public/GamaDataDisplay.asp?dataset=DWR&amp;samp_date=&amp;global_id=&amp;assigned_name=15S01W35E001S&amp;store_num=">https://gamagroundwater.waterboards.ca.gov/gama/gamamap/public/GamaDataDisplay.asp?dataset=DWR&amp;samp_date=&amp;global_id=&amp;assigned_name=15S01W35E001S&amp;store_num=</a>		
GeoTracker Data:	Not Reported		

## GEOCHECK® - PHYSICAL SETTING SOURCE MAP FINDINGS

Map ID  
Direction  
Distance  
Elevation

Database      EDR ID Number

**S163**  
**South**  
**1/2 - 1 Mile**  
**Lower**

**CA WELLS      CAEDF0000138027**

Well ID:	T0607302776-MW-15	Well Type:	MONITORING
Source:	EDF	Other Name:	MW-15
GAMA PFAS Testing:	Not Reported		
Groundwater Quality Data:	<a href="https://gamagroundwater.waterboards.ca.gov/gama/gamamap/public/GamaDataDisplay.asp?dataset=EDF&amp;samp_date=&amp;global_id=T0607302776&amp;assigned_name=MW-15&amp;store_num=">https://gamagroundwater.waterboards.ca.gov/gama/gamamap/public/GamaDataDisplay.asp?dataset=EDF&amp;samp_date=&amp;global_id=T0607302776&amp;assigned_name=MW-15&amp;store_num=</a>		
GeoTracker Data:	<a href="https://geotracker.waterboards.ca.gov/profile_report.asp?cmd=MWEDFResults&amp;global_id=T0607302776&amp;assigned_name=MW-15">https://geotracker.waterboards.ca.gov/profile_report.asp?cmd=MWEDFResults&amp;global_id=T0607302776&amp;assigned_name=MW-15</a>		

**S164**  
**South**  
**1/2 - 1 Mile**  
**Lower**

**CA WELLS      CAEDF0000017634**

Well ID:	T0607302872-MW-13	Well Type:	MONITORING
Source:	EDF	Other Name:	MW-13
GAMA PFAS Testing:	Not Reported		
Groundwater Quality Data:	<a href="https://gamagroundwater.waterboards.ca.gov/gama/gamamap/public/GamaDataDisplay.asp?dataset=EDF&amp;samp_date=&amp;global_id=T0607302872&amp;assigned_name=MW-13&amp;store_num=">https://gamagroundwater.waterboards.ca.gov/gama/gamamap/public/GamaDataDisplay.asp?dataset=EDF&amp;samp_date=&amp;global_id=T0607302872&amp;assigned_name=MW-13&amp;store_num=</a>		
GeoTracker Data:	<a href="https://geotracker.waterboards.ca.gov/profile_report.asp?cmd=MWEDFResults&amp;global_id=T0607302872&amp;assigned_name=MW-13">https://geotracker.waterboards.ca.gov/profile_report.asp?cmd=MWEDFResults&amp;global_id=T0607302872&amp;assigned_name=MW-13</a>		

**S165**  
**South**  
**1/2 - 1 Mile**  
**Lower**

**CA WELLS      CAEDF0000010594**

Well ID:	T0607302776-MW-1	Well Type:	MONITORING
Source:	EDF	Other Name:	MW-1
GAMA PFAS Testing:	Not Reported		
Groundwater Quality Data:	<a href="https://gamagroundwater.waterboards.ca.gov/gama/gamamap/public/GamaDataDisplay.asp?dataset=EDF&amp;samp_date=&amp;global_id=T0607302776&amp;assigned_name=MW-1&amp;store_num=">https://gamagroundwater.waterboards.ca.gov/gama/gamamap/public/GamaDataDisplay.asp?dataset=EDF&amp;samp_date=&amp;global_id=T0607302776&amp;assigned_name=MW-1&amp;store_num=</a>		
GeoTracker Data:	<a href="https://geotracker.waterboards.ca.gov/profile_report.asp?cmd=MWEDFResults&amp;global_id=T0607302776&amp;assigned_name=MW-1">https://geotracker.waterboards.ca.gov/profile_report.asp?cmd=MWEDFResults&amp;global_id=T0607302776&amp;assigned_name=MW-1</a>		

**S166**  
**South**  
**1/2 - 1 Mile**  
**Lower**

**CA WELLS      CAEDF0000100878**

Well ID:	T0607302776-MW-5	Well Type:	MONITORING
Source:	EDF	Other Name:	MW-5
GAMA PFAS Testing:	Not Reported		
Groundwater Quality Data:	<a href="https://gamagroundwater.waterboards.ca.gov/gama/gamamap/public/GamaDataDisplay.asp?dataset=EDF&amp;samp_date=&amp;global_id=T0607302776&amp;assigned_name=MW-5&amp;store_num=">https://gamagroundwater.waterboards.ca.gov/gama/gamamap/public/GamaDataDisplay.asp?dataset=EDF&amp;samp_date=&amp;global_id=T0607302776&amp;assigned_name=MW-5&amp;store_num=</a>		
GeoTracker Data:	<a href="https://geotracker.waterboards.ca.gov/profile_report.asp?cmd=MWEDFResults&amp;global_id=T0607302776&amp;assigned_name=MW-5">https://geotracker.waterboards.ca.gov/profile_report.asp?cmd=MWEDFResults&amp;global_id=T0607302776&amp;assigned_name=MW-5</a>		

## GEOCHECK® - PHYSICAL SETTING SOURCE MAP FINDINGS

Map ID  
Direction  
Distance  
Elevation

Database      EDR ID Number

**S167**  
**South**  
**1/2 - 1 Mile**  
**Lower**

**CA WELLS      CAEDF000006762**

Well ID:	T0607302776-MW-6	Well Type:	MONITORING
Source:	EDF	Other Name:	MW-6
GAMA PFAS Testing:	Not Reported		
Groundwater Quality Data:	<a href="https://gamagroundwater.waterboards.ca.gov/gama/gamamap/public/GamaDataDisplay.asp?dataset=EDF&amp;samp_date=&amp;global_id=T0607302776&amp;assigned_name=MW-6&amp;store_num=">https://gamagroundwater.waterboards.ca.gov/gama/gamamap/public/GamaDataDisplay.asp?dataset=EDF&amp;samp_date=&amp;global_id=T0607302776&amp;assigned_name=MW-6&amp;store_num=</a>		
GeoTracker Data:	<a href="https://geotracker.waterboards.ca.gov/profile_report.asp?cmd=MWEDFResults&amp;global_id=T0607302776&amp;assigned_name=MW-6">https://geotracker.waterboards.ca.gov/profile_report.asp?cmd=MWEDFResults&amp;global_id=T0607302776&amp;assigned_name=MW-6</a>		

**S168**  
**South**  
**1/2 - 1 Mile**  
**Lower**

**CA WELLS      CAEDF000009013**

Well ID:	T0607302776-MW-9	Well Type:	MONITORING
Source:	EDF	Other Name:	MW-9
GAMA PFAS Testing:	Not Reported		
Groundwater Quality Data:	<a href="https://gamagroundwater.waterboards.ca.gov/gama/gamamap/public/GamaDataDisplay.asp?dataset=EDF&amp;samp_date=&amp;global_id=T0607302776&amp;assigned_name=MW-9&amp;store_num=">https://gamagroundwater.waterboards.ca.gov/gama/gamamap/public/GamaDataDisplay.asp?dataset=EDF&amp;samp_date=&amp;global_id=T0607302776&amp;assigned_name=MW-9&amp;store_num=</a>		
GeoTracker Data:	<a href="https://geotracker.waterboards.ca.gov/profile_report.asp?cmd=MWEDFResults&amp;global_id=T0607302776&amp;assigned_name=MW-9">https://geotracker.waterboards.ca.gov/profile_report.asp?cmd=MWEDFResults&amp;global_id=T0607302776&amp;assigned_name=MW-9</a>		

**S169**  
**South**  
**1/2 - 1 Mile**  
**Lower**

**CA WELLS      CAEDF0000135271**

Well ID:	T0607302776-MW-2	Well Type:	MONITORING
Source:	EDF	Other Name:	MW-2
GAMA PFAS Testing:	Not Reported		
Groundwater Quality Data:	<a href="https://gamagroundwater.waterboards.ca.gov/gama/gamamap/public/GamaDataDisplay.asp?dataset=EDF&amp;samp_date=&amp;global_id=T0607302776&amp;assigned_name=MW-2&amp;store_num=">https://gamagroundwater.waterboards.ca.gov/gama/gamamap/public/GamaDataDisplay.asp?dataset=EDF&amp;samp_date=&amp;global_id=T0607302776&amp;assigned_name=MW-2&amp;store_num=</a>		
GeoTracker Data:	<a href="https://geotracker.waterboards.ca.gov/profile_report.asp?cmd=MWEDFResults&amp;global_id=T0607302776&amp;assigned_name=MW-2">https://geotracker.waterboards.ca.gov/profile_report.asp?cmd=MWEDFResults&amp;global_id=T0607302776&amp;assigned_name=MW-2</a>		

**S170**  
**South**  
**1/2 - 1 Mile**  
**Lower**

**CA WELLS      CAEDF0000049699**

Well ID:	T0607302776-MW-24	Well Type:	MONITORING
Source:	EDF	Other Name:	MW-24
GAMA PFAS Testing:	Not Reported		
Groundwater Quality Data:	<a href="https://gamagroundwater.waterboards.ca.gov/gama/gamamap/public/GamaDataDisplay.asp?dataset=EDF&amp;samp_date=&amp;global_id=T0607302776&amp;assigned_name=MW-24&amp;store_num=">https://gamagroundwater.waterboards.ca.gov/gama/gamamap/public/GamaDataDisplay.asp?dataset=EDF&amp;samp_date=&amp;global_id=T0607302776&amp;assigned_name=MW-24&amp;store_num=</a>		
GeoTracker Data:	<a href="https://geotracker.waterboards.ca.gov/profile_report.asp?cmd=MWEDFResults&amp;global_id=T0607302776&amp;assigned_name=MW-24">https://geotracker.waterboards.ca.gov/profile_report.asp?cmd=MWEDFResults&amp;global_id=T0607302776&amp;assigned_name=MW-24</a>		

## GEOCHECK® - PHYSICAL SETTING SOURCE MAP FINDINGS

Map ID  
Direction  
Distance  
Elevation

Database      EDR ID Number

**S171**  
**South**  
**1/2 - 1 Mile**  
**Lower**

**CA WELLS      CAEDF0000057123**

Well ID:	T0607302776-MW-25	Well Type:	MONITORING
Source:	EDF	Other Name:	MW-25
GAMA PFAS Testing:	Not Reported		
Groundwater Quality Data:	<a href="https://gamagroundwater.waterboards.ca.gov/gama/gamamap/public/GamaDataDisplay.asp?dataset=EDF&amp;samp_date=&amp;global_id=T0607302776&amp;assigned_name=MW-25&amp;store_num=">https://gamagroundwater.waterboards.ca.gov/gama/gamamap/public/GamaDataDisplay.asp?dataset=EDF&amp;samp_date=&amp;global_id=T0607302776&amp;assigned_name=MW-25&amp;store_num=</a>		
GeoTracker Data:	<a href="https://geotracker.waterboards.ca.gov/profile_report.asp?cmd=MWEDFResults&amp;global_id=T0607302776&amp;assigned_name=MW-25">https://geotracker.waterboards.ca.gov/profile_report.asp?cmd=MWEDFResults&amp;global_id=T0607302776&amp;assigned_name=MW-25</a>		

**S172**  
**South**  
**1/2 - 1 Mile**  
**Lower**

**CA WELLS      CAEDF0000074915**

Well ID:	T0607302872-MW-11	Well Type:	MONITORING
Source:	EDF	Other Name:	MW-11
GAMA PFAS Testing:	Not Reported		
Groundwater Quality Data:	<a href="https://gamagroundwater.waterboards.ca.gov/gama/gamamap/public/GamaDataDisplay.asp?dataset=EDF&amp;samp_date=&amp;global_id=T0607302872&amp;assigned_name=MW-11&amp;store_num=">https://gamagroundwater.waterboards.ca.gov/gama/gamamap/public/GamaDataDisplay.asp?dataset=EDF&amp;samp_date=&amp;global_id=T0607302872&amp;assigned_name=MW-11&amp;store_num=</a>		
GeoTracker Data:	<a href="https://geotracker.waterboards.ca.gov/profile_report.asp?cmd=MWEDFResults&amp;global_id=T0607302872&amp;assigned_name=MW-11">https://geotracker.waterboards.ca.gov/profile_report.asp?cmd=MWEDFResults&amp;global_id=T0607302872&amp;assigned_name=MW-11</a>		

**S173**  
**South**  
**1/2 - 1 Mile**  
**Lower**

**CA WELLS      CAEDF0000095538**

Well ID:	T0607302776-MW-14	Well Type:	MONITORING
Source:	EDF	Other Name:	MW-14
GAMA PFAS Testing:	Not Reported		
Groundwater Quality Data:	<a href="https://gamagroundwater.waterboards.ca.gov/gama/gamamap/public/GamaDataDisplay.asp?dataset=EDF&amp;samp_date=&amp;global_id=T0607302776&amp;assigned_name=MW-14&amp;store_num=">https://gamagroundwater.waterboards.ca.gov/gama/gamamap/public/GamaDataDisplay.asp?dataset=EDF&amp;samp_date=&amp;global_id=T0607302776&amp;assigned_name=MW-14&amp;store_num=</a>		
GeoTracker Data:	<a href="https://geotracker.waterboards.ca.gov/profile_report.asp?cmd=MWEDFResults&amp;global_id=T0607302776&amp;assigned_name=MW-14">https://geotracker.waterboards.ca.gov/profile_report.asp?cmd=MWEDFResults&amp;global_id=T0607302776&amp;assigned_name=MW-14</a>		

**S174**  
**South**  
**1/2 - 1 Mile**  
**Lower**

**CA WELLS      CAEDF0000117005**

Well ID:	T0607302776-MW-27	Well Type:	MONITORING
Source:	EDF	Other Name:	MW-27
GAMA PFAS Testing:	Not Reported		
Groundwater Quality Data:	<a href="https://gamagroundwater.waterboards.ca.gov/gama/gamamap/public/GamaDataDisplay.asp?dataset=EDF&amp;samp_date=&amp;global_id=T0607302776&amp;assigned_name=MW-27&amp;store_num=">https://gamagroundwater.waterboards.ca.gov/gama/gamamap/public/GamaDataDisplay.asp?dataset=EDF&amp;samp_date=&amp;global_id=T0607302776&amp;assigned_name=MW-27&amp;store_num=</a>		
GeoTracker Data:	<a href="https://geotracker.waterboards.ca.gov/profile_report.asp?cmd=MWEDFResults&amp;global_id=T0607302776&amp;assigned_name=MW-27">https://geotracker.waterboards.ca.gov/profile_report.asp?cmd=MWEDFResults&amp;global_id=T0607302776&amp;assigned_name=MW-27</a>		

## GEOCHECK® - PHYSICAL SETTING SOURCE MAP FINDINGS

Map ID  
Direction  
Distance  
Elevation

Database      EDR ID Number

**S175**  
**South**  
**1/2 - 1 Mile**  
**Lower**

**CA WELLS      CAEDF0000136852**

Well ID:	T0607302776-MW-3	Well Type:	MONITORING
Source:	EDF	Other Name:	MW-3
GAMA PFAS Testing:	Not Reported		
Groundwater Quality Data:	<a href="https://gamagroundwater.waterboards.ca.gov/gama/gamamap/public/GamaDataDisplay.asp?dataset=EDF&amp;samp_date=&amp;global_id=T0607302776&amp;assigned_name=MW-3&amp;store_num=">https://gamagroundwater.waterboards.ca.gov/gama/gamamap/public/GamaDataDisplay.asp?dataset=EDF&amp;samp_date=&amp;global_id=T0607302776&amp;assigned_name=MW-3&amp;store_num=</a>		
GeoTracker Data:	<a href="https://geotracker.waterboards.ca.gov/profile_report.asp?cmd=MWEDFResults&amp;global_id=T0607302776&amp;assigned_name=MW-3">https://geotracker.waterboards.ca.gov/profile_report.asp?cmd=MWEDFResults&amp;global_id=T0607302776&amp;assigned_name=MW-3</a>		

**S176**  
**South**  
**1/2 - 1 Mile**  
**Lower**

**CA WELLS      CAEDF0000021754**

Well ID:	T0607302776-MW-4	Well Type:	MONITORING
Source:	EDF	Other Name:	MW-4
GAMA PFAS Testing:	Not Reported		
Groundwater Quality Data:	<a href="https://gamagroundwater.waterboards.ca.gov/gama/gamamap/public/GamaDataDisplay.asp?dataset=EDF&amp;samp_date=&amp;global_id=T0607302776&amp;assigned_name=MW-4&amp;store_num=">https://gamagroundwater.waterboards.ca.gov/gama/gamamap/public/GamaDataDisplay.asp?dataset=EDF&amp;samp_date=&amp;global_id=T0607302776&amp;assigned_name=MW-4&amp;store_num=</a>		
GeoTracker Data:	<a href="https://geotracker.waterboards.ca.gov/profile_report.asp?cmd=MWEDFResults&amp;global_id=T0607302776&amp;assigned_name=MW-4">https://geotracker.waterboards.ca.gov/profile_report.asp?cmd=MWEDFResults&amp;global_id=T0607302776&amp;assigned_name=MW-4</a>		

**S177**  
**South**  
**1/2 - 1 Mile**  
**Lower**

**CA WELLS      CAEDF0000001346**

Well ID:	T0607302776-MW-7	Well Type:	MONITORING
Source:	EDF	Other Name:	MW-7
GAMA PFAS Testing:	Not Reported		
Groundwater Quality Data:	<a href="https://gamagroundwater.waterboards.ca.gov/gama/gamamap/public/GamaDataDisplay.asp?dataset=EDF&amp;samp_date=&amp;global_id=T0607302776&amp;assigned_name=MW-7&amp;store_num=">https://gamagroundwater.waterboards.ca.gov/gama/gamamap/public/GamaDataDisplay.asp?dataset=EDF&amp;samp_date=&amp;global_id=T0607302776&amp;assigned_name=MW-7&amp;store_num=</a>		
GeoTracker Data:	<a href="https://geotracker.waterboards.ca.gov/profile_report.asp?cmd=MWEDFResults&amp;global_id=T0607302776&amp;assigned_name=MW-7">https://geotracker.waterboards.ca.gov/profile_report.asp?cmd=MWEDFResults&amp;global_id=T0607302776&amp;assigned_name=MW-7</a>		

**S178**  
**South**  
**1/2 - 1 Mile**  
**Lower**

**CA WELLS      CAEDF0000122199**

Well ID:	T0607302776-MW-22	Well Type:	MONITORING
Source:	EDF	Other Name:	MW-22
GAMA PFAS Testing:	Not Reported		
Groundwater Quality Data:	<a href="https://gamagroundwater.waterboards.ca.gov/gama/gamamap/public/GamaDataDisplay.asp?dataset=EDF&amp;samp_date=&amp;global_id=T0607302776&amp;assigned_name=MW-22&amp;store_num=">https://gamagroundwater.waterboards.ca.gov/gama/gamamap/public/GamaDataDisplay.asp?dataset=EDF&amp;samp_date=&amp;global_id=T0607302776&amp;assigned_name=MW-22&amp;store_num=</a>		
GeoTracker Data:	<a href="https://geotracker.waterboards.ca.gov/profile_report.asp?cmd=MWEDFResults&amp;global_id=T0607302776&amp;assigned_name=MW-22">https://geotracker.waterboards.ca.gov/profile_report.asp?cmd=MWEDFResults&amp;global_id=T0607302776&amp;assigned_name=MW-22</a>		

## GEOCHECK® - PHYSICAL SETTING SOURCE MAP FINDINGS

Map ID  
Direction  
Distance  
Elevation

Database      EDR ID Number

**S179**  
**South**  
**1/2 - 1 Mile**  
**Lower**

**CA WELLS      CAEDF0000108892**

Well ID:	T0607302776-MW-20	Well Type:	MONITORING
Source:	EDF	Other Name:	MW-20
GAMA PFAS Testing:	Not Reported		
Groundwater Quality Data:	<a href="https://gamagroundwater.waterboards.ca.gov/gama/gamamap/public/GamaDataDisplay.asp?dataset=EDF&amp;samp_date=&amp;global_id=T0607302776&amp;assigned_name=MW-20&amp;store_num=">https://gamagroundwater.waterboards.ca.gov/gama/gamamap/public/GamaDataDisplay.asp?dataset=EDF&amp;samp_date=&amp;global_id=T0607302776&amp;assigned_name=MW-20&amp;store_num=</a>		
GeoTracker Data:	<a href="https://geotracker.waterboards.ca.gov/profile_report.asp?cmd=MWEDFResults&amp;global_id=T0607302776&amp;assigned_name=MW-20">https://geotracker.waterboards.ca.gov/profile_report.asp?cmd=MWEDFResults&amp;global_id=T0607302776&amp;assigned_name=MW-20</a>		

**S180**  
**South**  
**1/2 - 1 Mile**  
**Lower**

**CA WELLS      CAEDF0000049548**

Well ID:	T0607302776-MW-23	Well Type:	MONITORING
Source:	EDF	Other Name:	MW-23
GAMA PFAS Testing:	Not Reported		
Groundwater Quality Data:	<a href="https://gamagroundwater.waterboards.ca.gov/gama/gamamap/public/GamaDataDisplay.asp?dataset=EDF&amp;samp_date=&amp;global_id=T0607302776&amp;assigned_name=MW-23&amp;store_num=">https://gamagroundwater.waterboards.ca.gov/gama/gamamap/public/GamaDataDisplay.asp?dataset=EDF&amp;samp_date=&amp;global_id=T0607302776&amp;assigned_name=MW-23&amp;store_num=</a>		
GeoTracker Data:	<a href="https://geotracker.waterboards.ca.gov/profile_report.asp?cmd=MWEDFResults&amp;global_id=T0607302776&amp;assigned_name=MW-23">https://geotracker.waterboards.ca.gov/profile_report.asp?cmd=MWEDFResults&amp;global_id=T0607302776&amp;assigned_name=MW-23</a>		

**S181**  
**South**  
**1/2 - 1 Mile**  
**Lower**

**CA WELLS      CAEDF0000138655**

Well ID:	T0607302776-MW-13	Well Type:	MONITORING
Source:	EDF	Other Name:	MW-13
GAMA PFAS Testing:	Not Reported		
Groundwater Quality Data:	<a href="https://gamagroundwater.waterboards.ca.gov/gama/gamamap/public/GamaDataDisplay.asp?dataset=EDF&amp;samp_date=&amp;global_id=T0607302776&amp;assigned_name=MW-13&amp;store_num=">https://gamagroundwater.waterboards.ca.gov/gama/gamamap/public/GamaDataDisplay.asp?dataset=EDF&amp;samp_date=&amp;global_id=T0607302776&amp;assigned_name=MW-13&amp;store_num=</a>		
GeoTracker Data:	<a href="https://geotracker.waterboards.ca.gov/profile_report.asp?cmd=MWEDFResults&amp;global_id=T0607302776&amp;assigned_name=MW-13">https://geotracker.waterboards.ca.gov/profile_report.asp?cmd=MWEDFResults&amp;global_id=T0607302776&amp;assigned_name=MW-13</a>		

**S182**  
**South**  
**1/2 - 1 Mile**  
**Lower**

**CA WELLS      CAEDF0000063104**

Well ID:	T0607302872-MW-12	Well Type:	MONITORING
Source:	EDF	Other Name:	MW-12
GAMA PFAS Testing:	Not Reported		
Groundwater Quality Data:	<a href="https://gamagroundwater.waterboards.ca.gov/gama/gamamap/public/GamaDataDisplay.asp?dataset=EDF&amp;samp_date=&amp;global_id=T0607302872&amp;assigned_name=MW-12&amp;store_num=">https://gamagroundwater.waterboards.ca.gov/gama/gamamap/public/GamaDataDisplay.asp?dataset=EDF&amp;samp_date=&amp;global_id=T0607302872&amp;assigned_name=MW-12&amp;store_num=</a>		
GeoTracker Data:	<a href="https://geotracker.waterboards.ca.gov/profile_report.asp?cmd=MWEDFResults&amp;global_id=T0607302872&amp;assigned_name=MW-12">https://geotracker.waterboards.ca.gov/profile_report.asp?cmd=MWEDFResults&amp;global_id=T0607302872&amp;assigned_name=MW-12</a>		

## GEOCHECK® - PHYSICAL SETTING SOURCE MAP FINDINGS

Map ID  
Direction  
Distance  
Elevation

Database      EDR ID Number

**183**  
**West**  
**1/2 - 1 Mile**  
**Lower**

**CA WELLS      CAEDF0000074414**

Well ID:	SL209234198-MW-22	Well Type:	MONITORING
Source:	EDF	Other Name:	MW-22
GAMA PFAS Testing:	Not Reported		
Groundwater Quality Data:	<a href="https://gamagroundwater.waterboards.ca.gov/gama/gamamap/public/GamaDataDisplay.asp?dataset=EDF&amp;samp_date=&amp;global_id=SL209234198&amp;assigned_name=MW-22&amp;store_num=">https://gamagroundwater.waterboards.ca.gov/gama/gamamap/public/GamaDataDisplay.asp?dataset=EDF&amp;samp_date=&amp;global_id=SL209234198&amp;assigned_name=MW-22&amp;store_num=</a>		
GeoTracker Data:	<a href="https://geotracker.waterboards.ca.gov/profile_report.asp?cmd=MWEDFResults&amp;global_id=SL209234198&amp;assigned_name=MW-22">https://geotracker.waterboards.ca.gov/profile_report.asp?cmd=MWEDFResults&amp;global_id=SL209234198&amp;assigned_name=MW-22</a>		

**S184**  
**South**  
**1/2 - 1 Mile**  
**Lower**

**CA WELLS      CAEDF0000079923**

Well ID:	T0607302776-MW-16	Well Type:	MONITORING
Source:	EDF	Other Name:	MW-16
GAMA PFAS Testing:	Not Reported		
Groundwater Quality Data:	<a href="https://gamagroundwater.waterboards.ca.gov/gama/gamamap/public/GamaDataDisplay.asp?dataset=EDF&amp;samp_date=&amp;global_id=T0607302776&amp;assigned_name=MW-16&amp;store_num=">https://gamagroundwater.waterboards.ca.gov/gama/gamamap/public/GamaDataDisplay.asp?dataset=EDF&amp;samp_date=&amp;global_id=T0607302776&amp;assigned_name=MW-16&amp;store_num=</a>		
GeoTracker Data:	<a href="https://geotracker.waterboards.ca.gov/profile_report.asp?cmd=MWEDFResults&amp;global_id=T0607302776&amp;assigned_name=MW-16">https://geotracker.waterboards.ca.gov/profile_report.asp?cmd=MWEDFResults&amp;global_id=T0607302776&amp;assigned_name=MW-16</a>		

**S185**  
**South**  
**1/2 - 1 Mile**  
**Lower**

**CA WELLS      CAEDF0000065258**

Well ID:	T0607302776-MW-11	Well Type:	MONITORING
Source:	EDF	Other Name:	MW-11
GAMA PFAS Testing:	Not Reported		
Groundwater Quality Data:	<a href="https://gamagroundwater.waterboards.ca.gov/gama/gamamap/public/GamaDataDisplay.asp?dataset=EDF&amp;samp_date=&amp;global_id=T0607302776&amp;assigned_name=MW-11&amp;store_num=">https://gamagroundwater.waterboards.ca.gov/gama/gamamap/public/GamaDataDisplay.asp?dataset=EDF&amp;samp_date=&amp;global_id=T0607302776&amp;assigned_name=MW-11&amp;store_num=</a>		
GeoTracker Data:	<a href="https://geotracker.waterboards.ca.gov/profile_report.asp?cmd=MWEDFResults&amp;global_id=T0607302776&amp;assigned_name=MW-11">https://geotracker.waterboards.ca.gov/profile_report.asp?cmd=MWEDFResults&amp;global_id=T0607302776&amp;assigned_name=MW-11</a>		

**S186**  
**South**  
**1/2 - 1 Mile**  
**Lower**

**CA WELLS      CAEDF0000114459**

Well ID:	T0607302776-MW-21	Well Type:	MONITORING
Source:	EDF	Other Name:	MW-21
GAMA PFAS Testing:	Not Reported		
Groundwater Quality Data:	<a href="https://gamagroundwater.waterboards.ca.gov/gama/gamamap/public/GamaDataDisplay.asp?dataset=EDF&amp;samp_date=&amp;global_id=T0607302776&amp;assigned_name=MW-21&amp;store_num=">https://gamagroundwater.waterboards.ca.gov/gama/gamamap/public/GamaDataDisplay.asp?dataset=EDF&amp;samp_date=&amp;global_id=T0607302776&amp;assigned_name=MW-21&amp;store_num=</a>		
GeoTracker Data:	<a href="https://geotracker.waterboards.ca.gov/profile_report.asp?cmd=MWEDFResults&amp;global_id=T0607302776&amp;assigned_name=MW-21">https://geotracker.waterboards.ca.gov/profile_report.asp?cmd=MWEDFResults&amp;global_id=T0607302776&amp;assigned_name=MW-21</a>		



## GEOCHECK® - PHYSICAL SETTING SOURCE MAP FINDINGS

Map ID  
Direction  
Distance  
Elevation

Database      EDR ID Number

**S187**  
**South**  
**1/2 - 1 Mile**  
**Lower**

**CA WELLS      CAEDF0000090869**

Well ID:	T0607302776-MW-10	Well Type:	MONITORING
Source:	EDF	Other Name:	MW-10
GAMA PFAS Testing:	Not Reported		
Groundwater Quality Data:	<a href="https://gamagroundwater.waterboards.ca.gov/gama/gamamap/public/GamaDataDisplay.asp?dataset=EDF&amp;samp_date=&amp;global_id=T0607302776&amp;assigned_name=MW-10&amp;store_num=">https://gamagroundwater.waterboards.ca.gov/gama/gamamap/public/GamaDataDisplay.asp?dataset=EDF&amp;samp_date=&amp;global_id=T0607302776&amp;assigned_name=MW-10&amp;store_num=</a>		
GeoTracker Data:	<a href="https://geotracker.waterboards.ca.gov/profile_report.asp?cmd=MWEDFResults&amp;global_id=T0607302776&amp;assigned_name=MW-10">https://geotracker.waterboards.ca.gov/profile_report.asp?cmd=MWEDFResults&amp;global_id=T0607302776&amp;assigned_name=MW-10</a>		

**S188**  
**South**  
**1/2 - 1 Mile**  
**Lower**

**CA WELLS      CAEDF0000121079**

Well ID:	T0607302776-MW-12	Well Type:	MONITORING
Source:	EDF	Other Name:	MW-12
GAMA PFAS Testing:	Not Reported		
Groundwater Quality Data:	<a href="https://gamagroundwater.waterboards.ca.gov/gama/gamamap/public/GamaDataDisplay.asp?dataset=EDF&amp;samp_date=&amp;global_id=T0607302776&amp;assigned_name=MW-12&amp;store_num=">https://gamagroundwater.waterboards.ca.gov/gama/gamamap/public/GamaDataDisplay.asp?dataset=EDF&amp;samp_date=&amp;global_id=T0607302776&amp;assigned_name=MW-12&amp;store_num=</a>		
GeoTracker Data:	<a href="https://geotracker.waterboards.ca.gov/profile_report.asp?cmd=MWEDFResults&amp;global_id=T0607302776&amp;assigned_name=MW-12">https://geotracker.waterboards.ca.gov/profile_report.asp?cmd=MWEDFResults&amp;global_id=T0607302776&amp;assigned_name=MW-12</a>		

**S189**  
**South**  
**1/2 - 1 Mile**  
**Lower**

**CA WELLS      CAEDF0000041165**

Well ID:	T0607302776-MW-19	Well Type:	MONITORING
Source:	EDF	Other Name:	MW-19
GAMA PFAS Testing:	Not Reported		
Groundwater Quality Data:	<a href="https://gamagroundwater.waterboards.ca.gov/gama/gamamap/public/GamaDataDisplay.asp?dataset=EDF&amp;samp_date=&amp;global_id=T0607302776&amp;assigned_name=MW-19&amp;store_num=">https://gamagroundwater.waterboards.ca.gov/gama/gamamap/public/GamaDataDisplay.asp?dataset=EDF&amp;samp_date=&amp;global_id=T0607302776&amp;assigned_name=MW-19&amp;store_num=</a>		
GeoTracker Data:	<a href="https://geotracker.waterboards.ca.gov/profile_report.asp?cmd=MWEDFResults&amp;global_id=T0607302776&amp;assigned_name=MW-19">https://geotracker.waterboards.ca.gov/profile_report.asp?cmd=MWEDFResults&amp;global_id=T0607302776&amp;assigned_name=MW-19</a>		

**T190**  
**SW**  
**1/2 - 1 Mile**  
**Lower**

**CA WELLS      CAEDF0000103691**

Well ID:	T0608106469-MW-3	Well Type:	MONITORING
Source:	EDF	Other Name:	MW-3
GAMA PFAS Testing:	Not Reported		
Groundwater Quality Data:	<a href="https://gamagroundwater.waterboards.ca.gov/gama/gamamap/public/GamaDataDisplay.asp?dataset=EDF&amp;samp_date=&amp;global_id=T0608106469&amp;assigned_name=MW-3&amp;store_num=">https://gamagroundwater.waterboards.ca.gov/gama/gamamap/public/GamaDataDisplay.asp?dataset=EDF&amp;samp_date=&amp;global_id=T0608106469&amp;assigned_name=MW-3&amp;store_num=</a>		
GeoTracker Data:	<a href="https://geotracker.waterboards.ca.gov/profile_report.asp?cmd=MWEDFResults&amp;global_id=T0608106469&amp;assigned_name=MW-3">https://geotracker.waterboards.ca.gov/profile_report.asp?cmd=MWEDFResults&amp;global_id=T0608106469&amp;assigned_name=MW-3</a>		

## GEOCHECK® - PHYSICAL SETTING SOURCE MAP FINDINGS

Map ID  
Direction  
Distance  
Elevation

Database      EDR ID Number

**S191**  
**South**  
**1/2 - 1 Mile**  
**Lower**

**CA WELLS      CAEDF0000031825**

Well ID: T0607302776-MW-17      Well Type: MONITORING  
 Source: EDF      Other Name: MW-17  
 GAMA PFAS Testing: Not Reported  
 Groundwater Quality Data: [https://gamagroundwater.waterboards.ca.gov/gama/gamamap/public/GamaDataDisplay.asp?dataset=EDF&samp\\_date=&global\\_id=T0607302776&assigned\\_name=MW-17&store\\_num=](https://gamagroundwater.waterboards.ca.gov/gama/gamamap/public/GamaDataDisplay.asp?dataset=EDF&samp_date=&global_id=T0607302776&assigned_name=MW-17&store_num=)  
 GeoTracker Data: [https://geotracker.waterboards.ca.gov/profile\\_report.asp?cmd=MWEDFResults&global\\_id=T0607302776&assigned\\_name=MW-17](https://geotracker.waterboards.ca.gov/profile_report.asp?cmd=MWEDFResults&global_id=T0607302776&assigned_name=MW-17)

**S192**  
**South**  
**1/2 - 1 Mile**  
**Lower**

**CA WELLS      CAEDF0000040926**

Well ID: T0607302776-MW-18      Well Type: MONITORING  
 Source: EDF      Other Name: MW-18  
 GAMA PFAS Testing: Not Reported  
 Groundwater Quality Data: [https://gamagroundwater.waterboards.ca.gov/gama/gamamap/public/GamaDataDisplay.asp?dataset=EDF&samp\\_date=&global\\_id=T0607302776&assigned\\_name=MW-18&store\\_num=](https://gamagroundwater.waterboards.ca.gov/gama/gamamap/public/GamaDataDisplay.asp?dataset=EDF&samp_date=&global_id=T0607302776&assigned_name=MW-18&store_num=)  
 GeoTracker Data: [https://geotracker.waterboards.ca.gov/profile\\_report.asp?cmd=MWEDFResults&global\\_id=T0607302776&assigned\\_name=MW-18](https://geotracker.waterboards.ca.gov/profile_report.asp?cmd=MWEDFResults&global_id=T0607302776&assigned_name=MW-18)

**T193**  
**SW**  
**1/2 - 1 Mile**  
**Lower**

**CA WELLS      CAEDF0000082818**

Well ID: T0608106469-MW-1      Well Type: MONITORING  
 Source: EDF      Other Name: MW-1  
 GAMA PFAS Testing: Not Reported  
 Groundwater Quality Data: [https://gamagroundwater.waterboards.ca.gov/gama/gamamap/public/GamaDataDisplay.asp?dataset=EDF&samp\\_date=&global\\_id=T0608106469&assigned\\_name=MW-1&store\\_num=](https://gamagroundwater.waterboards.ca.gov/gama/gamamap/public/GamaDataDisplay.asp?dataset=EDF&samp_date=&global_id=T0608106469&assigned_name=MW-1&store_num=)  
 GeoTracker Data: [https://geotracker.waterboards.ca.gov/profile\\_report.asp?cmd=MWEDFResults&global\\_id=T0608106469&assigned\\_name=MW-1](https://geotracker.waterboards.ca.gov/profile_report.asp?cmd=MWEDFResults&global_id=T0608106469&assigned_name=MW-1)

**194**  
**South**  
**1/2 - 1 Mile**  
**Lower**

**CA WELLS      CAEDF0000034485**

Well ID: T0607302776-MW-28      Well Type: MONITORING  
 Source: EDF      Other Name: MW-28  
 GAMA PFAS Testing: Not Reported  
 Groundwater Quality Data: [https://gamagroundwater.waterboards.ca.gov/gama/gamamap/public/GamaDataDisplay.asp?dataset=EDF&samp\\_date=&global\\_id=T0607302776&assigned\\_name=MW-28&store\\_num=](https://gamagroundwater.waterboards.ca.gov/gama/gamamap/public/GamaDataDisplay.asp?dataset=EDF&samp_date=&global_id=T0607302776&assigned_name=MW-28&store_num=)  
 GeoTracker Data: [https://geotracker.waterboards.ca.gov/profile\\_report.asp?cmd=MWEDFResults&global\\_id=T0607302776&assigned\\_name=MW-28](https://geotracker.waterboards.ca.gov/profile_report.asp?cmd=MWEDFResults&global_id=T0607302776&assigned_name=MW-28)

## GEOCHECK® - PHYSICAL SETTING SOURCE MAP FINDINGS

Map ID  
Direction  
Distance  
Elevation

Database      EDR ID Number

**S195**  
**South**  
**1/2 - 1 Mile**  
**Lower**

**CA WELLS      CAEDF0000069220**

Well ID:	T0607302275-MW-8	Well Type:	MONITORING
Source:	EDF	Other Name:	MW-8
GAMA PFAS Testing:	Not Reported		
Groundwater Quality Data:	<a href="https://gamagroundwater.waterboards.ca.gov/gama/gamamap/public/GamaDataDisplay.asp?dataset=EDF&amp;samp_date=&amp;global_id=T0607302275&amp;assigned_name=MW-8&amp;store_num=">https://gamagroundwater.waterboards.ca.gov/gama/gamamap/public/GamaDataDisplay.asp?dataset=EDF&amp;samp_date=&amp;global_id=T0607302275&amp;assigned_name=MW-8&amp;store_num=</a>		
GeoTracker Data:	<a href="https://geotracker.waterboards.ca.gov/profile_report.asp?cmd=MWEDFResults&amp;global_id=T0607302275&amp;assigned_name=MW-8">https://geotracker.waterboards.ca.gov/profile_report.asp?cmd=MWEDFResults&amp;global_id=T0607302275&amp;assigned_name=MW-8</a>		

**S196**  
**South**  
**1/2 - 1 Mile**  
**Lower**

**CA WELLS      CAEDF0000084644**

Well ID:	T0607302275-MW-3	Well Type:	MONITORING
Source:	EDF	Other Name:	MW-3
GAMA PFAS Testing:	Not Reported		
Groundwater Quality Data:	<a href="https://gamagroundwater.waterboards.ca.gov/gama/gamamap/public/GamaDataDisplay.asp?dataset=EDF&amp;samp_date=&amp;global_id=T0607302275&amp;assigned_name=MW-3&amp;store_num=">https://gamagroundwater.waterboards.ca.gov/gama/gamamap/public/GamaDataDisplay.asp?dataset=EDF&amp;samp_date=&amp;global_id=T0607302275&amp;assigned_name=MW-3&amp;store_num=</a>		
GeoTracker Data:	<a href="https://geotracker.waterboards.ca.gov/profile_report.asp?cmd=MWEDFResults&amp;global_id=T0607302275&amp;assigned_name=MW-3">https://geotracker.waterboards.ca.gov/profile_report.asp?cmd=MWEDFResults&amp;global_id=T0607302275&amp;assigned_name=MW-3</a>		

**S197**  
**South**  
**1/2 - 1 Mile**  
**Lower**

**CA WELLS      CAEDF0000000523**

Well ID:	T0607302275-MW-2	Well Type:	MONITORING
Source:	EDF	Other Name:	MW-2
GAMA PFAS Testing:	Not Reported		
Groundwater Quality Data:	<a href="https://gamagroundwater.waterboards.ca.gov/gama/gamamap/public/GamaDataDisplay.asp?dataset=EDF&amp;samp_date=&amp;global_id=T0607302275&amp;assigned_name=MW-2&amp;store_num=">https://gamagroundwater.waterboards.ca.gov/gama/gamamap/public/GamaDataDisplay.asp?dataset=EDF&amp;samp_date=&amp;global_id=T0607302275&amp;assigned_name=MW-2&amp;store_num=</a>		
GeoTracker Data:	<a href="https://geotracker.waterboards.ca.gov/profile_report.asp?cmd=MWEDFResults&amp;global_id=T0607302275&amp;assigned_name=MW-2">https://geotracker.waterboards.ca.gov/profile_report.asp?cmd=MWEDFResults&amp;global_id=T0607302275&amp;assigned_name=MW-2</a>		

**S198**  
**South**  
**1/2 - 1 Mile**  
**Lower**

**CA WELLS      CAEDF0000051320**

Well ID:	T0607302275-MW-5	Well Type:	MONITORING
Source:	EDF	Other Name:	MW-5
GAMA PFAS Testing:	Not Reported		
Groundwater Quality Data:	<a href="https://gamagroundwater.waterboards.ca.gov/gama/gamamap/public/GamaDataDisplay.asp?dataset=EDF&amp;samp_date=&amp;global_id=T0607302275&amp;assigned_name=MW-5&amp;store_num=">https://gamagroundwater.waterboards.ca.gov/gama/gamamap/public/GamaDataDisplay.asp?dataset=EDF&amp;samp_date=&amp;global_id=T0607302275&amp;assigned_name=MW-5&amp;store_num=</a>		
GeoTracker Data:	<a href="https://geotracker.waterboards.ca.gov/profile_report.asp?cmd=MWEDFResults&amp;global_id=T0607302275&amp;assigned_name=MW-5">https://geotracker.waterboards.ca.gov/profile_report.asp?cmd=MWEDFResults&amp;global_id=T0607302275&amp;assigned_name=MW-5</a>		

## GEOCHECK® - PHYSICAL SETTING SOURCE MAP FINDINGS

Map ID  
Direction  
Distance  
Elevation

Database      EDR ID Number

**S199**  
**South**  
**1/2 - 1 Mile**  
**Lower**

**CA WELLS      CAEDF0000132073**

Well ID:	T0607302275-MW-4	Well Type:	MONITORING
Source:	EDF	Other Name:	MW-4
GAMA PFAS Testing:	Not Reported		
Groundwater Quality Data:	<a href="https://gamagroundwater.waterboards.ca.gov/gama/gamamap/public/GamaDataDisplay.asp?dataset=EDF&amp;samp_date=&amp;global_id=T0607302275&amp;assigned_name=MW-4&amp;store_num=">https://gamagroundwater.waterboards.ca.gov/gama/gamamap/public/GamaDataDisplay.asp?dataset=EDF&amp;samp_date=&amp;global_id=T0607302275&amp;assigned_name=MW-4&amp;store_num=</a>		
GeoTracker Data:	<a href="https://geotracker.waterboards.ca.gov/profile_report.asp?cmd=MWEDFResults&amp;global_id=T0607302275&amp;assigned_name=MW-4">https://geotracker.waterboards.ca.gov/profile_report.asp?cmd=MWEDFResults&amp;global_id=T0607302275&amp;assigned_name=MW-4</a>		

**S200**  
**South**  
**1/2 - 1 Mile**  
**Lower**

**CA WELLS      CAEDF0000102047**

Well ID:	T0607302275-MW-1	Well Type:	MONITORING
Source:	EDF	Other Name:	MW-1
GAMA PFAS Testing:	Not Reported		
Groundwater Quality Data:	<a href="https://gamagroundwater.waterboards.ca.gov/gama/gamamap/public/GamaDataDisplay.asp?dataset=EDF&amp;samp_date=&amp;global_id=T0607302275&amp;assigned_name=MW-1&amp;store_num=">https://gamagroundwater.waterboards.ca.gov/gama/gamamap/public/GamaDataDisplay.asp?dataset=EDF&amp;samp_date=&amp;global_id=T0607302275&amp;assigned_name=MW-1&amp;store_num=</a>		
GeoTracker Data:	<a href="https://geotracker.waterboards.ca.gov/profile_report.asp?cmd=MWEDFResults&amp;global_id=T0607302275&amp;assigned_name=MW-1">https://geotracker.waterboards.ca.gov/profile_report.asp?cmd=MWEDFResults&amp;global_id=T0607302275&amp;assigned_name=MW-1</a>		

**S201**  
**South**  
**1/2 - 1 Mile**  
**Lower**

**CA WELLS      CAEDF0000041954**

Well ID:	T0607302275-MW-7	Well Type:	MONITORING
Source:	EDF	Other Name:	MW-7
GAMA PFAS Testing:	Not Reported		
Groundwater Quality Data:	<a href="https://gamagroundwater.waterboards.ca.gov/gama/gamamap/public/GamaDataDisplay.asp?dataset=EDF&amp;samp_date=&amp;global_id=T0607302275&amp;assigned_name=MW-7&amp;store_num=">https://gamagroundwater.waterboards.ca.gov/gama/gamamap/public/GamaDataDisplay.asp?dataset=EDF&amp;samp_date=&amp;global_id=T0607302275&amp;assigned_name=MW-7&amp;store_num=</a>		
GeoTracker Data:	<a href="https://geotracker.waterboards.ca.gov/profile_report.asp?cmd=MWEDFResults&amp;global_id=T0607302275&amp;assigned_name=MW-7">https://geotracker.waterboards.ca.gov/profile_report.asp?cmd=MWEDFResults&amp;global_id=T0607302275&amp;assigned_name=MW-7</a>		

**T202**  
**SW**  
**1/2 - 1 Mile**  
**Lower**

**CA WELLS      CAEDF0000138772**

Well ID:	T0608106469-MW-2	Well Type:	MONITORING
Source:	EDF	Other Name:	MW-2
GAMA PFAS Testing:	Not Reported		
Groundwater Quality Data:	<a href="https://gamagroundwater.waterboards.ca.gov/gama/gamamap/public/GamaDataDisplay.asp?dataset=EDF&amp;samp_date=&amp;global_id=T0608106469&amp;assigned_name=MW-2&amp;store_num=">https://gamagroundwater.waterboards.ca.gov/gama/gamamap/public/GamaDataDisplay.asp?dataset=EDF&amp;samp_date=&amp;global_id=T0608106469&amp;assigned_name=MW-2&amp;store_num=</a>		
GeoTracker Data:	<a href="https://geotracker.waterboards.ca.gov/profile_report.asp?cmd=MWEDFResults&amp;global_id=T0608106469&amp;assigned_name=MW-2">https://geotracker.waterboards.ca.gov/profile_report.asp?cmd=MWEDFResults&amp;global_id=T0608106469&amp;assigned_name=MW-2</a>		

## GEOCHECK® - PHYSICAL SETTING SOURCE MAP FINDINGS

Map ID  
Direction  
Distance  
Elevation

Database      EDR ID Number

**S203**  
**South**  
**1/2 - 1 Mile**  
**Lower**

**CA WELLS      CAEDF0000045656**

Well ID:	T0607302275-MW-6	Well Type:	MONITORING
Source:	EDF	Other Name:	MW-6
GAMA PFAS Testing:	Not Reported		
Groundwater Quality Data:	<a href="https://gamagroundwater.waterboards.ca.gov/gama/gamamap/public/GamaDataDisplay.asp?dataset=EDF&amp;samp_date=&amp;global_id=T0607302275&amp;assigned_name=MW-6&amp;store_num=">https://gamagroundwater.waterboards.ca.gov/gama/gamamap/public/GamaDataDisplay.asp?dataset=EDF&amp;samp_date=&amp;global_id=T0607302275&amp;assigned_name=MW-6&amp;store_num=</a>		
GeoTracker Data:	<a href="https://geotracker.waterboards.ca.gov/profile_report.asp?cmd=MWEDFResults&amp;global_id=T0607302275&amp;assigned_name=MW-6">https://geotracker.waterboards.ca.gov/profile_report.asp?cmd=MWEDFResults&amp;global_id=T0607302275&amp;assigned_name=MW-6</a>		

**T204**  
**SW**  
**1/2 - 1 Mile**  
**Lower**

**CA WELLS      CAEDF0000117237**

Well ID:	T0608106469-MW-5	Well Type:	MONITORING
Source:	EDF	Other Name:	MW-5
GAMA PFAS Testing:	Not Reported		
Groundwater Quality Data:	<a href="https://gamagroundwater.waterboards.ca.gov/gama/gamamap/public/GamaDataDisplay.asp?dataset=EDF&amp;samp_date=&amp;global_id=T0608106469&amp;assigned_name=MW-5&amp;store_num=">https://gamagroundwater.waterboards.ca.gov/gama/gamamap/public/GamaDataDisplay.asp?dataset=EDF&amp;samp_date=&amp;global_id=T0608106469&amp;assigned_name=MW-5&amp;store_num=</a>		
GeoTracker Data:	<a href="https://geotracker.waterboards.ca.gov/profile_report.asp?cmd=MWEDFResults&amp;global_id=T0608106469&amp;assigned_name=MW-5">https://geotracker.waterboards.ca.gov/profile_report.asp?cmd=MWEDFResults&amp;global_id=T0608106469&amp;assigned_name=MW-5</a>		

**205**  
**SE**  
**1/2 - 1 Mile**  
**Higher**

**CA WELLS      CADWR0000017775**

Well ID:	16S01W01E001S	Well Type:	UNK
Source:	Department of Water Resources		
Other Name:	16S01W01E001S	GAMA PFAS Testing:	Not Reported
Groundwater Quality Data:	<a href="https://gamagroundwater.waterboards.ca.gov/gama/gamamap/public/GamaDataDisplay.asp?dataset=DWR&amp;samp_date=&amp;global_id=&amp;assigned_name=16S01W01E001S&amp;store_num=">https://gamagroundwater.waterboards.ca.gov/gama/gamamap/public/GamaDataDisplay.asp?dataset=DWR&amp;samp_date=&amp;global_id=&amp;assigned_name=16S01W01E001S&amp;store_num=</a>		
GeoTracker Data:	Not Reported		

**T206**  
**SW**  
**1/2 - 1 Mile**  
**Lower**

**CA WELLS      CAEDF0000034463**

Well ID:	T0608106469-MW-4	Well Type:	MONITORING
Source:	EDF	Other Name:	MW-4
GAMA PFAS Testing:	Not Reported		
Groundwater Quality Data:	<a href="https://gamagroundwater.waterboards.ca.gov/gama/gamamap/public/GamaDataDisplay.asp?dataset=EDF&amp;samp_date=&amp;global_id=T0608106469&amp;assigned_name=MW-4&amp;store_num=">https://gamagroundwater.waterboards.ca.gov/gama/gamamap/public/GamaDataDisplay.asp?dataset=EDF&amp;samp_date=&amp;global_id=T0608106469&amp;assigned_name=MW-4&amp;store_num=</a>		
GeoTracker Data:	<a href="https://geotracker.waterboards.ca.gov/profile_report.asp?cmd=MWEDFResults&amp;global_id=T0608106469&amp;assigned_name=MW-4">https://geotracker.waterboards.ca.gov/profile_report.asp?cmd=MWEDFResults&amp;global_id=T0608106469&amp;assigned_name=MW-4</a>		

## GEOCHECK® - PHYSICAL SETTING SOURCE MAP FINDINGS

Map ID  
Direction  
Distance  
Elevation

Database      EDR ID Number

**T207**  
**SW**  
**1/2 - 1 Mile**  
**Lower**

**CA WELLS      CAEDF0000031917**

Well ID: T0608106469-MW-8      Well Type: MONITORING  
 Source: EDF      Other Name: MW-8  
 GAMA PFAS Testing: Not Reported  
 Groundwater Quality Data: [https://gamagroundwater.waterboards.ca.gov/gama/gamamap/public/GamaDataDisplay.asp?dataset=EDF&samp\\_date=&global\\_id=T0608106469&assigned\\_name=MW-8&store\\_num=](https://gamagroundwater.waterboards.ca.gov/gama/gamamap/public/GamaDataDisplay.asp?dataset=EDF&samp_date=&global_id=T0608106469&assigned_name=MW-8&store_num=)  
 GeoTracker Data: [https://geotracker.waterboards.ca.gov/profile\\_report.asp?cmd=MWEDFResults&global\\_id=T0608106469&assigned\\_name=MW-8](https://geotracker.waterboards.ca.gov/profile_report.asp?cmd=MWEDFResults&global_id=T0608106469&assigned_name=MW-8)

**U208**  
**SW**  
**1/2 - 1 Mile**  
**Lower**

**AQUIFLOW      38025**

Site ID: Not Reported  
 Groundwater Flow: E  
 Shallow Water Depth: 18  
 Deep Water Depth: 23  
 Average Water Depth: Not Reported  
 Date: 01/19/1993

**209**  
**NW**  
**1/2 - 1 Mile**  
**Lower**

**AQUIFLOW      38793**

Site ID: Not Reported  
 Groundwater Flow: Not Reported  
 Shallow Water Depth: Not Reported  
 Deep Water Depth: Not Reported  
 Average Water Depth: 30  
 Date: 11/25/1987

**V210**  
**WSW**  
**1/2 - 1 Mile**  
**Lower**

**CA WELLS      CAEDF0000022328**

Well ID: T0608106469-MW-7      Well Type: MONITORING  
 Source: EDF      Other Name: MW-7  
 GAMA PFAS Testing: Not Reported  
 Groundwater Quality Data: [https://gamagroundwater.waterboards.ca.gov/gama/gamamap/public/GamaDataDisplay.asp?dataset=EDF&samp\\_date=&global\\_id=T0608106469&assigned\\_name=MW-7&store\\_num=](https://gamagroundwater.waterboards.ca.gov/gama/gamamap/public/GamaDataDisplay.asp?dataset=EDF&samp_date=&global_id=T0608106469&assigned_name=MW-7&store_num=)  
 GeoTracker Data: [https://geotracker.waterboards.ca.gov/profile\\_report.asp?cmd=MWEDFResults&global\\_id=T0608106469&assigned\\_name=MW-7](https://geotracker.waterboards.ca.gov/profile_report.asp?cmd=MWEDFResults&global_id=T0608106469&assigned_name=MW-7)

**W211**  
**SSE**  
**1/2 - 1 Mile**  
**Higher**

**CA WELLS      CAEDF0000015271**

Well ID: T0607302139-MW-13      Well Type: MONITORING  
 Source: EDF      Other Name: MW-13  
 GAMA PFAS Testing: Not Reported  
 Groundwater Quality Data: [https://gamagroundwater.waterboards.ca.gov/gama/gamamap/public/GamaDataDisplay.asp?dataset=EDF&samp\\_date=&global\\_id=T0607302139&assigned\\_name=MW-13&store\\_num=](https://gamagroundwater.waterboards.ca.gov/gama/gamamap/public/GamaDataDisplay.asp?dataset=EDF&samp_date=&global_id=T0607302139&assigned_name=MW-13&store_num=)  
 GeoTracker Data: [https://geotracker.waterboards.ca.gov/profile\\_report.asp?cmd=MWEDFResults&global\\_id=T0607302139&assigned\\_name=MW-13](https://geotracker.waterboards.ca.gov/profile_report.asp?cmd=MWEDFResults&global_id=T0607302139&assigned_name=MW-13)

## GEOCHECK® - PHYSICAL SETTING SOURCE MAP FINDINGS

Map ID  
Direction  
Distance  
Elevation

Database      EDR ID Number

**X212**  
**West**  
**1/2 - 1 Mile**  
**Lower**

**CA WELLS      CADWR0000016716**

Well ID:	15S01W34R005S	Well Type:	UNK
Source:	Department of Water Resources		
Other Name:	15S01W34R005S	GAMA PFAS Testing:	Not Reported
Groundwater Quality Data:	<a href="https://gamagroundwater.waterboards.ca.gov/gama/gamamap/public/GamaDataDisplay.asp?dataset=DWR&amp;samp_date=&amp;global_id=&amp;assigned_name=15S01W34R005S&amp;store_num=">https://gamagroundwater.waterboards.ca.gov/gama/gamamap/public/GamaDataDisplay.asp?dataset=DWR&amp;samp_date=&amp;global_id=&amp;assigned_name=15S01W34R005S&amp;store_num=</a>		
GeoTracker Data:	Not Reported		

**X213**  
**West**  
**1/2 - 1 Mile**  
**Lower**

**CA WELLS      CADWR0000015475**

Well ID:	15S01W34R002S	Well Type:	UNK
Source:	Department of Water Resources		
Other Name:	15S01W34R002S	GAMA PFAS Testing:	Not Reported
Groundwater Quality Data:	<a href="https://gamagroundwater.waterboards.ca.gov/gama/gamamap/public/GamaDataDisplay.asp?dataset=DWR&amp;samp_date=&amp;global_id=&amp;assigned_name=15S01W34R002S&amp;store_num=">https://gamagroundwater.waterboards.ca.gov/gama/gamamap/public/GamaDataDisplay.asp?dataset=DWR&amp;samp_date=&amp;global_id=&amp;assigned_name=15S01W34R002S&amp;store_num=</a>		
GeoTracker Data:	Not Reported		

**X214**  
**West**  
**1/2 - 1 Mile**  
**Lower**

**CA WELLS      CADWR0000013979**

Well ID:	15S01W34R001S	Well Type:	UNK
Source:	Department of Water Resources		
Other Name:	15S01W34R001S	GAMA PFAS Testing:	Not Reported
Groundwater Quality Data:	<a href="https://gamagroundwater.waterboards.ca.gov/gama/gamamap/public/GamaDataDisplay.asp?dataset=DWR&amp;samp_date=&amp;global_id=&amp;assigned_name=15S01W34R001S&amp;store_num=">https://gamagroundwater.waterboards.ca.gov/gama/gamamap/public/GamaDataDisplay.asp?dataset=DWR&amp;samp_date=&amp;global_id=&amp;assigned_name=15S01W34R001S&amp;store_num=</a>		
GeoTracker Data:	Not Reported		

**X215**  
**West**  
**1/2 - 1 Mile**  
**Lower**

**CA WELLS      CADWR0000019619**

Well ID:	15S01W34R003S	Well Type:	UNK
Source:	Department of Water Resources		
Other Name:	15S01W34R003S	GAMA PFAS Testing:	Not Reported
Groundwater Quality Data:	<a href="https://gamagroundwater.waterboards.ca.gov/gama/gamamap/public/GamaDataDisplay.asp?dataset=DWR&amp;samp_date=&amp;global_id=&amp;assigned_name=15S01W34R003S&amp;store_num=">https://gamagroundwater.waterboards.ca.gov/gama/gamamap/public/GamaDataDisplay.asp?dataset=DWR&amp;samp_date=&amp;global_id=&amp;assigned_name=15S01W34R003S&amp;store_num=</a>		
GeoTracker Data:	Not Reported		

## GEOCHECK® - PHYSICAL SETTING SOURCE MAP FINDINGS

Map ID  
Direction  
Distance  
Elevation

Database      EDR ID Number

**X216**  
**West**  
**1/2 - 1 Mile**  
**Lower**

**CA WELLS      CADWR0000036965**

Well ID: 15S01W34R004S      Well Type: UNK  
 Source: Department of Water Resources  
 Other Name: 15S01W34R004S      GAMA PFAS Testing: Not Reported  
 Groundwater Quality Data: [https://gamagroundwater.waterboards.ca.gov/gama/gamamap/public/GamaDataDisplay.asp?dataset=DWR&samp\\_date=&global\\_id=&assigned\\_name=15S01W34R004S&store\\_num=](https://gamagroundwater.waterboards.ca.gov/gama/gamamap/public/GamaDataDisplay.asp?dataset=DWR&samp_date=&global_id=&assigned_name=15S01W34R004S&store_num=)  
 GeoTracker Data: Not Reported

**V217**  
**WSW**  
**1/2 - 1 Mile**  
**Lower**

**CA WELLS      CAEDF0000034234**

Well ID: T0608106469-MW-9      Well Type: MONITORING  
 Source: EDF      Other Name: MW-9  
 GAMA PFAS Testing: Not Reported  
 Groundwater Quality Data: [https://gamagroundwater.waterboards.ca.gov/gama/gamamap/public/GamaDataDisplay.asp?dataset=EDF&samp\\_date=&global\\_id=T0608106469&assigned\\_name=MW-9&store\\_num=](https://gamagroundwater.waterboards.ca.gov/gama/gamamap/public/GamaDataDisplay.asp?dataset=EDF&samp_date=&global_id=T0608106469&assigned_name=MW-9&store_num=)  
 GeoTracker Data: [https://geotracker.waterboards.ca.gov/profile\\_report.asp?cmd=MWEDFResults&global\\_id=T0608106469&assigned\\_name=MW-9](https://geotracker.waterboards.ca.gov/profile_report.asp?cmd=MWEDFResults&global_id=T0608106469&assigned_name=MW-9)

**Y218**  
**SSW**  
**1/2 - 1 Mile**  
**Lower**

**CA WELLS      CAEDF0000072734**

Well ID: T0607399193-MW-4      Well Type: MONITORING  
 Source: EDF      Other Name: MW-4  
 GAMA PFAS Testing: Not Reported  
 Groundwater Quality Data: [https://gamagroundwater.waterboards.ca.gov/gama/gamamap/public/GamaDataDisplay.asp?dataset=EDF&samp\\_date=&global\\_id=T0607399193&assigned\\_name=MW-4&store\\_num=](https://gamagroundwater.waterboards.ca.gov/gama/gamamap/public/GamaDataDisplay.asp?dataset=EDF&samp_date=&global_id=T0607399193&assigned_name=MW-4&store_num=)  
 GeoTracker Data: [https://geotracker.waterboards.ca.gov/profile\\_report.asp?cmd=MWEDFResults&global\\_id=T0607399193&assigned\\_name=MW-4](https://geotracker.waterboards.ca.gov/profile_report.asp?cmd=MWEDFResults&global_id=T0607399193&assigned_name=MW-4)

**W219**  
**SSE**  
**1/2 - 1 Mile**  
**Higher**

**CA WELLS      CAEDF0000054259**

Well ID: T0607302139-MW-12      Well Type: MONITORING  
 Source: EDF      Other Name: MW-12  
 GAMA PFAS Testing: Not Reported  
 Groundwater Quality Data: [https://gamagroundwater.waterboards.ca.gov/gama/gamamap/public/GamaDataDisplay.asp?dataset=EDF&samp\\_date=&global\\_id=T0607302139&assigned\\_name=MW-12&store\\_num=](https://gamagroundwater.waterboards.ca.gov/gama/gamamap/public/GamaDataDisplay.asp?dataset=EDF&samp_date=&global_id=T0607302139&assigned_name=MW-12&store_num=)  
 GeoTracker Data: [https://geotracker.waterboards.ca.gov/profile\\_report.asp?cmd=MWEDFResults&global\\_id=T0607302139&assigned\\_name=MW-12](https://geotracker.waterboards.ca.gov/profile_report.asp?cmd=MWEDFResults&global_id=T0607302139&assigned_name=MW-12)



## GEOCHECK® - PHYSICAL SETTING SOURCE MAP FINDINGS

Map ID  
Direction  
Distance  
Elevation

Database      EDR ID Number

**Y220**  
**SSW**  
**1/2 - 1 Mile**  
**Lower**

**CA WELLS      CAEDF0000107257**

Well ID:	T0607399193-MW-6	Well Type:	MONITORING
Source:	EDF	Other Name:	MW-6
GAMA PFAS Testing:	Not Reported		
Groundwater Quality Data:	<a href="https://gamagroundwater.waterboards.ca.gov/gama/gamamap/public/GamaDataDisplay.asp?dataset=EDF&amp;samp_date=&amp;global_id=T0607399193&amp;assigned_name=MW-6&amp;store_num=">https://gamagroundwater.waterboards.ca.gov/gama/gamamap/public/GamaDataDisplay.asp?dataset=EDF&amp;samp_date=&amp;global_id=T0607399193&amp;assigned_name=MW-6&amp;store_num=</a>		
GeoTracker Data:	<a href="https://geotracker.waterboards.ca.gov/profile_report.asp?cmd=MWEDFResults&amp;global_id=T0607399193&amp;assigned_name=MW-6">https://geotracker.waterboards.ca.gov/profile_report.asp?cmd=MWEDFResults&amp;global_id=T0607399193&amp;assigned_name=MW-6</a>		

**U221**  
**SW**  
**1/2 - 1 Mile**  
**Lower**

**CA WELLS      CADWR0000023525**

Well ID:	16S01W02E004S	Well Type:	UNK
Source:	Department of Water Resources		
Other Name:	16S01W02E004S	GAMA PFAS Testing:	Not Reported
Groundwater Quality Data:	<a href="https://gamagroundwater.waterboards.ca.gov/gama/gamamap/public/GamaDataDisplay.asp?dataset=DWR&amp;samp_date=&amp;global_id=&amp;assigned_name=16S01W02E004S&amp;store_num=">https://gamagroundwater.waterboards.ca.gov/gama/gamamap/public/GamaDataDisplay.asp?dataset=DWR&amp;samp_date=&amp;global_id=&amp;assigned_name=16S01W02E004S&amp;store_num=</a>		
GeoTracker Data:	Not Reported		

**U222**  
**SW**  
**1/2 - 1 Mile**  
**Lower**

**CA WELLS      CADWR0000011850**

Well ID:	16S01W02E002S	Well Type:	UNK
Source:	Department of Water Resources		
Other Name:	16S01W02E002S	GAMA PFAS Testing:	Not Reported
Groundwater Quality Data:	<a href="https://gamagroundwater.waterboards.ca.gov/gama/gamamap/public/GamaDataDisplay.asp?dataset=DWR&amp;samp_date=&amp;global_id=&amp;assigned_name=16S01W02E002S&amp;store_num=">https://gamagroundwater.waterboards.ca.gov/gama/gamamap/public/GamaDataDisplay.asp?dataset=DWR&amp;samp_date=&amp;global_id=&amp;assigned_name=16S01W02E002S&amp;store_num=</a>		
GeoTracker Data:	Not Reported		

**U223**  
**SW**  
**1/2 - 1 Mile**  
**Lower**

**CA WELLS      CADWR0000027540**

Well ID:	16S01W02E003S	Well Type:	UNK
Source:	Department of Water Resources		
Other Name:	16S01W02E003S	GAMA PFAS Testing:	Not Reported
Groundwater Quality Data:	<a href="https://gamagroundwater.waterboards.ca.gov/gama/gamamap/public/GamaDataDisplay.asp?dataset=DWR&amp;samp_date=&amp;global_id=&amp;assigned_name=16S01W02E003S&amp;store_num=">https://gamagroundwater.waterboards.ca.gov/gama/gamamap/public/GamaDataDisplay.asp?dataset=DWR&amp;samp_date=&amp;global_id=&amp;assigned_name=16S01W02E003S&amp;store_num=</a>		
GeoTracker Data:	Not Reported		

## GEOCHECK® - PHYSICAL SETTING SOURCE MAP FINDINGS

Map ID  
Direction  
Distance  
Elevation

Database      EDR ID Number

**U224**  
**SW**  
**1/2 - 1 Mile**  
**Lower**

**CA WELLS      CADWR0000019500**

Well ID: 16S01W02E001S      Well Type: UNK  
 Source: Department of Water Resources  
 Other Name: 16S01W02E001S      GAMA PFAS Testing: Not Reported  
 Groundwater Quality Data: [https://gamagroundwater.waterboards.ca.gov/gama/gamamap/public/GamaDataDisplay.asp?dataset=DWR&samp\\_date=&global\\_id=&assigned\\_name=16S01W02E001S&store\\_num=](https://gamagroundwater.waterboards.ca.gov/gama/gamamap/public/GamaDataDisplay.asp?dataset=DWR&samp_date=&global_id=&assigned_name=16S01W02E001S&store_num=)  
 GeoTracker Data: Not Reported

**W225**  
**SSE**  
**1/2 - 1 Mile**  
**Higher**

**CA WELLS      CAEDF0000063847**

Well ID: T0607302139-MW-11      Well Type: MONITORING  
 Source: EDF      Other Name: MW-11  
 GAMA PFAS Testing: Not Reported  
 Groundwater Quality Data: [https://gamagroundwater.waterboards.ca.gov/gama/gamamap/public/GamaDataDisplay.asp?dataset=EDF&samp\\_date=&global\\_id=T0607302139&assigned\\_name=MW-11&store\\_num=](https://gamagroundwater.waterboards.ca.gov/gama/gamamap/public/GamaDataDisplay.asp?dataset=EDF&samp_date=&global_id=T0607302139&assigned_name=MW-11&store_num=)  
 GeoTracker Data: [https://geotracker.waterboards.ca.gov/profile\\_report.asp?cmd=MWEDFResults&global\\_id=T0607302139&assigned\\_name=MW-11](https://geotracker.waterboards.ca.gov/profile_report.asp?cmd=MWEDFResults&global_id=T0607302139&assigned_name=MW-11)

**Y226**  
**SSW**  
**1/2 - 1 Mile**  
**Lower**

**CA WELLS      CAEDF0000071639**

Well ID: T0607399193-MW-1      Well Type: MONITORING  
 Source: EDF      Other Name: MW-1  
 GAMA PFAS Testing: Not Reported  
 Groundwater Quality Data: [https://gamagroundwater.waterboards.ca.gov/gama/gamamap/public/GamaDataDisplay.asp?dataset=EDF&samp\\_date=&global\\_id=T0607399193&assigned\\_name=MW-1&store\\_num=](https://gamagroundwater.waterboards.ca.gov/gama/gamamap/public/GamaDataDisplay.asp?dataset=EDF&samp_date=&global_id=T0607399193&assigned_name=MW-1&store_num=)  
 GeoTracker Data: [https://geotracker.waterboards.ca.gov/profile\\_report.asp?cmd=MWEDFResults&global\\_id=T0607399193&assigned\\_name=MW-1](https://geotracker.waterboards.ca.gov/profile_report.asp?cmd=MWEDFResults&global_id=T0607399193&assigned_name=MW-1)

**Y227**  
**SSW**  
**1/2 - 1 Mile**  
**Lower**

**CA WELLS      CAEDF0000122807**

Well ID: T0607399193-MW-2      Well Type: MONITORING  
 Source: EDF      Other Name: MW-2  
 GAMA PFAS Testing: Not Reported  
 Groundwater Quality Data: [https://gamagroundwater.waterboards.ca.gov/gama/gamamap/public/GamaDataDisplay.asp?dataset=EDF&samp\\_date=&global\\_id=T0607399193&assigned\\_name=MW-2&store\\_num=](https://gamagroundwater.waterboards.ca.gov/gama/gamamap/public/GamaDataDisplay.asp?dataset=EDF&samp_date=&global_id=T0607399193&assigned_name=MW-2&store_num=)  
 GeoTracker Data: [https://geotracker.waterboards.ca.gov/profile\\_report.asp?cmd=MWEDFResults&global\\_id=T0607399193&assigned\\_name=MW-2](https://geotracker.waterboards.ca.gov/profile_report.asp?cmd=MWEDFResults&global_id=T0607399193&assigned_name=MW-2)

## GEOCHECK® - PHYSICAL SETTING SOURCE MAP FINDINGS

Map ID  
Direction  
Distance  
Elevation

Database      EDR ID Number

**W228**  
**SSE**  
**1/2 - 1 Mile**  
**Higher**

**CA WELLS      CAEDF0000065096**

Well ID:	T0607302139-MW-3	Well Type:	MONITORING
Source:	EDF	Other Name:	MW-3
GAMA PFAS Testing:	Not Reported		
Groundwater Quality Data:	<a href="https://gamagroundwater.waterboards.ca.gov/gama/gamamap/public/GamaDataDisplay.asp?dataset=EDF&amp;samp_date=&amp;global_id=T0607302139&amp;assigned_name=MW-3&amp;store_num=">https://gamagroundwater.waterboards.ca.gov/gama/gamamap/public/GamaDataDisplay.asp?dataset=EDF&amp;samp_date=&amp;global_id=T0607302139&amp;assigned_name=MW-3&amp;store_num=</a>		
GeoTracker Data:	<a href="https://geotracker.waterboards.ca.gov/profile_report.asp?cmd=MWEDFResults&amp;global_id=T0607302139&amp;assigned_name=MW-3">https://geotracker.waterboards.ca.gov/profile_report.asp?cmd=MWEDFResults&amp;global_id=T0607302139&amp;assigned_name=MW-3</a>		

**W229**  
**SSE**  
**1/2 - 1 Mile**  
**Higher**

**CA WELLS      CAEDF0000048025**

Well ID:	T0607302139-MW3	Well Type:	MONITORING
Source:	EDF	Other Name:	MW3
GAMA PFAS Testing:	Not Reported		
Groundwater Quality Data:	<a href="https://gamagroundwater.waterboards.ca.gov/gama/gamamap/public/GamaDataDisplay.asp?dataset=EDF&amp;samp_date=&amp;global_id=T0607302139&amp;assigned_name=MW3&amp;store_num=">https://gamagroundwater.waterboards.ca.gov/gama/gamamap/public/GamaDataDisplay.asp?dataset=EDF&amp;samp_date=&amp;global_id=T0607302139&amp;assigned_name=MW3&amp;store_num=</a>		
GeoTracker Data:	<a href="https://geotracker.waterboards.ca.gov/profile_report.asp?cmd=MWEDFResults&amp;global_id=T0607302139&amp;assigned_name=MW3">https://geotracker.waterboards.ca.gov/profile_report.asp?cmd=MWEDFResults&amp;global_id=T0607302139&amp;assigned_name=MW3</a>		

**W230**  
**SSE**  
**1/2 - 1 Mile**  
**Higher**

**CA WELLS      CAEDF0000095940**

Well ID:	T0607302139-MW2	Well Type:	MONITORING
Source:	EDF	Other Name:	MW2
GAMA PFAS Testing:	Not Reported		
Groundwater Quality Data:	<a href="https://gamagroundwater.waterboards.ca.gov/gama/gamamap/public/GamaDataDisplay.asp?dataset=EDF&amp;samp_date=&amp;global_id=T0607302139&amp;assigned_name=MW2&amp;store_num=">https://gamagroundwater.waterboards.ca.gov/gama/gamamap/public/GamaDataDisplay.asp?dataset=EDF&amp;samp_date=&amp;global_id=T0607302139&amp;assigned_name=MW2&amp;store_num=</a>		
GeoTracker Data:	<a href="https://geotracker.waterboards.ca.gov/profile_report.asp?cmd=MWEDFResults&amp;global_id=T0607302139&amp;assigned_name=MW2">https://geotracker.waterboards.ca.gov/profile_report.asp?cmd=MWEDFResults&amp;global_id=T0607302139&amp;assigned_name=MW2</a>		

**W231**  
**SSE**  
**1/2 - 1 Mile**  
**Higher**

**CA WELLS      CAEDF0000082932**

Well ID:	T0607302139-MW1	Well Type:	MONITORING
Source:	EDF	Other Name:	MW1
GAMA PFAS Testing:	Not Reported		
Groundwater Quality Data:	<a href="https://gamagroundwater.waterboards.ca.gov/gama/gamamap/public/GamaDataDisplay.asp?dataset=EDF&amp;samp_date=&amp;global_id=T0607302139&amp;assigned_name=MW1&amp;store_num=">https://gamagroundwater.waterboards.ca.gov/gama/gamamap/public/GamaDataDisplay.asp?dataset=EDF&amp;samp_date=&amp;global_id=T0607302139&amp;assigned_name=MW1&amp;store_num=</a>		
GeoTracker Data:	<a href="https://geotracker.waterboards.ca.gov/profile_report.asp?cmd=MWEDFResults&amp;global_id=T0607302139&amp;assigned_name=MW1">https://geotracker.waterboards.ca.gov/profile_report.asp?cmd=MWEDFResults&amp;global_id=T0607302139&amp;assigned_name=MW1</a>		

## GEOCHECK® - PHYSICAL SETTING SOURCE MAP FINDINGS

Map ID  
Direction  
Distance  
Elevation

Database      EDR ID Number

**W232**  
**SSE**  
**1/2 - 1 Mile**  
**Higher**

**CA WELLS      CAEDF0000114522**

Well ID:	T0607302139-MW-10	Well Type:	MONITORING
Source:	EDF	Other Name:	MW-10
GAMA PFAS Testing:	Not Reported		
Groundwater Quality Data:	<a href="https://gamagroundwater.waterboards.ca.gov/gama/gamamap/public/GamaDataDisplay.asp?dataset=EDF&amp;samp_date=&amp;global_id=T0607302139&amp;assigned_name=MW-10&amp;store_num=">https://gamagroundwater.waterboards.ca.gov/gama/gamamap/public/GamaDataDisplay.asp?dataset=EDF&amp;samp_date=&amp;global_id=T0607302139&amp;assigned_name=MW-10&amp;store_num=</a>		
GeoTracker Data:	<a href="https://geotracker.waterboards.ca.gov/profile_report.asp?cmd=MWEDFResults&amp;global_id=T0607302139&amp;assigned_name=MW-10">https://geotracker.waterboards.ca.gov/profile_report.asp?cmd=MWEDFResults&amp;global_id=T0607302139&amp;assigned_name=MW-10</a>		

**W233**  
**SSE**  
**1/2 - 1 Mile**  
**Higher**

**CA WELLS      CAEDF0000129445**

Well ID:	T0607302139-MW10	Well Type:	MONITORING
Source:	EDF	Other Name:	MW10
GAMA PFAS Testing:	Not Reported		
Groundwater Quality Data:	<a href="https://gamagroundwater.waterboards.ca.gov/gama/gamamap/public/GamaDataDisplay.asp?dataset=EDF&amp;samp_date=&amp;global_id=T0607302139&amp;assigned_name=MW10&amp;store_num=">https://gamagroundwater.waterboards.ca.gov/gama/gamamap/public/GamaDataDisplay.asp?dataset=EDF&amp;samp_date=&amp;global_id=T0607302139&amp;assigned_name=MW10&amp;store_num=</a>		
GeoTracker Data:	<a href="https://geotracker.waterboards.ca.gov/profile_report.asp?cmd=MWEDFResults&amp;global_id=T0607302139&amp;assigned_name=MW10">https://geotracker.waterboards.ca.gov/profile_report.asp?cmd=MWEDFResults&amp;global_id=T0607302139&amp;assigned_name=MW10</a>		

**W234**  
**SSE**  
**1/2 - 1 Mile**  
**Higher**

**CA WELLS      CAEDF0000022962**

Well ID:	T0607302139-MW4	Well Type:	MONITORING
Source:	EDF	Other Name:	MW4
GAMA PFAS Testing:	Not Reported		
Groundwater Quality Data:	<a href="https://gamagroundwater.waterboards.ca.gov/gama/gamamap/public/GamaDataDisplay.asp?dataset=EDF&amp;samp_date=&amp;global_id=T0607302139&amp;assigned_name=MW4&amp;store_num=">https://gamagroundwater.waterboards.ca.gov/gama/gamamap/public/GamaDataDisplay.asp?dataset=EDF&amp;samp_date=&amp;global_id=T0607302139&amp;assigned_name=MW4&amp;store_num=</a>		
GeoTracker Data:	<a href="https://geotracker.waterboards.ca.gov/profile_report.asp?cmd=MWEDFResults&amp;global_id=T0607302139&amp;assigned_name=MW4">https://geotracker.waterboards.ca.gov/profile_report.asp?cmd=MWEDFResults&amp;global_id=T0607302139&amp;assigned_name=MW4</a>		

**Y235**  
**SSW**  
**1/2 - 1 Mile**  
**Lower**

**CA WELLS      CAEDF0000084670**

Well ID:	T0607399193-MW-3	Well Type:	MONITORING
Source:	EDF	Other Name:	MW-3
GAMA PFAS Testing:	Not Reported		
Groundwater Quality Data:	<a href="https://gamagroundwater.waterboards.ca.gov/gama/gamamap/public/GamaDataDisplay.asp?dataset=EDF&amp;samp_date=&amp;global_id=T0607399193&amp;assigned_name=MW-3&amp;store_num=">https://gamagroundwater.waterboards.ca.gov/gama/gamamap/public/GamaDataDisplay.asp?dataset=EDF&amp;samp_date=&amp;global_id=T0607399193&amp;assigned_name=MW-3&amp;store_num=</a>		
GeoTracker Data:	<a href="https://geotracker.waterboards.ca.gov/profile_report.asp?cmd=MWEDFResults&amp;global_id=T0607399193&amp;assigned_name=MW-3">https://geotracker.waterboards.ca.gov/profile_report.asp?cmd=MWEDFResults&amp;global_id=T0607399193&amp;assigned_name=MW-3</a>		

## GEOCHECK® - PHYSICAL SETTING SOURCE MAP FINDINGS

Map ID  
Direction  
Distance  
Elevation

Database      EDR ID Number

**Y236**  
**SSW**  
**1/2 - 1 Mile**  
**Lower**

**CA WELLS      CAEDF0000114070**

Well ID: T0607399193-MW-5      Well Type: MONITORING  
 Source: EDF      Other Name: MW-5  
 GAMA PFAS Testing: Not Reported  
 Groundwater Quality Data: [https://gamagroundwater.waterboards.ca.gov/gama/gamamap/public/GamaDataDisplay.asp?dataset=EDF&samp\\_date=&global\\_id=T0607399193&assigned\\_name=MW-5&store\\_num=](https://gamagroundwater.waterboards.ca.gov/gama/gamamap/public/GamaDataDisplay.asp?dataset=EDF&samp_date=&global_id=T0607399193&assigned_name=MW-5&store_num=)  
 GeoTracker Data: [https://geotracker.waterboards.ca.gov/profile\\_report.asp?cmd=MWEDFResults&global\\_id=T0607399193&assigned\\_name=MW-5](https://geotracker.waterboards.ca.gov/profile_report.asp?cmd=MWEDFResults&global_id=T0607399193&assigned_name=MW-5)

**V237**  
**WSW**  
**1/2 - 1 Mile**  
**Lower**

**CA WELLS      CAEDF0000084525**

Well ID: T0608106469-MW-10      Well Type: MONITORING  
 Source: EDF      Other Name: MW-10  
 GAMA PFAS Testing: Not Reported  
 Groundwater Quality Data: [https://gamagroundwater.waterboards.ca.gov/gama/gamamap/public/GamaDataDisplay.asp?dataset=EDF&samp\\_date=&global\\_id=T0608106469&assigned\\_name=MW-10&store\\_num=](https://gamagroundwater.waterboards.ca.gov/gama/gamamap/public/GamaDataDisplay.asp?dataset=EDF&samp_date=&global_id=T0608106469&assigned_name=MW-10&store_num=)  
 GeoTracker Data: [https://geotracker.waterboards.ca.gov/profile\\_report.asp?cmd=MWEDFResults&global\\_id=T0608106469&assigned\\_name=MW-10](https://geotracker.waterboards.ca.gov/profile_report.asp?cmd=MWEDFResults&global_id=T0608106469&assigned_name=MW-10)

**W238**  
**SSE**  
**1/2 - 1 Mile**  
**Higher**

**CA WELLS      CAEDF0000093735**

Well ID: T0607302139-MW9      Well Type: MONITORING  
 Source: EDF      Other Name: MW9  
 GAMA PFAS Testing: Not Reported  
 Groundwater Quality Data: [https://gamagroundwater.waterboards.ca.gov/gama/gamamap/public/GamaDataDisplay.asp?dataset=EDF&samp\\_date=&global\\_id=T0607302139&assigned\\_name=MW9&store\\_num=](https://gamagroundwater.waterboards.ca.gov/gama/gamamap/public/GamaDataDisplay.asp?dataset=EDF&samp_date=&global_id=T0607302139&assigned_name=MW9&store_num=)  
 GeoTracker Data: [https://geotracker.waterboards.ca.gov/profile\\_report.asp?cmd=MWEDFResults&global\\_id=T0607302139&assigned\\_name=MW9](https://geotracker.waterboards.ca.gov/profile_report.asp?cmd=MWEDFResults&global_id=T0607302139&assigned_name=MW9)

**W239**  
**SSE**  
**1/2 - 1 Mile**  
**Higher**

**CA WELLS      CAEDF0000006864**

Well ID: T0607302139-MW-9      Well Type: MONITORING  
 Source: EDF      Other Name: MW-9  
 GAMA PFAS Testing: Not Reported  
 Groundwater Quality Data: [https://gamagroundwater.waterboards.ca.gov/gama/gamamap/public/GamaDataDisplay.asp?dataset=EDF&samp\\_date=&global\\_id=T0607302139&assigned\\_name=MW-9&store\\_num=](https://gamagroundwater.waterboards.ca.gov/gama/gamamap/public/GamaDataDisplay.asp?dataset=EDF&samp_date=&global_id=T0607302139&assigned_name=MW-9&store_num=)  
 GeoTracker Data: [https://geotracker.waterboards.ca.gov/profile\\_report.asp?cmd=MWEDFResults&global\\_id=T0607302139&assigned\\_name=MW-9](https://geotracker.waterboards.ca.gov/profile_report.asp?cmd=MWEDFResults&global_id=T0607302139&assigned_name=MW-9)

## GEOCHECK® - PHYSICAL SETTING SOURCE MAP FINDINGS

Map ID  
Direction  
Distance  
Elevation

Database      EDR ID Number

**W240**  
**SSE**  
**1/2 - 1 Mile**  
**Higher**

**CA WELLS      CAEDF0000082133**

Well ID:	T0607302139-MW-6	Well Type:	MONITORING
Source:	EDF	Other Name:	MW-6
GAMA PFAS Testing:	Not Reported		
Groundwater Quality Data:	<a href="https://gamagroundwater.waterboards.ca.gov/gama/gamamap/public/GamaDataDisplay.asp?dataset=EDF&amp;samp_date=&amp;global_id=T0607302139&amp;assigned_name=MW-6&amp;store_num=">https://gamagroundwater.waterboards.ca.gov/gama/gamamap/public/GamaDataDisplay.asp?dataset=EDF&amp;samp_date=&amp;global_id=T0607302139&amp;assigned_name=MW-6&amp;store_num=</a>		
GeoTracker Data:	<a href="https://geotracker.waterboards.ca.gov/profile_report.asp?cmd=MWEDFResults&amp;global_id=T0607302139&amp;assigned_name=MW-6">https://geotracker.waterboards.ca.gov/profile_report.asp?cmd=MWEDFResults&amp;global_id=T0607302139&amp;assigned_name=MW-6</a>		

**W241**  
**SSE**  
**1/2 - 1 Mile**  
**Higher**

**CA WELLS      CAEDF0000060499**

Well ID:	T0607302139-MW6	Well Type:	MONITORING
Source:	EDF	Other Name:	MW6
GAMA PFAS Testing:	Not Reported		
Groundwater Quality Data:	<a href="https://gamagroundwater.waterboards.ca.gov/gama/gamamap/public/GamaDataDisplay.asp?dataset=EDF&amp;samp_date=&amp;global_id=T0607302139&amp;assigned_name=MW6&amp;store_num=">https://gamagroundwater.waterboards.ca.gov/gama/gamamap/public/GamaDataDisplay.asp?dataset=EDF&amp;samp_date=&amp;global_id=T0607302139&amp;assigned_name=MW6&amp;store_num=</a>		
GeoTracker Data:	<a href="https://geotracker.waterboards.ca.gov/profile_report.asp?cmd=MWEDFResults&amp;global_id=T0607302139&amp;assigned_name=MW6">https://geotracker.waterboards.ca.gov/profile_report.asp?cmd=MWEDFResults&amp;global_id=T0607302139&amp;assigned_name=MW6</a>		

**Z242**  
**South**  
**1/2 - 1 Mile**  
**Lower**

**CA WELLS      CADWR0000028095**

Well ID:	16S01W02K002S	Well Type:	UNK
Source:	Department of Water Resources		
Other Name:	16S01W02K002S	GAMA PFAS Testing:	Not Reported
Groundwater Quality Data:	<a href="https://gamagroundwater.waterboards.ca.gov/gama/gamamap/public/GamaDataDisplay.asp?dataset=DWR&amp;samp_date=&amp;global_id=&amp;assigned_name=16S01W02K002S&amp;store_num=">https://gamagroundwater.waterboards.ca.gov/gama/gamamap/public/GamaDataDisplay.asp?dataset=DWR&amp;samp_date=&amp;global_id=&amp;assigned_name=16S01W02K002S&amp;store_num=</a>		
GeoTracker Data:	Not Reported		

**Z243**  
**South**  
**1/2 - 1 Mile**  
**Lower**

**CA WELLS      CADWR0000034009**

Well ID:	16S01W02K006S	Well Type:	UNK
Source:	Department of Water Resources		
Other Name:	16S01W02K006S	GAMA PFAS Testing:	Not Reported
Groundwater Quality Data:	<a href="https://gamagroundwater.waterboards.ca.gov/gama/gamamap/public/GamaDataDisplay.asp?dataset=DWR&amp;samp_date=&amp;global_id=&amp;assigned_name=16S01W02K006S&amp;store_num=">https://gamagroundwater.waterboards.ca.gov/gama/gamamap/public/GamaDataDisplay.asp?dataset=DWR&amp;samp_date=&amp;global_id=&amp;assigned_name=16S01W02K006S&amp;store_num=</a>		
GeoTracker Data:	Not Reported		

## GEOCHECK® - PHYSICAL SETTING SOURCE MAP FINDINGS

Map ID  
Direction  
Distance  
Elevation

Database      EDR ID Number

**Z244**  
**South**  
**1/2 - 1 Mile**  
**Lower**

**CA WELLS      CADWR0000036891**

Well ID:                      16S01W02K005S                      Well Type:                      UNK  
 Source:                      Department of Water Resources  
 Other Name:                16S01W02K005S                      GAMA PFAS Testing:              Not Reported  
 Groundwater Quality Data:    [https://gamagroundwater.waterboards.ca.gov/gama/gamamap/public/GamaDataDisplay.asp?dataset=DWR&samp\\_date=&global\\_id=&assigned\\_name=16S01W02K005S&store\\_num=](https://gamagroundwater.waterboards.ca.gov/gama/gamamap/public/GamaDataDisplay.asp?dataset=DWR&samp_date=&global_id=&assigned_name=16S01W02K005S&store_num=)  
 GeoTracker Data:              Not Reported

**Z245**  
**South**  
**1/2 - 1 Mile**  
**Lower**

**CA WELLS      CADWR0000033325**

Well ID:                      16S01W02K003S                      Well Type:                      UNK  
 Source:                      Department of Water Resources  
 Other Name:                16S01W02K003S                      GAMA PFAS Testing:              Not Reported  
 Groundwater Quality Data:    [https://gamagroundwater.waterboards.ca.gov/gama/gamamap/public/GamaDataDisplay.asp?dataset=DWR&samp\\_date=&global\\_id=&assigned\\_name=16S01W02K003S&store\\_num=](https://gamagroundwater.waterboards.ca.gov/gama/gamamap/public/GamaDataDisplay.asp?dataset=DWR&samp_date=&global_id=&assigned_name=16S01W02K003S&store_num=)  
 GeoTracker Data:              Not Reported

**Z246**  
**South**  
**1/2 - 1 Mile**  
**Lower**

**CA WELLS      CADWR0000021896**

Well ID:                      16S01W02K004S                      Well Type:                      UNK  
 Source:                      Department of Water Resources  
 Other Name:                16S01W02K004S                      GAMA PFAS Testing:              Not Reported  
 Groundwater Quality Data:    [https://gamagroundwater.waterboards.ca.gov/gama/gamamap/public/GamaDataDisplay.asp?dataset=DWR&samp\\_date=&global\\_id=&assigned\\_name=16S01W02K004S&store\\_num=](https://gamagroundwater.waterboards.ca.gov/gama/gamamap/public/GamaDataDisplay.asp?dataset=DWR&samp_date=&global_id=&assigned_name=16S01W02K004S&store_num=)  
 GeoTracker Data:              Not Reported

**W247**  
**SSE**  
**1/2 - 1 Mile**  
**Higher**

**CA WELLS      CAEDF0000131441**

Well ID:                      T0607302139-MW5                      Well Type:                      MONITORING  
 Source:                      EDF                                      Other Name:                      MW5  
 GAMA PFAS Testing:              Not Reported  
 Groundwater Quality Data:    [https://gamagroundwater.waterboards.ca.gov/gama/gamamap/public/GamaDataDisplay.asp?dataset=EDF&samp\\_date=&global\\_id=T0607302139&assigned\\_name=MW5&store\\_num=](https://gamagroundwater.waterboards.ca.gov/gama/gamamap/public/GamaDataDisplay.asp?dataset=EDF&samp_date=&global_id=T0607302139&assigned_name=MW5&store_num=)  
 GeoTracker Data:              [https://geotracker.waterboards.ca.gov/profile\\_report.asp?cmd=MWEDFResults&global\\_id=T0607302139&assigned\\_name=MW5](https://geotracker.waterboards.ca.gov/profile_report.asp?cmd=MWEDFResults&global_id=T0607302139&assigned_name=MW5)

## GEOCHECK® - PHYSICAL SETTING SOURCE MAP FINDINGS

Map ID  
Direction  
Distance  
Elevation

Database      EDR ID Number

**W248**  
**SSE**  
**1/2 - 1 Mile**  
**Higher**

**CA WELLS      CAEDF0000120793**

Well ID:	T0607302139-MW-5	Well Type:	MONITORING
Source:	EDF	Other Name:	MW-5
GAMA PFAS Testing:	Not Reported		
Groundwater Quality Data:	<a href="https://gamagroundwater.waterboards.ca.gov/gama/gamamap/public/GamaDataDisplay.asp?dataset=EDF&amp;samp_date=&amp;global_id=T0607302139&amp;assigned_name=MW-5&amp;store_num=">https://gamagroundwater.waterboards.ca.gov/gama/gamamap/public/GamaDataDisplay.asp?dataset=EDF&amp;samp_date=&amp;global_id=T0607302139&amp;assigned_name=MW-5&amp;store_num=</a>		
GeoTracker Data:	<a href="https://geotracker.waterboards.ca.gov/profile_report.asp?cmd=MWEDFResults&amp;global_id=T0607302139&amp;assigned_name=MW-5">https://geotracker.waterboards.ca.gov/profile_report.asp?cmd=MWEDFResults&amp;global_id=T0607302139&amp;assigned_name=MW-5</a>		

**V249**  
**WSW**  
**1/2 - 1 Mile**  
**Lower**

**CA WELLS      CAEDF0000040189**

Well ID:	T0608106469-MW-11	Well Type:	MONITORING
Source:	EDF	Other Name:	MW-11
GAMA PFAS Testing:	Not Reported		
Groundwater Quality Data:	<a href="https://gamagroundwater.waterboards.ca.gov/gama/gamamap/public/GamaDataDisplay.asp?dataset=EDF&amp;samp_date=&amp;global_id=T0608106469&amp;assigned_name=MW-11&amp;store_num=">https://gamagroundwater.waterboards.ca.gov/gama/gamamap/public/GamaDataDisplay.asp?dataset=EDF&amp;samp_date=&amp;global_id=T0608106469&amp;assigned_name=MW-11&amp;store_num=</a>		
GeoTracker Data:	<a href="https://geotracker.waterboards.ca.gov/profile_report.asp?cmd=MWEDFResults&amp;global_id=T0608106469&amp;assigned_name=MW-11">https://geotracker.waterboards.ca.gov/profile_report.asp?cmd=MWEDFResults&amp;global_id=T0608106469&amp;assigned_name=MW-11</a>		

**W250**  
**SSE**  
**1/2 - 1 Mile**  
**Higher**

**CA WELLS      CAEDF0000086515**

Well ID:	T0607302139-MW-7	Well Type:	MONITORING
Source:	EDF	Other Name:	MW-7
GAMA PFAS Testing:	Not Reported		
Groundwater Quality Data:	<a href="https://gamagroundwater.waterboards.ca.gov/gama/gamamap/public/GamaDataDisplay.asp?dataset=EDF&amp;samp_date=&amp;global_id=T0607302139&amp;assigned_name=MW-7&amp;store_num=">https://gamagroundwater.waterboards.ca.gov/gama/gamamap/public/GamaDataDisplay.asp?dataset=EDF&amp;samp_date=&amp;global_id=T0607302139&amp;assigned_name=MW-7&amp;store_num=</a>		
GeoTracker Data:	<a href="https://geotracker.waterboards.ca.gov/profile_report.asp?cmd=MWEDFResults&amp;global_id=T0607302139&amp;assigned_name=MW-7">https://geotracker.waterboards.ca.gov/profile_report.asp?cmd=MWEDFResults&amp;global_id=T0607302139&amp;assigned_name=MW-7</a>		

**W251**  
**SSE**  
**1/2 - 1 Mile**  
**Higher**

**CA WELLS      CAEDF0000064366**

Well ID:	T0607302139-MW7	Well Type:	MONITORING
Source:	EDF	Other Name:	MW7
GAMA PFAS Testing:	Not Reported		
Groundwater Quality Data:	<a href="https://gamagroundwater.waterboards.ca.gov/gama/gamamap/public/GamaDataDisplay.asp?dataset=EDF&amp;samp_date=&amp;global_id=T0607302139&amp;assigned_name=MW7&amp;store_num=">https://gamagroundwater.waterboards.ca.gov/gama/gamamap/public/GamaDataDisplay.asp?dataset=EDF&amp;samp_date=&amp;global_id=T0607302139&amp;assigned_name=MW7&amp;store_num=</a>		
GeoTracker Data:	<a href="https://geotracker.waterboards.ca.gov/profile_report.asp?cmd=MWEDFResults&amp;global_id=T0607302139&amp;assigned_name=MW7">https://geotracker.waterboards.ca.gov/profile_report.asp?cmd=MWEDFResults&amp;global_id=T0607302139&amp;assigned_name=MW7</a>		



## GEOCHECK® - PHYSICAL SETTING SOURCE MAP FINDINGS

Map ID  
Direction  
Distance  
Elevation

Database      EDR ID Number

**W252**  
**SSE**  
**1/2 - 1 Mile**  
**Higher**

**CA WELLS      CAEDF0000095851**

Well ID:	T0607302139-MW-8	Well Type:	MONITORING
Source:	EDF	Other Name:	MW-8
GAMA PFAS Testing:	Not Reported		
Groundwater Quality Data:	<a href="https://gamagroundwater.waterboards.ca.gov/gama/gamamap/public/GamaDataDisplay.asp?dataset=EDF&amp;samp_date=&amp;global_id=T0607302139&amp;assigned_name=MW-8&amp;store_num=">https://gamagroundwater.waterboards.ca.gov/gama/gamamap/public/GamaDataDisplay.asp?dataset=EDF&amp;samp_date=&amp;global_id=T0607302139&amp;assigned_name=MW-8&amp;store_num=</a>		
GeoTracker Data:	<a href="https://geotracker.waterboards.ca.gov/profile_report.asp?cmd=MWEDFResults&amp;global_id=T0607302139&amp;assigned_name=MW-8">https://geotracker.waterboards.ca.gov/profile_report.asp?cmd=MWEDFResults&amp;global_id=T0607302139&amp;assigned_name=MW-8</a>		

**W253**  
**SSE**  
**1/2 - 1 Mile**  
**Higher**

**CA WELLS      CAEDF0000085956**

Well ID:	T0607302139-MW8	Well Type:	MONITORING
Source:	EDF	Other Name:	MW8
GAMA PFAS Testing:	Not Reported		
Groundwater Quality Data:	<a href="https://gamagroundwater.waterboards.ca.gov/gama/gamamap/public/GamaDataDisplay.asp?dataset=EDF&amp;samp_date=&amp;global_id=T0607302139&amp;assigned_name=MW8&amp;store_num=">https://gamagroundwater.waterboards.ca.gov/gama/gamamap/public/GamaDataDisplay.asp?dataset=EDF&amp;samp_date=&amp;global_id=T0607302139&amp;assigned_name=MW8&amp;store_num=</a>		
GeoTracker Data:	<a href="https://geotracker.waterboards.ca.gov/profile_report.asp?cmd=MWEDFResults&amp;global_id=T0607302139&amp;assigned_name=MW8">https://geotracker.waterboards.ca.gov/profile_report.asp?cmd=MWEDFResults&amp;global_id=T0607302139&amp;assigned_name=MW8</a>		

**AA254**  
**SSE**  
**1/2 - 1 Mile**  
**Lower**

**CA WELLS      CADWR0000009552**

Well ID:	16S01W02J001S	Well Type:	UNK
Source:	Department of Water Resources		
Other Name:	16S01W02J001S	GAMA PFAS Testing:	Not Reported
Groundwater Quality Data:	<a href="https://gamagroundwater.waterboards.ca.gov/gama/gamamap/public/GamaDataDisplay.asp?dataset=DWR&amp;samp_date=&amp;global_id=&amp;assigned_name=16S01W02J001S&amp;store_num=">https://gamagroundwater.waterboards.ca.gov/gama/gamamap/public/GamaDataDisplay.asp?dataset=DWR&amp;samp_date=&amp;global_id=&amp;assigned_name=16S01W02J001S&amp;store_num=</a>		
GeoTracker Data:	Not Reported		

**AA255**  
**SSE**  
**1/2 - 1 Mile**  
**Lower**

**CA WELLS      CADWR0000024238**

Well ID:	16S01W02J002S	Well Type:	UNK
Source:	Department of Water Resources		
Other Name:	16S01W02J002S	GAMA PFAS Testing:	Not Reported
Groundwater Quality Data:	<a href="https://gamagroundwater.waterboards.ca.gov/gama/gamamap/public/GamaDataDisplay.asp?dataset=DWR&amp;samp_date=&amp;global_id=&amp;assigned_name=16S01W02J002S&amp;store_num=">https://gamagroundwater.waterboards.ca.gov/gama/gamamap/public/GamaDataDisplay.asp?dataset=DWR&amp;samp_date=&amp;global_id=&amp;assigned_name=16S01W02J002S&amp;store_num=</a>		
GeoTracker Data:	Not Reported		

## GEOCHECK® - PHYSICAL SETTING SOURCE MAP FINDINGS

Map ID  
Direction  
Distance  
Elevation

Database      EDR ID Number

**AB256**  
**WSW**  
**1/2 - 1 Mile**  
**Lower**

**CA WELLS      CADWR0000020258**

Well ID:	16S01W03A002S	Well Type:	UNK
Source:	Department of Water Resources		
Other Name:	16S01W03A002S	GAMA PFAS Testing:	Not Reported
Groundwater Quality Data:	<a href="https://gamagroundwater.waterboards.ca.gov/gama/gamamap/public/GamaDataDisplay.asp?dataset=DWR&amp;samp_date=&amp;global_id=&amp;assigned_name=16S01W03A002S&amp;store_num=">https://gamagroundwater.waterboards.ca.gov/gama/gamamap/public/GamaDataDisplay.asp?dataset=DWR&amp;samp_date=&amp;global_id=&amp;assigned_name=16S01W03A002S&amp;store_num=</a>		
GeoTracker Data:	Not Reported		

**AB257**  
**WSW**  
**1/2 - 1 Mile**  
**Lower**

**CA WELLS      CADWR0000005086**

Well ID:	16S01W03A005S	Well Type:	UNK
Source:	Department of Water Resources		
Other Name:	16S01W03A005S	GAMA PFAS Testing:	Not Reported
Groundwater Quality Data:	<a href="https://gamagroundwater.waterboards.ca.gov/gama/gamamap/public/GamaDataDisplay.asp?dataset=DWR&amp;samp_date=&amp;global_id=&amp;assigned_name=16S01W03A005S&amp;store_num=">https://gamagroundwater.waterboards.ca.gov/gama/gamamap/public/GamaDataDisplay.asp?dataset=DWR&amp;samp_date=&amp;global_id=&amp;assigned_name=16S01W03A005S&amp;store_num=</a>		
GeoTracker Data:	Not Reported		

**AB258**  
**WSW**  
**1/2 - 1 Mile**  
**Lower**

**CA WELLS      CADWR0000027523**

Well ID:	16S01W03A004S	Well Type:	UNK
Source:	Department of Water Resources		
Other Name:	16S01W03A004S	GAMA PFAS Testing:	Not Reported
Groundwater Quality Data:	<a href="https://gamagroundwater.waterboards.ca.gov/gama/gamamap/public/GamaDataDisplay.asp?dataset=DWR&amp;samp_date=&amp;global_id=&amp;assigned_name=16S01W03A004S&amp;store_num=">https://gamagroundwater.waterboards.ca.gov/gama/gamamap/public/GamaDataDisplay.asp?dataset=DWR&amp;samp_date=&amp;global_id=&amp;assigned_name=16S01W03A004S&amp;store_num=</a>		
GeoTracker Data:	Not Reported		

**AB259**  
**WSW**  
**1/2 - 1 Mile**  
**Lower**

**CA WELLS      CADWR0000004660**

Well ID:	16S01W03A001S	Well Type:	UNK
Source:	Department of Water Resources		
Other Name:	16S01W03A001S	GAMA PFAS Testing:	Not Reported
Groundwater Quality Data:	<a href="https://gamagroundwater.waterboards.ca.gov/gama/gamamap/public/GamaDataDisplay.asp?dataset=DWR&amp;samp_date=&amp;global_id=&amp;assigned_name=16S01W03A001S&amp;store_num=">https://gamagroundwater.waterboards.ca.gov/gama/gamamap/public/GamaDataDisplay.asp?dataset=DWR&amp;samp_date=&amp;global_id=&amp;assigned_name=16S01W03A001S&amp;store_num=</a>		
GeoTracker Data:	Not Reported		

## GEOCHECK® - PHYSICAL SETTING SOURCE MAP FINDINGS

Map ID  
Direction  
Distance  
Elevation

Database      EDR ID Number

**Y260**  
**SSW**  
**1/2 - 1 Mile**  
**Lower**

**CA WELLS      CAEDF0000128386**

Well ID:	T0608166582-MW-2	Well Type:	MONITORING
Source:	EDF	Other Name:	MW-2
GAMA PFAS Testing:	Not Reported		
Groundwater Quality Data:	<a href="https://gamagroundwater.waterboards.ca.gov/gama/gamamap/public/GamaDataDisplay.asp?dataset=EDF&amp;samp_date=&amp;global_id=T0608166582&amp;assigned_name=MW-2&amp;store_num=">https://gamagroundwater.waterboards.ca.gov/gama/gamamap/public/GamaDataDisplay.asp?dataset=EDF&amp;samp_date=&amp;global_id=T0608166582&amp;assigned_name=MW-2&amp;store_num=</a>		
GeoTracker Data:	<a href="https://geotracker.waterboards.ca.gov/profile_report.asp?cmd=MWEDFResults&amp;global_id=T0608166582&amp;assigned_name=MW-2">https://geotracker.waterboards.ca.gov/profile_report.asp?cmd=MWEDFResults&amp;global_id=T0608166582&amp;assigned_name=MW-2</a>		

**Y261**  
**SSW**  
**1/2 - 1 Mile**  
**Lower**

**CA WELLS      CAEDF0000070891**

Well ID:	T0608166582-MW-5	Well Type:	MONITORING
Source:	EDF	Other Name:	MW-5
GAMA PFAS Testing:	Not Reported		
Groundwater Quality Data:	<a href="https://gamagroundwater.waterboards.ca.gov/gama/gamamap/public/GamaDataDisplay.asp?dataset=EDF&amp;samp_date=&amp;global_id=T0608166582&amp;assigned_name=MW-5&amp;store_num=">https://gamagroundwater.waterboards.ca.gov/gama/gamamap/public/GamaDataDisplay.asp?dataset=EDF&amp;samp_date=&amp;global_id=T0608166582&amp;assigned_name=MW-5&amp;store_num=</a>		
GeoTracker Data:	<a href="https://geotracker.waterboards.ca.gov/profile_report.asp?cmd=MWEDFResults&amp;global_id=T0608166582&amp;assigned_name=MW-5">https://geotracker.waterboards.ca.gov/profile_report.asp?cmd=MWEDFResults&amp;global_id=T0608166582&amp;assigned_name=MW-5</a>		

**Y262**  
**SSW**  
**1/2 - 1 Mile**  
**Lower**

**CA WELLS      CAEDF0000002204**

Well ID:	T0608166582-MW-1	Well Type:	MONITORING
Source:	EDF	Other Name:	MW-1
GAMA PFAS Testing:	Not Reported		
Groundwater Quality Data:	<a href="https://gamagroundwater.waterboards.ca.gov/gama/gamamap/public/GamaDataDisplay.asp?dataset=EDF&amp;samp_date=&amp;global_id=T0608166582&amp;assigned_name=MW-1&amp;store_num=">https://gamagroundwater.waterboards.ca.gov/gama/gamamap/public/GamaDataDisplay.asp?dataset=EDF&amp;samp_date=&amp;global_id=T0608166582&amp;assigned_name=MW-1&amp;store_num=</a>		
GeoTracker Data:	<a href="https://geotracker.waterboards.ca.gov/profile_report.asp?cmd=MWEDFResults&amp;global_id=T0608166582&amp;assigned_name=MW-1">https://geotracker.waterboards.ca.gov/profile_report.asp?cmd=MWEDFResults&amp;global_id=T0608166582&amp;assigned_name=MW-1</a>		

**263**  
**WNW**  
**1/2 - 1 Mile**  
**Lower**

**CA WELLS      CAEDF0000050786**

Well ID:	SL209234198-MW-35	Well Type:	MONITORING
Source:	EDF	Other Name:	MW-35
GAMA PFAS Testing:	Not Reported		
Groundwater Quality Data:	<a href="https://gamagroundwater.waterboards.ca.gov/gama/gamamap/public/GamaDataDisplay.asp?dataset=EDF&amp;samp_date=&amp;global_id=SL209234198&amp;assigned_name=MW-35&amp;store_num=">https://gamagroundwater.waterboards.ca.gov/gama/gamamap/public/GamaDataDisplay.asp?dataset=EDF&amp;samp_date=&amp;global_id=SL209234198&amp;assigned_name=MW-35&amp;store_num=</a>		
GeoTracker Data:	<a href="https://geotracker.waterboards.ca.gov/profile_report.asp?cmd=MWEDFResults&amp;global_id=SL209234198&amp;assigned_name=MW-35">https://geotracker.waterboards.ca.gov/profile_report.asp?cmd=MWEDFResults&amp;global_id=SL209234198&amp;assigned_name=MW-35</a>		

## GEOCHECK® - PHYSICAL SETTING SOURCE MAP FINDINGS

Map ID  
Direction  
Distance  
Elevation

Database      EDR ID Number

**AC264**  
**SSW**  
**1/2 - 1 Mile**  
**Lower**

**CA WELLS      CADWR0000011894**

Well ID:	16S01W02L017S	Well Type:	UNK
Source:	Department of Water Resources		
Other Name:	16S01W02L017S	GAMA PFAS Testing:	Not Reported
Groundwater Quality Data:	<a href="https://gamagroundwater.waterboards.ca.gov/gama/gamamap/public/GamaDataDisplay.asp?dataset=DWR&amp;samp_date=&amp;global_id=&amp;assigned_name=16S01W02L017S&amp;store_num=">https://gamagroundwater.waterboards.ca.gov/gama/gamamap/public/GamaDataDisplay.asp?dataset=DWR&amp;samp_date=&amp;global_id=&amp;assigned_name=16S01W02L017S&amp;store_num=</a>		
GeoTracker Data:	Not Reported		

**AC265**  
**SSW**  
**1/2 - 1 Mile**  
**Lower**

**CA WELLS      CADWR0000008281**

Well ID:	16S01W02L014S	Well Type:	UNK
Source:	Department of Water Resources		
Other Name:	16S01W02L014S	GAMA PFAS Testing:	Not Reported
Groundwater Quality Data:	<a href="https://gamagroundwater.waterboards.ca.gov/gama/gamamap/public/GamaDataDisplay.asp?dataset=DWR&amp;samp_date=&amp;global_id=&amp;assigned_name=16S01W02L014S&amp;store_num=">https://gamagroundwater.waterboards.ca.gov/gama/gamamap/public/GamaDataDisplay.asp?dataset=DWR&amp;samp_date=&amp;global_id=&amp;assigned_name=16S01W02L014S&amp;store_num=</a>		
GeoTracker Data:	Not Reported		

**AC266**  
**SSW**  
**1/2 - 1 Mile**  
**Lower**

**CA WELLS      CADWR0000006235**

Well ID:	16S01W02L016S	Well Type:	UNK
Source:	Department of Water Resources		
Other Name:	16S01W02L016S	GAMA PFAS Testing:	Not Reported
Groundwater Quality Data:	<a href="https://gamagroundwater.waterboards.ca.gov/gama/gamamap/public/GamaDataDisplay.asp?dataset=DWR&amp;samp_date=&amp;global_id=&amp;assigned_name=16S01W02L016S&amp;store_num=">https://gamagroundwater.waterboards.ca.gov/gama/gamamap/public/GamaDataDisplay.asp?dataset=DWR&amp;samp_date=&amp;global_id=&amp;assigned_name=16S01W02L016S&amp;store_num=</a>		
GeoTracker Data:	Not Reported		

**AC267**  
**SSW**  
**1/2 - 1 Mile**  
**Lower**

**CA WELLS      CADWR0000019604**

Well ID:	16S01W02L007S	Well Type:	UNK
Source:	Department of Water Resources		
Other Name:	16S01W02L007S	GAMA PFAS Testing:	Not Reported
Groundwater Quality Data:	<a href="https://gamagroundwater.waterboards.ca.gov/gama/gamamap/public/GamaDataDisplay.asp?dataset=DWR&amp;samp_date=&amp;global_id=&amp;assigned_name=16S01W02L007S&amp;store_num=">https://gamagroundwater.waterboards.ca.gov/gama/gamamap/public/GamaDataDisplay.asp?dataset=DWR&amp;samp_date=&amp;global_id=&amp;assigned_name=16S01W02L007S&amp;store_num=</a>		
GeoTracker Data:	Not Reported		

## GEOCHECK® - PHYSICAL SETTING SOURCE MAP FINDINGS

Map ID  
Direction  
Distance  
Elevation

Database      EDR ID Number

**AC268**  
**SSW**  
**1/2 - 1 Mile**  
**Lower**

**CA WELLS      CADWR0000031978**

Well ID:	16S01W02L005S	Well Type:	UNK
Source:	Department of Water Resources		
Other Name:	16S01W02L005S	GAMA PFAS Testing:	Not Reported
Groundwater Quality Data:	<a href="https://gamagroundwater.waterboards.ca.gov/gama/gamamap/public/GamaDataDisplay.asp?dataset=DWR&amp;samp_date=&amp;global_id=&amp;assigned_name=16S01W02L005S&amp;store_num=">https://gamagroundwater.waterboards.ca.gov/gama/gamamap/public/GamaDataDisplay.asp?dataset=DWR&amp;samp_date=&amp;global_id=&amp;assigned_name=16S01W02L005S&amp;store_num=</a>		
GeoTracker Data:	Not Reported		

**AC269**  
**SSW**  
**1/2 - 1 Mile**  
**Lower**

**CA WELLS      CADWR0000034687**

Well ID:	16S01W02L013S	Well Type:	UNK
Source:	Department of Water Resources		
Other Name:	16S01W02L013S	GAMA PFAS Testing:	Not Reported
Groundwater Quality Data:	<a href="https://gamagroundwater.waterboards.ca.gov/gama/gamamap/public/GamaDataDisplay.asp?dataset=DWR&amp;samp_date=&amp;global_id=&amp;assigned_name=16S01W02L013S&amp;store_num=">https://gamagroundwater.waterboards.ca.gov/gama/gamamap/public/GamaDataDisplay.asp?dataset=DWR&amp;samp_date=&amp;global_id=&amp;assigned_name=16S01W02L013S&amp;store_num=</a>		
GeoTracker Data:	Not Reported		

**AC270**  
**SSW**  
**1/2 - 1 Mile**  
**Lower**

**CA WELLS      CADWR0000018701**

Well ID:	16S01W02L018S	Well Type:	UNK
Source:	Department of Water Resources		
Other Name:	16S01W02L018S	GAMA PFAS Testing:	Not Reported
Groundwater Quality Data:	<a href="https://gamagroundwater.waterboards.ca.gov/gama/gamamap/public/GamaDataDisplay.asp?dataset=DWR&amp;samp_date=&amp;global_id=&amp;assigned_name=16S01W02L018S&amp;store_num=">https://gamagroundwater.waterboards.ca.gov/gama/gamamap/public/GamaDataDisplay.asp?dataset=DWR&amp;samp_date=&amp;global_id=&amp;assigned_name=16S01W02L018S&amp;store_num=</a>		
GeoTracker Data:	Not Reported		

**AC271**  
**SSW**  
**1/2 - 1 Mile**  
**Lower**

**CA WELLS      CADWR0000028298**

Well ID:	16S01W02L012S	Well Type:	UNK
Source:	Department of Water Resources		
Other Name:	16S01W02L012S	GAMA PFAS Testing:	Not Reported
Groundwater Quality Data:	<a href="https://gamagroundwater.waterboards.ca.gov/gama/gamamap/public/GamaDataDisplay.asp?dataset=DWR&amp;samp_date=&amp;global_id=&amp;assigned_name=16S01W02L012S&amp;store_num=">https://gamagroundwater.waterboards.ca.gov/gama/gamamap/public/GamaDataDisplay.asp?dataset=DWR&amp;samp_date=&amp;global_id=&amp;assigned_name=16S01W02L012S&amp;store_num=</a>		
GeoTracker Data:	Not Reported		

## GEOCHECK® - PHYSICAL SETTING SOURCE MAP FINDINGS

Map ID  
 Direction  
 Distance  
 Elevation

Database      EDR ID Number

**AC272**  
**SSW**  
 1/2 - 1 Mile  
 Lower

**CA WELLS      CADWR0000016385**

Well ID:	16S01W02L008S	Well Type:	UNK
Source:	Department of Water Resources		
Other Name:	16S01W02L008S	GAMA PFAS Testing:	Not Reported
Groundwater Quality Data:	<a href="https://gamagroundwater.waterboards.ca.gov/gama/gamamap/public/GamaDataDisplay.asp?dataset=DWR&amp;samp_date=&amp;global_id=&amp;assigned_name=16S01W02L008S&amp;store_num=">https://gamagroundwater.waterboards.ca.gov/gama/gamamap/public/GamaDataDisplay.asp?dataset=DWR&amp;samp_date=&amp;global_id=&amp;assigned_name=16S01W02L008S&amp;store_num=</a>		
GeoTracker Data:	Not Reported		

**AC273**  
**SSW**  
 1/2 - 1 Mile  
 Lower

**CA WELLS      CADWR0000009410**

Well ID:	16S01W02L011S	Well Type:	UNK
Source:	Department of Water Resources		
Other Name:	16S01W02L011S	GAMA PFAS Testing:	Not Reported
Groundwater Quality Data:	<a href="https://gamagroundwater.waterboards.ca.gov/gama/gamamap/public/GamaDataDisplay.asp?dataset=DWR&amp;samp_date=&amp;global_id=&amp;assigned_name=16S01W02L011S&amp;store_num=">https://gamagroundwater.waterboards.ca.gov/gama/gamamap/public/GamaDataDisplay.asp?dataset=DWR&amp;samp_date=&amp;global_id=&amp;assigned_name=16S01W02L011S&amp;store_num=</a>		
GeoTracker Data:	Not Reported		

**AC274**  
**SSW**  
 1/2 - 1 Mile  
 Lower

**CA WELLS      CADWR0000017784**

Well ID:	16S01W02L004S	Well Type:	UNK
Source:	Department of Water Resources		
Other Name:	16S01W02L004S	GAMA PFAS Testing:	Not Reported
Groundwater Quality Data:	<a href="https://gamagroundwater.waterboards.ca.gov/gama/gamamap/public/GamaDataDisplay.asp?dataset=DWR&amp;samp_date=&amp;global_id=&amp;assigned_name=16S01W02L004S&amp;store_num=">https://gamagroundwater.waterboards.ca.gov/gama/gamamap/public/GamaDataDisplay.asp?dataset=DWR&amp;samp_date=&amp;global_id=&amp;assigned_name=16S01W02L004S&amp;store_num=</a>		
GeoTracker Data:	Not Reported		

**AC275**  
**SSW**  
 1/2 - 1 Mile  
 Lower

**CA WELLS      CADWR0000017776**

Well ID:	16S01W02L001S	Well Type:	UNK
Source:	Department of Water Resources		
Other Name:	16S01W02L001S	GAMA PFAS Testing:	Not Reported
Groundwater Quality Data:	<a href="https://gamagroundwater.waterboards.ca.gov/gama/gamamap/public/GamaDataDisplay.asp?dataset=DWR&amp;samp_date=&amp;global_id=&amp;assigned_name=16S01W02L001S&amp;store_num=">https://gamagroundwater.waterboards.ca.gov/gama/gamamap/public/GamaDataDisplay.asp?dataset=DWR&amp;samp_date=&amp;global_id=&amp;assigned_name=16S01W02L001S&amp;store_num=</a>		
GeoTracker Data:	Not Reported		

## GEOCHECK® - PHYSICAL SETTING SOURCE MAP FINDINGS

Map ID  
Direction  
Distance  
Elevation

Database      EDR ID Number

**AC276**  
**SSW**  
**1/2 - 1 Mile**  
**Lower**

**CA WELLS      CADWR0000010209**

Well ID:                      16S01W02L015S                      Well Type:                      UNK  
 Source:                      Department of Water Resources  
 Other Name:                16S01W02L015S                      GAMA PFAS Testing:              Not Reported  
 Groundwater Quality Data:    [https://gamagroundwater.waterboards.ca.gov/gama/gamamap/public/GamaDataDisplay.asp?dataset=DWR&samp\\_date=&global\\_id=&assigned\\_name=16S01W02L015S&store\\_num=](https://gamagroundwater.waterboards.ca.gov/gama/gamamap/public/GamaDataDisplay.asp?dataset=DWR&samp_date=&global_id=&assigned_name=16S01W02L015S&store_num=)  
 GeoTracker Data:              Not Reported

**AC277**  
**SSW**  
**1/2 - 1 Mile**  
**Lower**

**CA WELLS      CADWR0000013972**

Well ID:                      16S01W02L003S                      Well Type:                      UNK  
 Source:                      Department of Water Resources  
 Other Name:                16S01W02L003S                      GAMA PFAS Testing:              Not Reported  
 Groundwater Quality Data:    [https://gamagroundwater.waterboards.ca.gov/gama/gamamap/public/GamaDataDisplay.asp?dataset=DWR&samp\\_date=&global\\_id=&assigned\\_name=16S01W02L003S&store\\_num=](https://gamagroundwater.waterboards.ca.gov/gama/gamamap/public/GamaDataDisplay.asp?dataset=DWR&samp_date=&global_id=&assigned_name=16S01W02L003S&store_num=)  
 GeoTracker Data:              Not Reported

**AC278**  
**SSW**  
**1/2 - 1 Mile**  
**Lower**

**CA WELLS      CADWR0000010029**

Well ID:                      16S01W02L009S                      Well Type:                      UNK  
 Source:                      Department of Water Resources  
 Other Name:                16S01W02L009S                      GAMA PFAS Testing:              Not Reported  
 Groundwater Quality Data:    [https://gamagroundwater.waterboards.ca.gov/gama/gamamap/public/GamaDataDisplay.asp?dataset=DWR&samp\\_date=&global\\_id=&assigned\\_name=16S01W02L009S&store\\_num=](https://gamagroundwater.waterboards.ca.gov/gama/gamamap/public/GamaDataDisplay.asp?dataset=DWR&samp_date=&global_id=&assigned_name=16S01W02L009S&store_num=)  
 GeoTracker Data:              Not Reported

**Y279**  
**SSW**  
**1/2 - 1 Mile**  
**Lower**

**CA WELLS      CAEDF0000143970**

Well ID:                      T0608166582-MW-3                      Well Type:                      MONITORING  
 Source:                      EDF                                      Other Name:                      MW-3  
 GAMA PFAS Testing:              Not Reported  
 Groundwater Quality Data:    [https://gamagroundwater.waterboards.ca.gov/gama/gamamap/public/GamaDataDisplay.asp?dataset=EDF&samp\\_date=&global\\_id=T0608166582&assigned\\_name=MW-3&store\\_num=](https://gamagroundwater.waterboards.ca.gov/gama/gamamap/public/GamaDataDisplay.asp?dataset=EDF&samp_date=&global_id=T0608166582&assigned_name=MW-3&store_num=)  
 GeoTracker Data:              [https://geotracker.waterboards.ca.gov/profile\\_report.asp?cmd=MWEDFResults&global\\_id=T0608166582&assigned\\_name=MW-3](https://geotracker.waterboards.ca.gov/profile_report.asp?cmd=MWEDFResults&global_id=T0608166582&assigned_name=MW-3)

## GEOCHECK® - PHYSICAL SETTING SOURCE MAP FINDINGS

Map ID  
Direction  
Distance  
Elevation

Database      EDR ID Number

**AD280**  
**SSW**  
**1/2 - 1 Mile**  
**Lower**

**CA WELLS      CAEDF0000090163**

Well ID:	T0608166582-MW-6	Well Type:	MONITORING
Source:	EDF	Other Name:	MW-6
GAMA PFAS Testing:	Not Reported		
Groundwater Quality Data:	<a href="https://gamagroundwater.waterboards.ca.gov/gama/gamamap/public/GamaDataDisplay.asp?dataset=EDF&amp;samp_date=&amp;global_id=T0608166582&amp;assigned_name=MW-6&amp;store_num=">https://gamagroundwater.waterboards.ca.gov/gama/gamamap/public/GamaDataDisplay.asp?dataset=EDF&amp;samp_date=&amp;global_id=T0608166582&amp;assigned_name=MW-6&amp;store_num=</a>		
GeoTracker Data:	<a href="https://geotracker.waterboards.ca.gov/profile_report.asp?cmd=MWEDFResults&amp;global_id=T0608166582&amp;assigned_name=MW-6">https://geotracker.waterboards.ca.gov/profile_report.asp?cmd=MWEDFResults&amp;global_id=T0608166582&amp;assigned_name=MW-6</a>		

**281**  
**West**  
**1/2 - 1 Mile**  
**Lower**

**CA WELLS      CAEDF0000135157**

Well ID:	SL209234198-MW-25	Well Type:	MONITORING
Source:	EDF	Other Name:	MW-25
GAMA PFAS Testing:	Not Reported		
Groundwater Quality Data:	<a href="https://gamagroundwater.waterboards.ca.gov/gama/gamamap/public/GamaDataDisplay.asp?dataset=EDF&amp;samp_date=&amp;global_id=SL209234198&amp;assigned_name=MW-25&amp;store_num=">https://gamagroundwater.waterboards.ca.gov/gama/gamamap/public/GamaDataDisplay.asp?dataset=EDF&amp;samp_date=&amp;global_id=SL209234198&amp;assigned_name=MW-25&amp;store_num=</a>		
GeoTracker Data:	<a href="https://geotracker.waterboards.ca.gov/profile_report.asp?cmd=MWEDFResults&amp;global_id=SL209234198&amp;assigned_name=MW-25">https://geotracker.waterboards.ca.gov/profile_report.asp?cmd=MWEDFResults&amp;global_id=SL209234198&amp;assigned_name=MW-25</a>		

**AD282**  
**SSW**  
**1/2 - 1 Mile**  
**Lower**

**CA WELLS      CAEDF0000045268**

Well ID:	T0608166582-MW-4	Well Type:	MONITORING
Source:	EDF	Other Name:	MW-4
GAMA PFAS Testing:	Not Reported		
Groundwater Quality Data:	<a href="https://gamagroundwater.waterboards.ca.gov/gama/gamamap/public/GamaDataDisplay.asp?dataset=EDF&amp;samp_date=&amp;global_id=T0608166582&amp;assigned_name=MW-4&amp;store_num=">https://gamagroundwater.waterboards.ca.gov/gama/gamamap/public/GamaDataDisplay.asp?dataset=EDF&amp;samp_date=&amp;global_id=T0608166582&amp;assigned_name=MW-4&amp;store_num=</a>		
GeoTracker Data:	<a href="https://geotracker.waterboards.ca.gov/profile_report.asp?cmd=MWEDFResults&amp;global_id=T0608166582&amp;assigned_name=MW-4">https://geotracker.waterboards.ca.gov/profile_report.asp?cmd=MWEDFResults&amp;global_id=T0608166582&amp;assigned_name=MW-4</a>		

**AE283**  
**West**  
**1/2 - 1 Mile**  
**Lower**

**AQUIFLOW      55134**

Site ID:	Not Reported
Groundwater Flow:	Not Reported
Shallow Water Depth:	Not Reported
Deep Water Depth:	Not Reported
Average Water Depth:	10
Date:	08/05/1996

**AF284**  
**South**  
**1/2 - 1 Mile**  
**Lower**

**CA WELLS      CAEDF0000070325**

Well ID:	T0607301735-MW-16	Well Type:	MONITORING
Source:	EDF	Other Name:	MW-16



## GEOCHECK® - PHYSICAL SETTING SOURCE MAP FINDINGS

GAMA PFAS Testing: Not Reported  
 Groundwater Quality Data: [https://gamagroundwater.waterboards.ca.gov/gama/gamamap/public/GamaDataDisplay.asp?dataset=EDF&samp\\_date=&global\\_id=T0607301735&assigned\\_name=MW-16&store\\_num=](https://gamagroundwater.waterboards.ca.gov/gama/gamamap/public/GamaDataDisplay.asp?dataset=EDF&samp_date=&global_id=T0607301735&assigned_name=MW-16&store_num=)  
 GeoTracker Data: [https://geotracker.waterboards.ca.gov/profile\\_report.asp?cmd=MWEDFResults&global\\_id=T0607301735&assigned\\_name=MW-16](https://geotracker.waterboards.ca.gov/profile_report.asp?cmd=MWEDFResults&global_id=T0607301735&assigned_name=MW-16)

**285**  
**SE**  
**1/2 - 1 Mile**  
**Higher**

Site ID:	Not Reported	<b>AQUIFLOW</b>	<b>38039</b>
Groundwater Flow:	SW		
Shallow Water Depth:	Not Reported		
Deep Water Depth:	Not Reported		
Average Water Depth:	7.5		
Date:	12/14/1998		

**286**  
**East**  
**1/2 - 1 Mile**  
**Higher**

		<b>CA WELLS</b>	<b>CADWR0000016183</b>
Well ID:	15S01W36Q001S	Well Type:	UNK
Source:	Department of Water Resources		
Other Name:	15S01W36Q001S	GAMA PFAS Testing:	Not Reported
Groundwater Quality Data:	<a href="https://gamagroundwater.waterboards.ca.gov/gama/gamamap/public/GamaDataDisplay.asp?dataset=DWR&amp;samp_date=&amp;global_id=&amp;assigned_name=15S01W36Q001S&amp;store_num=">https://gamagroundwater.waterboards.ca.gov/gama/gamamap/public/GamaDataDisplay.asp?dataset=DWR&amp;samp_date=&amp;global_id=&amp;assigned_name=15S01W36Q001S&amp;store_num=</a>		
GeoTracker Data:	Not Reported		

**AG287**  
**East**  
**1/2 - 1 Mile**  
**Higher**

		<b>CA WELLS</b>	<b>CADWR0000006924</b>
Well ID:	15S01W36K003S	Well Type:	UNK
Source:	Department of Water Resources		
Other Name:	15S01W36K003S	GAMA PFAS Testing:	Not Reported
Groundwater Quality Data:	<a href="https://gamagroundwater.waterboards.ca.gov/gama/gamamap/public/GamaDataDisplay.asp?dataset=DWR&amp;samp_date=&amp;global_id=&amp;assigned_name=15S01W36K003S&amp;store_num=">https://gamagroundwater.waterboards.ca.gov/gama/gamamap/public/GamaDataDisplay.asp?dataset=DWR&amp;samp_date=&amp;global_id=&amp;assigned_name=15S01W36K003S&amp;store_num=</a>		
GeoTracker Data:	Not Reported		

**AE288**  
**West**  
**1/2 - 1 Mile**  
**Lower**

		<b>CA WELLS</b>	<b>CAEDF0000126745</b>
Well ID:	T0607302471-MW1	Well Type:	MONITORING
Source:	EDF	Other Name:	MW1
GAMA PFAS Testing:	Not Reported		
Groundwater Quality Data:	<a href="https://gamagroundwater.waterboards.ca.gov/gama/gamamap/public/GamaDataDisplay.asp?dataset=EDF&amp;samp_date=&amp;global_id=T0607302471&amp;assigned_name=MW1&amp;store_num=">https://gamagroundwater.waterboards.ca.gov/gama/gamamap/public/GamaDataDisplay.asp?dataset=EDF&amp;samp_date=&amp;global_id=T0607302471&amp;assigned_name=MW1&amp;store_num=</a>		
GeoTracker Data:	<a href="https://geotracker.waterboards.ca.gov/profile_report.asp?cmd=MWEDFResults&amp;global_id=T0607302471&amp;assigned_name=MW1">https://geotracker.waterboards.ca.gov/profile_report.asp?cmd=MWEDFResults&amp;global_id=T0607302471&amp;assigned_name=MW1</a>		

## GEOCHECK® - PHYSICAL SETTING SOURCE MAP FINDINGS

Map ID  
Direction  
Distance  
Elevation

Database      EDR ID Number

**AF289**  
South  
1/2 - 1 Mile  
Lower

CA WELLS      CAEDF0000094698

Well ID:	T0607301735-MW-14	Well Type:	MONITORING
Source:	EDF	Other Name:	MW-14
GAMA PFAS Testing:	Not Reported		
Groundwater Quality Data:	<a href="https://gamagroundwater.waterboards.ca.gov/gama/gamamap/public/GamaDataDisplay.asp?dataset=EDF&amp;samp_date=&amp;global_id=T0607301735&amp;assigned_name=MW-14&amp;store_num=">https://gamagroundwater.waterboards.ca.gov/gama/gamamap/public/GamaDataDisplay.asp?dataset=EDF&amp;samp_date=&amp;global_id=T0607301735&amp;assigned_name=MW-14&amp;store_num=</a>		
GeoTracker Data:	<a href="https://geotracker.waterboards.ca.gov/profile_report.asp?cmd=MWEDFResults&amp;global_id=T0607301735&amp;assigned_name=MW-14">https://geotracker.waterboards.ca.gov/profile_report.asp?cmd=MWEDFResults&amp;global_id=T0607301735&amp;assigned_name=MW-14</a>		

**AF290**  
South  
1/2 - 1 Mile  
Lower

CA WELLS      CAEDF0000071309

Well ID:	T0607301735-MW-10	Well Type:	MONITORING
Source:	EDF	Other Name:	MW-10
GAMA PFAS Testing:	Not Reported		
Groundwater Quality Data:	<a href="https://gamagroundwater.waterboards.ca.gov/gama/gamamap/public/GamaDataDisplay.asp?dataset=EDF&amp;samp_date=&amp;global_id=T0607301735&amp;assigned_name=MW-10&amp;store_num=">https://gamagroundwater.waterboards.ca.gov/gama/gamamap/public/GamaDataDisplay.asp?dataset=EDF&amp;samp_date=&amp;global_id=T0607301735&amp;assigned_name=MW-10&amp;store_num=</a>		
GeoTracker Data:	<a href="https://geotracker.waterboards.ca.gov/profile_report.asp?cmd=MWEDFResults&amp;global_id=T0607301735&amp;assigned_name=MW-10">https://geotracker.waterboards.ca.gov/profile_report.asp?cmd=MWEDFResults&amp;global_id=T0607301735&amp;assigned_name=MW-10</a>		

**AF291**  
South  
1/2 - 1 Mile  
Lower

CA WELLS      CAEDF0000085184

Well ID:	T0607301735-MW-9	Well Type:	MONITORING
Source:	EDF	Other Name:	MW-9
GAMA PFAS Testing:	Not Reported		
Groundwater Quality Data:	<a href="https://gamagroundwater.waterboards.ca.gov/gama/gamamap/public/GamaDataDisplay.asp?dataset=EDF&amp;samp_date=&amp;global_id=T0607301735&amp;assigned_name=MW-9&amp;store_num=">https://gamagroundwater.waterboards.ca.gov/gama/gamamap/public/GamaDataDisplay.asp?dataset=EDF&amp;samp_date=&amp;global_id=T0607301735&amp;assigned_name=MW-9&amp;store_num=</a>		
GeoTracker Data:	<a href="https://geotracker.waterboards.ca.gov/profile_report.asp?cmd=MWEDFResults&amp;global_id=T0607301735&amp;assigned_name=MW-9">https://geotracker.waterboards.ca.gov/profile_report.asp?cmd=MWEDFResults&amp;global_id=T0607301735&amp;assigned_name=MW-9</a>		

**AH292**  
SSE  
1/2 - 1 Mile  
Higher

CA WELLS      CADWR0000030497

Well ID:	16S01W01M001S	Well Type:	UNK
Source:	Department of Water Resources		
Other Name:	16S01W01M001S	GAMA PFAS Testing:	Not Reported
Groundwater Quality Data:	<a href="https://gamagroundwater.waterboards.ca.gov/gama/gamamap/public/GamaDataDisplay.asp?dataset=DWR&amp;samp_date=&amp;global_id=&amp;assigned_name=16S01W01M001S&amp;store_num=">https://gamagroundwater.waterboards.ca.gov/gama/gamamap/public/GamaDataDisplay.asp?dataset=DWR&amp;samp_date=&amp;global_id=&amp;assigned_name=16S01W01M001S&amp;store_num=</a>		
GeoTracker Data:	Not Reported		

## GEOCHECK® - PHYSICAL SETTING SOURCE MAP FINDINGS

Map ID  
Direction  
Distance  
Elevation

Database      EDR ID Number

**AH293**  
**SSE**  
**1/2 - 1 Mile**  
**Higher**

**CA WELLS      CADWR0000025869**

Well ID: 16S01W01M004S      Well Type: UNK  
 Source: Department of Water Resources  
 Other Name: 16S01W01M004S      GAMA PFAS Testing: Not Reported  
 Groundwater Quality Data: [https://gamagroundwater.waterboards.ca.gov/gama/gamamap/public/GamaDataDisplay.asp?dataset=DWR&samp\\_date=&global\\_id=&assigned\\_name=16S01W01M004S&store\\_num=](https://gamagroundwater.waterboards.ca.gov/gama/gamamap/public/GamaDataDisplay.asp?dataset=DWR&samp_date=&global_id=&assigned_name=16S01W01M004S&store_num=)  
 GeoTracker Data: Not Reported

**AH294**  
**SSE**  
**1/2 - 1 Mile**  
**Higher**

**CA WELLS      CADWR0000023820**

Well ID: 16S01W01M002S      Well Type: UNK  
 Source: Department of Water Resources  
 Other Name: 16S01W01M002S      GAMA PFAS Testing: Not Reported  
 Groundwater Quality Data: [https://gamagroundwater.waterboards.ca.gov/gama/gamamap/public/GamaDataDisplay.asp?dataset=DWR&samp\\_date=&global\\_id=&assigned\\_name=16S01W01M002S&store\\_num=](https://gamagroundwater.waterboards.ca.gov/gama/gamamap/public/GamaDataDisplay.asp?dataset=DWR&samp_date=&global_id=&assigned_name=16S01W01M002S&store_num=)  
 GeoTracker Data: Not Reported

**AI295**  
**West**  
**1/2 - 1 Mile**  
**Lower**

**CA WELLS      CAEDF0000105632**

Well ID: T0607302471-MW10      Well Type: MONITORING  
 Source: EDF      Other Name: MW10  
 GAMA PFAS Testing: Not Reported  
 Groundwater Quality Data: [https://gamagroundwater.waterboards.ca.gov/gama/gamamap/public/GamaDataDisplay.asp?dataset=EDF&samp\\_date=&global\\_id=T0607302471&assigned\\_name=MW10&store\\_num=](https://gamagroundwater.waterboards.ca.gov/gama/gamamap/public/GamaDataDisplay.asp?dataset=EDF&samp_date=&global_id=T0607302471&assigned_name=MW10&store_num=)  
 GeoTracker Data: [https://geotracker.waterboards.ca.gov/profile\\_report.asp?cmd=MWEDFResults&global\\_id=T0607302471&assigned\\_name=MW10](https://geotracker.waterboards.ca.gov/profile_report.asp?cmd=MWEDFResults&global_id=T0607302471&assigned_name=MW10)

**AJ296**  
**East**  
**1/2 - 1 Mile**  
**Higher**

**CA WELLS      CAEDF0000068746**

Well ID: T0607348777-MW-17      Well Type: MONITORING  
 Source: EDF      Other Name: MW-17  
 GAMA PFAS Testing: Not Reported  
 Groundwater Quality Data: [https://gamagroundwater.waterboards.ca.gov/gama/gamamap/public/GamaDataDisplay.asp?dataset=EDF&samp\\_date=&global\\_id=T0607348777&assigned\\_name=MW-17&store\\_num=](https://gamagroundwater.waterboards.ca.gov/gama/gamamap/public/GamaDataDisplay.asp?dataset=EDF&samp_date=&global_id=T0607348777&assigned_name=MW-17&store_num=)  
 GeoTracker Data: [https://geotracker.waterboards.ca.gov/profile\\_report.asp?cmd=MWEDFResults&global\\_id=T0607348777&assigned\\_name=MW-17](https://geotracker.waterboards.ca.gov/profile_report.asp?cmd=MWEDFResults&global_id=T0607348777&assigned_name=MW-17)

## GEOCHECK® - PHYSICAL SETTING SOURCE MAP FINDINGS

Map ID  
Direction  
Distance  
Elevation

Database      EDR ID Number

**AI297**  
West  
1/2 - 1 Mile  
Lower

CA WELLS      CAEDF0000078497

Well ID:	T0607302471-VE-2	Well Type:	MONITORING
Source:	EDF	Other Name:	VE-2
GAMA PFAS Testing:	Not Reported		
Groundwater Quality Data:	<a href="https://gamagroundwater.waterboards.ca.gov/gama/gamamap/public/GamaDataDisplay.asp?dataset=EDF&amp;samp_date=&amp;global_id=T0607302471&amp;assigned_name=VE-2&amp;store_num=">https://gamagroundwater.waterboards.ca.gov/gama/gamamap/public/GamaDataDisplay.asp?dataset=EDF&amp;samp_date=&amp;global_id=T0607302471&amp;assigned_name=VE-2&amp;store_num=</a>		
GeoTracker Data:	<a href="https://geotracker.waterboards.ca.gov/profile_report.asp?cmd=MWEDFResults&amp;global_id=T0607302471&amp;assigned_name=VE-2">https://geotracker.waterboards.ca.gov/profile_report.asp?cmd=MWEDFResults&amp;global_id=T0607302471&amp;assigned_name=VE-2</a>		

**AI298**  
West  
1/2 - 1 Mile  
Lower

CA WELLS      CAEDF0000071879

Well ID:	T0607302471-VE-3	Well Type:	MONITORING
Source:	EDF	Other Name:	VE-3
GAMA PFAS Testing:	Not Reported		
Groundwater Quality Data:	<a href="https://gamagroundwater.waterboards.ca.gov/gama/gamamap/public/GamaDataDisplay.asp?dataset=EDF&amp;samp_date=&amp;global_id=T0607302471&amp;assigned_name=VE-3&amp;store_num=">https://gamagroundwater.waterboards.ca.gov/gama/gamamap/public/GamaDataDisplay.asp?dataset=EDF&amp;samp_date=&amp;global_id=T0607302471&amp;assigned_name=VE-3&amp;store_num=</a>		
GeoTracker Data:	<a href="https://geotracker.waterboards.ca.gov/profile_report.asp?cmd=MWEDFResults&amp;global_id=T0607302471&amp;assigned_name=VE-3">https://geotracker.waterboards.ca.gov/profile_report.asp?cmd=MWEDFResults&amp;global_id=T0607302471&amp;assigned_name=VE-3</a>		

**AE299**  
West  
1/2 - 1 Mile  
Lower

CA WELLS      CAEDF0000142460

Well ID:	T0607302471-VE-1	Well Type:	MONITORING
Source:	EDF	Other Name:	VE-1
GAMA PFAS Testing:	Not Reported		
Groundwater Quality Data:	<a href="https://gamagroundwater.waterboards.ca.gov/gama/gamamap/public/GamaDataDisplay.asp?dataset=EDF&amp;samp_date=&amp;global_id=T0607302471&amp;assigned_name=VE-1&amp;store_num=">https://gamagroundwater.waterboards.ca.gov/gama/gamamap/public/GamaDataDisplay.asp?dataset=EDF&amp;samp_date=&amp;global_id=T0607302471&amp;assigned_name=VE-1&amp;store_num=</a>		
GeoTracker Data:	<a href="https://geotracker.waterboards.ca.gov/profile_report.asp?cmd=MWEDFResults&amp;global_id=T0607302471&amp;assigned_name=VE-1">https://geotracker.waterboards.ca.gov/profile_report.asp?cmd=MWEDFResults&amp;global_id=T0607302471&amp;assigned_name=VE-1</a>		

**AF300**  
South  
1/2 - 1 Mile  
Lower

CA WELLS      CAEDF0000129968

Well ID:	T0607301735-MW-11	Well Type:	MONITORING
Source:	EDF	Other Name:	MW-11
GAMA PFAS Testing:	Not Reported		
Groundwater Quality Data:	<a href="https://gamagroundwater.waterboards.ca.gov/gama/gamamap/public/GamaDataDisplay.asp?dataset=EDF&amp;samp_date=&amp;global_id=T0607301735&amp;assigned_name=MW-11&amp;store_num=">https://gamagroundwater.waterboards.ca.gov/gama/gamamap/public/GamaDataDisplay.asp?dataset=EDF&amp;samp_date=&amp;global_id=T0607301735&amp;assigned_name=MW-11&amp;store_num=</a>		
GeoTracker Data:	<a href="https://geotracker.waterboards.ca.gov/profile_report.asp?cmd=MWEDFResults&amp;global_id=T0607301735&amp;assigned_name=MW-11">https://geotracker.waterboards.ca.gov/profile_report.asp?cmd=MWEDFResults&amp;global_id=T0607301735&amp;assigned_name=MW-11</a>		

## GEOCHECK® - PHYSICAL SETTING SOURCE MAP FINDINGS

Map ID  
Direction  
Distance  
Elevation

Database      EDR ID Number

**AK301**  
**South**  
**1/2 - 1 Mile**  
**Lower**

**CA WELLS      CAEDF0000118968**

Well ID: T0607301735-MW-12      Well Type: MONITORING  
 Source: EDF      Other Name: MW-12  
 GAMA PFAS Testing: Not Reported  
 Groundwater Quality Data: [https://gamagroundwater.waterboards.ca.gov/gama/gamamap/public/GamaDataDisplay.asp?dataset=EDF&samp\\_date=&global\\_id=T0607301735&assigned\\_name=MW-12&store\\_num=](https://gamagroundwater.waterboards.ca.gov/gama/gamamap/public/GamaDataDisplay.asp?dataset=EDF&samp_date=&global_id=T0607301735&assigned_name=MW-12&store_num=)  
 GeoTracker Data: [https://geotracker.waterboards.ca.gov/profile\\_report.asp?cmd=MWEDFResults&global\\_id=T0607301735&assigned\\_name=MW-12](https://geotracker.waterboards.ca.gov/profile_report.asp?cmd=MWEDFResults&global_id=T0607301735&assigned_name=MW-12)

**AI302**  
**West**  
**1/2 - 1 Mile**  
**Lower**

**CA WELLS      CAEDF0000062763**

Well ID: T0607302471-MW9      Well Type: MONITORING  
 Source: EDF      Other Name: MW9  
 GAMA PFAS Testing: Not Reported  
 Groundwater Quality Data: [https://gamagroundwater.waterboards.ca.gov/gama/gamamap/public/GamaDataDisplay.asp?dataset=EDF&samp\\_date=&global\\_id=T0607302471&assigned\\_name=MW9&store\\_num=](https://gamagroundwater.waterboards.ca.gov/gama/gamamap/public/GamaDataDisplay.asp?dataset=EDF&samp_date=&global_id=T0607302471&assigned_name=MW9&store_num=)  
 GeoTracker Data: [https://geotracker.waterboards.ca.gov/profile\\_report.asp?cmd=MWEDFResults&global\\_id=T0607302471&assigned\\_name=MW9](https://geotracker.waterboards.ca.gov/profile_report.asp?cmd=MWEDFResults&global_id=T0607302471&assigned_name=MW9)

**AL303**  
**WNW**  
**1/2 - 1 Mile**  
**Lower**

**CA WELLS      CAEDF0000008669**

Well ID: SL209234198-MW-36B      Well Type: MONITORING  
 Source: EDF      Other Name: MW-36B  
 GAMA PFAS Testing: Not Reported  
 Groundwater Quality Data: [https://gamagroundwater.waterboards.ca.gov/gama/gamamap/public/GamaDataDisplay.asp?dataset=EDF&samp\\_date=&global\\_id=SL209234198&assigned\\_name=MW-36B&store\\_num=](https://gamagroundwater.waterboards.ca.gov/gama/gamamap/public/GamaDataDisplay.asp?dataset=EDF&samp_date=&global_id=SL209234198&assigned_name=MW-36B&store_num=)  
 GeoTracker Data: [https://geotracker.waterboards.ca.gov/profile\\_report.asp?cmd=MWEDFResults&global\\_id=SL209234198&assigned\\_name=MW-36B](https://geotracker.waterboards.ca.gov/profile_report.asp?cmd=MWEDFResults&global_id=SL209234198&assigned_name=MW-36B)

**AL304**  
**WNW**  
**1/2 - 1 Mile**  
**Lower**

**CA WELLS      CAEDF0000024030**

Well ID: SL209234198-MW-36A      Well Type: MONITORING  
 Source: EDF      Other Name: MW-36A  
 GAMA PFAS Testing: Not Reported  
 Groundwater Quality Data: [https://gamagroundwater.waterboards.ca.gov/gama/gamamap/public/GamaDataDisplay.asp?dataset=EDF&samp\\_date=&global\\_id=SL209234198&assigned\\_name=MW-36A&store\\_num=](https://gamagroundwater.waterboards.ca.gov/gama/gamamap/public/GamaDataDisplay.asp?dataset=EDF&samp_date=&global_id=SL209234198&assigned_name=MW-36A&store_num=)  
 GeoTracker Data: [https://geotracker.waterboards.ca.gov/profile\\_report.asp?cmd=MWEDFResults&global\\_id=SL209234198&assigned\\_name=MW-36A](https://geotracker.waterboards.ca.gov/profile_report.asp?cmd=MWEDFResults&global_id=SL209234198&assigned_name=MW-36A)

## GEOCHECK® - PHYSICAL SETTING SOURCE MAP FINDINGS

Map ID  
Direction  
Distance  
Elevation

Database      EDR ID Number

**AI305**  
**West**  
**1/2 - 1 Mile**  
**Lower**

**CA WELLS      CAEDF0000105918**

Well ID:	T0607302471-MW2	Well Type:	MONITORING
Source:	EDF	Other Name:	MW2
GAMA PFAS Testing:	Not Reported		
Groundwater Quality Data:	<a href="https://gamagroundwater.waterboards.ca.gov/gama/gamamap/public/GamaDataDisplay.asp?dataset=EDF&amp;samp_date=&amp;global_id=T0607302471&amp;assigned_name=MW2&amp;store_num=">https://gamagroundwater.waterboards.ca.gov/gama/gamamap/public/GamaDataDisplay.asp?dataset=EDF&amp;samp_date=&amp;global_id=T0607302471&amp;assigned_name=MW2&amp;store_num=</a>		
GeoTracker Data:	<a href="https://geotracker.waterboards.ca.gov/profile_report.asp?cmd=MWEDFResults&amp;global_id=T0607302471&amp;assigned_name=MW2">https://geotracker.waterboards.ca.gov/profile_report.asp?cmd=MWEDFResults&amp;global_id=T0607302471&amp;assigned_name=MW2</a>		

**AF306**  
**South**  
**1/2 - 1 Mile**  
**Lower**

**CA WELLS      CAEDF0000069466**

Well ID:	T0607301735-MW-13	Well Type:	MONITORING
Source:	EDF	Other Name:	MW-13
GAMA PFAS Testing:	Not Reported		
Groundwater Quality Data:	<a href="https://gamagroundwater.waterboards.ca.gov/gama/gamamap/public/GamaDataDisplay.asp?dataset=EDF&amp;samp_date=&amp;global_id=T0607301735&amp;assigned_name=MW-13&amp;store_num=">https://gamagroundwater.waterboards.ca.gov/gama/gamamap/public/GamaDataDisplay.asp?dataset=EDF&amp;samp_date=&amp;global_id=T0607301735&amp;assigned_name=MW-13&amp;store_num=</a>		
GeoTracker Data:	<a href="https://geotracker.waterboards.ca.gov/profile_report.asp?cmd=MWEDFResults&amp;global_id=T0607301735&amp;assigned_name=MW-13">https://geotracker.waterboards.ca.gov/profile_report.asp?cmd=MWEDFResults&amp;global_id=T0607301735&amp;assigned_name=MW-13</a>		

**AE307**  
**West**  
**1/2 - 1 Mile**  
**Lower**

**CA WELLS      CAEDF0000039088**

Well ID:	T0607302471-MW4	Well Type:	MONITORING
Source:	EDF	Other Name:	MW4
GAMA PFAS Testing:	Not Reported		
Groundwater Quality Data:	<a href="https://gamagroundwater.waterboards.ca.gov/gama/gamamap/public/GamaDataDisplay.asp?dataset=EDF&amp;samp_date=&amp;global_id=T0607302471&amp;assigned_name=MW4&amp;store_num=">https://gamagroundwater.waterboards.ca.gov/gama/gamamap/public/GamaDataDisplay.asp?dataset=EDF&amp;samp_date=&amp;global_id=T0607302471&amp;assigned_name=MW4&amp;store_num=</a>		
GeoTracker Data:	<a href="https://geotracker.waterboards.ca.gov/profile_report.asp?cmd=MWEDFResults&amp;global_id=T0607302471&amp;assigned_name=MW4">https://geotracker.waterboards.ca.gov/profile_report.asp?cmd=MWEDFResults&amp;global_id=T0607302471&amp;assigned_name=MW4</a>		

**AF308**  
**South**  
**1/2 - 1 Mile**  
**Lower**

**CA WELLS      CAEDF0000133725**

Well ID:	T0607301735-MW-15	Well Type:	MONITORING
Source:	EDF	Other Name:	MW-15
GAMA PFAS Testing:	Not Reported		
Groundwater Quality Data:	<a href="https://gamagroundwater.waterboards.ca.gov/gama/gamamap/public/GamaDataDisplay.asp?dataset=EDF&amp;samp_date=&amp;global_id=T0607301735&amp;assigned_name=MW-15&amp;store_num=">https://gamagroundwater.waterboards.ca.gov/gama/gamamap/public/GamaDataDisplay.asp?dataset=EDF&amp;samp_date=&amp;global_id=T0607301735&amp;assigned_name=MW-15&amp;store_num=</a>		
GeoTracker Data:	<a href="https://geotracker.waterboards.ca.gov/profile_report.asp?cmd=MWEDFResults&amp;global_id=T0607301735&amp;assigned_name=MW-15">https://geotracker.waterboards.ca.gov/profile_report.asp?cmd=MWEDFResults&amp;global_id=T0607301735&amp;assigned_name=MW-15</a>		

## GEOCHECK® - PHYSICAL SETTING SOURCE MAP FINDINGS

Map ID  
Direction  
Distance  
Elevation

Database      EDR ID Number

**AI309**  
**West**  
**1/2 - 1 Mile**  
**Lower**

**CA WELLS      CAEDF0000085528**

Well ID:	T0607302471-MW14	Well Type:	MONITORING
Source:	EDF	Other Name:	MW14
GAMA PFAS Testing:	Not Reported		
Groundwater Quality Data:	<a href="https://gamagroundwater.waterboards.ca.gov/gama/gamamap/public/GamaDataDisplay.asp?dataset=EDF&amp;samp_date=&amp;global_id=T0607302471&amp;assigned_name=MW14&amp;store_num=">https://gamagroundwater.waterboards.ca.gov/gama/gamamap/public/GamaDataDisplay.asp?dataset=EDF&amp;samp_date=&amp;global_id=T0607302471&amp;assigned_name=MW14&amp;store_num=</a>		
GeoTracker Data:	<a href="https://geotracker.waterboards.ca.gov/profile_report.asp?cmd=MWEDFResults&amp;global_id=T0607302471&amp;assigned_name=MW14">https://geotracker.waterboards.ca.gov/profile_report.asp?cmd=MWEDFResults&amp;global_id=T0607302471&amp;assigned_name=MW14</a>		

**AK310**  
**South**  
**1/2 - 1 Mile**  
**Lower**

**CA WELLS      CAEDF0000035325**

Well ID:	T0607301735-MW-2	Well Type:	MONITORING
Source:	EDF	Other Name:	MW-2
GAMA PFAS Testing:	Not Reported		
Groundwater Quality Data:	<a href="https://gamagroundwater.waterboards.ca.gov/gama/gamamap/public/GamaDataDisplay.asp?dataset=EDF&amp;samp_date=&amp;global_id=T0607301735&amp;assigned_name=MW-2&amp;store_num=">https://gamagroundwater.waterboards.ca.gov/gama/gamamap/public/GamaDataDisplay.asp?dataset=EDF&amp;samp_date=&amp;global_id=T0607301735&amp;assigned_name=MW-2&amp;store_num=</a>		
GeoTracker Data:	<a href="https://geotracker.waterboards.ca.gov/profile_report.asp?cmd=MWEDFResults&amp;global_id=T0607301735&amp;assigned_name=MW-2">https://geotracker.waterboards.ca.gov/profile_report.asp?cmd=MWEDFResults&amp;global_id=T0607301735&amp;assigned_name=MW-2</a>		

**AK311**  
**South**  
**1/2 - 1 Mile**  
**Lower**

**CA WELLS      CAEDF0000052022**

Well ID:	T0607301735-MW-1	Well Type:	MONITORING
Source:	EDF	Other Name:	MW-1
GAMA PFAS Testing:	Not Reported		
Groundwater Quality Data:	<a href="https://gamagroundwater.waterboards.ca.gov/gama/gamamap/public/GamaDataDisplay.asp?dataset=EDF&amp;samp_date=&amp;global_id=T0607301735&amp;assigned_name=MW-1&amp;store_num=">https://gamagroundwater.waterboards.ca.gov/gama/gamamap/public/GamaDataDisplay.asp?dataset=EDF&amp;samp_date=&amp;global_id=T0607301735&amp;assigned_name=MW-1&amp;store_num=</a>		
GeoTracker Data:	<a href="https://geotracker.waterboards.ca.gov/profile_report.asp?cmd=MWEDFResults&amp;global_id=T0607301735&amp;assigned_name=MW-1">https://geotracker.waterboards.ca.gov/profile_report.asp?cmd=MWEDFResults&amp;global_id=T0607301735&amp;assigned_name=MW-1</a>		

**AI312**  
**West**  
**1/2 - 1 Mile**  
**Lower**

**CA WELLS      CAEDF0000104074**

Well ID:	T0607302471-MW8	Well Type:	MONITORING
Source:	EDF	Other Name:	MW8
GAMA PFAS Testing:	Not Reported		
Groundwater Quality Data:	<a href="https://gamagroundwater.waterboards.ca.gov/gama/gamamap/public/GamaDataDisplay.asp?dataset=EDF&amp;samp_date=&amp;global_id=T0607302471&amp;assigned_name=MW8&amp;store_num=">https://gamagroundwater.waterboards.ca.gov/gama/gamamap/public/GamaDataDisplay.asp?dataset=EDF&amp;samp_date=&amp;global_id=T0607302471&amp;assigned_name=MW8&amp;store_num=</a>		
GeoTracker Data:	<a href="https://geotracker.waterboards.ca.gov/profile_report.asp?cmd=MWEDFResults&amp;global_id=T0607302471&amp;assigned_name=MW8">https://geotracker.waterboards.ca.gov/profile_report.asp?cmd=MWEDFResults&amp;global_id=T0607302471&amp;assigned_name=MW8</a>		

## GEOCHECK® - PHYSICAL SETTING SOURCE MAP FINDINGS

Map ID  
Direction  
Distance  
Elevation

Database      EDR ID Number

**AM313**  
**NW**  
**1/2 - 1 Mile**  
**Lower**

**CA WELLS      CAEDF000008162**

Well ID: T0607302309-GF-9      Well Type: MONITORING  
Source: EDF      Other Name: GF-9  
GAMA PFAS Testing: Not Reported  
Groundwater Quality Data: [https://gamagroundwater.waterboards.ca.gov/gama/gamamap/public/GamaDataDisplay.asp?dataset=EDF&samp\\_date=&global\\_id=T0607302309&assigned\\_name=GF-9&store\\_num=](https://gamagroundwater.waterboards.ca.gov/gama/gamamap/public/GamaDataDisplay.asp?dataset=EDF&samp_date=&global_id=T0607302309&assigned_name=GF-9&store_num=)  
GeoTracker Data: [https://geotracker.waterboards.ca.gov/profile\\_report.asp?cmd=MWEDFResults&global\\_id=T0607302309&assigned\\_name=GF-9](https://geotracker.waterboards.ca.gov/profile_report.asp?cmd=MWEDFResults&global_id=T0607302309&assigned_name=GF-9)

**AI314**  
**West**  
**1/2 - 1 Mile**  
**Lower**

**CA WELLS      CAEDF0000143533**

Well ID: T0607302471-MW3      Well Type: MONITORING  
Source: EDF      Other Name: MW3  
GAMA PFAS Testing: Not Reported  
Groundwater Quality Data: [https://gamagroundwater.waterboards.ca.gov/gama/gamamap/public/GamaDataDisplay.asp?dataset=EDF&samp\\_date=&global\\_id=T0607302471&assigned\\_name=MW3&store\\_num=](https://gamagroundwater.waterboards.ca.gov/gama/gamamap/public/GamaDataDisplay.asp?dataset=EDF&samp_date=&global_id=T0607302471&assigned_name=MW3&store_num=)  
GeoTracker Data: [https://geotracker.waterboards.ca.gov/profile\\_report.asp?cmd=MWEDFResults&global\\_id=T0607302471&assigned\\_name=MW3](https://geotracker.waterboards.ca.gov/profile_report.asp?cmd=MWEDFResults&global_id=T0607302471&assigned_name=MW3)

**AJ315**  
**East**  
**1/2 - 1 Mile**  
**Higher**

**CA WELLS      CAEDF0000139650**

Well ID: T0607348777-MW-16      Well Type: MONITORING  
Source: EDF      Other Name: MW-16  
GAMA PFAS Testing: Not Reported  
Groundwater Quality Data: [https://gamagroundwater.waterboards.ca.gov/gama/gamamap/public/GamaDataDisplay.asp?dataset=EDF&samp\\_date=&global\\_id=T0607348777&assigned\\_name=MW-16&store\\_num=](https://gamagroundwater.waterboards.ca.gov/gama/gamamap/public/GamaDataDisplay.asp?dataset=EDF&samp_date=&global_id=T0607348777&assigned_name=MW-16&store_num=)  
GeoTracker Data: [https://geotracker.waterboards.ca.gov/profile\\_report.asp?cmd=MWEDFResults&global\\_id=T0607348777&assigned\\_name=MW-16](https://geotracker.waterboards.ca.gov/profile_report.asp?cmd=MWEDFResults&global_id=T0607348777&assigned_name=MW-16)

**AM316**  
**NW**  
**1/2 - 1 Mile**  
**Lower**

**CA WELLS      CAEDF0000081794**

Well ID: T0607302309-OW-6      Well Type: MONITORING  
Source: EDF      Other Name: OW-6  
GAMA PFAS Testing: Not Reported  
Groundwater Quality Data: [https://gamagroundwater.waterboards.ca.gov/gama/gamamap/public/GamaDataDisplay.asp?dataset=EDF&samp\\_date=&global\\_id=T0607302309&assigned\\_name=OW-6&store\\_num=](https://gamagroundwater.waterboards.ca.gov/gama/gamamap/public/GamaDataDisplay.asp?dataset=EDF&samp_date=&global_id=T0607302309&assigned_name=OW-6&store_num=)  
GeoTracker Data: [https://geotracker.waterboards.ca.gov/profile\\_report.asp?cmd=MWEDFResults&global\\_id=T0607302309&assigned\\_name=OW-6](https://geotracker.waterboards.ca.gov/profile_report.asp?cmd=MWEDFResults&global_id=T0607302309&assigned_name=OW-6)



## GEOCHECK® - PHYSICAL SETTING SOURCE MAP FINDINGS

Map ID  
Direction  
Distance  
Elevation

Database      EDR ID Number

**AK317**  
**South**  
**1/2 - 1 Mile**  
**Lower**

**CA WELLS      CAEDF0000140375**

Well ID:	T0607301735-MW-4	Well Type:	MONITORING
Source:	EDF	Other Name:	MW-4
GAMA PFAS Testing:	Not Reported		
Groundwater Quality Data:	<a href="https://gamagroundwater.waterboards.ca.gov/gama/gamamap/public/GamaDataDisplay.asp?dataset=EDF&amp;samp_date=&amp;global_id=T0607301735&amp;assigned_name=MW-4&amp;store_num=">https://gamagroundwater.waterboards.ca.gov/gama/gamamap/public/GamaDataDisplay.asp?dataset=EDF&amp;samp_date=&amp;global_id=T0607301735&amp;assigned_name=MW-4&amp;store_num=</a>		
GeoTracker Data:	<a href="https://geotracker.waterboards.ca.gov/profile_report.asp?cmd=MWEDFResults&amp;global_id=T0607301735&amp;assigned_name=MW-4">https://geotracker.waterboards.ca.gov/profile_report.asp?cmd=MWEDFResults&amp;global_id=T0607301735&amp;assigned_name=MW-4</a>		

**AK318**  
**South**  
**1/2 - 1 Mile**  
**Lower**

**CA WELLS      CAEDF0000057323**

Well ID:	T0607301735-MW-7	Well Type:	MONITORING
Source:	EDF	Other Name:	MW-7
GAMA PFAS Testing:	Not Reported		
Groundwater Quality Data:	<a href="https://gamagroundwater.waterboards.ca.gov/gama/gamamap/public/GamaDataDisplay.asp?dataset=EDF&amp;samp_date=&amp;global_id=T0607301735&amp;assigned_name=MW-7&amp;store_num=">https://gamagroundwater.waterboards.ca.gov/gama/gamamap/public/GamaDataDisplay.asp?dataset=EDF&amp;samp_date=&amp;global_id=T0607301735&amp;assigned_name=MW-7&amp;store_num=</a>		
GeoTracker Data:	<a href="https://geotracker.waterboards.ca.gov/profile_report.asp?cmd=MWEDFResults&amp;global_id=T0607301735&amp;assigned_name=MW-7">https://geotracker.waterboards.ca.gov/profile_report.asp?cmd=MWEDFResults&amp;global_id=T0607301735&amp;assigned_name=MW-7</a>		

**AK319**  
**South**  
**1/2 - 1 Mile**  
**Lower**

**CA WELLS      CAEDF0000116739**

Well ID:	T0607301735-MW-5	Well Type:	MONITORING
Source:	EDF	Other Name:	MW-5
GAMA PFAS Testing:	Not Reported		
Groundwater Quality Data:	<a href="https://gamagroundwater.waterboards.ca.gov/gama/gamamap/public/GamaDataDisplay.asp?dataset=EDF&amp;samp_date=&amp;global_id=T0607301735&amp;assigned_name=MW-5&amp;store_num=">https://gamagroundwater.waterboards.ca.gov/gama/gamamap/public/GamaDataDisplay.asp?dataset=EDF&amp;samp_date=&amp;global_id=T0607301735&amp;assigned_name=MW-5&amp;store_num=</a>		
GeoTracker Data:	<a href="https://geotracker.waterboards.ca.gov/profile_report.asp?cmd=MWEDFResults&amp;global_id=T0607301735&amp;assigned_name=MW-5">https://geotracker.waterboards.ca.gov/profile_report.asp?cmd=MWEDFResults&amp;global_id=T0607301735&amp;assigned_name=MW-5</a>		

**AI320**  
**West**  
**1/2 - 1 Mile**  
**Lower**

**CA WELLS      CAEDF0000126824**

Well ID:	T0607302471-MW7	Well Type:	MONITORING
Source:	EDF	Other Name:	MW7
GAMA PFAS Testing:	Not Reported		
Groundwater Quality Data:	<a href="https://gamagroundwater.waterboards.ca.gov/gama/gamamap/public/GamaDataDisplay.asp?dataset=EDF&amp;samp_date=&amp;global_id=T0607302471&amp;assigned_name=MW7&amp;store_num=">https://gamagroundwater.waterboards.ca.gov/gama/gamamap/public/GamaDataDisplay.asp?dataset=EDF&amp;samp_date=&amp;global_id=T0607302471&amp;assigned_name=MW7&amp;store_num=</a>		
GeoTracker Data:	<a href="https://geotracker.waterboards.ca.gov/profile_report.asp?cmd=MWEDFResults&amp;global_id=T0607302471&amp;assigned_name=MW7">https://geotracker.waterboards.ca.gov/profile_report.asp?cmd=MWEDFResults&amp;global_id=T0607302471&amp;assigned_name=MW7</a>		

## GEOCHECK® - PHYSICAL SETTING SOURCE MAP FINDINGS

Map ID  
Direction  
Distance  
Elevation

Database      EDR ID Number

**AI321**  
**West**  
**1/2 - 1 Mile**  
**Lower**

**CA WELLS      CAEDF0000064675**

Well ID:	T0607302471-MW6	Well Type:	MONITORING
Source:	EDF	Other Name:	MW6
GAMA PFAS Testing:	Not Reported		
Groundwater Quality Data:	<a href="https://gamagroundwater.waterboards.ca.gov/gama/gamamap/public/GamaDataDisplay.asp?dataset=EDF&amp;samp_date=&amp;global_id=T0607302471&amp;assigned_name=MW6&amp;store_num=">https://gamagroundwater.waterboards.ca.gov/gama/gamamap/public/GamaDataDisplay.asp?dataset=EDF&amp;samp_date=&amp;global_id=T0607302471&amp;assigned_name=MW6&amp;store_num=</a>		
GeoTracker Data:	<a href="https://geotracker.waterboards.ca.gov/profile_report.asp?cmd=MWEDFResults&amp;global_id=T0607302471&amp;assigned_name=MW6">https://geotracker.waterboards.ca.gov/profile_report.asp?cmd=MWEDFResults&amp;global_id=T0607302471&amp;assigned_name=MW6</a>		

**AN322**  
**SW**  
**1/2 - 1 Mile**  
**Lower**

**CA WELLS      CADWR0000032747**

Well ID:	16S01W03H001S	Well Type:	UNK
Source:	Department of Water Resources		
Other Name:	16S01W03H001S	GAMA PFAS Testing:	Not Reported
Groundwater Quality Data:	<a href="https://gamagroundwater.waterboards.ca.gov/gama/gamamap/public/GamaDataDisplay.asp?dataset=DWR&amp;samp_date=&amp;global_id=&amp;assigned_name=16S01W03H001S&amp;store_num=">https://gamagroundwater.waterboards.ca.gov/gama/gamamap/public/GamaDataDisplay.asp?dataset=DWR&amp;samp_date=&amp;global_id=&amp;assigned_name=16S01W03H001S&amp;store_num=</a>		
GeoTracker Data:	Not Reported		

**AN323**  
**SW**  
**1/2 - 1 Mile**  
**Lower**

**CA WELLS      CADWR0000021447**

Well ID:	16S01W03H002S	Well Type:	UNK
Source:	Department of Water Resources		
Other Name:	16S01W03H002S	GAMA PFAS Testing:	Not Reported
Groundwater Quality Data:	<a href="https://gamagroundwater.waterboards.ca.gov/gama/gamamap/public/GamaDataDisplay.asp?dataset=DWR&amp;samp_date=&amp;global_id=&amp;assigned_name=16S01W03H002S&amp;store_num=">https://gamagroundwater.waterboards.ca.gov/gama/gamamap/public/GamaDataDisplay.asp?dataset=DWR&amp;samp_date=&amp;global_id=&amp;assigned_name=16S01W03H002S&amp;store_num=</a>		
GeoTracker Data:	Not Reported		

**AN324**  
**SW**  
**1/2 - 1 Mile**  
**Lower**

**CA WELLS      CADWR0000025933**

Well ID:	16S01W03H004S	Well Type:	UNK
Source:	Department of Water Resources		
Other Name:	16S01W03H004S	GAMA PFAS Testing:	Not Reported
Groundwater Quality Data:	<a href="https://gamagroundwater.waterboards.ca.gov/gama/gamamap/public/GamaDataDisplay.asp?dataset=DWR&amp;samp_date=&amp;global_id=&amp;assigned_name=16S01W03H004S&amp;store_num=">https://gamagroundwater.waterboards.ca.gov/gama/gamamap/public/GamaDataDisplay.asp?dataset=DWR&amp;samp_date=&amp;global_id=&amp;assigned_name=16S01W03H004S&amp;store_num=</a>		
GeoTracker Data:	Not Reported		

## GEOCHECK® - PHYSICAL SETTING SOURCE MAP FINDINGS

Map ID  
Direction  
Distance  
Elevation

Database      EDR ID Number

**AN325**  
**SW**  
**1/2 - 1 Mile**  
**Lower**

**CA WELLS      CADWR0000023830**

Well ID: 16S01W03H006S      Well Type: UNK  
 Source: Department of Water Resources  
 Other Name: 16S01W03H006S      GAMA PFAS Testing: Not Reported  
 Groundwater Quality Data: [https://gamagroundwater.waterboards.ca.gov/gama/gamamap/public/GamaDataDisplay.asp?dataset=DWR&samp\\_date=&global\\_id=&assigned\\_name=16S01W03H006S&store\\_num=](https://gamagroundwater.waterboards.ca.gov/gama/gamamap/public/GamaDataDisplay.asp?dataset=DWR&samp_date=&global_id=&assigned_name=16S01W03H006S&store_num=)  
 GeoTracker Data: Not Reported

**AI326**  
**West**  
**1/2 - 1 Mile**  
**Lower**

**CA WELLS      CAEDF0000137236**

Well ID: T0607302471-MW5      Well Type: MONITORING  
 Source: EDF      Other Name: MW5  
 GAMA PFAS Testing: Not Reported  
 Groundwater Quality Data: [https://gamagroundwater.waterboards.ca.gov/gama/gamamap/public/GamaDataDisplay.asp?dataset=EDF&samp\\_date=&global\\_id=T0607302471&assigned\\_name=MW5&store\\_num=](https://gamagroundwater.waterboards.ca.gov/gama/gamamap/public/GamaDataDisplay.asp?dataset=EDF&samp_date=&global_id=T0607302471&assigned_name=MW5&store_num=)  
 GeoTracker Data: [https://geotracker.waterboards.ca.gov/profile\\_report.asp?cmd=MWEDFResults&global\\_id=T0607302471&assigned\\_name=MW5](https://geotracker.waterboards.ca.gov/profile_report.asp?cmd=MWEDFResults&global_id=T0607302471&assigned_name=MW5)

**AG327**  
**East**  
**1/2 - 1 Mile**  
**Higher**

**CA WELLS      CAEDF0000100875**

Well ID: T0607301712-MW-12      Well Type: MONITORING  
 Source: EDF      Other Name: MW-12  
 GAMA PFAS Testing: Not Reported  
 Groundwater Quality Data: [https://gamagroundwater.waterboards.ca.gov/gama/gamamap/public/GamaDataDisplay.asp?dataset=EDF&samp\\_date=&global\\_id=T0607301712&assigned\\_name=MW-12&store\\_num=](https://gamagroundwater.waterboards.ca.gov/gama/gamamap/public/GamaDataDisplay.asp?dataset=EDF&samp_date=&global_id=T0607301712&assigned_name=MW-12&store_num=)  
 GeoTracker Data: [https://geotracker.waterboards.ca.gov/profile\\_report.asp?cmd=MWEDFResults&global\\_id=T0607301712&assigned\\_name=MW-12](https://geotracker.waterboards.ca.gov/profile_report.asp?cmd=MWEDFResults&global_id=T0607301712&assigned_name=MW-12)

**AG328**  
**East**  
**1/2 - 1 Mile**  
**Higher**

**CA WELLS      CAEDF0000093235**

Well ID: T0607301712-MW-13      Well Type: MONITORING  
 Source: EDF      Other Name: MW-13  
 GAMA PFAS Testing: Not Reported  
 Groundwater Quality Data: [https://gamagroundwater.waterboards.ca.gov/gama/gamamap/public/GamaDataDisplay.asp?dataset=EDF&samp\\_date=&global\\_id=T0607301712&assigned\\_name=MW-13&store\\_num=](https://gamagroundwater.waterboards.ca.gov/gama/gamamap/public/GamaDataDisplay.asp?dataset=EDF&samp_date=&global_id=T0607301712&assigned_name=MW-13&store_num=)  
 GeoTracker Data: [https://geotracker.waterboards.ca.gov/profile\\_report.asp?cmd=MWEDFResults&global\\_id=T0607301712&assigned\\_name=MW-13](https://geotracker.waterboards.ca.gov/profile_report.asp?cmd=MWEDFResults&global_id=T0607301712&assigned_name=MW-13)

## GEOCHECK® - PHYSICAL SETTING SOURCE MAP FINDINGS

Map ID Direction Distance Elevation			Database	EDR ID Number
<b>1G</b> <b>NW</b> <b>1/2 - 1 Mile</b> <b>Lower</b>	Site ID: Groundwater Flow: Shallow Water Depth: Deep Water Depth: Average Water Depth: Date:	Not Reported Not Reported Not Reported Not Reported 30 11/25/1987	<b>AQUIFLOW</b>	<b>38793</b>
<b>2G</b> <b>WNW</b> <b>1/2 - 1 Mile</b> <b>Lower</b>	Site ID: Groundwater Flow: Shallow Water Depth: Deep Water Depth: Average Water Depth: Date:	Not Reported W Not Reported Not Reported 20 09/25/1990	<b>AQUIFLOW</b>	<b>38822</b>
<b>3G</b> <b>West</b> <b>1/2 - 1 Mile</b> <b>Lower</b>	Site ID: Groundwater Flow: Shallow Water Depth: Deep Water Depth: Average Water Depth: Date:	9UT1892 NNW 17 23 Not Reported 05/18/1992	<b>AQUIFLOW</b>	<b>37926</b>
<b>4G</b> <b>West</b> <b>1/2 - 1 Mile</b> <b>Lower</b>	Site ID: Groundwater Flow: Shallow Water Depth: Deep Water Depth: Average Water Depth: Date:	Not Reported Not Reported Not Reported Not Reported 10 08/05/1996	<b>AQUIFLOW</b>	<b>55134</b>
<b>5G</b> <b>SW</b> <b>1/2 - 1 Mile</b> <b>Lower</b>	Site ID: Groundwater Flow: Shallow Water Depth: Deep Water Depth: Average Water Depth: Date:	Not Reported E 18 23 Not Reported 01/19/1993	<b>AQUIFLOW</b>	<b>38025</b>
<b>6G</b> <b>SE</b> <b>1/2 - 1 Mile</b> <b>Lower</b>	Site ID: Groundwater Flow: Shallow Water Depth: Deep Water Depth: Average Water Depth: Date:	Not Reported SW Not Reported Not Reported 7.5 12/14/1998	<b>AQUIFLOW</b>	<b>38039</b>

# GEOCHECK® - PHYSICAL SETTING SOURCE MAP FINDINGS RADON

## AREA RADON INFORMATION

State Database: CA Radon

### Radon Test Results

Zipcode	Num Tests	> 4 pCi/L
92021	34	1

Federal EPA Radon Zone for SAN DIEGO County: 3

- Note: Zone 1 indoor average level > 4 pCi/L.  
 : Zone 2 indoor average level >= 2 pCi/L and <= 4 pCi/L.  
 : Zone 3 indoor average level < 2 pCi/L.

---

Federal Area Radon Information for Zip Code: 92021

Number of sites tested: 1

Area	Average Activity	% <4 pCi/L	% 4-20 pCi/L	% >20 pCi/L
Living Area - 1st Floor	0.600 pCi/L	100%	0%	0%
Living Area - 2nd Floor	Not Reported	Not Reported	Not Reported	Not Reported
Basement	Not Reported	Not Reported	Not Reported	Not Reported

# PHYSICAL SETTING SOURCE RECORDS SEARCHED

## TOPOGRAPHIC INFORMATION

### USGS 7.5' Digital Elevation Model (DEM)

Source: United States Geologic Survey

EDR acquired the USGS 7.5' Digital Elevation Model in 2002 and updated it in 2006. The 7.5 minute DEM corresponds to the USGS 1:24,000- and 1:25,000-scale topographic quadrangle maps. The DEM provides elevation data with consistent elevation units and projection.

### Current USGS 7.5 Minute Topographic Map

Source: U.S. Geological Survey

## HYDROLOGIC INFORMATION

Flood Zone Data: This data was obtained from the Federal Emergency Management Agency (FEMA). It depicts 100-year and 500-year flood zones as defined by FEMA. It includes the National Flood Hazard Layer (NFHL) which incorporates Flood Insurance Rate Map (FIRM) data and Q3 data from FEMA in areas not covered by NFHL.

Source: FEMA

Telephone: 877-336-2627

Date of Government Version: 2003, 2015

NWI: National Wetlands Inventory. This data, available in select counties across the country, was obtained by EDR in 2002, 2005 and 2010 from the U.S. Fish and Wildlife Service.

### State Wetlands Data: Wetland Inventory

Source: Department of Fish and Wildlife

Telephone: 916-445-0411

## HYDROGEOLOGIC INFORMATION

### AQUIFLOW<sup>R</sup> Information System

Source: EDR proprietary database of groundwater flow information

EDR has developed the AQUIFLOW Information System (AIS) to provide data on the general direction of groundwater flow at specific points. EDR has reviewed reports submitted to regulatory authorities at select sites and has extracted the date of the report, hydrogeologically determined groundwater flow direction and depth to water table information.

## GEOLOGIC INFORMATION

### Geologic Age and Rock Stratigraphic Unit

Source: P.G. Schruben, R.E. Arndt and W.J. Bawiec, Geology of the Conterminous U.S. at 1:2,500,000 Scale - A digital representation of the 1974 P.B. King and H.M. Beikman Map, USGS Digital Data Series DDS - 11 (1994).

### STATSGO: State Soil Geographic Database

Source: Department of Agriculture, Natural Resources Conservation Service (NRCS)

The U.S. Department of Agriculture's (USDA) Natural Resources Conservation Service (NRCS) leads the national Conservation Soil Survey (NCSS) and is responsible for collecting, storing, maintaining and distributing soil survey information for privately owned lands in the United States. A soil map in a soil survey is a representation of soil patterns in a landscape. Soil maps for STATSGO are compiled by generalizing more detailed (SSURGO) soil survey maps.

### SSURGO: Soil Survey Geographic Database

Source: Department of Agriculture, Natural Resources Conservation Service (NRCS)

Telephone: 800-672-5559

SSURGO is the most detailed level of mapping done by the Natural Resources Conservation Service, mapping scales generally range from 1:12,000 to 1:63,360. Field mapping methods using national standards are used to construct the soil maps in the Soil Survey Geographic (SSURGO) database. SSURGO digitizing duplicates the original soil survey maps. This level of mapping is designed for use by landowners, townships and county natural resource planning and management.

# PHYSICAL SETTING SOURCE RECORDS SEARCHED

## LOCAL / REGIONAL WATER AGENCY RECORDS

### FEDERAL WATER WELLS

#### PWS: Public Water Systems

Source: EPA/Office of Drinking Water

Telephone: 202-564-3750

Public Water System data from the Federal Reporting Data System. A PWS is any water system which provides water to at least 25 people for at least 60 days annually. PWSs provide water from wells, rivers and other sources.

#### PWS ENF: Public Water Systems Violation and Enforcement Data

Source: EPA/Office of Drinking Water

Telephone: 202-564-3750

Violation and Enforcement data for Public Water Systems from the Safe Drinking Water Information System (SDWIS) after August 1995. Prior to August 1995, the data came from the Federal Reporting Data System (FRDS).

#### USGS Water Wells: USGS National Water Inventory System (NWIS)

This database contains descriptive information on sites where the USGS collects or has collected data on surface water and/or groundwater. The groundwater data includes information on wells, springs, and other sources of groundwater.

## OTHER STATE DATABASE INFORMATION

### Groundwater Ambient Monitoring & Assessment Program

State Water Resources Control Board

Telephone: 916-341-5577

The GAMA Program is California's comprehensive groundwater quality monitoring program. GAMA collects data by testing the untreated, raw water in different types of wells for naturally-occurring and man-made chemicals. The GAMA data includes Domestic, Monitoring and Municipal well types from the following sources, Department of Water Resources, Department of Health Services, EDF, Agricultural Lands, Lawrence Livermore National Laboratory, Department of Pesticide Regulation, United States Geological Survey, Groundwater Ambient Monitoring and Assessment Program and Local Groundwater Projects.

### Water Well Database

Source: Department of Water Resources

Telephone: 916-651-9648

### California Drinking Water Quality Database

Source: Department of Public Health

Telephone: 916-324-2319

The database includes all drinking water compliance and special studies monitoring for the state of California since 1984. It consists of over 3,200,000 individual analyses along with well and water system information.

### California Oil and Gas Well Locations

Source: Dept of Conservation, Geologic Energy Management Division

Telephone: 916-323-1779

Oil and Gas well locations in the state.

### California Earthquake Fault Lines

Source: California Division of Mines and Geology

The fault lines displayed on EDR's Topographic map are digitized quaternary fault lines prepared in 1975 by the United State Geological Survey. Additional information (also from 1975) regarding activity at specific fault lines comes from California's Preliminary Fault Activity Map prepared by the California Division of Mines and Geology.

## RADON

### State Database: CA Radon

Source: Department of Public Health

Telephone: 916-210-8558

Radon Database for California

# PHYSICAL SETTING SOURCE RECORDS SEARCHED

## Area Radon Information

Source: USGS

Telephone: 703-356-4020

The National Radon Database has been developed by the U.S. Environmental Protection Agency (USEPA) and is a compilation of the EPA/State Residential Radon Survey and the National Residential Radon Survey. The study covers the years 1986 - 1992. Where necessary data has been supplemented by information collected at private sources such as universities and research institutions.

## EPA Radon Zones

Source: EPA

Telephone: 703-356-4020

Sections 307 & 309 of IRRA directed EPA to list and identify areas of U.S. with the potential for elevated indoor radon levels.

## OTHER

Airport Landing Facilities: Private and public use landing facilities

Source: Federal Aviation Administration, 800-457-6656

Epicenters: World earthquake epicenters, Richter 5 or greater

Source: Department of Commerce, National Oceanic and Atmospheric Administration

California Earthquake Fault Lines: The fault lines displayed on EDR's Topographic map are digitized quaternary fault lines, prepared in 1975 by the United State Geological Survey. Additional information (also from 1975) regarding activity at specific fault lines comes from California's Preliminary Fault Activity Map prepared by the California Division of Mines and Geology.

## STREET AND ADDRESS INFORMATION

© 2015 TomTom North America, Inc. All rights reserved. This material is proprietary and the subject of copyright protection and other intellectual property rights owned by or licensed to Tele Atlas North America, Inc. The use of this material is subject to the terms of a license agreement. You will be held liable for any unauthorized copying or disclosure of this material.



# Preliminary Map Report

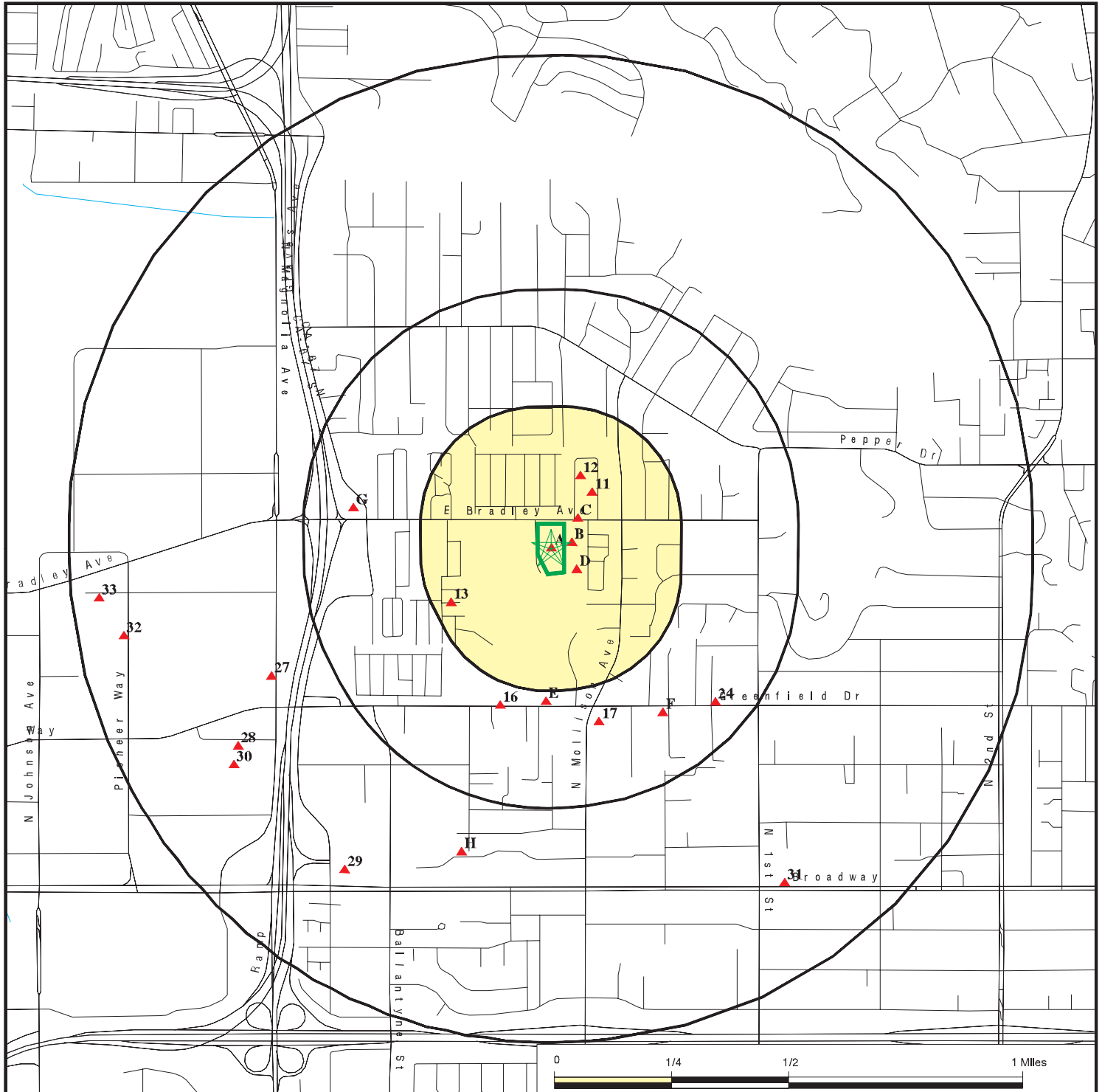
A final EDR Report will be delivered after quality review is conducted.



**Nationwide Customer Service**  
Telephone: 1-800-352-0050  
Internet: www.edrnet.com

GeoSoils, Inc.  
675 E. Bradley Ave,  
El Cajon, CA 92021

April 28, 2021



- ★ Target Property
- ▲ Sites
- National Priority List Sites
- Dept. Defense Sites
- Indian Reservations BIA

# PRELIMINARY EXECUTIVE SUMMARY

A search of available environmental records was conducted by Environmental Data Resources, Inc (EDR). The report was designed to assist parties seeking to meet the search requirements of EPA's Standards and Practices for All Appropriate Inquiries (40 CFR Part 312), the ASTM Standard Practice for Environmental Site Assessments (E 1527-13) or custom requirements developed for the evaluation of environmental risk associated with a parcel of real estate.

## TARGET PROPERTY INFORMATION

### ADDRESS

675 E. BRADLEY AVE,  
EL CAJON, CA 92021

### COORDINATES

Latitude (North): 32.8182730 - 32° 49' 5.78"  
Longitude (West): 116.9522430 - 116° 57' 8.07"  
Universal Transverse Mercator: Zone 11  
UTM X (Meters): 504470.0  
UTM Y (Meters): 3631142.0

## USGS TOPOGRAPHIC MAP ASSOCIATED WITH TARGET PROPERTY

Target Property: EL CAJON, CA  
Source: U.S. Geological Survey

## SEARCH RESULTS

Sites were identified.

Sites listed in ***bold italics*** are in multiple databases.

Unmappable (orphan) sites are not considered in the foregoing analysis.

## STANDARD ENVIRONMENTAL RECORDS

### ***Federal RCRA CORRACTS facilities list***

CORRACTS: CORRACTS is a list of handlers with RCRA Corrective Action Activity. This report shows which nationally-defined corrective action core events have occurred for every handler that has had corrective action activity.

A review of the CORRACTS list, as provided by EDR, and dated 12/14/2020 has revealed that there is 1 CORRACTS site within approximately 1 mile of the target property.

<u>Site</u>	<u>Address</u>	<u>Dist / Dir</u>	<u>Map ID</u>	<u>Page</u>
<b><i>SAFETY-KLEEN SYSTEMS</i></b>	<b><i>197 VERON WAY</i></b>	<b><i>1/2 - 1 (0.783 mi.) WSW</i></b>	<b><i>30</i></b>	<b><i>218</i></b>

## PRELIMINARY EXECUTIVE SUMMARY

### **State- and tribal - equivalent NPL**

RESPONSE: Identifies confirmed release sites where DTSC is involved in remediation, either in a lead or oversight capacity. These confirmed release sites are generally high-priority and high potential risk.

A review of the RESPONSE list, as provided by EDR, has revealed that there are 2 RESPONSE sites within approximately 1 mile of the target property.

<u>Site</u>	<u>Address</u>	<u>Dist / Dir</u>	<u>Map ID</u>	<u>Page</u>
<b>KETEMA AEROSPACE</b> Database: RESPONSE, Date of Government Version: 01/25/2021 Status: Active Facility Id: 37370033	<b>790 GREENFIELD DRIVE</b>	<b>1/4 - 1/2 (0.271 mi.) S</b>	<b>E14</b>	<b>51</b>
<b>MAGNOLIA ELEMENTARY</b> Database: RESPONSE, Date of Government Version: 01/25/2021 Status: Active Facility Id: 60000488	<b>650 GREENFIELD DRIVE</b>	<b>1/4 - 1/2 (0.297 mi.) SSW</b>	<b>16</b>	<b>161</b>

### **State- and tribal - equivalent CERCLIS**

ENVIROSTOR: The Department of Toxic Substances Control's (DTSC's) Site Mitigation and Brownfields Reuse Program's (SMBRP's) EnviroStor database identifies sites that have known contamination or sites for which there may be reasons to investigate further. The database includes the following site types: Federal Superfund sites (National Priorities List (NPL)); State Response, including Military Facilities and State Superfund; Voluntary Cleanup; and School sites. EnviroStor provides similar information to the information that was available in CalSites, and provides additional site information, including, but not limited to, identification of formerly-contaminated properties that have been released for reuse, properties where environmental deed restrictions have been recorded to prevent inappropriate land uses, and risk characterization information that is used to assess potential impacts to public health and the environment at contaminated sites.

A review of the ENVIROSTOR list, as provided by EDR, and dated 01/25/2021 has revealed that there are 3 ENVIROSTOR sites within approximately 1 mile of the target property.

<u>Site</u>	<u>Address</u>	<u>Dist / Dir</u>	<u>Map ID</u>	<u>Page</u>
<b>KETEMA AEROSPACE</b> Facility Id: 71002418 Facility Id: 37370033 Status: Refer: Other Agency Status: Active	<b>790 GREENFIELD DRIVE</b>	<b>1/4 - 1/2 (0.271 mi.) S</b>	<b>E14</b>	<b>51</b>
<b>MAGNOLIA ELEMENTARY</b> Facility Id: 60000488 Status: Active	<b>650 GREENFIELD DRIVE</b>	<b>1/4 - 1/2 (0.297 mi.) SSW</b>	<b>16</b>	<b>161</b>
<b>PRECISION PLATING, I</b> Facility Id: 71003795 Status: Inactive - Needs Evaluation	<b>1488 PIONEER WAY #12</b>	<b>1/2 - 1 (0.900 mi.) WSW</b>	<b>32</b>	<b>252</b>

## PRELIMINARY EXECUTIVE SUMMARY

### **State and tribal leaking storage tank lists**

LUST: Leaking Underground Storage Tank (LUST) Sites included in GeoTracker. GeoTracker is the Water Boards data management system for sites that impact, or have the potential to impact, water quality in California, with emphasis on groundwater.

A review of the LUST list, as provided by EDR, has revealed that there are 5 LUST sites within approximately 0.5 miles of the target property.

<u>Site</u>	<u>Address</u>	<u>Dist / Dir</u>	<u>Map ID</u>	<u>Page</u>
<b>PRICE MANAGEMENT</b> Database: LUST REG 9, Date of Government Version: 03/01/2001 Database: LUST, Date of Government Version: 03/08/2021 Status: Completed - Case Closed Status: Remedial action (cleanup) Underway Global Id: T0607303078 Case Number: 9UT830	<b>725 E BRADLEY AV</b>	<b>0 - 1/8 (0.025 mi.) ENE</b>	<b>C7</b>	<b>22</b>
<b>CIRCLE K #2973</b> Database: LUST, Date of Government Version: 03/08/2021 Status: Completed - Case Closed Global Id: T0607302665	<b>981 GREENFIELD</b>	<b>1/4 - 1/2 (0.365 mi.) SE</b>	<b>F19</b>	<b>193</b>
<b>CIRCLE K #2973</b> Database: LUST REG 9, Date of Government Version: 03/01/2001 Status: Preliminary site assessment underway Case Number: 9UT3905	<b>981 GREENFIELD DR</b>	<b>1/4 - 1/2 (0.365 mi.) SE</b>	<b>F20</b>	<b>196</b>
<b>SOUTHLAND 7 ELEVEN</b> Database: LUST, Date of Government Version: 03/08/2021 Status: Completed - Case Closed Global Id: T0607301437	<b>1522 GRAVES</b>	<b>1/4 - 1/2 (0.395 mi.) W</b>	<b>G22</b>	<b>202</b>
<b>SOUTHLAND 7 ELEVEN</b> Database: LUST REG 9, Date of Government Version: 03/01/2001 Closed Date: 10/14/98 Status: Case Closed Case Number: 9UT2687	<b>1522 GRAVES AVE</b>	<b>1/4 - 1/2 (0.395 mi.) W</b>	<b>G23</b>	<b>215</b>

CPS-SLIC: Cleanup Program Sites (CPS; also known as Site Cleanups [SC] and formerly known as Spills, Leaks, Investigations, and Cleanups [SLIC] sites) included in GeoTracker. GeoTracker is the Water Boards data management system for sites that impact, or have the potential to impact, water quality in California, with emphasis on groundwater.

A review of the CPS-SLIC list, as provided by EDR, has revealed that there are 5 CPS-SLIC sites within approximately 0.5 miles of the target property.

<u>Site</u>	<u>Address</u>	<u>Dist / Dir</u>	<u>Map ID</u>	<u>Page</u>
<b>KETEMA AEROSPACE</b> Database: CPS-SLIC, Date of Government Version: 03/08/2021 Facility Status: Open - Remediation Global Id: SL209234198	<b>790 GREENFIELD DRIVE</b>	<b>1/4 - 1/2 (0.271 mi.) S</b>	<b>E14</b>	<b>51</b>
<b>KETEMA AEROSPACE/ELE</b> Database: SLIC REG 9, Date of Government Version: 09/10/2007	<b>790 GREENFIELD DRIVE</b>	<b>1/4 - 1/2 (0.271 mi.) S</b>	<b>E15</b>	<b>151</b>

## PRELIMINARY EXECUTIVE SUMMARY

Status: Closed  
Status: Open

<p><b>PARISER RESIDENCE</b> Database: CPS-SLIC, Date of Government Version: 03/08/2021 Facility Status: Open - Site Assessment Global Id: T0608119041</p>	<p><b>1293 N MOLLISON AV</b></p>	<p><b>1/4 - 1/2 (0.326 mi.) SSE</b></p>	<p><b>17</b></p>	<p><b>185</b></p>
<p><b>CIRCLE K #2973</b> Database: CPS-SLIC, Date of Government Version: 03/08/2021 Facility Status: Completed - Case Closed Global Id: T0608181955</p>	<p><b>981 GREENFIELD</b></p>	<p><b>1/4 - 1/2 (0.365 mi.) SE</b></p>	<p><b>F19</b></p>	<p><b>193</b></p>
<p><b>PHASEALLOY</b> Database: CPS-SLIC, Date of Government Version: 03/08/2021 Facility Status: Completed - Case Closed Global Id: T0608113970</p>	<p><b>1050 GREENFIELD DR</b></p>	<p><b>1/4 - 1/2 (0.425 mi.) SE</b></p>	<p><b>24</b></p>	<p><b>215</b></p>
<p>Database: CPS-SLIC, Date of Government Version: 03/08/2021 Facility Status: Completed - Case Closed Global Id: T0608173583</p>				

### ADDITIONAL ENVIRONMENTAL RECORDS

#### **Local Lists of Hazardous waste / Contaminated Sites**

CERS HAZ WASTE: List of sites in the California Environmental Protection Agency (CalEPA) Regulated Site Portal which fall under the Hazardous Chemical Management, Hazardous Waste Onsite Treatment, Household Hazardous Waste Collection, Hazardous Waste Generator, and RCRA LQ HW Generator programs.

A review of the CERS HAZ WASTE list, as provided by EDR, and dated 01/20/2021 has revealed that there is 1 CERS HAZ WASTE site within approximately 0.25 miles of the target property.

<u>Site</u>	<u>Address</u>	<u>Dist / Dir</u>	<u>Map ID</u>	<u>Page</u>
<b>BRADLEY COURT</b>	<b>675 E BRADLEY AV</b>	<b>0 - 1/8 (0.000 mi.)</b>	<b>A1</b>	<b>7</b>

#### **Local Lists of Registered Storage Tanks**

SWEEPS UST: Statewide Environmental Evaluation and Planning System. This underground storage tank listing was updated and maintained by a company contacted by the SWRCB in the early 1990's. The listing is no longer updated or maintained. The local agency is the contact for more information on a site on the SWEEPS list.

A review of the SWEEPS UST list, as provided by EDR, and dated 06/01/1994 has revealed that there is 1 SWEEPS UST site within approximately 0.25 miles of the target property.

<u>Site</u>	<u>Address</u>	<u>Dist / Dir</u>	<u>Map ID</u>	<u>Page</u>
<b>PRICE MANAGEMENT</b> Status: A	<b>725 E BRADLEY AVE</b>	<b>0 - 1/8 (0.025 mi.) ENE</b>	<b>C6</b>	<b>21</b>

## PRELIMINARY EXECUTIVE SUMMARY

Comp Number: 24759

### **Other Ascertainable Records**

RCRA NonGen / NLR: RCRAInfo is EPA's comprehensive information system, providing access to data supporting the Resource Conservation and Recovery Act (RCRA) of 1976 and the Hazardous and Solid Waste Amendments (HSWA) of 1984. The database includes selective information on sites which generate, transport, store, treat and/or dispose of hazardous waste as defined by the Resource Conservation and Recovery Act (RCRA). Non-Generators do not presently generate hazardous waste.

A review of the RCRA NonGen / NLR list, as provided by EDR, and dated 12/14/2020 has revealed that there are 8 RCRA NonGen / NLR sites within approximately 0.25 miles of the target property.

<u>Site</u>	<u>Address</u>	<u>Dist / Dir</u>	<u>Map ID</u>	<u>Page</u>
BRADLEY COURT	675 E BRADLEY AVE	0 - 1/8 (0.000 mi.)	A3	15
J&M KEYSTONE	723 EAST BRADLEY AVE	0 - 1/8 (0.017 mi.) E	B5	18
THE BRADLEY CONDOMIN	745 E BRADLEY AVE	0 - 1/8 (0.027 mi.) E	D8	36
TRADEGROUP INDUSTRIE	745 E BRADLEY AVE	0 - 1/8 (0.027 mi.) E	D9	38
COUNTY OF SAN DIEGO,	1700 AND 1701 BURNET	0 - 1/8 (0.041 mi.) ENE	C10	41
REBECCA AIKIN	1744 BERRYDALE STREE	0 - 1/8 (0.092 mi.) NE	11	43
ANDREW BRANDIS	1765 BURNET ST	0 - 1/8 (0.110 mi.) NNE	12	46
CHARLOTTE BACKSTEDT	351 EAST BRADLEY AVE	1/8 - 1/4 (0.211 mi.) WSW	13	48

Cortese: The sites for the list are designated by the State Water Resource Control Board (LUST), the Integrated Waste Board (SWF/LS), and the Department of Toxic Substances Control (Cal-Sites).

A review of the Cortese list, as provided by EDR, and dated 12/17/2020 has revealed that there are 5 Cortese sites within approximately 0.5 miles of the target property.

<u>Site</u>	<u>Address</u>	<u>Dist / Dir</u>	<u>Map ID</u>	<u>Page</u>
<b>PRICE MANAGEMENT</b> Cleanup Status: COMPLETED - CASE CLOSED	<b>725 E BRADLEY AV</b>	<b>0 - 1/8 (0.025 mi.) ENE</b>	<b>C7</b>	<b>22</b>
<b>KETEMA AEROSPACE</b> Envirostor Id: 37370033 Cleanup Status: ACTIVE	<b>790 GREENFIELD DRIVE</b>	<b>1/4 - 1/2 (0.271 mi.) S</b>	<b>E14</b>	<b>51</b>
<b>MAGNOLIA ELEMENTARY</b> Envirostor Id: 60000488 Cleanup Status: ACTIVE	<b>650 GREENFIELD DRIVE</b>	<b>1/4 - 1/2 (0.297 mi.) SSW</b>	<b>16</b>	<b>161</b>
<b>CIRCLE K STORE #2973</b> Cleanup Status: COMPLETED - CASE CLOSED	<b>981 GREENFIELD DR</b>	<b>1/4 - 1/2 (0.365 mi.) SE</b>	<b>F18</b>	<b>186</b>
<b>7 ELEVEN FOOD STORES</b> Cleanup Status: COMPLETED - CASE CLOSED	<b>1522 GRAVES AV</b>	<b>1/4 - 1/2 (0.395 mi.) W</b>	<b>G21</b>	<b>197</b>

## PRELIMINARY EXECUTIVE SUMMARY

HIST CORTESE: The sites for the list are designated by the State Water Resource Control Board [LUST], the Integrated Waste Board [SWF/LS], and the Department of Toxic Substances Control [CALSTATES]. This listing is no longer updated by the state agency.

A review of the HIST CORTESE list, as provided by EDR, and dated 04/01/2001 has revealed that there are 4 HIST CORTESE sites within approximately 0.5 miles of the target property.

<u>Site</u>	<u>Address</u>	<u>Dist / Dir</u>	<u>Map ID</u>	<u>Page</u>
<b>PRICE MANAGEMENT</b> Reg Id: 9UT830	<b>725 E BRADLEY AV</b>	<b>0 - 1/8 (0.025 mi.) ENE</b>	<b>C7</b>	<b>22</b>
<b>KETEMA AEROSPACE</b> Reg Id: 9 000252N97	<b>790 GREENFIELD DRIVE</b>	<b>1/4 - 1/2 (0.271 mi.) S</b>	<b>E14</b>	<b>51</b>
<b>CIRCLE K #2973</b> Reg Id: 9UT3905	<b>981 GREENFIELD</b>	<b>1/4 - 1/2 (0.365 mi.) SE</b>	<b>F19</b>	<b>193</b>
<b>SOUTHLAND 7 ELEVEN</b> Reg Id: 9UT2687	<b>1522 GRAVES</b>	<b>1/4 - 1/2 (0.395 mi.) W</b>	<b>G22</b>	<b>202</b>

HWP: Detailed information on permitted hazardous waste facilities and corrective action ("cleanups") tracked in EnviroStor.

A review of the HWP list, as provided by EDR, and dated 11/13/2020 has revealed that there is 1 HWP site within approximately 1 mile of the target property.

<u>Site</u>	<u>Address</u>	<u>Dist / Dir</u>	<u>Map ID</u>	<u>Page</u>
<b>SAFETY-KLEEN SYSTEMS</b> EPA Id: CAD080916968 Cleanup Status: CLOSED	<b>197 VERON WAY</b>	<b>1/2 - 1 (0.783 mi.) WSW</b>	<b>30</b>	<b>218</b>

Notify 65: Listings of all Proposition 65 incidents reported to counties by the State Water Resources Control Board and the Regional Water Quality Control Board. This database is no longer updated by the reporting agency.

A review of the Notify 65 list, as provided by EDR, and dated 12/07/2020 has revealed that there are 8 Notify 65 sites within approximately 1 mile of the target property.

<u>Site</u>	<u>Address</u>	<u>Dist / Dir</u>	<u>Map ID</u>	<u>Page</u>
<b>KETEMA AEROSPACE/ELE</b> Not reported	<b>790 GREENFIELD DRIVE</b> 1008 VICTOR ST	<b>1/4 - 1/2 (0.271 mi.) S</b> 1/2 - 1 (0.619 mi.) SSW	<b>E15</b> H25	<b>151</b> 216
Not reported	1008 VICTOR ST.	1/2 - 1 (0.619 mi.) SSW	H26	217
NONE	1326 N. MAGNOLIA ST.	1/2 - 1 (0.624 mi.) WSW	27	217
<b>BARNACLE OIL CO.</b> BROADWAY WEST OF GRA	<b>145 VERNON</b>	<b>1/2 - 1 (0.755 mi.) WSW</b> 1/2 - 1 (0.764 mi.) SW	<b>28</b> 29	<b>217</b> 218
<b>ARTHUR BILLING CONST</b>	<b>1112 BROADWAY</b>	<b>1/2 - 1 (0.812 mi.) SE</b>	<b>31</b>	<b>251</b>
<b>SUN PLUMBING CO. INC</b>	<b>575 CYPRESS LN</b>	<b>1/2 - 1 (0.940 mi.) W</b>	<b>33</b>	<b>253</b>

# PRELIMINARY EXECUTIVE SUMMARY

## EDR HIGH RISK HISTORICAL RECORDS

### ***EDR Exclusive Records***

EDR Hist Auto: EDR has searched selected national collections of business directories and has collected listings of potential gas station/filling station/service station sites that were available to EDR researchers. EDR's review was limited to those categories of sources that might, in EDR's opinion, include gas station/filling station/service station establishments. The categories reviewed included, but were not limited to gas, gas station, gasoline station, filling station, auto, automobile repair, auto service station, service station, etc. This database falls within a category of information EDR classifies as "High Risk Historical Records", or HRHR. EDR's HRHR effort presents unique and sometimes proprietary data about past sites and operations that typically create environmental concerns, but may not show up in current government records searches.

A review of the EDR Hist Auto list, as provided by EDR, has revealed that there is 1 EDR Hist Auto site within approximately 0.125 miles of the target property.

<u>Site</u>	<u>Address</u>	<u>Dist / Dir</u>	<u>Map ID</u>	<u>Page</u>
BRADLEY WASH & GAS	723 E BRADLEY	0 - 1/8 (0.017 mi.) E	B4	18



## PRELIMINARY EXECUTIVE SUMMARY

Due to poor or inadequate address information, the following sites were not mapped. Count: 1 records

Site Name

BRADLEY APARTMENTS LLC

Database(s)

HAZNET, HWTS

PRELIMINARY MAP FINDINGS SUMMARY

Database	Search Distance (Miles)	Target Property	< 1/8	1/8 - 1/4	1/4 - 1/2	1/2 - 1	> 1	Total Plotted
<b>STANDARD ENVIRONMENTAL RECORDS</b>								
<b><i>Federal NPL site list</i></b>								
NPL	1.000		0	0	0	0	NR	0
Proposed NPL	1.000		0	0	0	0	NR	0
NPL LIENS	1.000		0	0	0	0	NR	0
<b><i>Federal Delisted NPL site list</i></b>								
Delisted NPL	1.000		0	0	0	0	NR	0
<b><i>Federal CERCLIS list</i></b>								
FEDERAL FACILITY	0.500		0	0	0	NR	NR	0
SEMS	0.500		0	0	0	NR	NR	0
<b><i>Federal CERCLIS NFRAP site list</i></b>								
SEMS-ARCHIVE	0.500		0	0	0	NR	NR	0
<b><i>Federal RCRA CORRACTS facilities list</i></b>								
CORRACTS	1.000		0	0	0	1	NR	1
<b><i>Federal RCRA non-CORRACTS TSD facilities list</i></b>								
RCRA-TSDF	0.500		0	0	0	NR	NR	0
<b><i>Federal RCRA generators list</i></b>								
RCRA-LQG	0.250		0	0	NR	NR	NR	0
RCRA-SQG	0.250		0	0	NR	NR	NR	0
RCRA-VSQG	0.250		0	0	NR	NR	NR	0
<b><i>Federal institutional controls / engineering controls registries</i></b>								
LUCIS	0.500		0	0	0	NR	NR	0
US ENG CONTROLS	0.500		0	0	0	NR	NR	0
US INST CONTROLS	0.500		0	0	0	NR	NR	0
<b><i>Federal ERNS list</i></b>								
ERNS	TP		NR	NR	NR	NR	NR	0
<b><i>State- and tribal - equivalent NPL</i></b>								
RESPONSE	1.000		0	0	2	0	NR	2
<b><i>State- and tribal - equivalent CERCLIS</i></b>								
ENVIROSTOR	1.000		0	0	2	1	NR	3
<b><i>State and tribal landfill and/or solid waste disposal site lists</i></b>								
SWF/LF	0.500		0	0	0	NR	NR	0
<b><i>State and tribal leaking storage tank lists</i></b>								
LUST	0.500		1	0	4	NR	NR	5

PRELIMINARY MAP FINDINGS SUMMARY

Database	Search Distance (Miles)	Target Property	< 1/8	1/8 - 1/4	1/4 - 1/2	1/2 - 1	> 1	Total Plotted
INDIAN LUST	0.500		0	0	0	NR	NR	0
CPS-SLIC	0.500		0	0	5	NR	NR	5
<b>State and tribal registered storage tank lists</b>								
FEMA UST	0.250		0	0	NR	NR	NR	0
UST	0.250		0	0	NR	NR	NR	0
AST	0.250		0	0	NR	NR	NR	0
INDIAN UST	0.250		0	0	NR	NR	NR	0
<b>State and tribal voluntary cleanup sites</b>								
INDIAN VCP	0.500		0	0	0	NR	NR	0
VCP	0.500		0	0	0	NR	NR	0
<b>State and tribal Brownfields sites</b>								
BROWNFIELDS	0.500		0	0	0	NR	NR	0
<b>ADDITIONAL ENVIRONMENTAL RECORDS</b>								
<b>Local Brownfield lists</b>								
US BROWNFIELDS	0.500		0	0	0	NR	NR	0
<b>Local Lists of Landfill / Solid Waste Disposal Sites</b>								
WMUDS/SWAT	0.500		0	0	0	NR	NR	0
SWRCY	0.500		0	0	0	NR	NR	0
HAULERS	TP		NR	NR	NR	NR	NR	0
INDIAN ODI	0.500		0	0	0	NR	NR	0
ODI	0.500		0	0	0	NR	NR	0
DEBRIS REGION 9	0.500		0	0	0	NR	NR	0
IHS OPEN DUMPS	0.500		0	0	0	NR	NR	0
<b>Local Lists of Hazardous waste / Contaminated Sites</b>								
US HIST CDL	TP		NR	NR	NR	NR	NR	0
HIST Cal-Sites	1.000		0	0	0	0	NR	0
SCH	0.250		0	0	NR	NR	NR	0
CDL	TP		NR	NR	NR	NR	NR	0
Toxic Pits	1.000		0	0	0	0	NR	0
CERS HAZ WASTE	0.250		1	0	NR	NR	NR	1
US CDL	TP		NR	NR	NR	NR	NR	0
PFAS	0.500		0	0	0	NR	NR	0
<b>Local Lists of Registered Storage Tanks</b>								
SWEEPS UST	0.250		1	0	NR	NR	NR	1
HIST UST	0.250		0	0	NR	NR	NR	0
CA FID UST	0.250		0	0	NR	NR	NR	0
CERS TANKS	0.250		0	0	NR	NR	NR	0
<b>Local Land Records</b>								
LIENS	TP		NR	NR	NR	NR	NR	0

PRELIMINARY MAP FINDINGS SUMMARY

Database	Search Distance (Miles)	Target Property	< 1/8	1/8 - 1/4	1/4 - 1/2	1/2 - 1	> 1	Total Plotted
LIENS 2	TP		NR	NR	NR	NR	NR	0
DEED	0.500		0	0	0	NR	NR	0
<b>Records of Emergency Release Reports</b>								
HMIRS	TP		NR	NR	NR	NR	NR	0
CHMIRS	TP		NR	NR	NR	NR	NR	0
LDS	TP		NR	NR	NR	NR	NR	0
MCS	TP		NR	NR	NR	NR	NR	0
SPILLS 90	TP		NR	NR	NR	NR	NR	0
<b>Other Ascertainable Records</b>								
RCRA NonGen / NLR	0.250		7	1	NR	NR	NR	8
FUDS	1.000		0	0	0	0	NR	0
DOD	1.000		0	0	0	0	NR	0
SCRD DRYCLEANERS	0.500		0	0	0	NR	NR	0
US FIN ASSUR	TP		NR	NR	NR	NR	NR	0
EPA WATCH LIST	TP		NR	NR	NR	NR	NR	0
2020 COR ACTION	0.250		0	0	NR	NR	NR	0
TSCA	TP		NR	NR	NR	NR	NR	0
TRIS	TP		NR	NR	NR	NR	NR	0
SSTS	TP		NR	NR	NR	NR	NR	0
ROD	1.000		0	0	0	0	NR	0
RMP	TP		NR	NR	NR	NR	NR	0
RAATS	TP		NR	NR	NR	NR	NR	0
PRP	TP		NR	NR	NR	NR	NR	0
PADS	TP		NR	NR	NR	NR	NR	0
ICIS	TP		NR	NR	NR	NR	NR	0
FTTS	TP		NR	NR	NR	NR	NR	0
MLTS	TP		NR	NR	NR	NR	NR	0
COAL ASH DOE	TP		NR	NR	NR	NR	NR	0
COAL ASH EPA	0.500		0	0	0	NR	NR	0
PCB TRANSFORMER	TP		NR	NR	NR	NR	NR	0
RADINFO	TP		NR	NR	NR	NR	NR	0
HIST FTTS	TP		NR	NR	NR	NR	NR	0
DOT OPS	TP		NR	NR	NR	NR	NR	0
CONSENT	1.000		0	0	0	0	NR	0
INDIAN RESERV	1.000		0	0	0	0	NR	0
FUSRAP	1.000		0	0	0	0	NR	0
UMTRA	0.500		0	0	0	NR	NR	0
LEAD SMELTERS	TP		NR	NR	NR	NR	NR	0
US AIRS	TP		NR	NR	NR	NR	NR	0
US MINES	0.250		0	0	NR	NR	NR	0
ABANDONED MINES	0.250		0	0	NR	NR	NR	0
FINDS	TP		NR	NR	NR	NR	NR	0
UXO	1.000		0	0	0	0	NR	0
DOCKET HWC	TP		NR	NR	NR	NR	NR	0
ECHO	TP		NR	NR	NR	NR	NR	0
FUELS PROGRAM	0.250		0	0	NR	NR	NR	0
CA BOND EXP. PLAN	1.000		0	0	0	0	NR	0
Cortese	0.500		1	0	4	NR	NR	5
CUPA Listings	0.250		0	0	NR	NR	NR	0



PRELIMINARY MAP FINDINGS

Map ID			EDR ID Number
Direction			
Distance			
Distance (ft.)	Site	Database(s)	EPA ID Number

<b>A1</b>	<b>BRADLEY COURT</b>	<b>San Diego Co. HMMD</b>	<b>S112135943</b>
	<b>675 E BRADLEY AV</b>	<b>CERS HAZ WASTE</b>	<b>N/A</b>
<b>&lt; 1/8</b>	<b>EL CAJON, CA 92021</b>	<b>CERS</b>	
<b>1 ft.</b>		<b>HWTS</b>	

**Site 1 of 3 in cluster A**

**HMMD SAN DIEGO:**

Name:	BRADLEY COURT
Address:	675 E BRADLEY AV
City,State,Zip:	EL CAJON, CA 92021
Permit Number:	114226
Business Type:	6HK58
EPA Id Number:	Not reported
APN:	387-142-36-00
Last HMMD Inspection:	05/02/2012
Facility Telephone:	619-448-6633
Permit Status:	OPEN
Permit Expiration:	08/31/2013
Date Last Updated:	11/02/2012
Facility Owner:	ERWIN CABLAYAN
Facility Mailing Address:	675 E BRADLEY AVE
Facility Mailing City:	EL CAJON
Facility Mailing State:	CA
Facility Mailing Zip:	92021-
UST Owner:	Not reported
Handle Regulated Hazmat:	Y
Own Or Operate UST:	Not reported
Subject To APSA:	Not reported
Generate Haz Waste:	Not reported
Treat Haz Waste:	Not reported
Generate Medical Waste:	Not reported

**Inventory Active Permits (not SQG Medical):**

Permit Number:	114226
Update Date:	11/02/2012
Case Number:	74-98-6
Name:	PROPANE
Other Information:	Not reported
Material Waste:	Material
Hazardous Categories 1:	PRESSURE RELEASE
Hazardous Categories 2:	Not reported

Permit Number:	114226
Update Date:	11/02/2012
Case Number:	Not reported
Name:	WASTE 311 PHARMACEUTICAL WASTE
Other Information:	Not reported
Material Waste:	Waste
Hazardous Categories 1:	Not reported
Hazardous Categories 2:	Not reported

Permit Number:	114226
Update Date:	11/02/2012
Case Number:	Not reported
Name:	WASTE 901 INFECTIOUS WASTE, GENERAL
Other Information:	Not reported
Material Waste:	Waste
Hazardous Categories 1:	Not reported
Hazardous Categories 2:	Not reported

PRELIMINARY MAP FINDINGS

Map ID  
 Direction  
 Distance  
 Distance (ft.)Site

EDR ID Number

Database(s) EPA ID Number

**BRADLEY COURT (Continued)**

**S112135943**

Permit Number: 114226  
 Update Date: 11/02/2012  
 Case Number: Not reported  
 Name: WASTE 902 INFECTIOUS WASTE, SHARPS  
 Other Information: Not reported  
 Material Waste: Waste  
 Hazardous Categories 1: Not reported  
 Hazardous Categories 2: Not reported

Violations Active Permits:

Permit Number: 114226  
 Update Date: 11/02/2012  
 Inspection Date: 09/07/2004  
 Violation Code: 6HV4204  
 Violation: WARNING SIGN NOT POSTED  
 Violation Citation: MW designated accumulation area not posted with an approved and legible biohazardous waste "warning sign" in English and Spanish. 118310  
 Activity: ACTIVE

Permit Number: 114226  
 Update Date: 11/02/2012  
 Inspection Date: 09/08/2005  
 Violation Code: 6HV4209  
 Violation: NO GENERATOR'S INFO ON RED BAGS/SHARPS  
 Violation Citation: Red bags, sharps containers not labeled with generator's name, address, and phone number. 68.1205  
 Activity: ACTIVE

Permit Number: 114226  
 Update Date: 11/02/2012  
 Inspection Date: 09/08/2005  
 Violation Code: 6HV4422  
 Violation: PHARM WASTE NOT PROPERLY LABELED  
 Violation Citation: Generator did not properly label container holding pharmaceutical waste with the words -incineration only- or other approved markings on the lid and side. 118275(g)  
 Activity: ACTIVE

Permit Number: 114226  
 Update Date: 11/02/2012  
 Inspection Date: 09/11/2006  
 Violation Code: 6HV4209  
 Violation: NO GENERATOR'S INFO ON RED BAGS/SHARPS  
 Violation Citation: Red bags, sharps containers not labeled with generator's name, address, and phone number. 68.1205  
 Activity: ACTIVE

Permit Number: 114226  
 Update Date: 11/02/2012  
 Inspection Date: 04/29/2009  
 Violation Code: 6HV4204  
 Violation: WARNING SIGN NOT POSTED  
 Violation Citation: MW designated accumulation area not posted with an approved and legible biohazardous waste "warning sign" in English and Spanish. 118310  
 Activity: ACTIVE

PRELIMINARY MAP FINDINGS

Map ID  
 Direction  
 Distance  
 Distance (ft.)Site

EDR ID Number  
 EPA ID Number

Database(s)

**BRADLEY COURT (Continued)**

**S112135943**

Name:	BRADLEY COURT
Address:	675 E BRADLEY AVE
City,State,Zip:	EL CAJON, CA 92021
Permit Number:	Not reported
Business Type:	Not reported
EPA Id Number:	CAL000456552
APN:	Not reported
Last HMMD Inspection:	Not reported
Facility Telephone:	(619) 448-6633
Permit Status:	Issued
Permit Expiration:	Not reported
Date Last Updated:	11/20/2020
Facility Owner:	Not reported
Facility Mailing Address:	6 HUTTON CENTRE DRIVE, SUITE 400, Santa Ana, CA 92707
Facility Mailing City:	Not reported
Facility Mailing State:	Not reported
Facility Mailing Zip:	Not reported
UST Owner:	N
Handle Regulated Hazmat:	Not reported
Own Or Operate UST:	Not reported
Subject To APSA:	Not reported
Generate Haz Waste:	Y
Treat Haz Waste:	N
Generate Medical Waste:	Not reported
Inspection Violation:	
Record ID:	DEH2002-HUPFP-114226
Permit Status:	Issued
Active Permit:	Y
Facility Id Number:	37-000-114226
Program Element:	Hazardous Materials Release Response Plans
Inspection Type:	Routine
Inspection Number:	4097412
Return To Compliance Date:	2015-05-27T00:00:00.000
Nov:	No
Violation Classification:	Class II
Underground Storage Tank Id:	Not reported
Container/Tank Id:	Not reported
Last Update:	2020-11-20T00:00:00.000
Inspection Date:	2015-05-08T00:00:00.000
Violation Code:	1010002 Owner/Operator failed to complete and/or submit a Hazardous Materials Business Plan when storing hazardous materials at or above the thresholds quantities of 55 gallons/500 lbs/200 cubic feet; HSC 6.95 25508(a)1A
Record ID:	DEH2002-HUPFP-114226
Permit Status:	Issued
Active Permit:	Y
Facility Id Number:	37-000-114226
Program Element:	Hazardous Materials Release Response Plans
Inspection Type:	Routine
Inspection Number:	4097412
Return To Compliance Date:	2015-05-27T00:00:00.000
Nov:	No
Violation Classification:	Minor
Underground Storage Tank Id:	Not reported
Container/Tank Id:	Not reported
Last Update:	2020-11-20T00:00:00.000



PRELIMINARY MAP FINDINGS

Map ID  
 Direction  
 Distance  
 Distance (ft.)Site

EDR ID Number  
 EPA ID Number

Database(s)

**BRADLEY COURT (Continued)**

**S112135943**

Inspection Date: 2015-05-08T00:00:00.000  
 Violation Code: 1010003 Owner/Operator failed to complete and/or submit the Business Activities Page and/or Business Owner Operator Identification Page; 19 CCR 4 2729.2(a)(1).

Record ID: DEH2002-HUPFP-114226  
 Permit Status: Issued  
 Active Permit: Y  
 Facility Id Number: 37-000-114226  
 Program Element: Hazardous Materials Release Response Plans  
 Inspection Type: Routine  
 Inspection Number: 4097412  
 Return To Compliance Date: 2015-05-27T00:00:00.000

Nov: No  
 Violation Classification: Class II  
 Underground Storage Tank Id: Not reported  
 Container/Tank Id: Not reported  
 Last Update: 2020-11-20T00:00:00.000  
 Inspection Date: 2015-05-08T00:00:00.000  
 Violation Code: 1010008 Failure to annually review and electronically certify that the business plan is complete, accurate, and up-to-date. For facilities with inventory that exceed EPCRA thresholds; failure to submit inventory reports (Activities, Owner/Operator, Hazardous Materials Descriptions and Map pages HSC 6.95 25508.2 / 19 CCR 4 2729.5(c)

Record ID: DEH2002-HUPFP-114226  
 Permit Status: Issued  
 Active Permit: Y  
 Facility Id Number: 37-000-114226  
 Program Element: Hazardous Materials Release Response Plans  
 Inspection Type: Routine  
 Inspection Number: 5656610  
 Return To Compliance Date: 2017-05-13T00:00:00.000

Nov: No  
 Violation Classification: Minor  
 Underground Storage Tank Id: Not reported  
 Container/Tank Id: Not reported  
 Last Update: 2020-11-20T00:00:00.000  
 Inspection Date: 2017-05-04T17:08:00.000  
 Violation Code: 1020002 Initial and/or annual employee training not conducted for hazardous materials management and/or employee training records not available or not maintained for 3 years. HSC 25505(a)(4)

**Waste and Materials:**

Record ID: DEH2002-HUPFP-114226  
 Permit Status: Permit Renewed  
 Active Permit: Y  
 Child Record Id: DEH2015-HCHEM-0065768  
 Trade Secret: N  
 Hazardous Material Type: Mixture  
 Last Updated: 2016-08-20T02:32:44.000  
 Chemical Name: PROPANE  
 Common Name: PROPANE  
 Case Number: 74-98-6

Record ID: DEH2002-HUPFP-114226  
 Permit Status: Permit Renewed

PRELIMINARY MAP FINDINGS

Map ID  
 Direction  
 Distance  
 Distance (ft.)Site

EDR ID Number  
 EPA ID Number

Database(s)

**BRADLEY COURT (Continued)**

**S112135943**

Active Permit:	Y
Child Record Id:	DEH2015-HWAST-0049735
Trade Secret:	N
Hazardous Material Type:	Not reported
Last Updated:	2016-08-20T02:32:44.000
Chemical Name:	WASTE 902 INFECTIOUS WASTE, SHARPS
Common Name:	WASTE 902 INFECTIOUS WASTE, SHARPS
Case Number:	Not reported
Record ID:	DEH2002-HUPFP-114226
Permit Status:	Permit Renewed
Active Permit:	Y
Child Record Id:	DEH2015-HWAST-0049736
Trade Secret:	N
Hazardous Material Type:	Not reported
Last Updated:	2016-08-20T02:32:44.000
Chemical Name:	WASTE 311 PHARMACEUTICAL WASTE
Common Name:	WASTE 311 PHARMACEUTICAL WASTE
Case Number:	Not reported
Record ID:	DEH2002-HUPFP-114226
Permit Status:	Permit Renewed
Active Permit:	Y
Child Record Id:	DEH2015-HWAST-0049737
Trade Secret:	N
Hazardous Material Type:	Not reported
Last Updated:	2016-08-20T02:32:44.000
Chemical Name:	WASTE 901 INFECTIOUS WASTE, GENERAL
Common Name:	WASTE 901 INFECTIOUS WASTE, GENERAL
Case Number:	Not reported
Record ID:	DEH2002-HUPFP-114226
Permit Status:	Permit Renewed
Active Permit:	Y
Child Record Id:	DEH2017-HCHEM-0141741
Trade Secret:	N
Hazardous Material Type:	Pure
Last Updated:	2017-08-29T02:36:11.000
Chemical Name:	PROPANE
Common Name:	PROPANE
Case Number:	74-98-6
Record ID:	DEH2002-HUPFP-114226
Permit Status:	Permit Renewed
Active Permit:	Y
Child Record Id:	DEH2017-HCHEM-0141742
Trade Secret:	N
Hazardous Material Type:	Pure
Last Updated:	2017-08-29T02:36:11.000
Chemical Name:	Oxygen
Common Name:	Oxygen
Case Number:	7782-44-7
Record ID:	DEH2002-HUPFP-114226
Permit Status:	Permit Renewed
Active Permit:	Y
Child Record Id:	DEH2017-HWAST-0120397

PRELIMINARY MAP FINDINGS

Map ID  
 Direction  
 Distance  
 Distance (ft.)Site

EDR ID Number  
 EPA ID Number

Database(s)

**BRADLEY COURT (Continued)**

**S112135943**

Trade Secret: N  
 Hazardous Material Type: Not reported  
 Last Updated: 2017-08-29T02:36:11.000  
 Chemical Name: WASTE 902 INFECTIOUS WASTE, SHARPS  
 Common Name: WASTE 902 INFECTIOUS WASTE, SHARPS  
 Case Number: Not reported

Record ID: DEH2002-HUPFP-114226  
 Permit Status: Permit Renewed  
 Active Permit: Y  
 Child Record Id: DEH2017-HWAST-0120398  
 Trade Secret: N  
 Hazardous Material Type: Not reported  
 Last Updated: 2017-08-29T02:36:11.000  
 Chemical Name: WASTE 311 PHARMACEUTICAL WASTE  
 Common Name: WASTE 311 PHARMACEUTICAL WASTE  
 Case Number: Not reported

Record ID: DEH2002-HUPFP-114226  
 Permit Status: Permit Renewed  
 Active Permit: Y  
 Child Record Id: DEH2017-HWAST-0120399  
 Trade Secret: N  
 Hazardous Material Type: Not reported  
 Last Updated: 2017-08-29T02:36:11.000  
 Chemical Name: WASTE 901 INFECTIOUS WASTE, GENERAL  
 Common Name: WASTE 901 INFECTIOUS WASTE, GENERAL  
 Case Number: Not reported

Record ID: DEH2002-HUPFP-114226  
 Permit Status: Issued  
 Active Permit: Y  
 Child Record Id: DEH2020-HCHEM-0278522  
 Trade Secret: N  
 Hazardous Material Type: Pure  
 Last Updated: 2020-11-20T08:13:00.000  
 Chemical Name: Propane  
 Common Name: Propane  
 Case Number: 74-98-6

Record ID: DEH2002-HUPFP-114226  
 Permit Status: Issued  
 Active Permit: Y  
 Child Record Id: DEH2020-HWAST-0246496  
 Trade Secret: N  
 Hazardous Material Type: Not reported  
 Last Updated: 2020-11-20T08:13:00.000  
 Chemical Name: Pharmaceutical Waste - Medication  
 Common Name: Pharmaceutical Waste - Medication  
 Case Number: Not reported

Record ID: DEH2002-HUPFP-114226  
 Permit Status: Issued  
 Active Permit: Y  
 Child Record Id: DEH2020-HWAST-0246497  
 Trade Secret: N  
 Hazardous Material Type: Not reported

PRELIMINARY MAP FINDINGS

Map ID  
 Direction  
 Distance  
 Distance (ft.)Site

EDR ID Number  
 EPA ID Number

Database(s)

**BRADLEY COURT (Continued)**

**S112135943**

Last Updated: 2020-11-20T08:13:00.000  
 Chemical Name: Waste Sharps  
 Common Name: Waste Sharps  
 Case Number: Not reported

Name: BRADLEY COURT  
 Address: 675 E BRADLEY AV  
 City,State,Zip: EL CAJON, CA 92021  
 Permit Number: 114226  
 Business Type: 6HK58  
 EPA Id Number: Not reported  
 APN: 387-142-36-00  
 Last HMMD Inspection: 05/02/2012  
 Facility Telephone: 619-448-6633  
 Permit Status: OPEN  
 Permit Expiration: 08/31/2013  
 Date Last Updated: 11/02/2012  
 Facility Owner: ERWIN CABLAYAN  
 Facility Mailing Address: 675 E BRADLEY AVE  
 Facility Mailing City: EL CAJON  
 Facility Mailing State: CA  
 Facility Mailing Zip: 92021-  
 UST Owner: Not reported  
 Handle Regulated Hazmat: Y  
 Own Or Operate UST: Not reported  
 Subject To APSA: Not reported  
 Generate Haz Waste: Not reported  
 Treat Haz Waste: Not reported  
 Generate Medical Waste: Y

Inventory Active Permits (not SQG Medical):

Permit Number: 114226  
 Update Date: 11/02/2012  
 Case Number: 74-98-6  
 Name: PROPANE  
 Other Information: Not reported  
 Material Waste: Material  
 Hazardous Categories 1: PRESSURE RELEASE  
 Hazardous Categories 2: Not reported

Permit Number: 114226  
 Update Date: 11/02/2012  
 Case Number: Not reported  
 Name: WASTE 311 PHARMACEUTICAL WASTE  
 Other Information: Not reported  
 Material Waste: Waste  
 Hazardous Categories 1: Not reported  
 Hazardous Categories 2: Not reported

Permit Number: 114226  
 Update Date: 11/02/2012  
 Case Number: Not reported  
 Name: WASTE 901 INFECTIOUS WASTE, GENERAL  
 Other Information: Not reported  
 Material Waste: Waste  
 Hazardous Categories 1: Not reported  
 Hazardous Categories 2: Not reported

PRELIMINARY MAP FINDINGS

Map ID  
 Direction  
 Distance  
 Distance (ft.)Site

EDR ID Number  
 EPA ID Number

Database(s)

**BRADLEY COURT (Continued)**

**S112135943**

Permit Number: 114226  
 Update Date: 11/02/2012  
 Case Number: Not reported  
 Name: WASTE 902 INFECTIOUS WASTE, SHARPS  
 Other Information: Not reported  
 Material Waste: Waste  
 Hazardous Categories 1: Not reported  
 Hazardous Categories 2: Not reported

Violations Active Permits:

Permit Number: 114226  
 Update Date: 11/02/2012  
 Inspection Date: 09/07/2004  
 Violation Code: 6HV4204  
 Violation: WARNING SIGN NOT POSTED  
 Violation Citation: MW designated accumulation area not posted with an approved and legible biohazardous waste "warning sign" in English and Spanish. 118310  
 Activity: ACTIVE

Permit Number: 114226  
 Update Date: 11/02/2012  
 Inspection Date: 09/08/2005  
 Violation Code: 6HV4209  
 Violation: NO GENERATOR'S INFO ON RED BAGS/SHARPS  
 Violation Citation: Red bags, sharps containers not labeled with generator's name, address, and phone number. 68.1205  
 Activity: ACTIVE

Permit Number: 114226  
 Update Date: 11/02/2012  
 Inspection Date: 09/08/2005  
 Violation Code: 6HV4422  
 Violation: PHARM WASTE NOT PROPERLY LABELED  
 Violation Citation: Generator did not properly label container holding pharmaceutical waste with the words -incineration only- or other approved markings on the lid and side. 118275(g)  
 Activity: ACTIVE

Permit Number: 114226  
 Update Date: 11/02/2012  
 Inspection Date: 09/11/2006  
 Violation Code: 6HV4209  
 Violation: NO GENERATOR'S INFO ON RED BAGS/SHARPS  
 Violation Citation: Red bags, sharps containers not labeled with generator's name, address, and phone number. 68.1205  
 Activity: ACTIVE

Permit Number: 114226  
 Update Date: 11/02/2012  
 Inspection Date: 04/29/2009  
 Violation Code: 6HV4204  
 Violation: WARNING SIGN NOT POSTED  
 Violation Citation: MW designated accumulation area not posted with an approved and legible biohazardous waste "warning sign" in English and Spanish. 118310  
 Activity: ACTIVE

PRELIMINARY MAP FINDINGS

Map ID			EDR ID Number
Direction			
Distance			
Distance (ft.)	Site	Database(s)	EPA ID Number

<b>A2</b>	<b>BRADLEY COURT</b>	<b>FINDS</b>	<b>1023338116</b>
	<b>675 E BRADLEY AVE</b>	<b>ECHO</b>	<b>N/A</b>
<b>&lt; 1/8</b>	<b>EL CAJON, CA 92021</b>		
<b>1 ft.</b>			

**Site 2 of 3 in cluster A**

FINDS:  
Registry ID: 110066333863

Click Here:

**Environmental Interest/Information System:**

RCRAInfo is a national information system that supports the Resource Conservation and Recovery Act (RCRA) program through the tracking of events and activities related to facilities that generate, transport, and treat, store, or dispose of hazardous waste. RCRAInfo allows RCRA program staff to track the notification, permit, compliance, and corrective action activities required under RCRA.  
STATE MASTER

The FINDS: database may contain additional details for this site.  
Please contact your EDR Account Executive for more information

ECHO:  
Envid: 1023338116  
Registry ID: 110066333863  
DFR URL: <http://echo.epa.gov/detailed-facility-report?fid=110066333863>  
Name: BRADLEY COURT  
Address: 675 E BRADLEY AVE  
City,State,Zip: EL CAJON, CA 92021

<b>A3</b>	<b>BRADLEY COURT</b>	<b>RCRA NonGen / NLR</b>	<b>1026491790</b>
	<b>675 E BRADLEY AVE</b>		<b>CAL000456552</b>
<b>&lt; 1/8</b>	<b>EL CAJON, CA 92021</b>		
<b>1 ft.</b>			

**Site 3 of 3 in cluster A**

RCRA NonGen / NLR:  
Date Form Received by Agency: 2020-08-31 00:00:00.0  
Handler Name: BRADLEY COURT  
Handler Address: 675 E BRADLEY AVE  
Handler City,State,Zip: EL CAJON, CA 92021-3110  
EPA ID: CAL000456552  
Contact Name: JIM GEDDIE  
Contact Address: 675 E BRADLEY AVE  
Contact City,State,Zip: EL CAJON, CA 92021  
Contact Telephone: 619-448-6633  
Contact Fax: 714-241-8911  
Contact Email: JIMGEDDIE@LIFEGEN.NET  
Contact Title: Not reported  
EPA Region: 09  
Land Type: Not reported  
Federal Waste Generator Description: Not a generator, verified  
Non-Notifier: Not reported  
Biennial Report Cycle: Not reported  
Accessibility: Not reported  
Active Site Indicator: Not reported  
State District Owner: Not reported  
State District: Not reported  
Mailing Address: 6 HUTTON CTR DR STE 400  
Mailing City,State,Zip: SANTA ANA, CA 92707

PRELIMINARY MAP FINDINGS

Map ID  
 Direction  
 Distance  
 Distance (ft.)Site

EDR ID Number  
 EPA ID Number

Database(s)

**BRADLEY COURT (Continued)**

**1026491790**

Owner Name:	GHC OF EL CAJON LLC
Owner Type:	Other
Operator Name:	JIM GEDDIE
Operator Type:	Other
Short-Term Generator Activity:	No
Importer Activity:	No
Mixed Waste Generator:	No
Transporter Activity:	No
Transfer Facility Activity:	No
Recycler Activity with Storage:	No
Small Quantity On-Site Burner Exemption:	No
Smelting Melting and Refining Furnace Exemption:	No
Underground Injection Control:	No
Off-Site Waste Receipt:	No
Universal Waste Indicator:	No
Universal Waste Destination Facility:	No
Federal Universal Waste:	No
Active Site Fed-Reg Treatment Storage and Disposal Facility:	Not reported
Active Site Converter Treatment storage and Disposal Facility:	Not reported
Active Site State-Reg Treatment Storage and Disposal Facility:	Not reported
Active Site State-Reg Handler:	---
Federal Facility Indicator:	Not reported
Hazardous Secondary Material Indicator:	N
Sub-Part K Indicator:	Not reported
Commercial TSD Indicator:	No
Treatment Storage and Disposal Type:	Not reported
2018 GPRA Permit Baseline:	Not on the Baseline
2018 GPRA Renewals Baseline:	Not on the Baseline
Permit Renewals Workload Universe:	Not reported
Permit Workload Universe:	Not reported
Permit Progress Universe:	Not reported
Post-Closure Workload Universe:	Not reported
Closure Workload Universe:	Not reported
202 GPRA Corrective Action Baseline:	No
Corrective Action Workload Universe:	No
Subject to Corrective Action Universe:	No
Non-TSDFs Where RCRA CA has Been Imposed Universe:	No
TSDFs Potentially Subject to CA Under 3004 (u)/(v) Universe:	No
TSDFs Only Subject to CA under Discretionary Auth Universe:	No
Corrective Action Priority Ranking:	No NCAPS ranking
Environmental Control Indicator:	No
Institutional Control Indicator:	No
Human Exposure Controls Indicator:	N/A
Groundwater Controls Indicator:	N/A
Operating TSDF Universe:	Not reported
Full Enforcement Universe:	Not reported
Significant Non-Complier Universe:	No
Unaddressed Significant Non-Complier Universe:	No
Addressed Significant Non-Complier Universe:	No
Significant Non-Complier With a Compliance Schedule Universe:	No
Financial Assurance Required:	Not reported
Handler Date of Last Change:	2020-09-04 15:31:49.0
Recognized Trader-Importer:	No
Recognized Trader-Exporter:	No
Importer of Spent Lead Acid Batteries:	No
Exporter of Spent Lead Acid Batteries:	No
Recycler Activity Without Storage:	No

PRELIMINARY MAP FINDINGS

Map ID  
 Direction  
 Distance  
 Distance (ft.)Site

EDR ID Number  
 EPA ID Number

Database(s)

**BRADLEY COURT (Continued)**

**1026491790**

Manifest Broker:	No
Sub-Part P Indicator:	No
Handler - Owner Operator:	
Owner/Operator Indicator:	Owner
Owner/Operator Name:	GHC OF EL CAJON LLC
Legal Status:	Other
Date Became Current:	Not reported
Date Ended Current:	Not reported
Owner/Operator Address:	6 HUTTON CTR DR STE 400
Owner/Operator City,State,Zip:	SANTA ANA, CA 92707
Owner/Operator Telephone:	714-241-5600
Owner/Operator Telephone Ext:	Not reported
Owner/Operator Fax:	Not reported
Owner/Operator Email:	Not reported
Owner/Operator Indicator:	Operator
Owner/Operator Name:	JIM GEDDIE
Legal Status:	Other
Date Became Current:	Not reported
Date Ended Current:	Not reported
Owner/Operator Address:	675 E BRADLEY AVE
Owner/Operator City,State,Zip:	EL CAJON, CA 92021
Owner/Operator Telephone:	619-448-6633
Owner/Operator Telephone Ext:	Not reported
Owner/Operator Fax:	Not reported
Owner/Operator Email:	Not reported
Historic Generators:	
Receive Date:	2020-08-31 00:00:00.0
Handler Name:	BRADLEY COURT
Federal Waste Generator Description:	Not a generator, verified
State District Owner:	Not reported
Large Quantity Handler of Universal Waste:	No
Recognized Trader Importer:	No
Recognized Trader Exporter:	No
Spent Lead Acid Battery Importer:	No
Spent Lead Acid Battery Exporter:	No
Current Record:	Yes
Non Storage Recycler Activity:	Not reported
Electronic Manifest Broker:	Not reported
List of NAICS Codes and Descriptions:	
NAICS Code:	623311
NAICS Description:	CONTINUING CARE RETIREMENT COMMUNITIES
Facility Has Received Notices of Violations:	
Violations:	No Violations Found
Evaluation Action Summary:	
Evaluations:	No Evaluations Found



PRELIMINARY MAP FINDINGS

Map ID			EDR ID Number
Direction			
Distance			
Distance (ft.)	Site	Database(s)	EPA ID Number

<b>B4</b>	<b>BRADLEY WASH &amp; GAS</b>	<b>EDR Hist Auto</b>	<b>1020824450</b>
<b>East</b>	<b>723 E BRADLEY</b>		<b>N/A</b>
<b>&lt; 1/8</b>	<b>EL CAJON, CA 92020</b>		
<b>0.017 mi.</b>			
<b>90 ft.</b>	<b>Site 1 of 2 in cluster B</b>		

EDR Hist Auto:

Year:	Name:	Type:
1975	BRADLEY WASH & GAS:	Gasoline Service Stations
1976	BRADLEY WASH & GAS:	Gasoline Service Stations
1977	BRADLEY WASH & GAS:	Gasoline Service Stations
1978	BRADLEY WASH & GAS:	Gasoline Service Stations
1979	BRADLEY WASH & GAS:	Gasoline Service Stations
1979	BRADLEY WASH & GAS:	Gasoline Service Stations
1980	BRADLEY WASH & GAS:	Gasoline Service Stations
1982	BRADLEY WASH & GAS:	Gasoline Service Stations
1983	BRADLEY WASH & GAS:	Gasoline Service Stations
1985	BRADLEY WASH & GAS:	Gasoline Service Stations
1986	BRADLEY WASH & GAS:	Gasoline Service Stations
1987	BRADLEY WASH & GAS:	Gasoline Service Stations
1988	BRADLEY WASH & GAS:	Gasoline Service Stations
2009	SUPER SHINY AUTO DETAIL:	General Automotive Repair Shops
2010	SUPER SHINY AUTO DETAIL:	General Automotive Repair Shops
2011	SUPER SHINY AUTO DETAIL:	General Automotive Repair Shops
2012	SUPER SHINY AUTO DETAIL:	General Automotive Repair Shops

<b>B5</b>	<b>J&amp;M KEYSTONE</b>	<b>RCRA NonGen / NLR</b>	<b>1025840350</b>
<b>East</b>	<b>723 EAST BRADLEY AVE</b>		<b>CAC003019954</b>
<b>&lt; 1/8</b>	<b>EL CAJON, CA 92021</b>		
<b>0.017 mi.</b>			
<b>90 ft.</b>	<b>Site 2 of 2 in cluster B</b>		

RCRA NonGen / NLR:

Date Form Received by Agency:		2019-06-17 00:00:00.0
Handler Name:	J&M KEYSTONE	
Handler Address:		723 EAST BRADLEY AVE
Handler City,State,Zip:		EL CAJON, CA 92021
EPA ID:		CAC003019954
Contact Name:		J&M KEYSTONE
Contact Address:		723 EAST BRADLEY AVE
Contact City,State,Zip:		EL CAJON, CA 92021
Contact Telephone:		916-385-4342
Contact Fax:		Not reported
Contact Email:		INFO@JJANDSCONSTRUCTION.COM
Contact Title:		Not reported
EPA Region:		09
Land Type:		Not reported
Federal Waste Generator Description:		Not a generator, verified
Non-Notifier:		Not reported
Biennial Report Cycle:		Not reported
Accessibility:		Not reported
Active Site Indicator:		Handler Activities
State District Owner:		Not reported
State District:		Not reported
Mailing Address:		723 EAST BRADLEY AVE
Mailing City,State,Zip:		EL CAJON, CA 92021
Owner Name:		J&M KEYSTONE
Owner Type:		Other
Operator Name:		J&M KEYSTONE

PRELIMINARY MAP FINDINGS

Map ID  
 Direction  
 Distance  
 Distance (ft.)Site

EDR ID Number

Database(s) EPA ID Number

**J&M KEYSTONE (Continued)**

**1025840350**

Operator Type:	Other
Short-Term Generator Activity:	No
Importer Activity:	No
Mixed Waste Generator:	No
Transporter Activity:	No
Transfer Facility Activity:	No
Recycler Activity with Storage:	No
Small Quantity On-Site Burner Exemption:	No
Smelting Melting and Refining Furnace Exemption:	No
Underground Injection Control:	No
Off-Site Waste Receipt:	No
Universal Waste Indicator:	Yes
Universal Waste Destination Facility:	Yes
Federal Universal Waste:	No
Active Site Fed-Reg Treatment Storage and Disposal Facility:	Not reported
Active Site Converter Treatment storage and Disposal Facility:	Not reported
Active Site State-Reg Treatment Storage and Disposal Facility:	Not reported
Active Site State-Reg Handler:	---
Federal Facility Indicator:	Not reported
Hazardous Secondary Material Indicator:	N
Sub-Part K Indicator:	Not reported
Commercial TSD Indicator:	No
Treatment Storage and Disposal Type:	Not reported
2018 GPRA Permit Baseline:	Not on the Baseline
2018 GPRA Renewals Baseline:	Not on the Baseline
Permit Renewals Workload Universe:	Not reported
Permit Workload Universe:	Not reported
Permit Progress Universe:	Not reported
Post-Closure Workload Universe:	Not reported
Closure Workload Universe:	Not reported
202 GPRA Corrective Action Baseline:	No
Corrective Action Workload Universe:	No
Subject to Corrective Action Universe:	No
Non-TSDs Where RCRA CA has Been Imposed Universe:	No
TSDs Potentially Subject to CA Under 3004 (u)/(v) Universe:	No
TSDs Only Subject to CA under Discretionary Auth Universe:	No
Corrective Action Priority Ranking:	No NCAPS ranking
Environmental Control Indicator:	No
Institutional Control Indicator:	No
Human Exposure Controls Indicator:	N/A
Groundwater Controls Indicator:	N/A
Operating TSDF Universe:	Not reported
Full Enforcement Universe:	Not reported
Significant Non-Complier Universe:	No
Unaddressed Significant Non-Complier Universe:	No
Addressed Significant Non-Complier Universe:	No
Significant Non-Complier With a Compliance Schedule Universe:	No
Financial Assurance Required:	Not reported
Handler Date of Last Change:	2019-06-27 14:20:04.0
Recognized Trader-Importer:	No
Recognized Trader-Exporter:	No
Importer of Spent Lead Acid Batteries:	No
Exporter of Spent Lead Acid Batteries:	No
Recycler Activity Without Storage:	No
Manifest Broker:	No
Sub-Part P Indicator:	No

PRELIMINARY MAP FINDINGS

Map ID  
 Direction  
 Distance  
 Distance (ft.)Site

EDR ID Number

Database(s) EPA ID Number

**J&M KEYSTONE (Continued)**

**1025840350**

Handler - Owner Operator:  
 Owner/Operator Indicator: Owner  
 Owner/Operator Name: J&M KEYSTONE  
 Legal Status: Other  
 Date Became Current: Not reported  
 Date Ended Current: Not reported  
 Owner/Operator Address: 723 EAST BRADLEY AVE  
 Owner/Operator City,State,Zip: EL CAJON, CA 92021  
 Owner/Operator Telephone: 916-385-4342  
 Owner/Operator Telephone Ext: Not reported  
 Owner/Operator Fax: Not reported  
 Owner/Operator Email: Not reported

Owner/Operator Indicator: Operator  
 Owner/Operator Name: J&M KEYSTONE  
 Legal Status: Other  
 Date Became Current: Not reported  
 Date Ended Current: Not reported  
 Owner/Operator Address: 723 EAST BRADLEY AVE  
 Owner/Operator City,State,Zip: EL CAJON, CA 92021  
 Owner/Operator Telephone: 916-385-4342  
 Owner/Operator Telephone Ext: Not reported  
 Owner/Operator Fax: Not reported  
 Owner/Operator Email: Not reported

Historic Generators:  
 Receive Date: 2019-06-17 00:00:00.0  
 Handler Name: J&M KEYSTONE  
 Federal Waste Generator Description: Not a generator, verified  
 State District Owner: Not reported  
 Large Quantity Handler of Universal Waste: No  
 Recognized Trader Importer: No  
 Recognized Trader Exporter: No  
 Spent Lead Acid Battery Importer: No  
 Spent Lead Acid Battery Exporter: No  
 Current Record: Yes  
 Non Storage Recycler Activity: Not reported  
 Electronic Manifest Broker: Not reported

List of NAICS Codes and Descriptions:  
 NAICS Code: 56299  
 NAICS Description: ALL OTHER WASTE MANAGEMENT SERVICES

Facility Has Received Notices of Violations:  
 Violations: No Violations Found

Evaluation Action Summary:  
 Evaluations: No Evaluations Found

PRELIMINARY MAP FINDINGS

Map ID  
 Direction  
 Distance  
 Distance (ft.)Site

EDR ID Number

Database(s) EPA ID Number

**C6**            **PRICE MANAGEMENT**  
**ENE**        **725 E BRADLEY AVE**  
**< 1/8**       **EL CAJON, CA 92021**  
**0.025 mi.**  
**134 ft.**      **Site 1 of 3 in cluster C**

**SWEEPS UST**    **S106930888**  
**SAN DIEGO CO LOP**    **N/A**

**SWEEPS UST:**

Name:                    PRICE MANAGEMENT  
 Address:                725 E BRADLEY AVE  
 City:                     EL CAJON  
 Status:                  Active  
 Comp Number:        24759  
 Number:                9  
 Board Of Equalization: 44-023646  
 Referral Date:        Not reported  
 Action Date:          06-26-92  
 Created Date:         02-29-88  
 Owner Tank Id:        Not reported  
 SWRCB Tank Id:       Not reported  
 Tank Status:          Not reported  
 Capacity:              Not reported  
 Active Date:          Not reported  
 Tank Use:              Not reported  
 STG:                    Not reported  
 Content:                Not reported  
 Number Of Tanks:    Not reported

Name:                    PRICE MANAGEMENT  
 Address:                725 E BRADLEY AVE  
 City:                     EL CAJON  
 Status:                  Not reported  
 Comp Number:        24759  
 Number:                Not reported  
 Board Of Equalization: 44-023646  
 Referral Date:        Not reported  
 Action Date:          Not reported  
 Created Date:         Not reported  
 Owner Tank Id:        Not reported  
 SWRCB Tank Id:       37-000-024759-000001  
 Tank Status:          Not reported  
 Capacity:              8000  
 Active Date:          Not reported  
 Tank Use:              M.V. FUEL  
 STG:                    PRODUCT  
 Content:                LEADED  
 Number Of Tanks:    2

Name:                    PRICE MANAGEMENT  
 Address:                725 E BRADLEY AVE  
 City:                     EL CAJON  
 Status:                  Not reported  
 Comp Number:        24759  
 Number:                Not reported  
 Board Of Equalization: 44-023646  
 Referral Date:        Not reported  
 Action Date:          Not reported  
 Created Date:         Not reported  
 Owner Tank Id:        Not reported  
 SWRCB Tank Id:       37-000-024759-000002

PRELIMINARY MAP FINDINGS

Map ID  
 Direction  
 Distance  
 Distance (ft.)Site

EDR ID Number  
 EPA ID Number

Database(s)

**PRICE MANAGEMENT (Continued)**

**S106930888**

Tank Status: Not reported  
 Capacity: 8000  
 Active Date: Not reported  
 Tank Use: M.V. FUEL  
 STG: PRODUCT  
 Content: LEADED  
 Number Of Tanks: Not reported

**C7**      **PRICE MANAGEMENT**  
**ENE**      **725 E BRADLEY AV**  
**< 1/8**      **EL CAJON, CA 92021**  
**0.025 mi.**  
**134 ft.**      **Site 2 of 3 in cluster C**

**LUST**      **S100733074**  
**SAN DIEGO CO. SAM**      **N/A**  
**San Diego Co. HMMD**  
**Cortese**  
**ENF**  
**HIST CORTESE**  
**CIWQS**  
**CERS**

**LUST:**

Name: PRICE MANAGEMENT  
 Address: 725 E BRADLEY AV  
 City,State,Zip: EL CAJON, CA 920213111  
 Lead Agency: SAN DIEGO COUNTY LOP  
 Case Type: LUST Cleanup Site  
 Geo Track: [http://geotracker.waterboards.ca.gov/profile\\_report.asp?global\\_id=T0607303078](http://geotracker.waterboards.ca.gov/profile_report.asp?global_id=T0607303078)  
 Global Id: T0607303078  
 Latitude: 32.8188555284876  
 Longitude: -116.951694488525  
 Status: Completed - Case Closed  
 Status Date: 05/19/2014  
 Case Worker: CH  
 RB Case Number: 9UT830  
 Local Agency: SAN DIEGO COUNTY LOP  
 File Location: Local Agency  
 Local Case Number: H24759-001  
 Potential Media Affect: Aquifer used for drinking water supply  
 Potential Contaminants of Concern: Benzene, Gasoline  
 Site History: On October 22, 1987, two underground storage tanks (USTs) containing gasoline were removed from the site. Free product was observed in the excavation and was removed. DEH-directed soil sampling from the bottom of the excavation showed total petroleum hydrocarbons from gasoline (TPHg) at a maximum of 1,400 milligrams per kilogram (mg/kg). A sample of the water in the excavation was also collected and analyzed, and TPHg was detected at 88,000 micrograms per liter (ug/l). Unauthorized Release H24759-001 was opened based upon the presence of free product in the excavation and the detection of TPHg in soil and groundwater samples. Soil assessment was initiated in February 1989. A total of 16 borings were completed in 1989, ten of which were converted to groundwater monitoring wells. Soil samples were collected from nine of the borings, and showed that petroleum-impacted soil was present in the vicinity of the former USTs primarily at depths of 7.5 to 11 feet below ground surface (bgs). Prior to remediation, the consultant estimated that approximately 1,950 cubic yards of soil was impacted with TPH at concentrations exceeding 100 mg/kg. Groundwater assessment was initiated in March 1988 when groundwater monitoring well MW-0 was installed in the location of the former UST excavation. A groundwater sample from this well contained TPHg at 110,000 ug/l and benzene at 18,000 ug/l, demonstrating that groundwater had been impacted by the

PRELIMINARY MAP FINDINGS

Map ID  
Direction  
Distance  
Distance (ft.)Site

EDR ID Number

Database(s) EPA ID Number

PRICE MANAGEMENT (Continued)

S100733074

petroleum release. From 1989-1996 a total of 24 groundwater monitoring wells were installed at the site, six of which were destroyed in 1997 (MW-4, MW-5, MW-10, MW-14A, MW-15A, and MW-16A). Prior to remediation, the dissolved-phase plume extended more than 300 feet down-gradient and was approximately 330 feet wide, covering approximately 130,000 square feet. Liquid phase hydrocarbons (LPH) were discovered in monitoring wells MW-3, MW-6, and MW-8 in September 1989. Removal of LPH started in January 1992 and continued through February 1993. During this period approximately 292.75 gallons of LPH was removed from monitoring wells MW-0, MW-6, MW-8, MW-9, and MW-13. DEH approved an interim remedial action plan in January 1993, which recommended remediation of the site by soil vapor extraction and groundwater extraction and treatment. Remediation by soil vapor extraction was initiated in November 1994. Vapor was extracted from ten wells through July 1995, and a total of 10,581 pounds of hydrocarbon vapors were destroyed by thermal treatment. The vapor extraction system was restarted in catalytic mode in April 1996, and vapor was extracted from 13 wells through March 1998. A total of 11,524 pounds of hydrocarbon vapors was extracted during this period. The amount of TPH removed during vapor extraction was approximately 3,347 gallons. Groundwater remediation was initiated in November 1995. Groundwater was extracted from a 120 feet long groundwater recovery trench, treated by carbon absorption, and discharged to the storm drain under a NPDES permit. In April 1997, groundwater extraction commenced from five groundwater monitoring wells (MW-0, MW-6, MW-9, MW-19, and MW-20). Groundwater treatment proceeded until March 1998, and a total of approximately 2,501,503 gallons of groundwater was treated. A Corrective Action Plan (CAP) was prepared for the Site in April 2001. The CAP summarized remedial activities performed at the site, included the results of post-remedial soil sampling and a health risk assessment, and evaluated additional remedial activities for the site. The results of soil sampling from six locations indicated that petroleum-impacted soil remained between the remediation wells, in the vicinity of the UST cavity, and down-gradient of the UST cavity at an average concentration of 485 mg/kg TPHg. The consultant stated that the location of residual petroleum-impacted soil mimics the original distribution of LPH, and is present in a smear zone approximately four to five feet thick. The consultant estimated that approximately 2,100 cubic yards of petroleum-impacted soil with concentrations of TPHg exceeding 100 mg/kg remained at the site, which equates to approximately 200 gallons of gasoline. Groundwater samples were collected from the existing monitoring wells and by hydropunch sampling at five locations between the existing monitoring wells. Since LPH was not observed, the consultant concluded that the remediation effectively eliminated LPH at the site. The highest concentrations of petroleum constituents were observed in the hydropunch samples. The consultant concluded that approximately 13 to 26 gallons of gasoline remains dissolved in groundwater at the site. Based upon the results of soil and groundwater sampling, the consultant concluded that the zone of influence around each extraction well, approximately 30 feet in diameter, was preferentially remediated, leaving higher concentration areas outside of these zones. The CAP evaluated natural attenuation and limited source zone soil excavation followed by natural attenuation as remedial options for the site. Groundwater samples were analyzed for natural attenuation parameters, and the consultant concluded that aerobic biodegradation is proceeding at the site, and

PRELIMINARY MAP FINDINGS

Map ID  
Direction  
Distance  
Distance (ft.)Site

EDR ID Number

Database(s) EPA ID Number

PRICE MANAGEMENT (Continued)

S100733074

the rate is enhanced around each extraction well. The results of the Bioscreen model indicated that the dissolved-phase plume will degrade in less than 25 years. However, the consultant concluded that dissolved-phase petroleum constituents will remain persistent in the source area due to continued impacts to groundwater from petroleum-impacted soil in this area. The CAP recommended limited removal of source zone soils followed by natural attenuation of residual groundwater impacts. A health risk assessment was performed for the buildings on site located at 723 and 725/735 E. Bradley Ave. and the adjacent down-gradient property to the west. The most recent soil and groundwater benzene concentrations in the immediate vicinity of 723 and 725/735 E. Bradley Ave. and the highest benzene concentration detected in soil vapor samples collected on the adjacent property to the west were used in the SAM Vapor Risk model under an industrial scenario to estimate the cancer risk to occupants of the buildings. The results indicated that the cancer risk to occupants of 723 E. Bradley Ave. exceeded the DEH threshold of one in one million. Although this threshold was not exceeded for 725/735 E. Bradley Ave. or the adjacent property to the west, the consultant noted that the cumulative effect of all volatile petroleum constituents may exceed this threshold. A Workplan for source zone soil excavation was approved by DEH in September 2002. Groundwater monitoring was completed in December 2006 at the request of the UST Cleanup Fund prior to funding the excavation. Based upon the results, the consultant concluded that remediation by natural attenuation (RNA) was proceeding and did not recommend proceeding with the excavation. DEH responded that it would be necessary to further evaluate the previously identified health risk, continue groundwater monitoring to demonstrate decreasing concentrations of petroleum constituents, and evaluate whether LPH had been removed to the extent practicable. The case remained dormant until 2010, when work resumed as a result of enforcement action by DEH. An updated health risk assessment was performed for the buildings at the site and the existing retirement home on the adjacent site to the west, 675 E. Bradley Ave. Soil vapor sampling was completed in 2010 in one location adjacent to the northwest side of 725/735 E. Bradley Ave. and three locations along the north, northwest, and northeast sides of 723 E. Bradley Ave. Benzene was the only petroleum constituent detected in soil vapor samples, and was detected in the soil vapor sample adjacent to the northeast side of 723 E. Bradley Ave. only. The highest concentration of benzene detected (0.24 ug/l) was used in the SAM Vapor Risk Model to assess risk to occupants of 723 E. Bradley Ave. The Model was run using default values as well as site-specific soil geotechnical values for commercial use for an adult and residential use for an adult and a child. The cancer risk was less than the DEH threshold of one in one million for all scenarios except residential use for a child using site specific soil geotechnical values, which was  $1.57 \times 10^{-6}$ . DES concluded that there was not sufficient data to determine which results were most representative of Site conditions due to the limited and variable soil geotechnical data obtained. Additional soil vapor sampling was performed at two new locations adjacent to the north side of 723 E. Bradley Ave. (three sampling events) and in one location adjacent to the northeast corner of 675 E. Bradley Ave (two sampling events). Petroleum constituents were not detected in any of the soil vapor samples. The SAM Vapor Risk Model was again run using the maximum concentration of benzene previously detected and site-specific

PRELIMINARY MAP FINDINGS

Map ID  
Direction  
Distance  
Distance (ft.)Site

EDR ID Number

Database(s) EPA ID Number

PRICE MANAGEMENT (Continued)

S100733074

geotechnical values of soil samples collected from the two new soil vapor sampling locations adjacent to 723 E. Bradley Ave. The cancer risk was less than the DEH threshold of one in one million for residential and industrial use for the existing structures on the subject site and the retirement home on the adjacent site to the west. Additional groundwater monitoring was completed in 2010 and 2011 to evaluate trends in petroleum constituent concentrations and evaluate LPH thickness. Petroleum constituents remain in groundwater, and benzene is the primary contaminant of concern. During the last groundwater monitoring event in December 2011, benzene was detected at concentrations exceeding the maximum contaminant level (MCL) in six monitoring wells at a maximum concentration of 1,280 ug/l. LPH was present in monitoring wells MW-3, MW-8, MW-15P at a maximum thickness of 0.01 feet. The consultant compared the LPH plumes over the monitoring events in 2010 and 2011, and concluded that the lateral LPH plume is stable and is not migrating. A CAP Update was prepared for the site, which evaluates limited excavation followed by natural attenuation and natural attenuation as remedial options for the site. The consultant recommends remediation of the site by natural attenuation and estimates that benzene concentrations at the site will reach the MCL within 48 years. To arrive at this estimate, the consultant evaluated changes in benzene concentrations over time, trends in rebound/attenuation patterns, and completed an analysis of mass removal attenuation in five of the monitoring wells with benzene concentrations exceeding the MCL; MW-6, MW-9, MW-13, MW-16P, and MW-20. The consultant concludes that the plume is stable and that migration down-gradient of the existing well network is not anticipated. The consultant further concludes that sensitive receptors are protected since the residual petroleum-impacted soil and groundwater does not pose an unacceptable risk to the occupants of the site buildings or residents of the retirement home on the adjacent property to the west. The public review period for the CAP was completed on May 10, 2013, and neither DEH nor the consultant received any comments. The Helix Water District was notified of the proposed case closure on March 7, 2014, and allowed to comment until May 12, 2014. DEH did not receive any comments from the Helix Water District. Based upon these findings, the consultant recommends that the case be closed. DEH concurs with the consultants conclusions and recommendation to close the case.

LUST:

Global Id: T0607303078  
Contact Type: Local Agency Caseworker  
Contact Name: COLLEEN HINES  
Organization Name: SAN DIEGO COUNTY LOP  
Address: P.O. Box 129261  
City: SAN DIEGO  
Email: colleen.hines@sdcounty.ca.gov  
Phone Number: 8585056874

LUST:

Global Id: T0607303078  
Action Type: ENFORCEMENT  
Date: 03/17/2014  
Action: Technical Correspondence / Assistance / Other

Global Id: T0607303078



PRELIMINARY MAP FINDINGS

Map ID  
 Direction  
 Distance  
 Distance (ft.)Site

EDR ID Number

Database(s) EPA ID Number

**PRICE MANAGEMENT (Continued)**

**S100733074**

Action Type:	ENFORCEMENT
Date:	04/20/2010
Action:	Staff Letter
Global Id:	T0607303078
Action Type:	ENFORCEMENT
Date:	05/19/2014
Action:	Closure/No Further Action Letter
Global Id:	T0607303078
Action Type:	ENFORCEMENT
Date:	12/21/2010
Action:	Technical Correspondence / Assistance / Other
Global Id:	T0607303078
Action Type:	ENFORCEMENT
Date:	10/06/2010
Action:	Technical Correspondence / Assistance / Other
Global Id:	T0607303078
Action Type:	ENFORCEMENT
Date:	05/09/2011
Action:	Technical Correspondence / Assistance / Other
Global Id:	T0607303078
Action Type:	ENFORCEMENT
Date:	03/07/2014
Action:	Notification - Public Notice of Case Closure
Global Id:	T0607303078
Action Type:	RESPONSE
Date:	01/31/2011
Action:	Monitoring Report - Quarterly - Regulator Responded
Global Id:	T0607303078
Action Type:	RESPONSE
Date:	04/08/2011
Action:	Risk Assessment Report - Regulator Responded
Global Id:	T0607303078
Action Type:	RESPONSE
Date:	04/08/2011
Action:	Monitoring Report - Quarterly - Regulator Responded
Global Id:	T0607303078
Action Type:	RESPONSE
Date:	06/17/2011
Action:	Monitoring Report - Quarterly - Regulator Responded
Global Id:	T0607303078
Action Type:	RESPONSE
Date:	07/29/2011
Action:	Other Report / Document - Regulator Responded
Global Id:	T0607303078
Action Type:	RESPONSE
Date:	02/09/2012

PRELIMINARY MAP FINDINGS

Map ID  
 Direction  
 Distance  
 Distance (ft.)Site

EDR ID Number

Database(s) EPA ID Number

**PRICE MANAGEMENT (Continued)**

**S100733074**

Action:	Monitoring Report - Quarterly - Regulator Responded
Global Id:	T0607303078
Action Type:	RESPONSE
Date:	02/09/2012
Action:	Risk Assessment Report - Regulator Responded
Global Id:	T0607303078
Action Type:	RESPONSE
Date:	02/17/2012
Action:	Other Report / Document - Regulator Responded
Global Id:	T0607303078
Action Type:	RESPONSE
Date:	10/15/2012
Action:	Corrective Action Plan / Remedial Action Plan - Regulator Responded
Global Id:	T0607303078
Action Type:	ENFORCEMENT
Date:	12/16/2010
Action:	Technical Correspondence / Assistance / Other
Global Id:	T0607303078
Action Type:	RESPONSE
Date:	03/01/2013
Action:	Corrective Action Plan / Remedial Action Plan - Regulator Responded
Global Id:	T0607303078
Action Type:	RESPONSE
Date:	03/11/2014
Action:	Request for Closure - Regulator Responded
Global Id:	T0607303078
Action Type:	RESPONSE
Date:	02/25/2014
Action:	Soil Vapor Intrusion Investigation Workplan - Regulator Responded
Global Id:	T0607303078
Action Type:	RESPONSE
Date:	06/04/2014
Action:	Correspondence - Regulator Responded
Global Id:	T0607303078
Action Type:	ENFORCEMENT
Date:	01/31/2011
Action:	Technical Correspondence / Assistance / Other
Global Id:	T0607303078
Action Type:	ENFORCEMENT
Date:	03/28/2012
Action:	Technical Correspondence / Assistance / Other
Global Id:	T0607303078
Action Type:	ENFORCEMENT
Date:	03/28/2012
Action:	Technical Correspondence / Assistance / Other

PRELIMINARY MAP FINDINGS

Map ID  
 Direction  
 Distance  
 Distance (ft.)Site

EDR ID Number

Database(s) EPA ID Number

**PRICE MANAGEMENT (Continued)**

**S100733074**

Global Id: T0607303078  
 Action Type: ENFORCEMENT  
 Date: 09/28/2009  
 Action: Clean Up Fund - Case Closure Review Summary Report (RSR)

Global Id: T0607303078  
 Action Type: ENFORCEMENT  
 Date: 04/25/2011  
 Action: Clean Up Fund - Case Closure Review Summary Report (RSR)

Global Id: T0607303078  
 Action Type: ENFORCEMENT  
 Date: 03/28/2012  
 Action: Clean Up Fund - Case Closure Review Summary Report (RSR)

Global Id: T0607303078  
 Action Type: Other  
 Date: 10/22/1987  
 Action: Leak Began

Global Id: T0607303078  
 Action Type: Other  
 Date: 10/22/1987  
 Action: Leak Discovery

Global Id: T0607303078  
 Action Type: Other  
 Date: 10/22/1987  
 Action: Leak Stopped

Global Id: T0607303078  
 Action Type: Other  
 Date: 10/22/1987  
 Action: Leak Reported

Global Id: T0607303078  
 Action Type: ENFORCEMENT  
 Date: 10/22/1987  
 Action: Notice of Responsibility

Global Id: T0607303078  
 Action Type: ENFORCEMENT  
 Date: 03/12/2013  
 Action: Technical Correspondence / Assistance / Other

Global Id: T0607303078  
 Action Type: ENFORCEMENT  
 Date: 03/27/2013  
 Action: Technical Correspondence / Assistance / Other

Global Id: T0607303078  
 Action Type: ENFORCEMENT  
 Date: 05/14/2013  
 Action: Technical Correspondence / Assistance / Other

Global Id: T0607303078  
 Action Type: ENFORCEMENT

PRELIMINARY MAP FINDINGS

Map ID  
 Direction  
 Distance  
 Distance (ft.)Site

EDR ID Number

Database(s) EPA ID Number

**PRICE MANAGEMENT (Continued)**

**S100733074**

Date: 01/25/2013  
 Action: Technical Correspondence / Assistance / Other

Global Id: T0607303078  
 Action Type: RESPONSE  
 Date: 09/07/2010  
 Action: Monitoring Report - Semi-Annually

Global Id: T0607303078  
 Action Type: RESPONSE  
 Date: 08/02/2010  
 Action: Risk Assessment Report

Global Id: T0607303078  
 Action Type: RESPONSE  
 Date: 12/20/2010  
 Action: Other Workplan

Global Id: T0607303078  
 Action Type: ENFORCEMENT  
 Date: 11/02/2010  
 Action: Technical Correspondence / Assistance / Other

Global Id: T0607303078  
 Action Type: ENFORCEMENT  
 Date: 07/09/2009  
 Action: Letter - Notice

Global Id: T0607303078  
 Action Type: ENFORCEMENT  
 Date: 07/29/2009  
 Action: Notice of Violation

Global Id: T0607303078  
 Action Type: ENFORCEMENT  
 Date: 08/04/2009  
 Action: File review

Global Id: T0607303078  
 Action Type: ENFORCEMENT  
 Date: 12/04/2013  
 Action: Technical Correspondence / Assistance / Other

Global Id: T0607303078  
 Action Type: ENFORCEMENT  
 Date: 01/07/2014  
 Action: Letter - Notice

LUST:  
 Global Id: T0607303078  
 Status: Open - Case Begin Date  
 Status Date: 10/22/1987

Global Id: T0607303078  
 Status: Open - Verification Monitoring  
 Status Date: 03/09/1998

PRELIMINARY MAP FINDINGS

Map ID  
 Direction  
 Distance  
 Distance (ft.)Site

EDR ID Number

Database(s) EPA ID Number

**PRICE MANAGEMENT (Continued)**

**S100733074**

Global Id:	T0607303078
Status:	Open - Eligible for Closure
Status Date:	04/14/2010
Global Id:	T0607303078
Status:	Open - Site Assessment
Status Date:	04/14/2010
Global Id:	T0607303078
Status:	Open - Site Assessment
Status Date:	04/14/2010
Global Id:	T0607303078
Status:	Open - Eligible for Closure
Status Date:	04/09/2014
Global Id:	T0607303078
Status:	Completed - Case Closed
Status Date:	05/19/2014

**LUST REG 9:**

Region:	9
Status:	Remedial action (cleanup) Underway
Case Number:	9UT830
Local Case:	H24759-001
Substance:	Gasoline
Qty Leaked:	Not reported
Abate Method:	GTVE
Local Agency:	San Diego
How Found:	Tank Closure
How Stopped:	Close Tank
Source:	Unknown
Cause:	Unknown
Lead Agency:	Local Agency
Case Type:	Aquifer affected
Date Found:	10/22/1987
Date Stopped:	10/22/1987
Confirm Date:	10/22/1987
Submit Workplan:	Not reported
Prelim Assess:	11/25/1987
Desc Pollution:	Not reported
Remed Plan:	02/14/1992
Remed Action:	4/28/97
Began Monitor:	Not reported
Release Date:	10/23/1987
Enforce Date:	Not reported
Closed Date:	Not reported
Enforce Type:	Not reported
Pilot Program:	LOP
Basin Number:	907.13
GW Depth:	Not reported
Beneficial Use:	Municipal groundwater use
NPDES Number:	91-10
Priority:	1B
File Disp:	Not reported
Interim Remedial Actions:	Yes

PRELIMINARY MAP FINDINGS

Map ID  
 Direction  
 Distance  
 Distance (ft.)Site

EDR ID Number  
 EPA ID Number

Database(s)

**PRICE MANAGEMENT (Continued)**

**S100733074**

Cleanup and Abatement order Number: Not reported  
 Waste Discharge Requirement Number: Not reported

**SAN DIEGO CO. SAM:**

Name: PRICE MANAGEMENT  
 Address: 725 E BRADLEY AV  
 City,State,Zip: EL CAJON, CA 920213111  
 Case Number: H24759-001  
 Agency: DEH Site Assessment & Mitigation  
**Funding: LOP - State Fund**  
 Facility Type: Drinking Water Aquifer Impacted  
 Facility Status: Post Remedial Monitoring  
 Date: 4/28/1997  
 Date Began: 10/22/1987

**HMMD SAN DIEGO:**

Name: PRICE MANAGEMENT  
 Address: 725 E BRADLEY AV  
 City,State,Zip: EL CAJON, CA 92021  
 Permit Number: 124759  
 Business Type: Not reported  
 EPA Id Number: Not reported  
 APN: 482-131-06-00  
 Last HMMD Inspection: Not reported  
 Facility Telephone: 619-295-8188  
 Permit Status: INAC  
 Permit Expiration: Not reported  
 Date Last Updated: 11/02/2012  
 Facility Owner: PRICE MANAGEMENT  
 Facility Mailing Address: 701 B ST #177  
 Facility Mailing City: SAN DIEGO  
 Facility Mailing State: CA  
 Facility Mailing Zip: 92101-8101  
 UST Owner: PRICE MANAGEMENT  
 Handle Regulated Hazmat: Not reported  
 Own Or Operate UST: Not reported  
 Subject To APSA: Not reported  
 Generate Haz Waste: Not reported  
 Treat Haz Waste: Not reported  
 Generate Medical Waste: Not reported

**UST:**

UST Name: UNDERGROUND TANK 124759 T001  
 Last Update: 2012-11-02 14:17:38  
 Permit Number: 124759  
 Tank Type: SINGLE WALL  
 Additional Id: AT1009-1  
 Capacity Gallons: 8000  
 UST Contents: LEADED  
 Other Content Info: LEADED  
 Reg Status: REMOVED  
 Remove Close Date: 1987-01-12 00:00:00  
 Year Installed: Not reported  
 Pipe Type: Not reported  
 Delivery System: Not reported  
 Monitor Code: 90  
 UST Monitor Method: NO MONITORING ALTERNATIVE SELECTED. VERIFY AND ENTER MONITORING

PRELIMINARY MAP FINDINGS

Map ID  
 Direction  
 Distance  
 Distance (ft.)Site

EDR ID Number  
 EPA ID Number

Database(s)

**PRICE MANAGEMENT (Continued)**

**S100733074**

ALTERNATIVE DURING INSPECTION.

UST Name:	UNDERGROUND TANK 124759 T002
Last Update:	2012-11-02 14:17:38
Permit Number:	124759
Tank Type:	SINGLE WALL
Additional Id:	AT1009-2
Capacity Gallons:	8000
UST Contents:	PREMIUM UNLEADED
Other Content Info:	PREMIUM UNLEADED
Reg Status:	REMOVED
Remove Close Date:	1987-01-12 00:00:00
Year Installed:	Not reported
Pipe Type:	Not reported
Delivery System:	Not reported
Monitor Code:	90
UST Monitor Method:	NO MONITORING ALTERNATIVE SELECTED. VERIFY AND ENTER MONITORING ALTERNATIVE DURING INSPECTION.

**CORTESE:**

Name:	PRICE MANAGEMENT
Address:	725 E BRADLEY AV
City,State,Zip:	EL CAJON, CA 920213111
Region:	CORTESE
Envirostor Id:	Not reported
Global ID:	T0607303078
Site/Facility Type:	LUST CLEANUP SITE
Cleanup Status:	COMPLETED - CASE CLOSED
Status Date:	Not reported
Site Code:	Not reported
Latitude:	Not reported
Longitude:	Not reported
Owner:	Not reported
Enf Type:	Not reported
Swat R:	Not reported
Flag:	active
Order No:	Not reported
Waste Discharge System No:	Not reported
Effective Date:	Not reported
Region 2:	Not reported
WID Id:	Not reported
Solid Waste Id No:	Not reported
Waste Management Uit Name:	Not reported
File Name:	Active Open

**ENF:**

Name:	725 E BRADLEY, EL CAJON REMED
Address:	725 EAST BRADLEY AVE
City,State,Zip:	EL CAJON, CA
Region:	9
Facility Id:	203600
Agency Name:	Zands Groundwater Remediation & Dewatering
Place Type:	Facility
Place Subtype:	Not reported
Facility Type:	All other facilities

PRELIMINARY MAP FINDINGS

Map ID  
 Direction  
 Distance  
 Distance (ft.)Site

EDR ID Number

Database(s) EPA ID Number

**PRICE MANAGEMENT (Continued)**

**S100733074**

Agency Type:	Privately-Owned Business
# Of Agencies:	1
Place Latitude:	Not reported
Place Longitude:	Not reported
SIC Code 1:	5541
SIC Desc 1:	Gasoline Service Stations
SIC Code 2:	Not reported
SIC Desc 2:	Not reported
SIC Code 3:	Not reported
SIC Desc 3:	Not reported
NAICS Code 1:	Not reported
NAICS Desc 1:	Not reported
NAICS Code 2:	Not reported
NAICS Desc 2:	Not reported
NAICS Code 3:	Not reported
NAICS Desc 3:	Not reported
# Of Places:	1
Source Of Facility:	Reg Meas
Design Flow:	0.4
Threat To Water Quality:	3
Complexity:	A
Pretreatment:	X - Facility is not a POTW
Facility Waste Type:	Miscellaneous
Facility Waste Type 2:	Not reported
Facility Waste Type 3:	Not reported
Facility Waste Type 4:	Not reported
Program:	NPDNONMUNIPRCS
Program Category1:	NPDESWW
Program Category2:	NPDESWW
# Of Programs:	1
WDID:	9 000000608
Reg Measure Id:	213871
Reg Measure Type:	Enrollee
Region:	9
Order #:	01-096
Npdes# CA#:	CAG919002
Major-Minor:	Not reported
Npdes Type:	Not reported
Reclamation:	N - No
Dredge Fill Fee:	Not reported
301H:	Not reported
Application Fee Amt Received:	Not reported
Status:	Historical
Status Date:	11/24/1993
Effective Date:	11/24/1993
Expiration/Review Date:	Not reported
Termination Date:	02/25/2005
WDR Review - Amend:	Not reported
WDR Review - Revise/Renew:	Not reported
WDR Review - Rescind:	Not reported
WDR Review - No Action Required:	Not reported
WDR Review - Pending:	Not reported
WDR Review - Planned:	Not reported
Status Enrollee:	Y
Individual/General:	I
Fee Code:	Not reported
Direction/Voice:	Passive



PRELIMINARY MAP FINDINGS

Map ID  
 Direction  
 Distance  
 Distance (ft.)Site

EDR ID Number

Database(s) EPA ID Number

**PRICE MANAGEMENT (Continued)**

**S100733074**

Enforcement Id(EID):	248264
Region:	9
Order / Resolution Number:	UNKNOWN
Enforcement Action Type:	Staff Enforcement Letter
Effective Date:	04/23/2002
Adoption/Issuance Date:	Not reported
Achieve Date:	Not reported
Termination Date:	04/23/2002
ACL Issuance Date:	Not reported
EPL Issuance Date:	Not reported
Status:	Historical
Title:	Enforcement - 9 000000608
Description:	SEL in response to failure to pay \$1,000 2001/2002 fiscal year annual fee.
Program:	NPDNONMUNIPRCS
Latest Milestone Completion Date:	Not reported
# Of Programs1:	1
Total Assessment Amount:	0
Initial Assessed Amount:	0
Liability \$ Amount:	0
Project \$ Amount:	0
Liability \$ Paid:	0
Project \$ Completed:	0
Total \$ Paid/Completed Amount:	0
Name:	725 E BRADLEY, EL CAJON REMED
Address:	725 EAST BRADLEY AVE
City,State,Zip:	EL CAJON, CA
Region:	9
Facility Id:	203600
Agency Name:	Zands Groundwater Remediation & Dewatering
Place Type:	Facility
Place Subtype:	Not reported
Facility Type:	All other facilities
Agency Type:	Privately-Owned Business
# Of Agencies:	1
Place Latitude:	Not reported
Place Longitude:	Not reported
SIC Code 1:	5541
SIC Desc 1:	Gasoline Service Stations
SIC Code 2:	Not reported
SIC Desc 2:	Not reported
SIC Code 3:	Not reported
SIC Desc 3:	Not reported
NAICS Code 1:	Not reported
NAICS Desc 1:	Not reported
NAICS Code 2:	Not reported
NAICS Desc 2:	Not reported
NAICS Code 3:	Not reported
NAICS Desc 3:	Not reported
# Of Places:	1
Source Of Facility:	Reg Meas
Design Flow:	0.4
Threat To Water Quality:	3
Complexity:	A
Pretreatment:	X - Facility is not a POTW
Facility Waste Type:	Miscellaneous

PRELIMINARY MAP FINDINGS

Map ID  
 Direction  
 Distance  
 Distance (ft.)Site

EDR ID Number

Database(s) EPA ID Number

**PRICE MANAGEMENT (Continued)**

**S100733074**

Facility Waste Type 2:	Not reported
Facility Waste Type 3:	Not reported
Facility Waste Type 4:	Not reported
Program:	NPDNONMUNIPRCS
Program Category1:	NPDESWW
Program Category2:	NPDESWW
# Of Programs:	1
WDID:	9 000000608
Reg Measure Id:	213871
Reg Measure Type:	Enrollee
Region:	9
Order #:	01-096
Npdes# CA#:	CAG919002
Major-Minor:	Not reported
Npdes Type:	Not reported
Reclamation:	N - No
Dredge Fill Fee:	Not reported
301H:	Not reported
Application Fee Amt Received:	Not reported
Status:	Historical
Status Date:	11/24/1993
Effective Date:	11/24/1993
Expiration/Review Date:	Not reported
Termination Date:	02/25/2005
WDR Review - Amend:	Not reported
WDR Review - Revise/Renew:	Not reported
WDR Review - Rescind:	Not reported
WDR Review - No Action Required:	Not reported
WDR Review - Pending:	Not reported
WDR Review - Planned:	Not reported
Status Enrollee:	Y
Individual/General:	I
Fee Code:	Not reported
Direction/Voice:	Passive
Enforcement Id(EID):	233300
Region:	9
Order / Resolution Number:	UNKNOWN
Enforcement Action Type:	Staff Enforcement Letter
Effective Date:	12/21/1999
Adoption/Issuance Date:	Not reported
Achieve Date:	Not reported
Termination Date:	12/21/1999
ACL Issuance Date:	Not reported
EPL Issuance Date:	Not reported
Status:	Historical
Title:	Enforcement - 9 000000608
Description:	Failure to pay annual fee.
Program:	NPDNONMUNIPRCS
Latest Milestone Completion Date:	Not reported
# Of Programs1:	1
Total Assessment Amount:	0
Initial Assessed Amount:	0
Liability \$ Amount:	0
Project \$ Amount:	0
Liability \$ Paid:	0
Project \$ Completed:	0
Total \$ Paid/Completed Amount:	0

PRELIMINARY MAP FINDINGS

Map ID  
 Direction  
 Distance  
 Distance (ft.)Site

EDR ID Number  
 EPA ID Number

Database(s)

**PRICE MANAGEMENT (Continued)**

**S100733074**

HIST CORTESE:  
 edr\_fname: PRICE MANAGEMENT  
 edr\_fadd1: 725 BRADLEY  
 City,State,Zip: EL CAJON, CA 92020  
 Region: CORTESE  
 Facility County Code: 37  
 Reg By: LTNKA  
 Reg Id: 9UT830

**D8  
 East  
 < 1/8  
 0.027 mi.  
 145 ft.**

**THE BRADLEY CONDOMINIUMS  
 745 E BRADLEY AVE  
 EL CAJON, CA 92020**

**RCRA NonGen / NLR 1026046554  
 CAC003053039**

**Site 1 of 2 in cluster D**

RCRA NonGen / NLR:  
 Date Form Received by Agency: 2020-01-28 00:00:00.0  
 Handler Name: THE BRADLEY CONDOMINIUMS  
 Handler Address: 745 E BRADLEY AVE  
 Handler City,State,Zip: EL CAJON, CA 92020  
 EPA ID: CAC003053039  
 Contact Name: JOANN PASZKEN  
 Contact Address: 338 W LEXINGTON AVE.  
 Contact City,State,Zip: EL CAJON, CA 92020  
 Contact Telephone: 619-905-9988  
 Contact Fax: Not reported  
 Contact Email: JOANN@TRADEGROUPPROPERTIES.COM  
 Contact Title: Not reported  
 EPA Region: 09  
 Land Type: Not reported  
 Federal Waste Generator Description: Not a generator, verified  
 Non-Notifier: Not reported  
 Biennial Report Cycle: Not reported  
 Accessibility: Not reported  
 Active Site Indicator: Not reported  
 State District Owner: Not reported  
 State District: Not reported  
 Mailing Address: 338 W LEXINGTON AVE.  
 Mailing City,State,Zip: EL CAJON, CA 92020  
 Owner Name: THE BRADLEY CONDOMINIUMS, HOA  
 Owner Type: Other  
 Operator Name: JOANN PASZKEN  
 Operator Type: Other  
 Short-Term Generator Activity: No  
 Importer Activity: No  
 Mixed Waste Generator: No  
 Transporter Activity: No  
 Transfer Facility Activity: No  
 Recycler Activity with Storage: No  
 Small Quantity On-Site Burner Exemption: No  
 Smelting Melting and Refining Furnace Exemption: No  
 Underground Injection Control: No  
 Off-Site Waste Receipt: No  
 Universal Waste Indicator: No  
 Universal Waste Destination Facility: No  
 Federal Universal Waste: No  
 Active Site Fed-Reg Treatment Storage and Disposal Facility: Not reported

PRELIMINARY MAP FINDINGS

Map ID  
 Direction  
 Distance  
 Distance (ft.)Site

EDR ID Number  
 EPA ID Number

Database(s)

**THE BRADLEY CONDOMINIUMS (Continued)**

**1026046554**

Active Site Converter Treatment storage and Disposal Facility:	Not reported
Active Site State-Reg Treatment Storage and Disposal Facility:	Not reported
Active Site State-Reg Handler:	---
Federal Facility Indicator:	Not reported
Hazardous Secondary Material Indicator:	N
Sub-Part K Indicator:	Not reported
Commercial TSD Indicator:	No
Treatment Storage and Disposal Type:	Not reported
2018 GPRA Permit Baseline:	Not on the Baseline
2018 GPRA Renewals Baseline:	Not on the Baseline
Permit Renewals Workload Universe:	Not reported
Permit Workload Universe:	Not reported
Permit Progress Universe:	Not reported
Post-Closure Workload Universe:	Not reported
Closure Workload Universe:	Not reported
202 GPRA Corrective Action Baseline:	No
Corrective Action Workload Universe:	No
Subject to Corrective Action Universe:	No
Non-TSDFs Where RCRA CA has Been Imposed Universe:	No
TSDFs Potentially Subject to CA Under 3004 (u)/(v) Universe:	No
TSDFs Only Subject to CA under Discretionary Auth Universe:	No
Corrective Action Priority Ranking:	No NCAPS ranking
Environmental Control Indicator:	No
Institutional Control Indicator:	No
Human Exposure Controls Indicator:	N/A
Groundwater Controls Indicator:	N/A
Operating TSDF Universe:	Not reported
Full Enforcement Universe:	Not reported
Significant Non-Complier Universe:	No
Unaddressed Significant Non-Complier Universe:	No
Addressed Significant Non-Complier Universe:	No
Significant Non-Complier With a Compliance Schedule Universe:	No
Financial Assurance Required:	Not reported
Handler Date of Last Change:	2020-02-10 17:53:13.0
Recognized Trader-Importer:	No
Recognized Trader-Exporter:	No
Importer of Spent Lead Acid Batteries:	No
Exporter of Spent Lead Acid Batteries:	No
Recycler Activity Without Storage:	No
Manifest Broker:	No
Sub-Part P Indicator:	No

Handler - Owner Operator:

Owner/Operator Indicator:	Owner
Owner/Operator Name:	THE BRADLEY CONDOMINIUMS, HOA
Legal Status:	Other
Date Became Current:	Not reported
Date Ended Current:	Not reported
Owner/Operator Address:	338 W LEXINGTON AVE.
Owner/Operator City,State,Zip:	EL CAJON, CA 92020
Owner/Operator Telephone:	619-990-5998
Owner/Operator Telephone Ext:	Not reported
Owner/Operator Fax:	Not reported
Owner/Operator Email:	Not reported

Owner/Operator Indicator: Operator

PRELIMINARY MAP FINDINGS

Map ID  
 Direction  
 Distance  
 Distance (ft.)Site

EDR ID Number  
 EPA ID Number

Database(s)

**THE BRADLEY CONDOMINIUMS (Continued)**

**1026046554**

Owner/Operator Name:	JOANN PASZKEN
Legal Status:	Other
Date Became Current:	Not reported
Date Ended Current:	Not reported
Owner/Operator Address:	338 W LEXINGTON AVE.
Owner/Operator City,State,Zip:	EL CAJON, CA 92020
Owner/Operator Telephone:	619-905-9988
Owner/Operator Telephone Ext:	Not reported
Owner/Operator Fax:	Not reported
Owner/Operator Email:	Not reported

Historic Generators:

Receive Date:	2020-01-28 00:00:00.0
Handler Name:	THE BRADLEY CONDOMINIUMS
Federal Waste Generator Description:	Not a generator, verified
State District Owner:	Not reported
Large Quantity Handler of Universal Waste:	No
Recognized Trader Importer:	No
Recognized Trader Exporter:	No
Spent Lead Acid Battery Importer:	No
Spent Lead Acid Battery Exporter:	No
Current Record:	Yes
Non Storage Recycler Activity:	Not reported
Electronic Manifest Broker:	Not reported

List of NAICS Codes and Descriptions:

NAICS Code:	56299
NAICS Description:	ALL OTHER WASTE MANAGEMENT SERVICES

Facility Has Received Notices of Violations:

Violations:	No Violations Found
-------------	---------------------

Evaluation Action Summary:

Evaluations:	No Evaluations Found
--------------	----------------------

**D9**  
**East**  
**< 1/8**  
**0.027 mi.**  
**145 ft.**

**TRADEGROUP INDUSTRIES**  
**745 E BRADLEY AVE**  
**EL CAJON, CA 92021**  
**Site 2 of 2 in cluster D**

**RCRA NonGen / NLR 1026161554**  
**CAC003061535**

RCRA NonGen / NLR:

Date Form Received by Agency:	2020-03-27 00:00:00.0
Handler Name:	TRADEGROUP INDUSTRIES
Handler Address:	745 E BRADLEY AVE
Handler City,State,Zip:	EL CAJON, CA 92021
EPA ID:	CAC003061535
Contact Name:	JOANN PASZKIN
Contact Address:	338 W LEXINGTON AVE.
Contact City,State,Zip:	EL CAJON, CA 92020
Contact Telephone:	619-440-7400
Contact Fax:	Not reported
Contact Email:	JOANN@TRADEGROUPINDUSTRIES.COM
Contact Title:	Not reported
EPA Region:	09

PRELIMINARY MAP FINDINGS

Map ID  
 Direction  
 Distance  
 Distance (ft.)Site

EDR ID Number  
 EPA ID Number

Database(s)

**TRADEGROUP INDUSTRIES (Continued)**

**1026161554**

Land Type:	Not reported
Federal Waste Generator Description:	Not a generator, verified
Non-Notifier:	Not reported
Biennial Report Cycle:	Not reported
Accessibility:	Not reported
Active Site Indicator:	Not reported
State District Owner:	Not reported
State District:	Not reported
Mailing Address:	338 W LEXINGTON AVE.
Mailing City,State,Zip:	EL CAJON, CA 92020
Owner Name:	THE BRADLEY CONDOMINIUMS, HOA
Owner Type:	Other
Operator Name:	JOANN PASZKIN
Operator Type:	Other
Short-Term Generator Activity:	No
Importer Activity:	No
Mixed Waste Generator:	No
Transporter Activity:	No
Transfer Facility Activity:	No
Recycler Activity with Storage:	No
Small Quantity On-Site Burner Exemption:	No
Smelting Melting and Refining Furnace Exemption:	No
Underground Injection Control:	No
Off-Site Waste Receipt:	No
Universal Waste Indicator:	No
Universal Waste Destination Facility:	No
Federal Universal Waste:	No
Active Site Fed-Reg Treatment Storage and Disposal Facility:	Not reported
Active Site Converter Treatment storage and Disposal Facility:	Not reported
Active Site State-Reg Treatment Storage and Disposal Facility:	Not reported
Active Site State-Reg Handler:	---
Federal Facility Indicator:	Not reported
Hazardous Secondary Material Indicator:	N
Sub-Part K Indicator:	Not reported
Commercial TSD Indicator:	No
Treatment Storage and Disposal Type:	Not reported
2018 GPRC Permit Baseline:	Not on the Baseline
2018 GPRC Renewals Baseline:	Not on the Baseline
Permit Renewals Workload Universe:	Not reported
Permit Workload Universe:	Not reported
Permit Progress Universe:	Not reported
Post-Closure Workload Universe:	Not reported
Closure Workload Universe:	Not reported
202 GPRC Corrective Action Baseline:	No
Corrective Action Workload Universe:	No
Subject to Corrective Action Universe:	No
Non-TSDFs Where RCRA CA has Been Imposed Universe:	No
TSDFs Potentially Subject to CA Under 3004 (u)/(v) Universe:	No
TSDFs Only Subject to CA under Discretionary Auth Universe:	No
Corrective Action Priority Ranking:	No NCAPS ranking
Environmental Control Indicator:	No
Institutional Control Indicator:	No
Human Exposure Controls Indicator:	N/A
Groundwater Controls Indicator:	N/A
Operating TSD Universe:	Not reported
Full Enforcement Universe:	Not reported
Significant Non-Complier Universe:	No

PRELIMINARY MAP FINDINGS

Map ID  
 Direction  
 Distance  
 Distance (ft.)Site

EDR ID Number

Database(s) EPA ID Number

**TRADEGROUP INDUSTRIES (Continued)**

**1026161554**

Unaddressed Significant Non-Complier Universe:	No
Addressed Significant Non-Complier Universe:	No
Significant Non-Complier With a Compliance Schedule Universe:	No
Financial Assurance Required:	Not reported
Handler Date of Last Change:	2020-04-08 18:59:16.0
Recognized Trader-Importer:	No
Recognized Trader-Exporter:	No
Importer of Spent Lead Acid Batteries:	No
Exporter of Spent Lead Acid Batteries:	No
Recycler Activity Without Storage:	No
Manifest Broker:	No
Sub-Part P Indicator:	No

Handler - Owner Operator:

Owner/Operator Indicator:	Owner
Owner/Operator Name:	THE BRADLEY CONDOMINIUMS, HOA
Legal Status:	Other
Date Became Current:	Not reported
Date Ended Current:	Not reported
Owner/Operator Address:	338 W LEXINGTON AVE.
Owner/Operator City,State,Zip:	EL CAJON, CA 92020
Owner/Operator Telephone:	619-905-9988
Owner/Operator Telephone Ext:	Not reported
Owner/Operator Fax:	Not reported
Owner/Operator Email:	Not reported

Owner/Operator Indicator:	Operator
Owner/Operator Name:	JOANN PASZKIN
Legal Status:	Other
Date Became Current:	Not reported
Date Ended Current:	Not reported
Owner/Operator Address:	338 W LEXINGTON AVE.
Owner/Operator City,State,Zip:	EL CAJON, CA 92020
Owner/Operator Telephone:	619-440-7400
Owner/Operator Telephone Ext:	Not reported
Owner/Operator Fax:	Not reported
Owner/Operator Email:	Not reported

Historic Generators:

Receive Date:	2020-03-27 00:00:00.0
Handler Name:	TRADEGROUP INDUSTRIES
Federal Waste Generator Description:	Not a generator, verified
State District Owner:	Not reported
Large Quantity Handler of Universal Waste:	No
Recognized Trader Importer:	No
Recognized Trader Exporter:	No
Spent Lead Acid Battery Importer:	No
Spent Lead Acid Battery Exporter:	No
Current Record:	Yes
Non Storage Recycler Activity:	Not reported
Electronic Manifest Broker:	Not reported

List of NAICS Codes and Descriptions:

NAICS Code:	56299
NAICS Description:	ALL OTHER WASTE MANAGEMENT SERVICES

PRELIMINARY MAP FINDINGS

Map ID		EDR ID Number
Direction		
Distance		
Distance (ft.)Site	Database(s)	EPA ID Number

**TRADEGROUP INDUSTRIES (Continued)**

**1026161554**

Facility Has Received Notices of Violations:  
Violations: No Violations Found

Evaluation Action Summary:  
Evaluations: No Evaluations Found

<b>C10</b>	<b>COUNTY OF SAN DIEGO, DEPARTMENT OF PUBLIC WORKS</b>	<b>RCRA NonGen / NLR</b>
<b>ENE</b>	<b>1700 AND 1701 BURNET STREET</b>	<b>1024753985</b>
<b>&lt; 1/8</b>	<b>EL CAJON, CA 92021</b>	<b>CAC002973800</b>
<b>0.041 mi.</b>	<b>Site 3 of 3 in cluster C</b>	
<b>218 ft.</b>		

RCRA NonGen / NLR:	
Date Form Received by Agency:	2018-08-02 00:00:00.0
Handler Name:	COUNTY OF SAN DIEGO, DEPARTMENT OF PUBLIC WORKS
Handler Address:	1700 AND 1701 BURNET STREET
Handler City,State,Zip:	EL CAJON, CA 92021
EPA ID:	CAC002973800
Contact Name:	JAMES WELKER
Contact Address:	COUNTY OF SAN DIEGO, DEH
Contact City,State,Zip:	SAN DIEGO, CA 92123
Contact Telephone:	858-694-2097
Contact Fax:	Not reported
Contact Email:	JAMES.WELKER@SDCOUNTY.CA.GOV
Contact Title:	Not reported
EPA Region:	09
Land Type:	Not reported
Federal Waste Generator Description:	Not a generator, verified
Non-Notifier:	Not reported
Biennial Report Cycle:	Not reported
Accessibility:	Not reported
Active Site Indicator:	Handler Activities
State District Owner:	Not reported
State District:	Not reported
Mailing Address:	JAMES WELKER C/O COUNTY OF SD, DEH
Mailing City,State,Zip:	SAN DIEGO, CA 92123
Owner Name:	COUNTY OF SD, DEPT. OF PUBLIC WORKS
Owner Type:	Other
Operator Name:	JAMES WELKER
Operator Type:	Other
Short-Term Generator Activity:	No
Importer Activity:	No
Mixed Waste Generator:	No
Transporter Activity:	No
Transfer Facility Activity:	No
Recycler Activity with Storage:	No
Small Quantity On-Site Burner Exemption:	No
Smelting Melting and Refining Furnace Exemption:	No
Underground Injection Control:	No
Off-Site Waste Receipt:	No
Universal Waste Indicator:	Yes
Universal Waste Destination Facility:	Yes
Federal Universal Waste:	No
Active Site Fed-Reg Treatment Storage and Disposal Facility:	Not reported
Active Site Converter Treatment storage and Disposal Facility:	Not reported
Active Site State-Reg Treatment Storage and Disposal Facility:	Not reported



PRELIMINARY MAP FINDINGS

Map ID  
 Direction  
 Distance  
 Distance (ft.)Site

EDR ID Number

Database(s) EPA ID Number

**COUNTY OF SAN DIEGO, DEPARTMENT OF PUBLIC WORKS (Continued)**

**1024753985**

Active Site State-Reg Handler:	---
Federal Facility Indicator:	Not reported
Hazardous Secondary Material Indicator:	N
Sub-Part K Indicator:	Not reported
Commercial TSD Indicator:	No
Treatment Storage and Disposal Type:	Not reported
2018 GPRC Permit Baseline:	Not on the Baseline
2018 GPRC Renewals Baseline:	Not on the Baseline
Permit Renewals Workload Universe:	Not reported
Permit Workload Universe:	Not reported
Permit Progress Universe:	Not reported
Post-Closure Workload Universe:	Not reported
Closure Workload Universe:	Not reported
202 GPRC Corrective Action Baseline:	No
Corrective Action Workload Universe:	No
Subject to Corrective Action Universe:	No
Non-TSDs Where RCRA CA has Been Imposed Universe:	No
TSDs Potentially Subject to CA Under 3004 (u)/(v) Universe:	No
TSDs Only Subject to CA under Discretionary Auth Universe:	No
Corrective Action Priority Ranking:	No NCAPS ranking
Environmental Control Indicator:	No
Institutional Control Indicator:	No
Human Exposure Controls Indicator:	N/A
Groundwater Controls Indicator:	N/A
Operating TSD Universe:	Not reported
Full Enforcement Universe:	Not reported
Significant Non-Complier Universe:	No
Unaddressed Significant Non-Complier Universe:	No
Addressed Significant Non-Complier Universe:	No
Significant Non-Complier With a Compliance Schedule Universe:	No
Financial Assurance Required:	Not reported
Handler Date of Last Change:	2018-08-31 17:13:55.0
Recognized Trader-Importer:	No
Recognized Trader-Exporter:	No
Importer of Spent Lead Acid Batteries:	No
Exporter of Spent Lead Acid Batteries:	No
Recycler Activity Without Storage:	No
Manifest Broker:	No
Sub-Part P Indicator:	No

**Handler - Owner Operator:**

Owner/Operator Indicator:	Operator
Owner/Operator Name:	JAMES WELKER
Legal Status:	Other
Date Became Current:	Not reported
Date Ended Current:	Not reported
Owner/Operator Address:	COUNTY OF SAN DIEGO, DEH
Owner/Operator City,State,Zip:	SAN DIEGO, CA 92123
Owner/Operator Telephone:	858-694-2097
Owner/Operator Telephone Ext:	Not reported
Owner/Operator Fax:	Not reported
Owner/Operator Email:	Not reported

Owner/Operator Indicator:	Owner
Owner/Operator Name:	COUNTY OF SD, DEPT. OF PUBLIC WORKS
Legal Status:	Other

PRELIMINARY MAP FINDINGS

Map ID  
 Direction  
 Distance  
 Distance (ft.)Site

EDR ID Number  
 EPA ID Number

Database(s)

**COUNTY OF SAN DIEGO, DEPARTMENT OF PUBLIC WORKS (Continued)**

**1024753985**

Date Became Current:	Not reported
Date Ended Current:	Not reported
Owner/Operator Address:	5500 OVERLAND AVENUE, SUITE # 320
Owner/Operator City,State,Zip:	SAN DIEGO, CA 92123
Owner/Operator Telephone:	858-505-6333
Owner/Operator Telephone Ext:	Not reported
Owner/Operator Fax:	Not reported
Owner/Operator Email:	Not reported

Historic Generators:

Receive Date:	2018-08-02 00:00:00.0
Handler Name:	COUNTY OF SAN DIEGO, DEPARTMENT OF PUBLIC WORKS
Federal Waste Generator Description:	Not a generator, verified
State District Owner:	Not reported
Large Quantity Handler of Universal Waste:	No
Recognized Trader Importer:	No
Recognized Trader Exporter:	No
Spent Lead Acid Battery Importer:	No
Spent Lead Acid Battery Exporter:	No
Current Record:	Yes
Non Storage Recycler Activity:	Not reported
Electronic Manifest Broker:	Not reported

List of NAICS Codes and Descriptions:

NAICS Code:	56299
NAICS Description:	ALL OTHER WASTE MANAGEMENT SERVICES

Facility Has Received Notices of Violations:

Violations:	No Violations Found
-------------	---------------------

Evaluation Action Summary:

Evaluations:	No Evaluations Found
--------------	----------------------

11  
 NE  
 < 1/8  
 0.092 mi.  
 485 ft.

**REBECCA AIKIN**  
**1744 BERRYDALE STREET**  
**EL CAJON, CA 92021**

**RCRA NonGen / NLR 1026476318**  
**CAC003082113**

RCRA NonGen / NLR:

Date Form Received by Agency:	REBECCA AIKIN	2020-09-02 00:00:00.0
Handler Name:	REBECCA AIKIN	
Handler Address:		1744 BERRYDALE STREET
Handler City,State,Zip:		EL CAJON, CA 92021
EPA ID:		CAC003082113
Contact Name:		REBECCA AIKIN
Contact Address:		1744 BERRYDALE STREET
Contact City,State,Zip:		EL CAJON, CA 92021
Contact Telephone:		619-890-9315
Contact Fax:		Not reported
Contact Email:		VANESSABRONDSTETTER@ALLIANCE-ENVIRO.COM
Contact Title:		Not reported
EPA Region:		09
Land Type:		Not reported
Federal Waste Generator Description:		Not a generator, verified

PRELIMINARY MAP FINDINGS

Map ID  
 Direction  
 Distance  
 Distance (ft.)Site

EDR ID Number  
 EPA ID Number

Database(s)

**REBECCA AIKIN (Continued)**

**1026476318**

Non-Notifier:	Not reported
Biennial Report Cycle:	Not reported
Accessibility:	Not reported
Active Site Indicator:	Not reported
State District Owner:	Not reported
State District:	Not reported
Mailing Address:	1744 BERRYDALE STREET
Mailing City,State,Zip:	EL CAJON, CA 92021
Owner Name:	REBECCA AIKIN
Owner Type:	Other
Operator Name:	REBECCA AIKIN
Operator Type:	Other
Short-Term Generator Activity:	No
Importer Activity:	No
Mixed Waste Generator:	No
Transporter Activity:	No
Transfer Facility Activity:	No
Recycler Activity with Storage:	No
Small Quantity On-Site Burner Exemption:	No
Smelting Melting and Refining Furnace Exemption:	No
Underground Injection Control:	No
Off-Site Waste Receipt:	No
Universal Waste Indicator:	No
Universal Waste Destination Facility:	No
Federal Universal Waste:	No
Active Site Fed-Reg Treatment Storage and Disposal Facility:	Not reported
Active Site Converter Treatment storage and Disposal Facility:	Not reported
Active Site State-Reg Treatment Storage and Disposal Facility:	Not reported
Active Site State-Reg Handler:	---
Federal Facility Indicator:	Not reported
Hazardous Secondary Material Indicator:	N
Sub-Part K Indicator:	Not reported
Commercial TSD Indicator:	No
Treatment Storage and Disposal Type:	Not reported
2018 GPRA Permit Baseline:	Not on the Baseline
2018 GPRA Renewals Baseline:	Not on the Baseline
Permit Renewals Workload Universe:	Not reported
Permit Workload Universe:	Not reported
Permit Progress Universe:	Not reported
Post-Closure Workload Universe:	Not reported
Closure Workload Universe:	Not reported
202 GPRA Corrective Action Baseline:	No
Corrective Action Workload Universe:	No
Subject to Corrective Action Universe:	No
Non-TSDFs Where RCRA CA has Been Imposed Universe:	No
TSDFs Potentially Subject to CA Under 3004 (u)/(v) Universe:	No
TSDFs Only Subject to CA under Discretionary Auth Universe:	No
Corrective Action Priority Ranking:	No NCAPS ranking
Environmental Control Indicator:	No
Institutional Control Indicator:	No
Human Exposure Controls Indicator:	N/A
Groundwater Controls Indicator:	N/A
Operating TSDF Universe:	Not reported
Full Enforcement Universe:	Not reported
Significant Non-Complier Universe:	No
Unaddressed Significant Non-Complier Universe:	No
Addressed Significant Non-Complier Universe:	No

PRELIMINARY MAP FINDINGS

Map ID  
 Direction  
 Distance  
 Distance (ft.)Site

EDR ID Number  
 EPA ID Number

Database(s)

**REBECCA AIKIN (Continued)**

**1026476318**

Significant Non-Complier With a Compliance Schedule Universe:	No
Financial Assurance Required:	Not reported
Handler Date of Last Change:	2020-09-04 15:31:34.0
Recognized Trader-Importer:	No
Recognized Trader-Exporter:	No
Importer of Spent Lead Acid Batteries:	No
Exporter of Spent Lead Acid Batteries:	No
Recycler Activity Without Storage:	No
Manifest Broker:	No
Sub-Part P Indicator:	No

Handler - Owner Operator:	
Owner/Operator Indicator:	Owner
Owner/Operator Name:	REBECCA AIKIN
Legal Status:	Other
Date Became Current:	Not reported
Date Ended Current:	Not reported
Owner/Operator Address:	1744 BERRYDALE STREET
Owner/Operator City,State,Zip:	EL CAJON, CA 92021
Owner/Operator Telephone:	619-890-9315
Owner/Operator Telephone Ext:	Not reported
Owner/Operator Fax:	Not reported
Owner/Operator Email:	Not reported

Owner/Operator Indicator:	Operator
Owner/Operator Name:	REBECCA AIKIN
Legal Status:	Other
Date Became Current:	Not reported
Date Ended Current:	Not reported
Owner/Operator Address:	1744 BERRYDALE STREET
Owner/Operator City,State,Zip:	EL CAJON, CA 92021
Owner/Operator Telephone:	619-890-9315
Owner/Operator Telephone Ext:	Not reported
Owner/Operator Fax:	Not reported
Owner/Operator Email:	Not reported

Historic Generators:	
Receive Date:	2020-09-02 00:00:00.0
Handler Name:	REBECCA AIKIN
Federal Waste Generator Description:	Not a generator, verified
State District Owner:	Not reported
Large Quantity Handler of Universal Waste:	No
Recognized Trader Importer:	No
Recognized Trader Exporter:	No
Spent Lead Acid Battery Importer:	No
Spent Lead Acid Battery Exporter:	No
Current Record:	Yes
Non Storage Recycler Activity:	Not reported
Electronic Manifest Broker:	Not reported

List of NAICS Codes and Descriptions:	
NAICS Code:	56299
NAICS Description:	ALL OTHER WASTE MANAGEMENT SERVICES

PRELIMINARY MAP FINDINGS

Map ID			EDR ID Number
Direction			
Distance			
Distance (ft.)Site		Database(s)	EPA ID Number

**REBECCA AIKIN (Continued)**

**1026476318**

Facility Has Received Notices of Violations:  
 Violations: No Violations Found

Evaluation Action Summary:  
 Evaluations: No Evaluations Found

<b>12</b> <b>NNE</b> <b>&lt; 1/8</b> <b>0.110 mi.</b> <b>582 ft.</b>	<b>ANDREW BRANDIS</b> <b>1765 BURNET ST</b> <b>EL CAJON, CA 92021</b>	<b>RCRA NonGen / NLR</b>	<b>1024772602</b> <b>CAC002992515</b>
--	---	--------------------------	--

RCRA NonGen / NLR:	
Date Form Received by Agency:	2018-12-10 00:00:00.0
Handler Name:	ANDREW BRANDIS
Handler Address:	1765 BURNET ST
Handler City,State,Zip:	EL CAJON, CA 92021
EPA ID:	CAC002992515
Contact Name:	ANDREW BRANDIS
Contact Address:	7502 TERRIER DRIVE
Contact City,State,Zip:	MILLINGTON, TN 38053
Contact Telephone:	603-973-2996
Contact Fax:	Not reported
Contact Email:	VANESSAPIZARRO@ALLIANCE-ENVIRO.COM
Contact Title:	Not reported
EPA Region:	09
Land Type:	Not reported
Federal Waste Generator Description:	Not a generator, verified
Non-Notifier:	Not reported
Biennial Report Cycle:	Not reported
Accessibility:	Not reported
Active Site Indicator:	Handler Activities
State District Owner:	Not reported
State District:	Not reported
Mailing Address:	7502 TERRIER DRIVE
Mailing City,State,Zip:	MILLINGTON, TN 38053
Owner Name:	ANDREW BRANDIS
Owner Type:	Other
Operator Name:	ANDREW BRANDIS
Operator Type:	Other
Short-Term Generator Activity:	No
Importer Activity:	No
Mixed Waste Generator:	No
Transporter Activity:	No
Transfer Facility Activity:	No
Recycler Activity with Storage:	No
Small Quantity On-Site Burner Exemption:	No
Smelting Melting and Refining Furnace Exemption:	No
Underground Injection Control:	No
Off-Site Waste Receipt:	No
Universal Waste Indicator:	Yes
Universal Waste Destination Facility:	Yes
Federal Universal Waste:	No
Active Site Fed-Reg Treatment Storage and Disposal Facility:	Not reported
Active Site Converter Treatment storage and Disposal Facility:	Not reported
Active Site State-Reg Treatment Storage and Disposal Facility:	Not reported

PRELIMINARY MAP FINDINGS

Map ID  
 Direction  
 Distance  
 Distance (ft.)Site

EDR ID Number  
 EPA ID Number

Database(s)

**ANDREW BRANDIS (Continued)**

**1024772602**

Active Site State-Reg Handler:	---
Federal Facility Indicator:	Not reported
Hazardous Secondary Material Indicator:	N
Sub-Part K Indicator:	Not reported
Commercial TSD Indicator:	No
Treatment Storage and Disposal Type:	Not reported
2018 GPRC Permit Baseline:	Not on the Baseline
2018 GPRC Renewals Baseline:	Not on the Baseline
Permit Renewals Workload Universe:	Not reported
Permit Workload Universe:	Not reported
Permit Progress Universe:	Not reported
Post-Closure Workload Universe:	Not reported
Closure Workload Universe:	Not reported
202 GPRC Corrective Action Baseline:	No
Corrective Action Workload Universe:	No
Subject to Corrective Action Universe:	No
Non-TSDs Where RCRA CA has Been Imposed Universe:	No
TSDs Potentially Subject to CA Under 3004 (u)/(v) Universe:	No
TSDs Only Subject to CA under Discretionary Auth Universe:	No
Corrective Action Priority Ranking:	No NCAPS ranking
Environmental Control Indicator:	No
Institutional Control Indicator:	No
Human Exposure Controls Indicator:	N/A
Groundwater Controls Indicator:	N/A
Operating TSD Universe:	Not reported
Full Enforcement Universe:	Not reported
Significant Non-Complier Universe:	No
Unaddressed Significant Non-Complier Universe:	No
Addressed Significant Non-Complier Universe:	No
Significant Non-Complier With a Compliance Schedule Universe:	No
Financial Assurance Required:	Not reported
Handler Date of Last Change:	2018-12-20 13:52:18.0
Recognized Trader-Importer:	No
Recognized Trader-Exporter:	No
Importer of Spent Lead Acid Batteries:	No
Exporter of Spent Lead Acid Batteries:	No
Recycler Activity Without Storage:	No
Manifest Broker:	No
Sub-Part P Indicator:	No

Handler - Owner Operator:

Owner/Operator Indicator:	Operator
Owner/Operator Name:	ANDREW BRANDIS
Legal Status:	Other
Date Became Current:	Not reported
Date Ended Current:	Not reported
Owner/Operator Address:	7502 TERRIER DRIVE
Owner/Operator City,State,Zip:	MILLINGTON, TN 38053
Owner/Operator Telephone:	603-973-2996
Owner/Operator Telephone Ext:	Not reported
Owner/Operator Fax:	Not reported
Owner/Operator Email:	Not reported

Owner/Operator Indicator:	Owner
Owner/Operator Name:	ANDREW BRANDIS
Legal Status:	Other

PRELIMINARY MAP FINDINGS

Map ID  
 Direction  
 Distance  
 Distance (ft.)Site

EDR ID Number  
 EPA ID Number

Database(s)

**ANDREW BRANDIS (Continued)**

**1024772602**

Date Became Current:	Not reported
Date Ended Current:	Not reported
Owner/Operator Address:	7502 TERRIER DRIVE
Owner/Operator City,State,Zip:	MILLINGTON, TN 38053
Owner/Operator Telephone:	603-973-2996
Owner/Operator Telephone Ext:	Not reported
Owner/Operator Fax:	Not reported
Owner/Operator Email:	Not reported

Historic Generators:

Receive Date:	2018-12-10 00:00:00.0
Handler Name:	ANDREW BRANDIS
Federal Waste Generator Description:	Not a generator, verified
State District Owner:	Not reported
Large Quantity Handler of Universal Waste:	No
Recognized Trader Importer:	No
Recognized Trader Exporter:	No
Spent Lead Acid Battery Importer:	No
Spent Lead Acid Battery Exporter:	No
Current Record:	Yes
Non Storage Recycler Activity:	Not reported
Electronic Manifest Broker:	Not reported

List of NAICS Codes and Descriptions:

NAICS Code:	56299
NAICS Description:	ALL OTHER WASTE MANAGEMENT SERVICES

Facility Has Received Notices of Violations:

Violations:	No Violations Found
-------------	---------------------

Evaluation Action Summary:

Evaluations:	No Evaluations Found
--------------	----------------------

**13**  
**WSW**  
**1/8-1/4**  
**0.211 mi.**  
**1113 ft.**

**CHARLOTTE BACKSTEDT**  
**351 EAST BRADLEY AVENUE SPACE 143**  
**EL CAJON, CA 92021**

**RCRA NonGen / NLR 1026161353**  
**CAC003061334**

RCRA NonGen / NLR:

Date Form Received by Agency:	CHARLOTTE BACKSTEDT	2020-03-25 00:00:00.0
Handler Name:		
Handler Address:		351 EAST BRADLEY AVENUE SPACE 143
Handler City,State,Zip:		EL CAJON, CA 92021
EPA ID:		CAC003061334
Contact Name:		CHARLOTTE BACKSTEDT
Contact Address:		351 EAST BRADLEY AVENUE SPACE 143
Contact City,State,Zip:		EL CAJON, CA 92021
Contact Telephone:		619-301-4854
Contact Fax:		Not reported
Contact Email:		VANESSABRONDSTETTER@ALLIANCE-ENVIRO.COM
Contact Title:		Not reported
EPA Region:		09
Land Type:		Not reported
Federal Waste Generator Description:		Not a generator, verified

PRELIMINARY MAP FINDINGS

Map ID  
 Direction  
 Distance  
 Distance (ft.)Site

EDR ID Number  
 EPA ID Number

Database(s)

**CHARLOTTE BACKSTEDT (Continued)**

**1026161353**

Non-Notifier:	Not reported
Biennial Report Cycle:	Not reported
Accessibility:	Not reported
Active Site Indicator:	Not reported
State District Owner:	Not reported
State District:	Not reported
Mailing Address:	351 EAST BRADLEY AVENUE SPACE 143
Mailing City,State,Zip:	EL CAJON, CA 92021
Owner Name:	CHARLOTTE BACKSTEDT
Owner Type:	Other
Operator Name:	CHARLOTTE BACKSTEDT
Operator Type:	Other
Short-Term Generator Activity:	No
Importer Activity:	No
Mixed Waste Generator:	No
Transporter Activity:	No
Transfer Facility Activity:	No
Recycler Activity with Storage:	No
Small Quantity On-Site Burner Exemption:	No
Smelting Melting and Refining Furnace Exemption:	No
Underground Injection Control:	No
Off-Site Waste Receipt:	No
Universal Waste Indicator:	No
Universal Waste Destination Facility:	No
Federal Universal Waste:	No
Active Site Fed-Reg Treatment Storage and Disposal Facility:	Not reported
Active Site Converter Treatment storage and Disposal Facility:	Not reported
Active Site State-Reg Treatment Storage and Disposal Facility:	Not reported
Active Site State-Reg Handler:	---
Federal Facility Indicator:	Not reported
Hazardous Secondary Material Indicator:	N
Sub-Part K Indicator:	Not reported
Commercial TSD Indicator:	No
Treatment Storage and Disposal Type:	Not reported
2018 GPRA Permit Baseline:	Not on the Baseline
2018 GPRA Renewals Baseline:	Not on the Baseline
Permit Renewals Workload Universe:	Not reported
Permit Workload Universe:	Not reported
Permit Progress Universe:	Not reported
Post-Closure Workload Universe:	Not reported
Closure Workload Universe:	Not reported
202 GPRA Corrective Action Baseline:	No
Corrective Action Workload Universe:	No
Subject to Corrective Action Universe:	No
Non-TSDFs Where RCRA CA has Been Imposed Universe:	No
TSDFs Potentially Subject to CA Under 3004 (u)/(v) Universe:	No
TSDFs Only Subject to CA under Discretionary Auth Universe:	No
Corrective Action Priority Ranking:	No NCAPS ranking
Environmental Control Indicator:	No
Institutional Control Indicator:	No
Human Exposure Controls Indicator:	N/A
Groundwater Controls Indicator:	N/A
Operating TSDF Universe:	Not reported
Full Enforcement Universe:	Not reported
Significant Non-Complier Universe:	No
Unaddressed Significant Non-Complier Universe:	No
Addressed Significant Non-Complier Universe:	No



PRELIMINARY MAP FINDINGS

Map ID  
 Direction  
 Distance  
 Distance (ft.)Site

EDR ID Number  
 EPA ID Number

Database(s)

**CHARLOTTE BACKSTEDT (Continued)**

**1026161353**

Significant Non-Complier With a Compliance Schedule Universe: No  
 Financial Assurance Required: Not reported  
 Handler Date of Last Change: 2020-04-08 18:59:12.0  
 Recognized Trader-Importer: No  
 Recognized Trader-Exporter: No  
 Importer of Spent Lead Acid Batteries: No  
 Exporter of Spent Lead Acid Batteries: No  
 Recycler Activity Without Storage: No  
 Manifest Broker: No  
 Sub-Part P Indicator: No

Handler - Owner Operator:

Owner/Operator Indicator: Owner  
 Owner/Operator Name: CHARLOTTE BACKSTEDT  
 Legal Status: Other  
 Date Became Current: Not reported  
 Date Ended Current: Not reported  
 Owner/Operator Address: 351 EAST BRADLEY AVENUE SPACE 143  
 Owner/Operator City,State,Zip: EL CAJON, CA 92021  
 Owner/Operator Telephone: 619-301-4854  
 Owner/Operator Telephone Ext: Not reported  
 Owner/Operator Fax: Not reported  
 Owner/Operator Email: Not reported

Owner/Operator Indicator: Operator  
 Owner/Operator Name: CHARLOTTE BACKSTEDT  
 Legal Status: Other  
 Date Became Current: Not reported  
 Date Ended Current: Not reported  
 Owner/Operator Address: 351 EAST BRADLEY AVENUE SPACE 143  
 Owner/Operator City,State,Zip: EL CAJON, CA 92021  
 Owner/Operator Telephone: 619-301-4854  
 Owner/Operator Telephone Ext: Not reported  
 Owner/Operator Fax: Not reported  
 Owner/Operator Email: Not reported

Historic Generators:

Receive Date: 2020-03-25 00:00:00.0  
 Handler Name: CHARLOTTE BACKSTEDT  
 Federal Waste Generator Description: Not a generator, verified  
 State District Owner: Not reported  
 Large Quantity Handler of Universal Waste: No  
 Recognized Trader Importer: No  
 Recognized Trader Exporter: No  
 Spent Lead Acid Battery Importer: No  
 Spent Lead Acid Battery Exporter: No  
 Current Record: Yes  
 Non Storage Recycler Activity: Not reported  
 Electronic Manifest Broker: Not reported

List of NAICS Codes and Descriptions:

NAICS Code: 56299  
 NAICS Description: ALL OTHER WASTE MANAGEMENT SERVICES

PRELIMINARY MAP FINDINGS

Map ID		EDR ID Number
Direction		
Distance		
Distance (ft.)	Site	Database(s)
		EPA ID Number

**CHARLOTTE BACKSTEDT (Continued)**

**1026161353**

Facility Has Received Notices of Violations:  
 Violations: No Violations Found

Evaluation Action Summary:  
 Evaluations: No Evaluations Found

<b>E14</b>	<b>KETEMA AEROSPACE</b>	<b>RESPONSE</b>	<b>S103672274</b>
<b>South</b>	<b>790 GREENFIELD DRIVE</b>	<b>ENVIROSTOR</b>	<b>N/A</b>
<b>1/4-1/2</b>	<b>EL CAJON, CA 92021</b>	<b>SAN DIEGO CO. SAM</b>	
<b>0.271 mi.</b>		<b>CPS-SLIC</b>	
<b>1430 ft.</b>	<b>Site 1 of 2 in cluster E</b>	<b>San Diego Co. HMMD</b>	
		<b>Cortese</b>	
		<b>ENF</b>	
		<b>HIST CORTESE</b>	
		<b>NPDES</b>	
		<b>SAN DIEGO CO LOP</b>	
		<b>CIWQS</b>	
		<b>CERS</b>	

**RESPONSE:**

Name: KETEMA AEROSPACE & ELECTRONICS  
 Address: 790 GREENFIELD DR.  
 City,State,Zip: EL CAJON, CA 92021  
 Facility ID: 37370033  
 Site Type: State Response  
 Site Type Detail: State Response or NPL  
 Acres: 20  
 National Priorities List: NO  
 Cleanup Oversight Agencies: SMBRP  
 Lead Agency Description: DTSC - Site Cleanup Program  
 Project Manager: Greg Sweel  
 Supervisor: Yolanda Garza  
 Division Branch: Southern California Schools & Brownfields Outreach  
 Site Code: 400433  
 Site Mgmt. Req.: NONE SPECIFIED  
 Assembly: 71  
 Senate: 38  
 Special Program Status: Not reported  
 Status: Active  
 Status Date: 09/28/2017  
 Restricted Use: NO  
 Funding: Responsible Party  
 Latitude: 32.81465  
 Longitude: -116.9527  
 APN: 4830402200  
 Past Use: AEROSPACE MANUFACTURING/MAINTENANCE  
 Potential COC : Tetrachloroethylene (PCE 1,1,1-Trichloroethane (TCA  
 Trichloroethylene (TCE  
 Confirmed COC: Tetrachloroethylene (PCE 1,1,1-Trichloroethane (TCA  
 Trichloroethylene (TCE  
 Potential Description: AQU, IA, OTH, SOIL, SV, UE  
 Alias Name: AMETEK - STRAZA DIVISION  
 Alias Type: Alternate Name  
 Alias Name: CALIFORNIA AIRCRAFT PRODUCTS  
 Alias Type: Alternate Name  
 Alias Name: SENIOR AEROSPACE KETEMA

PRELIMINARY MAP FINDINGS

Map ID  
 Direction  
 Distance  
 Distance (ft.)Site

EDR ID Number  
 EPA ID Number

Database(s)

**KETEMA AEROSPACE (Continued)**

**S103672274**

Alias Type:	Alternate Name
Alias Name:	SENIOR FLEXONICS
Alias Type:	Alternate Name
Alias Name:	STRAZA
Alias Type:	Alternate Name
Alias Name:	4830402200
Alias Type:	APN
Alias Name:	110033607318
Alias Type:	EPA (FRS #)
Alias Name:	SL209234198
Alias Type:	GeoTracker Global ID
Alias Name:	CAD981459332
Alias Type:	HWTS Identification Code
Alias Name:	400433
Alias Type:	Project Code (Site Code)
Alias Name:	37370033
Alias Type:	Envirostor ID Number

Completed Info:

Completed Area Name:	PROJECT WIDE
Completed Sub Area Name:	Not reported
Completed Document Type:	Preliminary Endangerment Assessment Report
Completed Date:	10/05/1994
Comments:	Not reported

Completed Area Name:	PROJECT WIDE
Completed Sub Area Name:	Not reported
Completed Document Type:	Site Screening
Completed Date:	06/20/1987
Comments:	SITE SCREENING DONE OLDER SITE, NEED MORE INFO

Completed Area Name:	PROJECT WIDE
Completed Sub Area Name:	Not reported
Completed Document Type:	Other Report
Completed Date:	01/28/2011
Comments:	Fourth Quarter 2010 Groundwater Monitoring Report

Completed Area Name:	PROJECT WIDE
Completed Sub Area Name:	Not reported
Completed Document Type:	Fact Sheets
Completed Date:	06/09/2017
Comments:	Completed Community Update

Completed Area Name:	PROJECT WIDE
Completed Sub Area Name:	Not reported
Completed Document Type:	Other Report
Completed Date:	06/12/2018
Comments:	Not reported

Completed Area Name:	PROJECT WIDE
Completed Sub Area Name:	Not reported
Completed Document Type:	Other Report
Completed Date:	06/07/2018
Comments:	Not reported

Completed Area Name:	PROJECT WIDE
Completed Sub Area Name:	Not reported
Completed Document Type:	Other Report

PRELIMINARY MAP FINDINGS

Map ID  
 Direction  
 Distance  
 Distance (ft.)Site

EDR ID Number  
 EPA ID Number

Database(s)

**KETEMA AEROSPACE (Continued)**

**S103672274**

Completed Date: 08/09/2017  
 Comments: Approved with conditions.

Completed Area Name: PROJECT WIDE  
 Completed Sub Area Name: Not reported  
 Completed Document Type: Fieldwork  
 Completed Date: 10/24/2017  
 Comments: Field oversight of groundwater monitoring well MW52-C drilling and geophysical testing.

Completed Area Name: PROJECT WIDE  
 Completed Sub Area Name: Not reported  
 Completed Document Type: Risk Assessment Report  
 Completed Date: 06/30/2020  
 Comments: Completed.

Completed Area Name: PROJECT WIDE  
 Completed Sub Area Name: Not reported  
 Completed Document Type: Technical Workplan  
 Completed Date: 09/22/2020  
 Comments: Approval letter dated 9/22/20.

Completed Area Name: PROJECT WIDE  
 Completed Sub Area Name: Not reported  
 Completed Document Type: Site Characterization Workplan  
 Completed Date: 02/20/2020  
 Comments: Final DTSC conditional approval letter

Completed Area Name: PROJECT WIDE  
 Completed Sub Area Name: Not reported  
 Completed Document Type: Fact Sheets  
 Completed Date: 01/31/2020  
 Comments: Completed

Completed Area Name: PROJECT WIDE  
 Completed Sub Area Name: Not reported  
 Completed Document Type: Technical Report  
 Completed Date: 11/30/2020  
 Comments: Approved via e-mail on 11/30/2020 following acceptance from Caltrans and RWQCB.

Completed Area Name: PROJECT WIDE  
 Completed Sub Area Name: Not reported  
 Completed Document Type: Risk Assessment Report  
 Completed Date: 01/07/2021  
 Comments: Approved on 1/7/2021.

Completed Area Name: PROJECT WIDE  
 Completed Sub Area Name: Not reported  
 Completed Document Type: Monitoring Plan  
 Completed Date: 12/04/2020  
 Comments: Completed

Completed Area Name: PROJECT WIDE  
 Completed Sub Area Name: Not reported  
 Completed Document Type: Quality Assurance Workplan  
 Completed Date: 01/22/2021

PRELIMINARY MAP FINDINGS

Map ID  
 Direction  
 Distance  
 Distance (ft.)Site

EDR ID Number

Database(s) EPA ID Number

**KETEMA AEROSPACE (Continued)**

**S103672274**

Comments: Not reported

Completed Area Name: PROJECT WIDE  
 Completed Sub Area Name: Not reported  
 Completed Document Type: Standard Voluntary Agreement  
 Completed Date: 06/30/1994  
 Comments: The Voluntary Site Investigation Agreement is fully executed.

Completed Area Name: PROJECT WIDE  
 Completed Sub Area Name: Not reported  
 Completed Document Type: \* Discovery  
 Completed Date: 11/08/1982  
 Comments: FACILITY IDENTIFIED ID VIA 55 PHONE BOOK

Completed Area Name: PROJECT WIDE  
 Completed Sub Area Name: Not reported  
 Completed Document Type: Correspondence  
 Completed Date: 07/16/2017  
 Comments: ERM e-mail regarding accidental groundwater discharge.

Completed Area Name: PROJECT WIDE  
 Completed Sub Area Name: Not reported  
 Completed Document Type: Consent Agreement  
 Completed Date: 10/11/2017  
 Comments: Fully Executed Remedial Action Agreement

Completed Area Name: PROJECT WIDE  
 Completed Sub Area Name: Not reported  
 Completed Document Type: Pre-HARP Form  
 Completed Date: 10/09/2017  
 Comments: Approved and signed.

Completed Area Name: PROJECT WIDE  
 Completed Sub Area Name: Not reported  
 Completed Document Type: Correspondence  
 Completed Date: 04/10/2017  
 Comments: Interim billing agreement with RP.

Completed Area Name: PROJECT WIDE  
 Completed Sub Area Name: Not reported  
 Completed Document Type: Correspondence  
 Completed Date: 04/04/2017  
 Comments: Correspondence - RWQCB April EO Report

Completed Area Name: PROJECT WIDE  
 Completed Sub Area Name: Not reported  
 Completed Document Type: Annual Oversight Cost Estimate  
 Completed Date: 09/04/2018  
 Comments: FY 1819 Estimate: \$92,970

Completed Area Name: PROJECT WIDE  
 Completed Sub Area Name: Not reported  
 Completed Document Type: Correspondence  
 Completed Date: 07/11/2017  
 Comments: Mailers for mobile home parks sent.

Completed Area Name: PROJECT WIDE

PRELIMINARY MAP FINDINGS

Map ID  
 Direction  
 Distance  
 Distance (ft.)Site

EDR ID Number

Database(s) EPA ID Number

**KETEMA AEROSPACE (Continued)**

**S103672274**

Completed Sub Area Name: Not reported  
 Completed Document Type: Correspondence  
 Completed Date: 04/03/2018  
 Comments: Approved via letter dated 4-3-18.

Completed Area Name: PROJECT WIDE  
 Completed Sub Area Name: Not reported  
 Completed Document Type: Annual Oversight Cost Estimate  
 Completed Date: 09/10/2019  
 Comments: Completed on 9/10/2019.

Completed Area Name: PROJECT WIDE  
 Completed Sub Area Name: Not reported  
 Completed Document Type: Post HARP Form  
 Completed Date: 07/17/2020  
 Comments: Completed

Completed Area Name: PROJECT WIDE  
 Completed Sub Area Name: Not reported  
 Completed Document Type: Post HARP Form  
 Completed Date: 04/30/2018  
 Comments: Post HARP form for site visit on 4/23/2018

Completed Area Name: PROJECT WIDE  
 Completed Sub Area Name: Not reported  
 Completed Document Type: Correspondence  
 Completed Date: 04/23/2018  
 Comments: Site visit confirmed assessment accuracy.

Completed Area Name: PROJECT WIDE  
 Completed Sub Area Name: Not reported  
 Completed Document Type: Post HARP Form  
 Completed Date: 10/26/2017  
 Comments: Post HARP Form

Completed Area Name: PROJECT WIDE  
 Completed Sub Area Name: Not reported  
 Completed Document Type: Pre-HARP Form  
 Completed Date: 10/17/2018  
 Comments: Approved and signed.

Completed Area Name: PROJECT WIDE  
 Completed Sub Area Name: Not reported  
 Completed Document Type: Correspondence  
 Completed Date: 10/03/2019  
 Comments: Completed.

Completed Area Name: PROJECT WIDE  
 Completed Sub Area Name: Not reported  
 Completed Document Type: Correspondence  
 Completed Date: 06/29/2020  
 Comments: Letter sent on 6/29/2020.

Completed Area Name: PROJECT WIDE  
 Completed Sub Area Name: Not reported  
 Completed Document Type: Correspondence  
 Completed Date: 10/09/2020

PRELIMINARY MAP FINDINGS

Map ID  
 Direction  
 Distance  
 Distance (ft.)Site

EDR ID Number

Database(s) EPA ID Number

**KETEMA AEROSPACE (Continued)**

**S103672274**

<p>Comments:</p> <p>Completed Area Name:</p> <p>Completed Sub Area Name:</p> <p>Completed Document Type:</p> <p>Completed Date:</p> <p>Comments:</p> <p>Completed Area Name:</p> <p>Completed Sub Area Name:</p> <p>Completed Document Type:</p> <p>Completed Date:</p> <p>Comments:</p> <p>Completed Area Name:</p> <p>Completed Sub Area Name:</p> <p>Completed Document Type:</p> <p>Completed Date:</p> <p>Comments:</p> <p>Completed Area Name:</p> <p>Completed Sub Area Name:</p> <p>Completed Document Type:</p> <p>Completed Date:</p> <p>Comments:</p> <p>Completed Area Name:</p> <p>Completed Sub Area Name:</p> <p>Completed Document Type:</p> <p>Completed Date:</p> <p>Comments:</p> <p>Completed Area Name:</p> <p>Completed Sub Area Name:</p> <p>Completed Document Type:</p> <p>Completed Date:</p> <p>Comments:</p> <p>Completed Area Name:</p> <p>Completed Sub Area Name:</p> <p>Completed Document Type:</p> <p>Completed Date:</p> <p>Comments:</p> <p>Completed Area Name:</p> <p>Completed Sub Area Name:</p> <p>Completed Document Type:</p> <p>Completed Date:</p> <p>Comments:</p> <p>Completed Area Name:</p> <p>Completed Sub Area Name:</p> <p>Completed Document Type:</p> <p>Completed Date:</p> <p>Comments:</p> <p>Completed Area Name:</p> <p>Completed Sub Area Name:</p> <p>Completed Document Type:</p> <p>Completed Date:</p> <p>Comments:</p> <p>Completed Area Name:</p> <p>Completed Sub Area Name:</p> <p>Completed Document Type:</p> <p>Completed Date:</p> <p>Comments:</p> <p>Completed Area Name:</p> <p>Completed Sub Area Name:</p> <p>Completed Document Type:</p> <p>Completed Date:</p> <p>Comments:</p> <p>Completed Area Name:</p> <p>Completed Sub Area Name:</p> <p>Completed Document Type:</p> <p>Completed Date:</p> <p>Comments:</p>	<p>Final letters received on October 9, 2020.</p> <p>PROJECT WIDE</p> <p>Not reported</p> <p>Correspondence</p> <p>12/15/2020</p> <p>Final letters received on December 14, 2020.</p> <p>PROJECT WIDE</p> <p>Not reported</p> <p>Pre-HARP Form</p> <p>10/10/2019</p> <p>Approved on 10/10/2019.</p> <p>PROJECT WIDE</p> <p>Not reported</p> <p>Correspondence</p> <p>12/17/2019</p> <p>Final letters received on 12/17/19.</p> <p>PROJECT WIDE</p> <p>Not reported</p> <p>Correspondence</p> <p>10/10/2019</p> <p>Completed on 10/10/19.</p> <p>PROJECT WIDE</p> <p>Not reported</p> <p>Annual Oversight Cost Estimate</p> <p>09/24/2020</p> <p>Not reported</p> <p>PROJECT WIDE</p> <p>Not reported</p> <p>Correspondence</p> <p>07/31/2020</p> <p>Completed</p> <p>PROJECT WIDE</p> <p>Not reported</p> <p>Pre-HARP Form</p> <p>07/10/2020</p> <p>Completed</p> <p>PROJECT WIDE</p> <p>Not reported</p> <p>Correspondence</p> <p>04/08/2020</p> <p>Final letters received on 4/8/20.</p> <p>PROJECT WIDE</p> <p>Not reported</p> <p>Annual Oversight Cost Estimate</p> <p>02/07/2019</p> <p>Site schedule and Annual Cost Estimate revised. New Estimate: \$213,089</p> <p>Not reported</p>
--	---

PRELIMINARY MAP FINDINGS

Map ID  
 Direction  
 Distance  
 Distance (ft.)Site

EDR ID Number

Database(s) EPA ID Number

**KETEMA AEROSPACE (Continued)**

**S103672274**

Completed Area Name: PROJECT WIDE  
 Completed Sub Area Name: Not reported  
 Completed Document Type: Correspondence  
 Completed Date: 02/14/2019  
 Comments: Final & signed letter.

Completed Area Name: PROJECT WIDE  
 Completed Sub Area Name: Not reported  
 Completed Document Type: Correspondence  
 Completed Date: 04/21/2020  
 Comments: Final letters received on 4/21/2020.

Completed Area Name: PROJECT WIDE  
 Completed Sub Area Name: Not reported  
 Completed Document Type: Correspondence  
 Completed Date: 12/23/2019  
 Comments: Final letters received on 12/23/19.

Completed Area Name: PROJECT WIDE  
 Completed Sub Area Name: Not reported  
 Completed Document Type: Correspondence  
 Completed Date: 08/26/2020  
 Comments: Final letters received on August 26, 2020.

Completed Area Name: PROJECT WIDE  
 Completed Sub Area Name: Not reported  
 Completed Document Type: Correspondence  
 Completed Date: 09/16/2019  
 Comments: Completed.

Completed Area Name: PROJECT WIDE  
 Completed Sub Area Name: Not reported  
 Completed Document Type: Correspondence  
 Completed Date: 01/08/2020  
 Comments: Final letters received on 1/8/2020.

Completed Area Name: PROJECT WIDE  
 Completed Sub Area Name: Not reported  
 Completed Document Type: Correspondence  
 Completed Date: 02/24/2020  
 Comments: Final letters received on 2/24/20.

Completed Area Name: PROJECT WIDE  
 Completed Sub Area Name: Not reported  
 Completed Document Type: Correspondence  
 Completed Date: 07/10/2020  
 Comments: Final letters received on July 10, 2020.

Completed Area Name: PROJECT WIDE  
 Completed Sub Area Name: Not reported  
 Completed Document Type: Technical Workplan  
 Completed Date: 04/09/2019  
 Comments: Not reported

Completed Area Name: PROJECT WIDE  
 Completed Sub Area Name: Not reported  
 Completed Document Type: Remedial Investigation Workplan



PRELIMINARY MAP FINDINGS

Map ID  
 Direction  
 Distance  
 Distance (ft.)Site

EDR ID Number

Database(s) EPA ID Number

**KETEMA AEROSPACE (Continued)**

**S103672274**

Completed Date: 04/09/2019  
 Comments: Not reported

Completed Area Name: PROJECT WIDE  
 Completed Sub Area Name: Not reported  
 Completed Document Type: Technical Workplan  
 Completed Date: 04/10/2019  
 Comments: Not reported

Completed Area Name: PROJECT WIDE  
 Completed Sub Area Name: Not reported  
 Completed Document Type: Site Characterization Report  
 Completed Date: 03/11/2020  
 Comments: Report is conditionally approved.

Completed Area Name: PROJECT WIDE  
 Completed Sub Area Name: Not reported  
 Completed Document Type: Site Characterization Report  
 Completed Date: 11/05/2019  
 Comments: This activity is completed. Additional workplans have been submitted to evaluate Human and Ecological Risks, and evaluate remedial alternatives.

Completed Area Name: PROJECT WIDE  
 Completed Sub Area Name: Not reported  
 Completed Document Type: Technical Report  
 Completed Date: 07/12/2019  
 Comments: Not reported

Completed Area Name: PROJECT WIDE  
 Completed Sub Area Name: Not reported  
 Completed Document Type: Pilot/Treatability Study Report  
 Completed Date: 09/17/2019  
 Comments: Completed.

Completed Area Name: PROJECT WIDE  
 Completed Sub Area Name: Not reported  
 Completed Document Type: Site Characterization Report  
 Completed Date: 02/18/2020  
 Comments: Not reported

Completed Area Name: PROJECT WIDE  
 Completed Sub Area Name: Not reported  
 Completed Document Type: Site Characterization Report  
 Completed Date: 06/03/2020  
 Comments: Not reported

Completed Area Name: PROJECT WIDE  
 Completed Sub Area Name: Not reported  
 Completed Document Type: Pilot Study/Treatability Workplan  
 Completed Date: 09/17/2019  
 Comments: Completed.

Completed Area Name: PROJECT WIDE  
 Completed Sub Area Name: Not reported  
 Completed Document Type: Pilot Study/Treatability Workplan  
 Completed Date: 04/17/2020

PRELIMINARY MAP FINDINGS

Map ID  
 Direction  
 Distance  
 Distance (ft.)Site

EDR ID Number

Database(s) EPA ID Number

**KETEMA AEROSPACE (Continued)**

**S103672274**

Comments: Approved on 4/17/2020.

Completed Area Name: PROJECT WIDE  
 Completed Sub Area Name: Not reported  
 Completed Document Type: Pilot/Treatability Study Report  
 Completed Date: 06/17/2020  
 Comments: Approved.

Completed Area Name: PROJECT WIDE  
 Completed Sub Area Name: Not reported  
 Completed Document Type: Technical Workplan  
 Completed Date: 02/08/2018  
 Comments: Conditional Approval

Completed Area Name: PROJECT WIDE  
 Completed Sub Area Name: Not reported  
 Completed Document Type: Technical Report  
 Completed Date: 05/09/2018  
 Comments: Not reported

Completed Area Name: PROJECT WIDE  
 Completed Sub Area Name: Not reported  
 Completed Document Type: Risk Assessment Workplan  
 Completed Date: 08/29/2018  
 Comments: Not reported

Completed Area Name: PROJECT WIDE  
 Completed Sub Area Name: Not reported  
 Completed Document Type: Other Report  
 Completed Date: 05/16/2018  
 Comments: Not reported

Completed Area Name: PROJECT WIDE  
 Completed Sub Area Name: Not reported  
 Completed Document Type: Community Profile  
 Completed Date: 11/19/2018  
 Comments: Final Community Profile approved by PPS.

Completed Area Name: PROJECT WIDE  
 Completed Sub Area Name: Not reported  
 Completed Document Type: Risk Assessment Report  
 Completed Date: 08/29/2018  
 Comments: Not reported

Completed Area Name: PROJECT WIDE  
 Completed Sub Area Name: Not reported  
 Completed Document Type: Monitoring Report  
 Completed Date: 06/12/2018  
 Comments: Not reported

Completed Area Name: PROJECT WIDE  
 Completed Sub Area Name: Not reported  
 Completed Document Type: Site Characterization Report  
 Completed Date: 09/20/2018  
 Comments: Not reported

Completed Area Name: PROJECT WIDE

PRELIMINARY MAP FINDINGS

Map ID  
 Direction  
 Distance  
 Distance (ft.)Site

EDR ID Number

Database(s) EPA ID Number

**KETEMA AEROSPACE (Continued)**

**S103672274**

Completed Sub Area Name: Not reported  
 Completed Document Type: Site Characterization Report  
 Completed Date: 01/15/2019  
 Comments: Final comment transmittal letter.

Completed Area Name: PROJECT WIDE  
 Completed Sub Area Name: Not reported  
 Completed Document Type: Site Characterization Report  
 Completed Date: 04/10/2019  
 Comments: Not reported

Completed Area Name: PROJECT WIDE  
 Completed Sub Area Name: Not reported  
 Completed Document Type: Site Characterization Report  
 Completed Date: 08/22/2019  
 Comments: Not reported

Completed Area Name: PROJECT WIDE  
 Completed Sub Area Name: Not reported  
 Completed Document Type: Site Characterization Report  
 Completed Date: 11/01/2019  
 Comments: Report approved on 11/1/2019.

Completed Area Name: PROJECT WIDE  
 Completed Sub Area Name: Not reported  
 Completed Document Type: Site Characterization Report  
 Completed Date: 01/02/2020  
 Comments: Not reported

Completed Area Name: PROJECT WIDE  
 Completed Sub Area Name: Not reported  
 Completed Document Type: Public Participation Plan / Community Relations Plan  
 Completed Date: 04/09/2019  
 Comments: Not reported

Future Area Name: PROJECT WIDE  
 Future Sub Area Name: Not reported  
 Future Document Type: Removal Action Workplan  
 Future Due Date: 2021  
 Future Area Name: PROJECT WIDE  
 Future Sub Area Name: Not reported  
 Future Document Type: Time Critical Removal Action Workplan  
 Future Due Date: 2021  
 Schedule Area Name: PROJECT WIDE  
 Schedule Sub Area Name: Not reported  
 Schedule Document Type: Site Characterization Report  
 Schedule Due Date: 04/18/2021  
 Schedule Revised Date: Not reported  
 Schedule Area Name: PROJECT WIDE  
 Schedule Sub Area Name: Not reported  
 Schedule Document Type: Site Characterization Report  
 Schedule Due Date: 05/29/2021  
 Schedule Revised Date: Not reported  
 Schedule Area Name: PROJECT WIDE  
 Schedule Sub Area Name: Not reported  
 Schedule Document Type: Site Characterization Report  
 Schedule Due Date: 06/23/2021

PRELIMINARY MAP FINDINGS

Map ID  
Direction  
Distance  
Distance (ft.)Site

EDR ID Number

Database(s) EPA ID Number

**KETEMA AEROSPACE (Continued)**

**S103672274**

Schedule Revised Date: Not reported  
Schedule Area Name: PROJECT WIDE  
Schedule Sub Area Name: Not reported  
Schedule Document Type: Site Characterization Report  
Schedule Due Date: 03/26/2021  
Schedule Revised Date: Not reported

**ENVIROSTOR:**

Name: SENIOR-FLEXONICS, INC., KETEMA DIV  
Address: 790 GREENFIELD DRIVE  
City,State,Zip: EL CAJON, CA 92021  
Facility ID: 71002418  
Status: Refer: Other Agency  
Status Date: Not reported  
Site Code: Not reported  
Site Type: Tiered Permit  
Site Type Detailed: Tiered Permit  
Acres: Not reported  
NPL: NO  
Regulatory Agencies: NONE SPECIFIED  
Lead Agency: NONE SPECIFIED  
Program Manager: Not reported  
Supervisor: Not reported  
Division Branch: Cleanup Cypress  
Assembly: 71  
Senate: 38  
Special Program: Not reported  
Restricted Use: NO  
Site Mgmt Req: NONE SPECIFIED  
Funding: Not reported  
Latitude: 32.81445  
Longitude: -116.9524  
APN: NONE SPECIFIED  
Past Use: NONE SPECIFIED  
Potential COC: NONE SPECIFIED  
Confirmed COC: NONE SPECIFIED  
Potential Description: NONE SPECIFIED  
Alias Name: CAD047784574  
Alias Type: EPA Identification Number  
Alias Name: 71002418  
Alias Type: Envirostor ID Number

**Completed Info:**

Completed Area Name: PROJECT WIDE  
Completed Sub Area Name: Not reported  
Completed Document Type: Phase I Verification  
Completed Date: 06/21/1999  
Comments: Not reported

Future Area Name: Not reported  
Future Sub Area Name: Not reported  
Future Document Type: Not reported  
Future Due Date: Not reported  
Schedule Area Name: Not reported  
Schedule Sub Area Name: Not reported  
Schedule Document Type: Not reported  
Schedule Due Date: Not reported

PRELIMINARY MAP FINDINGS

Map ID  
 Direction  
 Distance  
 Distance (ft.)Site

EDR ID Number  
 EPA ID Number

Database(s)

**KETEMA AEROSPACE (Continued)**

**S103672274**

Schedule Revised Date: Not reported

Name: KETEMA AEROSPACE & ELECTRONICS  
 Address: 790 GREENFIELD DR.  
 City,State,Zip: EL CAJON, CA 92021  
 Facility ID: 37370033  
 Status: Active  
 Status Date: 09/28/2017  
 Site Code: 400433  
 Site Type: State Response  
 Site Type Detailed: State Response or NPL  
 Acres: 20  
 NPL: NO  
 Regulatory Agencies: SMBRP  
 Lead Agency: SMBRP  
 Program Manager: Greg Sweel  
 Supervisor: Yolanda Garza  
 Division Branch: Southern California Schools & Brownfields Outreach  
 Assembly: 71  
 Senate: 38  
 Special Program: Not reported  
 Restricted Use: NO  
 Site Mgmt Req: NONE SPECIFIED  
 Funding: Responsible Party  
 Latitude: 32.81465  
 Longitude: -116.9527  
 APN: 4830402200  
 Past Use: AEROSPACE MANUFACTURING/MAINTENANCE  
 Potential COC: Tetrachloroethylene (PCE 1,1,1-Trichloroethane (TCA  
 Trichloroethylene (TCE  
 Confirmed COC: Tetrachloroethylene (PCE 1,1,1-Trichloroethane (TCA  
 Trichloroethylene (TCE  
 Potential Description: AQUI, IA, OTH, SOIL, SV, UE  
 Alias Name: AMETEK - STRAZA DIVISION  
 Alias Type: Alternate Name  
 Alias Name: CALIFORNIA AIRCRAFT PRODUCTS  
 Alias Type: Alternate Name  
 Alias Name: SENIOR AEROSPACE KETEMA  
 Alias Type: Alternate Name  
 Alias Name: SENIOR FLEXONICS  
 Alias Type: Alternate Name  
 Alias Name: STRAZA  
 Alias Type: Alternate Name  
 Alias Name: 4830402200  
 Alias Type: APN  
 Alias Name: 110033607318  
 Alias Type: EPA (FRS #)  
 Alias Name: SL209234198  
 Alias Type: GeoTracker Global ID  
 Alias Name: CAD981459332  
 Alias Type: HWTS Identification Code  
 Alias Name: 400433  
 Alias Type: Project Code (Site Code)  
 Alias Name: 37370033  
 Alias Type: Envirostor ID Number

Completed Info:  
 Completed Area Name: PROJECT WIDE

PRELIMINARY MAP FINDINGS

Map ID  
 Direction  
 Distance  
 Distance (ft.)Site

EDR ID Number

Database(s) EPA ID Number

**KETEMA AEROSPACE (Continued)**

**S103672274**

Completed Sub Area Name: Not reported  
 Completed Document Type: Preliminary Endangerment Assessment Report  
 Completed Date: 10/05/1994  
 Comments: Not reported

Completed Area Name: PROJECT WIDE  
 Completed Sub Area Name: Not reported  
 Completed Document Type: Site Screening  
 Completed Date: 06/20/1987  
 Comments: SITE SCREENING DONE OLDER SITE, NEED MORE INFO

Completed Area Name: PROJECT WIDE  
 Completed Sub Area Name: Not reported  
 Completed Document Type: Other Report  
 Completed Date: 01/28/2011  
 Comments: Fourth Quarter 2010 Groundwater Monitoring Report

Completed Area Name: PROJECT WIDE  
 Completed Sub Area Name: Not reported  
 Completed Document Type: Fact Sheets  
 Completed Date: 06/09/2017  
 Comments: Completed Community Update

Completed Area Name: PROJECT WIDE  
 Completed Sub Area Name: Not reported  
 Completed Document Type: Other Report  
 Completed Date: 06/12/2018  
 Comments: Not reported

Completed Area Name: PROJECT WIDE  
 Completed Sub Area Name: Not reported  
 Completed Document Type: Other Report  
 Completed Date: 06/07/2018  
 Comments: Not reported

Completed Area Name: PROJECT WIDE  
 Completed Sub Area Name: Not reported  
 Completed Document Type: Other Report  
 Completed Date: 08/09/2017  
 Comments: Approved with conditions.

Completed Area Name: PROJECT WIDE  
 Completed Sub Area Name: Not reported  
 Completed Document Type: Fieldwork  
 Completed Date: 10/24/2017  
 Comments: Field oversight of groundwater monitoring well MW52-C drilling and geophysical testing.

Completed Area Name: PROJECT WIDE  
 Completed Sub Area Name: Not reported  
 Completed Document Type: Risk Assessment Report  
 Completed Date: 06/30/2020  
 Comments: Completed.

Completed Area Name: PROJECT WIDE  
 Completed Sub Area Name: Not reported  
 Completed Document Type: Technical Workplan

PRELIMINARY MAP FINDINGS

Map ID  
 Direction  
 Distance  
 Distance (ft.)Site

EDR ID Number

Database(s) EPA ID Number

**KETEMA AEROSPACE (Continued)**

**S103672274**

Completed Date: 09/22/2020  
 Comments: Approval letter dated 9/22/20.

Completed Area Name: PROJECT WIDE  
 Completed Sub Area Name: Not reported  
 Completed Document Type: Site Characterization Workplan  
 Completed Date: 02/20/2020  
 Comments: Final DTSC conditional approval letter

Completed Area Name: PROJECT WIDE  
 Completed Sub Area Name: Not reported  
 Completed Document Type: Fact Sheets  
 Completed Date: 01/31/2020  
 Comments: Completed

Completed Area Name: PROJECT WIDE  
 Completed Sub Area Name: Not reported  
 Completed Document Type: Technical Report  
 Completed Date: 11/30/2020  
 Comments: Approved via e-mail on 11/30/2020 following acceptance from Caltrans and RWQCB.

Completed Area Name: PROJECT WIDE  
 Completed Sub Area Name: Not reported  
 Completed Document Type: Risk Assessment Report  
 Completed Date: 01/07/2021  
 Comments: Approved on 1/7/2021.

Completed Area Name: PROJECT WIDE  
 Completed Sub Area Name: Not reported  
 Completed Document Type: Monitoring Plan  
 Completed Date: 12/04/2020  
 Comments: Completed

Completed Area Name: PROJECT WIDE  
 Completed Sub Area Name: Not reported  
 Completed Document Type: Quality Assurance Workplan  
 Completed Date: 01/22/2021  
 Comments: Not reported

Completed Area Name: PROJECT WIDE  
 Completed Sub Area Name: Not reported  
 Completed Document Type: Standard Voluntary Agreement  
 Completed Date: 06/30/1994  
 Comments: The Voluntary Site Investigation Agreement is fully executed.

Completed Area Name: PROJECT WIDE  
 Completed Sub Area Name: Not reported  
 Completed Document Type: \* Discovery  
 Completed Date: 11/08/1982  
 Comments: FACILITY IDENTIFIED ID VIA 55 PHONE BOOK

Completed Area Name: PROJECT WIDE  
 Completed Sub Area Name: Not reported  
 Completed Document Type: Correspondence  
 Completed Date: 07/16/2017  
 Comments: ERM e-mail regarding accidental groundwater discharge.

PRELIMINARY MAP FINDINGS

Map ID  
 Direction  
 Distance  
 Distance (ft.)Site

EDR ID Number

Database(s) EPA ID Number

**KETEMA AEROSPACE (Continued)**

**S103672274**

Completed Area Name: PROJECT WIDE  
 Completed Sub Area Name: Not reported  
 Completed Document Type: Consent Agreement  
 Completed Date: 10/11/2017  
 Comments: Fully Executed Remedial Action Agreement

Completed Area Name: PROJECT WIDE  
 Completed Sub Area Name: Not reported  
 Completed Document Type: Pre-HARP Form  
 Completed Date: 10/09/2017  
 Comments: Approved and signed.

Completed Area Name: PROJECT WIDE  
 Completed Sub Area Name: Not reported  
 Completed Document Type: Correspondence  
 Completed Date: 04/10/2017  
 Comments: Interim billing agreement with RP.

Completed Area Name: PROJECT WIDE  
 Completed Sub Area Name: Not reported  
 Completed Document Type: Correspondence  
 Completed Date: 04/04/2017  
 Comments: Correspondence - RWQCB April EO Report

Completed Area Name: PROJECT WIDE  
 Completed Sub Area Name: Not reported  
 Completed Document Type: Annual Oversight Cost Estimate  
 Completed Date: 09/04/2018  
 Comments: FY 1819 Estimate: \$92,970

Completed Area Name: PROJECT WIDE  
 Completed Sub Area Name: Not reported  
 Completed Document Type: Correspondence  
 Completed Date: 07/11/2017  
 Comments: Mailers for mobile home parks sent.

Completed Area Name: PROJECT WIDE  
 Completed Sub Area Name: Not reported  
 Completed Document Type: Correspondence  
 Completed Date: 04/03/2018  
 Comments: Approved via letter dated 4-3-18.

Completed Area Name: PROJECT WIDE  
 Completed Sub Area Name: Not reported  
 Completed Document Type: Annual Oversight Cost Estimate  
 Completed Date: 09/10/2019  
 Comments: Completed on 9/10/2019.

Completed Area Name: PROJECT WIDE  
 Completed Sub Area Name: Not reported  
 Completed Document Type: Post HARP Form  
 Completed Date: 07/17/2020  
 Comments: Completed

Completed Area Name: PROJECT WIDE  
 Completed Sub Area Name: Not reported  
 Completed Document Type: Post HARP Form



PRELIMINARY MAP FINDINGS

Map ID  
 Direction  
 Distance  
 Distance (ft.)Site

EDR ID Number

Database(s) EPA ID Number

**KETEMA AEROSPACE (Continued)**

**S103672274**

Completed Date: 04/30/2018  
 Comments: Post HARP form for site visit on 4/23/2018

Completed Area Name: PROJECT WIDE  
 Completed Sub Area Name: Not reported  
 Completed Document Type: Correspondence  
 Completed Date: 04/23/2018  
 Comments: Site visit confirmed assessment accuracy.

Completed Area Name: PROJECT WIDE  
 Completed Sub Area Name: Not reported  
 Completed Document Type: Post HARP Form  
 Completed Date: 10/26/2017  
 Comments: Post HARP Form

Completed Area Name: PROJECT WIDE  
 Completed Sub Area Name: Not reported  
 Completed Document Type: Pre-HARP Form  
 Completed Date: 10/17/2018  
 Comments: Approved and signed.

Completed Area Name: PROJECT WIDE  
 Completed Sub Area Name: Not reported  
 Completed Document Type: Correspondence  
 Completed Date: 10/03/2019  
 Comments: Completed.

Completed Area Name: PROJECT WIDE  
 Completed Sub Area Name: Not reported  
 Completed Document Type: Correspondence  
 Completed Date: 06/29/2020  
 Comments: Letter sent on 6/29/2020.

Completed Area Name: PROJECT WIDE  
 Completed Sub Area Name: Not reported  
 Completed Document Type: Correspondence  
 Completed Date: 10/09/2020  
 Comments: Final letters received on October 9, 2020.

Completed Area Name: PROJECT WIDE  
 Completed Sub Area Name: Not reported  
 Completed Document Type: Correspondence  
 Completed Date: 12/15/2020  
 Comments: Final letters received on December 14, 2020.

Completed Area Name: PROJECT WIDE  
 Completed Sub Area Name: Not reported  
 Completed Document Type: Pre-HARP Form  
 Completed Date: 10/10/2019  
 Comments: Approved on 10/10/2019.

Completed Area Name: PROJECT WIDE  
 Completed Sub Area Name: Not reported  
 Completed Document Type: Correspondence  
 Completed Date: 12/17/2019  
 Comments: Final letters received on 12/17/19.

PRELIMINARY MAP FINDINGS

Map ID  
 Direction  
 Distance  
 Distance (ft.)Site

EDR ID Number

Database(s) EPA ID Number

**KETEMA AEROSPACE (Continued)**

**S103672274**

Completed Area Name: PROJECT WIDE  
 Completed Sub Area Name: Not reported  
 Completed Document Type: Correspondence  
 Completed Date: 10/10/2019  
 Comments: Completed on 10/10/19.

Completed Area Name: PROJECT WIDE  
 Completed Sub Area Name: Not reported  
 Completed Document Type: Annual Oversight Cost Estimate  
 Completed Date: 09/24/2020  
 Comments: Not reported

Completed Area Name: PROJECT WIDE  
 Completed Sub Area Name: Not reported  
 Completed Document Type: Correspondence  
 Completed Date: 07/31/2020  
 Comments: Completed

Completed Area Name: PROJECT WIDE  
 Completed Sub Area Name: Not reported  
 Completed Document Type: Pre-HARP Form  
 Completed Date: 07/10/2020  
 Comments: Completed

Completed Area Name: PROJECT WIDE  
 Completed Sub Area Name: Not reported  
 Completed Document Type: Correspondence  
 Completed Date: 04/08/2020  
 Comments: Final letters received on 4/8/20.

Completed Area Name: PROJECT WIDE  
 Completed Sub Area Name: Not reported  
 Completed Document Type: Annual Oversight Cost Estimate  
 Completed Date: 02/07/2019  
 Comments: Site schedule and Annual Cost Estimate revised. New Estimate: \$213,089  
 Not reported

Completed Area Name: PROJECT WIDE  
 Completed Sub Area Name: Not reported  
 Completed Document Type: Correspondence  
 Completed Date: 02/14/2019  
 Comments: Final & signed letter.

Completed Area Name: PROJECT WIDE  
 Completed Sub Area Name: Not reported  
 Completed Document Type: Correspondence  
 Completed Date: 04/21/2020  
 Comments: Final letters received on 4/21/2020.

Completed Area Name: PROJECT WIDE  
 Completed Sub Area Name: Not reported  
 Completed Document Type: Correspondence  
 Completed Date: 12/23/2019  
 Comments: Final letters received on 12/23/19.

Completed Area Name: PROJECT WIDE  
 Completed Sub Area Name: Not reported

PRELIMINARY MAP FINDINGS

Map ID  
 Direction  
 Distance  
 Distance (ft.)Site

EDR ID Number

Database(s) EPA ID Number

**KETEMA AEROSPACE (Continued)**

**S103672274**

Completed Document Type: Correspondence  
 Completed Date: 08/26/2020  
 Comments: Final letters received on August 26, 2020.

Completed Area Name: PROJECT WIDE  
 Completed Sub Area Name: Not reported  
 Completed Document Type: Correspondence  
 Completed Date: 09/16/2019  
 Comments: Completed.

Completed Area Name: PROJECT WIDE  
 Completed Sub Area Name: Not reported  
 Completed Document Type: Correspondence  
 Completed Date: 01/08/2020  
 Comments: Final letters received on 1/8/2020.

Completed Area Name: PROJECT WIDE  
 Completed Sub Area Name: Not reported  
 Completed Document Type: Correspondence  
 Completed Date: 02/24/2020  
 Comments: Final letters received on 2/24/20.

Completed Area Name: PROJECT WIDE  
 Completed Sub Area Name: Not reported  
 Completed Document Type: Correspondence  
 Completed Date: 07/10/2020  
 Comments: Final letters received on July 10, 2020.

Completed Area Name: PROJECT WIDE  
 Completed Sub Area Name: Not reported  
 Completed Document Type: Technical Workplan  
 Completed Date: 04/09/2019  
 Comments: Not reported

Completed Area Name: PROJECT WIDE  
 Completed Sub Area Name: Not reported  
 Completed Document Type: Remedial Investigation Workplan  
 Completed Date: 04/09/2019  
 Comments: Not reported

Completed Area Name: PROJECT WIDE  
 Completed Sub Area Name: Not reported  
 Completed Document Type: Technical Workplan  
 Completed Date: 04/10/2019  
 Comments: Not reported

Completed Area Name: PROJECT WIDE  
 Completed Sub Area Name: Not reported  
 Completed Document Type: Site Characterization Report  
 Completed Date: 03/11/2020  
 Comments: Report is conditionally approved.

Completed Area Name: PROJECT WIDE  
 Completed Sub Area Name: Not reported  
 Completed Document Type: Site Characterization Report  
 Completed Date: 11/05/2019  
 Comments: This activity is completed. Additional workplans have been submitted

PRELIMINARY MAP FINDINGS

Map ID  
 Direction  
 Distance  
 Distance (ft.)Site

EDR ID Number  
 EPA ID Number

Database(s)

**KETEMA AEROSPACE (Continued)**

**S103672274**

to evaluate Human and Ecological Risks, and evaluate remedial alternatives.

Completed Area Name: PROJECT WIDE  
 Completed Sub Area Name: Not reported  
 Completed Document Type: Technical Report  
 Completed Date: 07/12/2019  
 Comments: Not reported

Completed Area Name: PROJECT WIDE  
 Completed Sub Area Name: Not reported  
 Completed Document Type: Pilot/Treatability Study Report  
 Completed Date: 09/17/2019  
 Comments: Completed.

Completed Area Name: PROJECT WIDE  
 Completed Sub Area Name: Not reported  
 Completed Document Type: Site Characterization Report  
 Completed Date: 02/18/2020  
 Comments: Not reported

Completed Area Name: PROJECT WIDE  
 Completed Sub Area Name: Not reported  
 Completed Document Type: Site Characterization Report  
 Completed Date: 06/03/2020  
 Comments: Not reported

Completed Area Name: PROJECT WIDE  
 Completed Sub Area Name: Not reported  
 Completed Document Type: Pilot Study/Treatability Workplan  
 Completed Date: 09/17/2019  
 Comments: Completed.

Completed Area Name: PROJECT WIDE  
 Completed Sub Area Name: Not reported  
 Completed Document Type: Pilot Study/Treatability Workplan  
 Completed Date: 04/17/2020  
 Comments: Approved on 4/17/2020.

Completed Area Name: PROJECT WIDE  
 Completed Sub Area Name: Not reported  
 Completed Document Type: Pilot/Treatability Study Report  
 Completed Date: 06/17/2020  
 Comments: Approved.

Completed Area Name: PROJECT WIDE  
 Completed Sub Area Name: Not reported  
 Completed Document Type: Technical Workplan  
 Completed Date: 02/08/2018  
 Comments: Conditional Approval

Completed Area Name: PROJECT WIDE  
 Completed Sub Area Name: Not reported  
 Completed Document Type: Technical Report  
 Completed Date: 05/09/2018  
 Comments: Not reported

PRELIMINARY MAP FINDINGS

Map ID  
 Direction  
 Distance  
 Distance (ft.)Site

EDR ID Number

Database(s) EPA ID Number

**KETEMA AEROSPACE (Continued)**

**S103672274**

Completed Area Name: PROJECT WIDE  
 Completed Sub Area Name: Not reported  
 Completed Document Type: Risk Assessment Workplan  
 Completed Date: 08/29/2018  
 Comments: Not reported

Completed Area Name: PROJECT WIDE  
 Completed Sub Area Name: Not reported  
 Completed Document Type: Other Report  
 Completed Date: 05/16/2018  
 Comments: Not reported

Completed Area Name: PROJECT WIDE  
 Completed Sub Area Name: Not reported  
 Completed Document Type: Community Profile  
 Completed Date: 11/19/2018  
 Comments: Final Community Profile approved by PPS.

Completed Area Name: PROJECT WIDE  
 Completed Sub Area Name: Not reported  
 Completed Document Type: Risk Assessment Report  
 Completed Date: 08/29/2018  
 Comments: Not reported

Completed Area Name: PROJECT WIDE  
 Completed Sub Area Name: Not reported  
 Completed Document Type: Monitoring Report  
 Completed Date: 06/12/2018  
 Comments: Not reported

Completed Area Name: PROJECT WIDE  
 Completed Sub Area Name: Not reported  
 Completed Document Type: Site Characterization Report  
 Completed Date: 09/20/2018  
 Comments: Not reported

Completed Area Name: PROJECT WIDE  
 Completed Sub Area Name: Not reported  
 Completed Document Type: Site Characterization Report  
 Completed Date: 01/15/2019  
 Comments: Final comment transmittal letter.

Completed Area Name: PROJECT WIDE  
 Completed Sub Area Name: Not reported  
 Completed Document Type: Site Characterization Report  
 Completed Date: 04/10/2019  
 Comments: Not reported

Completed Area Name: PROJECT WIDE  
 Completed Sub Area Name: Not reported  
 Completed Document Type: Site Characterization Report  
 Completed Date: 08/22/2019  
 Comments: Not reported

Completed Area Name: PROJECT WIDE  
 Completed Sub Area Name: Not reported  
 Completed Document Type: Site Characterization Report

PRELIMINARY MAP FINDINGS

Map ID  
 Direction  
 Distance  
 Distance (ft.)Site

EDR ID Number  
 EPA ID Number

Database(s)

**KETEMA AEROSPACE (Continued)**

**S103672274**

Completed Date: 11/01/2019  
 Comments: Report approved on 11/1/2019.

Completed Area Name: PROJECT WIDE  
 Completed Sub Area Name: Not reported  
 Completed Document Type: Site Characterization Report  
 Completed Date: 01/02/2020  
 Comments: Not reported

Completed Area Name: PROJECT WIDE  
 Completed Sub Area Name: Not reported  
 Completed Document Type: Public Participation Plan / Community Relations Plan  
 Completed Date: 04/09/2019  
 Comments: Not reported

Future Area Name: PROJECT WIDE  
 Future Sub Area Name: Not reported  
 Future Document Type: Removal Action Workplan  
 Future Due Date: 2021  
 Future Area Name: PROJECT WIDE  
 Future Sub Area Name: Not reported  
 Future Document Type: Time Critical Removal Action Workplan  
 Future Due Date: 2021

Schedule Area Name: PROJECT WIDE  
 Schedule Sub Area Name: Not reported  
 Schedule Document Type: Site Characterization Report  
 Schedule Due Date: 04/18/2021  
 Schedule Revised Date: Not reported

Schedule Area Name: PROJECT WIDE  
 Schedule Sub Area Name: Not reported  
 Schedule Document Type: Site Characterization Report  
 Schedule Due Date: 05/29/2021  
 Schedule Revised Date: Not reported

Schedule Area Name: PROJECT WIDE  
 Schedule Sub Area Name: Not reported  
 Schedule Document Type: Site Characterization Report  
 Schedule Due Date: 06/23/2021  
 Schedule Revised Date: Not reported

Schedule Area Name: PROJECT WIDE  
 Schedule Sub Area Name: Not reported  
 Schedule Document Type: Site Characterization Report  
 Schedule Due Date: 03/26/2021  
 Schedule Revised Date: Not reported

**SAN DIEGO CO. SAM:**

Name: SENIOR FLEXONICS, INC - KETEMA  
 Address: 790 GREENFIELD DR  
 City,State,Zip: EL CAJON, CA 920213101  
 Case Number: H09272-001  
 Agency: CA Regional Water Quality Control Board  
**Funding: Non Billable**  
 Facility Type: Drinking Water Aquifer Impacted  
 Facility Status: Remedial Investigation  
 Date: 8/31/1992  
 Date Began: 1/12/1988

PRELIMINARY MAP FINDINGS

Map ID  
 Direction  
 Distance  
 Distance (ft.)Site

EDR ID Number  
 EPA ID Number

Database(s)

**KETEMA AEROSPACE (Continued)**

**S103672274**

**CPS-SLIC:**

Name: KETEMA AEROSPACE & ELECTRONICS FACILITY  
 Address: 790 GREENFIELD DR  
 City,State,Zip: EL CAJON, CA 92021  
 Region: STATE  
**Facility Status: Open - Remediation**  
 Status Date: 03/18/2013  
 Global Id: SL209234198  
 Lead Agency: DEPARTMENT OF TOXIC SUBSTANCES CONTROL  
 Lead Agency Case Number: 37370033  
 Latitude: 32.8142480346731  
 Longitude: -116.951662302017  
 Case Type: Cleanup Program Site  
 Case Worker: Not reported  
 Local Agency: DEPARTMENT OF TOXIC SUBSTANCES CONTROL  
 RB Case Number: Not reported  
 File Location: Regional Board  
 Potential Media Affected: Aquifer used for drinking water supply  
 Potential Contaminants of Concern: 1,1,1-Trichloroethane (TCA), 1,4-Dioxane, Dichloroethene (DCE), Other Chlorinated Hydrocarbons, Other Solvent or Non-Petroleum Hydrocarbon, Tetrachloroethylene (PCE), Trichloroethylene (TCE), Xylene

**Site History:**

The Department of Toxic Substances Control (DTSC) became the lead agency of this Case as of February 2017. If you have questions, please contact Mr. Greg Sweel at (714) 484-5413. The Site was originally part of an airfield located in a rural setting. In 1954, California Aircraft Products purchased the property. In 1964, California Aircraft Products changed its name to Straza Industries. In March 1968, AMETEK acquired certain assets of Straza Industries and established the Straza Division of AMETEK. AMETEK, like previous owners, used the Site to manufacture aircraft engine parts, assemblies, and details. In 1988, AMETEK was split into two separate and independent, publicly owned companies - AMETEK and Ketema. As a result of the split, Ketema took 14 operating divisions, including Straza, all related assets and liabilities, as well as a number of corporate executives into that company. In addition, Ketema assumed responsibility for the environmental issues at the El Cajon site. All Site employees, management, and historical records were retained by Ketema at the time of the split. Ketema subsequently changed its name to S&K, and the facility was sold to Senior Flexonics, Inc. (Senior) in or about 1998. S&K filed for bankruptcy liquidation in 2007, at which time AMETEK stepped in to perform the additional investigative work associated with the Site. ERM 3 AMETEK/0072774-7/14/2008 Prior to bankruptcy filing, S&K was responsible for regulatory response and the ground water plume investigation and monitoring. The facility did not operate as a hazardous waste disposal facility and did not accept waste for storage from any entity outside of the entities listed above.

Click here to access the California GeoTracker records for this facility:

**HMMD SAN DIEGO:**

Name: SENIOR FLEXONICS, INC - KETEMA  
 Address: 790 GREENFIELD DR  
 City,State,Zip: EL CAJON, CA 92021  
 Permit Number: 109272  
 Business Type: 6HK50

PRELIMINARY MAP FINDINGS

Map ID  
 Direction  
 Distance  
 Distance (ft.)Site

EDR ID Number  
 EPA ID Number

Database(s)

**KETEMA AEROSPACE (Continued)**

**S103672274**

EPA Id Number:	CAD047784574
APN:	483-040-22-00
Last HMMD Inspection:	08/05/2010
Facility Telephone:	619-588-3305
Permit Status:	OPEN
Permit Expiration:	03/31/2013
Date Last Updated:	11/02/2012
Facility Owner:	SENIOR FLEXONICS, INC
Facility Mailing Address:	790 GREENFIELD DR
Facility Mailing City:	EL CAJON
Facility Mailing State:	CA
Facility Mailing Zip:	92021-3101
UST Owner:	Not reported
Handle Regulated Hazmat:	Y
Own Or Operate UST:	Not reported
Subject To APSA:	Not reported
Generate Haz Waste:	Y
Treat Haz Waste:	N
Generate Medical Waste:	Not reported
Inventory Active Permits (not SQG Medical):	
Permit Number:	109272
Update Date:	11/02/2012
Case Number:	74-86-2
Name:	ACETYLENE
Other Information:	Not reported
Material Waste:	Material
Hazardous Categories 1:	FIRE
Hazardous Categories 2:	PRESSURE RELEASE
Permit Number:	109272
Update Date:	11/02/2012
Case Number:	67-73-0
Name:	ALCOHOL, 2-PROPANOL CLASS 10
Other Information:	Not reported
Material Waste:	Material
Hazardous Categories 1:	FIRE
Hazardous Categories 2:	Not reported
Permit Number:	109272
Update Date:	11/02/2012
Case Number:	MIXTURE
Name:	ALPHA I - DETERGENT
Other Information:	Not reported
Material Waste:	Material
Hazardous Categories 1:	ACUTE
Hazardous Categories 2:	Not reported
Permit Number:	109272
Update Date:	11/02/2012
Case Number:	7440-37-1
Name:	ARGON GAS
Other Information:	Not reported
Material Waste:	Material
Hazardous Categories 1:	PRESSURE RELEASE
Hazardous Categories 2:	ACUTE
Permit Number:	109272



PRELIMINARY MAP FINDINGS

Map ID  
 Direction  
 Distance  
 Distance (ft.)Site

EDR ID Number  
 EPA ID Number

Database(s)

**KETEMA AEROSPACE (Continued)**

**S103672274**

Update Date:	11/02/2012
Case Number:	MIXTURE
Name:	ARGON(95%) HYDROGEN(5%, 1333-74-0
Other Information:	Not reported
Material Waste:	Material
Hazardous Categories 1:	PRESSURE RELEASE
Hazardous Categories 2:	Not reported
Permit Number:	109272
Update Date:	11/02/2012
Case Number:	7440-37-1
Name:	ARGON, LIQUID
Other Information:	Not reported
Material Waste:	Material
Hazardous Categories 1:	PRESSURE RELEASE
Hazardous Categories 2:	Not reported
Permit Number:	109272
Update Date:	11/02/2012
Case Number:	112-34-5
Name:	BLUE GOLD CLEANER 2-(2-BUTOXYETHOXY) ETHANOL
Other Information:	Not reported
Material Waste:	Material
Hazardous Categories 1:	ACUTE
Hazardous Categories 2:	CHRONIC
Permit Number:	109272
Update Date:	11/02/2012
Case Number:	Not reported
Name:	CARCINOGENS &/OR REPRODUCTIVE TOXINS
Other Information:	BELOW STATE DISCLOSURE AMTS ARE/MAY BE ON SITE
Material Waste:	Not reported
Hazardous Categories 1:	Not reported
Hazardous Categories 2:	Not reported
Permit Number:	109272
Update Date:	11/02/2012
Case Number:	1310-73-2
Name:	CAUSTIC SODA
Other Information:	Not reported
Material Waste:	Material
Hazardous Categories 1:	REACTIVE
Hazardous Categories 2:	Not reported
Permit Number:	109272
Update Date:	11/02/2012
Case Number:	1310-73-2
Name:	DEGREASING TANK #7 (CAUSTIC SODA)
Other Information:	Not reported
Material Waste:	Material
Hazardous Categories 1:	ACUTE
Hazardous Categories 2:	Not reported
Permit Number:	109272
Update Date:	11/02/2012
Case Number:	1310-73-2
Name:	DEGREASING TANK #9 SODIUM HYDROXIDE

PRELIMINARY MAP FINDINGS

Map ID  
 Direction  
 Distance  
 Distance (ft.)Site

EDR ID Number

Database(s) EPA ID Number

**KETEMA AEROSPACE (Continued)**

**S103672274**

Other Information:	Not reported
Material Waste:	Material
Hazardous Categories 1:	ACUTE
Hazardous Categories 2:	Not reported
Permit Number:	109272
Update Date:	11/02/2012
Case Number:	1330-20-7
Name:	DESOTO 110 SOLVENT CLEANER
Other Information:	Not reported
Material Waste:	Material
Hazardous Categories 1:	FIRE
Hazardous Categories 2:	Not reported
Permit Number:	109272
Update Date:	11/02/2012
Case Number:	7440-02-0
Name:	FLAME SPRAY POWDER (NI- 48%, CR-7%)
Other Information:	Not reported
Material Waste:	Material
Hazardous Categories 1:	ACUTE
Hazardous Categories 2:	CHRONIC
Permit Number:	109272
Update Date:	11/02/2012
Case Number:	7440-59-7
Name:	HELIUM
Other Information:	Not reported
Material Waste:	Material
Hazardous Categories 1:	PRESSURE RELEASE
Hazardous Categories 2:	Not reported
Permit Number:	109272
Update Date:	11/02/2012
Case Number:	7664-39-3
Name:	HYDROFLUORIC ACID, 49%
Other Information:	Not reported
Material Waste:	Material
Hazardous Categories 1:	REACTIVE
Hazardous Categories 2:	EXTREMELY HAZARDOUS
Permit Number:	109272
Update Date:	11/02/2012
Case Number:	133-74-0
Name:	HYDROGEN, FLAME SPRAY H2
Other Information:	Not reported
Material Waste:	Material
Hazardous Categories 1:	FIRE
Hazardous Categories 2:	PRESSURE RELEASE
Permit Number:	109272
Update Date:	11/02/2012
Case Number:	67-63-0
Name:	ISOPROPYL ALCOHOL
Other Information:	Not reported
Material Waste:	Material
Hazardous Categories 1:	FIRE

PRELIMINARY MAP FINDINGS

Map ID  
 Direction  
 Distance  
 Distance (ft.)Site

EDR ID Number  
 EPA ID Number

Database(s)

**KETEMA AEROSPACE (Continued)**

**S103672274**

Hazardous Categories 2:	ACUTE
Permit Number:	109272
Update Date:	11/02/2012
Case Number:	MIXTURE
Name:	KODAK DEVELOPER REPLENISHER PART A
Other Information:	Not reported
Material Waste:	Material
Hazardous Categories 1:	ACUTE
Hazardous Categories 2:	Not reported
Permit Number:	109272
Update Date:	11/02/2012
Case Number:	MIXTURE
Name:	KODAK FIXER & REPLENISHER PART B
Other Information:	Not reported
Material Waste:	Material
Hazardous Categories 1:	ACUTE
Hazardous Categories 2:	Not reported
Permit Number:	109272
Update Date:	11/02/2012
Case Number:	108-10-1
Name:	METHYL ISOBUTYL KETONE
Other Information:	Not reported
Material Waste:	Material
Hazardous Categories 1:	FIRE
Hazardous Categories 2:	ACUTE
Permit Number:	109272
Update Date:	11/02/2012
Case Number:	MIXTURE
Name:	NICOBRAZ 520 CEMENT
Other Information:	Not reported
Material Waste:	Material
Hazardous Categories 1:	ACUTE
Hazardous Categories 2:	CHRONIC
Permit Number:	109272
Update Date:	11/02/2012
Case Number:	MIXTURE
Name:	NICOBRAZ520 CEMENT
Other Information:	Not reported
Material Waste:	Material
Hazardous Categories 1:	ACUTE
Hazardous Categories 2:	CHRONIC
Permit Number:	109272
Update Date:	11/02/2012
Case Number:	7697-37-2
Name:	NITRIC ACID 42%
Other Information:	Not reported
Material Waste:	Material
Hazardous Categories 1:	REACTIVE
Hazardous Categories 2:	Not reported
Permit Number:	109272

PRELIMINARY MAP FINDINGS

Map ID  
 Direction  
 Distance  
 Distance (ft.)Site

EDR ID Number  
 EPA ID Number

Database(s)

**KETEMA AEROSPACE (Continued)**

**S103672274**

Update Date: 11/02/2012  
 Case Number: 7664-39-3  
 Name: NITRIC ACID 14-16%; HYDROFLOURIC ACID 2-3% - TANK #11  
 Other Information: Not reported  
 Material Waste: Material  
 Hazardous Categories 1: ACUTE  
 Hazardous Categories 2: CHRONIC

Permit Number: 109272  
 Update Date: 11/02/2012  
 Case Number: 7697-37-2  
 Name: NITRIC ACID 30-40%; HYDROFLOURIC ACID 2-3% - TANK #14  
 Other Information: Not reported  
 Material Waste: Material  
 Hazardous Categories 1: ACUTE  
 Hazardous Categories 2: CHRONIC

Permit Number: 109272  
 Update Date: 11/02/2012  
 Case Number: 7697-37-2  
 Name: NITRIC ACID PICKLE TANK (30%, 50% 938 LBS) #12 TANK  
 Other Information: Not reported  
 Material Waste: Material  
 Hazardous Categories 1: ACUTE  
 Hazardous Categories 2: EXTREMELY HAZARDOUS

Permit Number: 109272  
 Update Date: 11/02/2012  
 Case Number: 7727-37-9  
 Name: NITROGEN  
 Other Information: Not reported  
 Material Waste: Material  
 Hazardous Categories 1: PRESSURE RELEASE  
 Hazardous Categories 2: Not reported

Permit Number: 109272  
 Update Date: 11/02/2012  
 Case Number: 7727-37-9  
 Name: NITROGEN, LIQUID  
 Other Information: Not reported  
 Material Waste: Material  
 Hazardous Categories 1: PRESSURE RELEASE  
 Hazardous Categories 2: CRYOGENIC

Permit Number: 109272  
 Update Date: 11/02/2012  
 Case Number: 8002-05-9  
 Name: OILS, LUBRICATING  
 Other Information: LUBRICATING OILS: TELLUS, DTE, VACTRA  
 Material Waste: Material  
 Hazardous Categories 1: ACUTE  
 Hazardous Categories 2: Not reported

Permit Number: 109272  
 Update Date: 11/02/2012  
 Case Number: 7782-44-7  
 Name: OXYGEN

PRELIMINARY MAP FINDINGS

Map ID  
 Direction  
 Distance  
 Distance (ft.)Site

EDR ID Number

Database(s) EPA ID Number

**KETEMA AEROSPACE (Continued)**

**S103672274**

Other Information: Not reported  
 Material Waste: Material  
 Hazardous Categories 1: FIRE  
 Hazardous Categories 2: PRESSURE RELEASE

Permit Number: 109272  
 Update Date: 11/02/2012  
 Case Number: 7782-44-7  
 Name: OXYGEN, LIQUID  
 Other Information: Not reported  
 Material Waste: Material  
 Hazardous Categories 1: FIRE  
 Hazardous Categories 2: PRESSURE RELEASE

Permit Number: 109272  
 Update Date: 11/02/2012  
 Case Number: MIXTURE  
 Name: PENETRANT, TRACER TECH P-314D  
 Other Information: Not reported  
 Material Waste: Material  
 Hazardous Categories 1: CHRONIC  
 Hazardous Categories 2: Not reported

Permit Number: 109272  
 Update Date: 11/02/2012  
 Case Number: 74-98-6  
 Name: PROPANE, LIQUID  
 Other Information: Not reported  
 Material Waste: Material  
 Hazardous Categories 1: FIRE  
 Hazardous Categories 2: PRESSURE RELEASE

Permit Number: 109272  
 Update Date: 11/02/2012  
 Case Number: 8052-41-3  
 Name: STODDARD SOLVENT  
 Other Information: Not reported  
 Material Waste: Material  
 Hazardous Categories 1: ACUTE  
 Hazardous Categories 2: CHRONIC

Permit Number: 109272  
 Update Date: 11/02/2012  
 Case Number: 7664-93-9  
 Name: SULFURIC ACID  
 Other Information: Not reported  
 Material Waste: Material  
 Hazardous Categories 1: REACTIVE  
 Hazardous Categories 2: Not reported

Permit Number: 109272  
 Update Date: 11/02/2012  
 Case Number: 7664-93-9  
 Name: SULFURIC ACID 20%  
 Other Information: Not reported  
 Material Waste: Material  
 Hazardous Categories 1: ACUTE

PRELIMINARY MAP FINDINGS

Map ID  
 Direction  
 Distance  
 Distance (ft.)Site

EDR ID Number

Database(s) EPA ID Number

**KETEMA AEROSPACE (Continued)**

**S103672274**

Hazardous Categories 2: Not reported

Permit Number: 109272  
 Update Date: 11/02/2012  
 Case Number: 7632-00-0  
 Name: THOROGARD (COOLING TOWER TREATMENT)  
 Other Information: Not reported  
 Material Waste: Material  
 Hazardous Categories 1: ACUTE  
 Hazardous Categories 2: Not reported

Permit Number: 109272  
 Update Date: 11/02/2012  
 Case Number: MIXTURE  
 Name: TURCO VITRO-KLENE  
 Other Information: Not reported  
 Material Waste: Material  
 Hazardous Categories 1: ACUTE  
 Hazardous Categories 2: CHRONIC

Permit Number: 109272  
 Update Date: 11/02/2012  
 Case Number: MIXTURE  
 Name: WASTE 123 UNSPECIFIED ALKALINE SOL'N  
 Other Information: 1-OUNCES VITROKLENE PER GALLON 180-F  
 Material Waste: Waste  
 Hazardous Categories 1: Not reported  
 Hazardous Categories 2: Not reported

Permit Number: 109272  
 Update Date: 11/02/2012  
 Case Number: Not reported  
 Name: WASTE 123 UNSPECIFIED ALKALINE SOL'N  
 Other Information: WASTE ALKALINE SOLUTION  
 Material Waste: Waste  
 Hazardous Categories 1: Not reported  
 Hazardous Categories 2: Not reported

Permit Number: 109272  
 Update Date: 11/02/2012  
 Case Number: Not reported  
 Name: WASTE 134 AQUEOUS SOL'N W/LESS 10% ORG  
 Other Information: PURGE WATER W/TCE  
 Material Waste: Waste  
 Hazardous Categories 1: Not reported  
 Hazardous Categories 2: Not reported

Permit Number: 109272  
 Update Date: 11/02/2012  
 Case Number: Not reported  
 Name: WASTE 135 UNSPECIFIED AQUEOUS SOL'N  
 Other Information: DYE PENETRANT  
 Material Waste: Waste  
 Hazardous Categories 1: Not reported  
 Hazardous Categories 2: Not reported

Permit Number: 109272

PRELIMINARY MAP FINDINGS

Map ID  
 Direction  
 Distance  
 Distance (ft.)Site

EDR ID Number  
 EPA ID Number

Database(s)

**KETEMA AEROSPACE (Continued)**

**S103672274**

Update Date:	11/02/2012
Case Number:	Not reported
Name:	WASTE 181 INORGANIC SOLID WASTE (OTHER)
Other Information:	ACID SCRUBBER SLUDGE
Material Waste:	Waste
Hazardous Categories 1:	Not reported
Hazardous Categories 2:	Not reported
Permit Number:	109272
Update Date:	11/02/2012
Case Number:	Not reported
Name:	WASTE 181 INORGANIC SOLID WASTE (OTHER)
Other Information:	FILTERS WITH SILVER
Material Waste:	Waste
Hazardous Categories 1:	Not reported
Hazardous Categories 2:	Not reported
Permit Number:	109272
Update Date:	11/02/2012
Case Number:	Not reported
Name:	WASTE 181 INORGANIC SOLID WASTE (OTHER)*
Other Information:	FILTERS WITH CHROMIUM
Material Waste:	Waste
Hazardous Categories 1:	Not reported
Hazardous Categories 2:	Not reported
Permit Number:	109272
Update Date:	11/02/2012
Case Number:	Not reported
Name:	WASTE 214 UNSPEC SOLVENT MIXTURE
Other Information:	MIXED SOLVENT WASTE, IPA
Material Waste:	Waste
Hazardous Categories 1:	Not reported
Hazardous Categories 2:	Not reported
Permit Number:	109272
Update Date:	11/02/2012
Case Number:	Not reported
Name:	WASTE 223 UNSPEC OIL CONTAINING WASTE
Other Information:	OILY WATER
Material Waste:	Waste
Hazardous Categories 1:	Not reported
Hazardous Categories 2:	Not reported
Permit Number:	109272
Update Date:	11/02/2012
Case Number:	Not reported
Name:	WASTE 352 ORGANIC SOLIDS (OTHER)
Other Information:	FLAMMABLE SOLIDS;RAGS ETC
Material Waste:	Waste
Hazardous Categories 1:	Not reported
Hazardous Categories 2:	Not reported
Permit Number:	109272
Update Date:	11/02/2012
Case Number:	Not reported
Name:	WASTE 352 ORGANIC SOLIDS (OTHER)

PRELIMINARY MAP FINDINGS

Map ID  
 Direction  
 Distance  
 Distance (ft.)Site

EDR ID Number  
 EPA ID Number

Database(s)

**KETEMA AEROSPACE (Continued)**

**S103672274**

Other Information:	OILY ABSORBANT
Material Waste:	Waste
Hazardous Categories 1:	Not reported
Hazardous Categories 2:	Not reported
Permit Number:	109272
Update Date:	11/02/2012
Case Number:	112-34-5
Name:	WASTE 352 ORGANIC SOLIDS (OTHER)-
Other Information:	5.5% BLUE GOLD 160F
Material Waste:	Waste
Hazardous Categories 1:	Not reported
Hazardous Categories 2:	Not reported
Permit Number:	109272
Update Date:	11/02/2012
Case Number:	Not reported
Name:	WASTE 352 ORGANIC SOLIDS (OTHER)%
Other Information:	ULTRASONIC CLEANER TANK 16 TURCO 4215
Material Waste:	Waste
Hazardous Categories 1:	Not reported
Hazardous Categories 2:	Not reported
Permit Number:	109272
Update Date:	11/02/2012
Case Number:	Not reported
Name:	WASTE 352 ORGANIC SOLIDS (OTHER)*
Other Information:	5.5% BLUE GOLD 160F
Material Waste:	Waste
Hazardous Categories 1:	Not reported
Hazardous Categories 2:	Not reported
Permit Number:	109272
Update Date:	11/02/2012
Case Number:	Not reported
Name:	WASTE 461 PAINT SLUDGE
Other Information:	Not reported
Material Waste:	Waste
Hazardous Categories 1:	Not reported
Hazardous Categories 2:	Not reported
Permit Number:	109272
Update Date:	11/02/2012
Case Number:	Not reported
Name:	WASTE 491 UNSPECIFIED SLUDGE WASTE
Other Information:	RESIN BEADS
Material Waste:	Waste
Hazardous Categories 1:	Not reported
Hazardous Categories 2:	Not reported
Permit Number:	109272
Update Date:	11/02/2012
Case Number:	Not reported
Name:	WASTE 541 PHOTOCHEM/PHOTOPROC WASTE
Other Information:	DEVELOPER
Material Waste:	Waste
Hazardous Categories 1:	Not reported



PRELIMINARY MAP FINDINGS

Map ID  
 Direction  
 Distance  
 Distance (ft.)Site

EDR ID Number  
 EPA ID Number

Database(s)

**KETEMA AEROSPACE (Continued)**

**S103672274**

Hazardous Categories 2:	Not reported
Permit Number:	109272
Update Date:	11/02/2012
Case Number:	Not reported
Name:	WASTE 792 LIQUIDS W/PH <OR= 2 W/METALS
Other Information:	NITRIC ACID
Material Waste:	Waste
Hazardous Categories 1:	Not reported
Hazardous Categories 2:	Not reported
Permit Number:	109272
Update Date:	11/02/2012
Case Number:	Not reported
Name:	WASTE 792 LIQUIDS W/PH <OR= 2 W/METALS
Other Information:	NITRIC, HF DETERGENT
Material Waste:	Waste
Hazardous Categories 1:	Not reported
Hazardous Categories 2:	Not reported
Violations Active Permits:	
Permit Number:	109272
Update Date:	11/02/2012
Inspection Date:	08/27/2004
Violation Code:	6HV1757
Violation:	NO UNIT WRITTEN CLOSURE PLAN
Violation Citation:	Facility does not have an adequate written closure plan (plan must specify how & when each unit will be closed, equipment decontamination steps & procedures, expected year of closure, and estimated time required to close each unit). {67450.3(c)(11)}
Activity:	ACTIVE
Permit Number:	109272
Update Date:	11/02/2012
Inspection Date:	08/27/2004
Violation Code:	6HV0145
Violation:	ERM REPORT NOT SUBMITTED TO HMD
Violation Citation:	Excluded recyclable materials report not submitted biennially to HMD &/or available. 25143.10
Activity:	ACTIVE
Permit Number:	109272
Update Date:	11/02/2012
Inspection Date:	08/27/2004
Violation Code:	6HV0201
Violation:	WASTE CONTAINER NOT CLOSED
Violation Citation:	Hazardous waste containers are not kept closed while in storage. CCR 66265.173(a)
Activity:	ACTIVE
Permit Number:	109272
Update Date:	11/02/2012
Inspection Date:	08/27/2004
Violation Code:	6HV0202
Violation:	WASTE CONTAINER W/O LABELS
Violation Citation:	Hazardous waste containers &/or tanks are missing labels, accumulation date and/or are improperly labeled. CCR 66262.34(a)(2);

PRELIMINARY MAP FINDINGS

Map ID  
 Direction  
 Distance  
 Distance (ft.)Site

EDR ID Number

Database(s) EPA ID Number

**KETEMA AEROSPACE (Continued)**

**S103672274**

66262.34(a)(3) & 66262.34(f)  
 Activity: ACTIVE

Permit Number: 109272  
 Update Date: 11/02/2012  
 Inspection Date: 08/27/2004  
 Violation Code: 6HV0216  
 Violation: HAZMATS WITHOUT PROPER LABELS  
 Violation Citation: Hazardous materials have not been adequately labeled within 10 days & are now declared hazardous waste. HSC 25124(b)(3)(A) & 66262.34(f)  
 Activity: ACTIVE

Permit Number: 109272  
 Update Date: 11/02/2012  
 Inspection Date: 08/27/2004  
 Violation Code: 6HV0304  
 Violation: WASTE DETERMINATION NOT MADE  
 Violation Citation: Generator of a waste has not determined if that waste is a hazardous waste as defined by law. CCR 66262.11 & 66260.200( c)  
 Activity: ACTIVE

Permit Number: 109272  
 Update Date: 11/02/2012  
 Inspection Date: 08/27/2004  
 Violation Code: 6HV0401  
 Violation: TRAINING RECORDS UNAVAILABLE  
 Violation Citation: Personnel training records are not maintained to document compliance with requirements for current and former employees. CCR 66265.16(d)&(e)  
 Activity: ACTIVE

Permit Number: 109272  
 Update Date: 11/02/2012  
 Inspection Date: 08/27/2004  
 Violation Code: 6HV1006  
 Violation: HMBP: INADEQUATE  
 Violation Citation: Business Plan inventory does not list all hazardous materials on site in disclosable quantities. HSC 25504(a),25503.5  
 Activity: ACTIVE

Permit Number: 109272  
 Update Date: 11/02/2012  
 Inspection Date: 08/27/2004  
 Violation Code: 6HV1009  
 Violation: HMBP: INADEQUATE SITE MAP  
 Violation Citation: Business Plan does not have a site map which provides sufficient or complete information for emergency response agencies. HSC 25509(a)(5) & 25505(a)(2)  
 Activity: ACTIVE

Permit Number: 109272  
 Update Date: 11/02/2012  
 Inspection Date: 08/27/2004  
 Violation Code: 6HV1710  
 Violation: UNIT SITE MAP/PLOT PLAN IS INADEQUATE  
 Violation Citation: Site map/plot plan does not adequately show the location of all regulated treatment units. All FTUs: Title 19 CCR section

PRELIMINARY MAP FINDINGS

Map ID  
 Direction  
 Distance  
 Distance (ft.)Site

EDR ID Number  
 EPA ID Number

Database(s)

**KETEMA AEROSPACE (Continued)**

**S103672274**

2729.2(a)(3) & {CE: 25201.5(d)(7); CA: 25200.3(e); PBR: 67450.2(b)(3)(B)}

Activity: ACTIVE

Permit Number: 109272  
 Update Date: 11/02/2012  
 Inspection Date: 08/27/2004  
 Violation Code: 6HV1742  
 Violation: NO PE WRITTEN ASSESSMENT OBTAINED  
 Violation Citation: Facility has not obtained a written statement/assessment signed by an independent, California registered professional engineer (PE) certifying that tank system and secondary containment for tanks or containers meet all the design requirements of Title 22 CCR. For the CA tier, treatment in "containers" does not require a written statement signed by a PE for the containment area. {66264.175(c); & 66265.190 through 66265.202; PBR: 67450.3(c)(9) & (12); For CA 25200.3( c)(4)}

Activity: ACTIVE

Permit Number: 109272  
 Update Date: 11/02/2012  
 Inspection Date: 08/27/2004  
 Violation Code: 6HV1745  
 Violation: ANNUAL WASTE MINIM. CERT. INADEQ/MISSING  
 Violation Citation: Annual waste minimization certification not properly completed/submitted to CUPA (must outline waste minimization program -as economically feasible- and state that treatment is in accordance with waste minimization program). {CA units: 25202.9 & 25200.3( c)(2); PBR 66262.45( c)}

Activity: ACTIVE

Permit Number: 109272  
 Update Date: 11/02/2012  
 Inspection Date: 08/27/2004  
 Violation Code: 6HV1751  
 Violation: PBR NOTIFICATION NOT FILED/RENEWED  
 Violation Citation: PBR notification not renewed/filed annually (due by January 1) or sooner {if significant change(s) occurred}. {67450.3(c)(1) & (c)(2)}

Activity: ACTIVE

Permit Number: 109272  
 Update Date: 11/02/2012  
 Inspection Date: 08/27/2004  
 Violation Code: 6HV1756  
 Violation: WRITTEN ANALYSIS PLAN INADEQUATE/ABSENT  
 Violation Citation: Written waste analysis plan does not exist or is inadequate in specifying parameters of analysis, testing methods, frequency of analysis and sampling methods used to obtain representative samples. {66265.13(b) & 67450.3(c)(9)(A)}

Activity: ACTIVE

Permit Number: 109272  
 Update Date: 11/02/2012  
 Inspection Date: 01/02/2007  
 Violation Code: 6HV0201  
 Violation: WASTE CONTAINER NOT CLOSED  
 Violation Citation: Hazardous waste containers are not kept closed while in storage. CCR

PRELIMINARY MAP FINDINGS

Map ID  
 Direction  
 Distance  
 Distance (ft.)Site

EDR ID Number  
 EPA ID Number

Database(s)

**KETEMA AEROSPACE (Continued)**

**S103672274**

66265.173(a)  
 Activity: ACTIVE

Permit Number: 109272  
 Update Date: 11/02/2012  
 Inspection Date: 01/02/2007  
 Violation Code: 6HV0202  
 Violation: WASTE CONTAINER W/O LABELS  
 Violation Citation: Hazardous waste containers &/or tanks are missing labels, accumulation date and/or are improperly labeled. CCR 66262.34(a)(2); 66262.34(a)(3) & 66262.34(f)

Activity: ACTIVE

Permit Number: 109272  
 Update Date: 11/02/2012  
 Inspection Date: 01/02/2007  
 Violation Code: 6HV0207  
 Violation: FIRE/EXPLOSION/RELEASE NOT MINIMIZED  
 Violation Citation: Facility not maintained &/operated to minimize possibility of fire, explosion or release. CCR 66265.31

Activity: ACTIVE

Permit Number: 109272  
 Update Date: 11/02/2012  
 Inspection Date: 01/02/2007  
 Violation Code: 6HV0404  
 Violation: SPILL CONTROL EQUIPMT NOT AVAILABLE  
 Violation Citation: Spill or fire control equipment is not available and/or not maintained. CCR 66265.32( c),(d)

Activity: ACTIVE

Permit Number: 109272  
 Update Date: 11/02/2012  
 Inspection Date: 01/02/2007  
 Violation Code: 6HV1009  
 Violation: HMBP: INADEQUATE SITE MAP  
 Violation Citation: Business Plan does not have a site map which provides sufficient or complete information for emergency response agencies. HSC 25509(a)(5) & 25505(a)(2)

Activity: ACTIVE

Permit Number: 109272  
 Update Date: 11/02/2012  
 Inspection Date: 01/02/2007  
 Violation Code: 6HV1018  
 Violation: INVENTORY INCOMPLETE/NOT AMENDED  
 Violation Citation: Inventory not amended for 100% increase of hazardous material onsite or inventory is incomplete. 25509, 25510

Activity: ACTIVE

Permit Number: 109272  
 Update Date: 11/02/2012  
 Inspection Date: 01/02/2007  
 Violation Code: 6HV0301  
 Violation: HAZWASTE:UNAUTHORIZED DISPOSAL  
 Violation Citation: Disposal or causing the disposal of hazardous waste to an unauthorized point (ground, storm drain, sewer system, trash, or air). HSC

PRELIMINARY MAP FINDINGS

Map ID  
 Direction  
 Distance  
 Distance (ft.)Site

EDR ID Number  
 EPA ID Number

Database(s)

**KETEMA AEROSPACE (Continued)**

**S103672274**

25189.5(a) or 25189(d)  
 Activity: ACTIVE

Permit Number: 109272  
 Update Date: 11/02/2012  
 Inspection Date: 01/02/2007  
 Violation Code: 6HV0216  
 Violation: HAZMATS WITHOUT PROPER LABELS  
 Violation Citation: Hazardous materials have not been adequately labeled within 10 days & are now declared hazardous waste. HSC 25124(b)(3)(A) & 66262.34(f)

Activity: ACTIVE

Permit Number: 109272  
 Update Date: 11/02/2012  
 Inspection Date: 01/02/2007  
 Violation Code: 6HV0224  
 Violation: MISMANAGED EMPTY CONTAINERS >5GALS.  
 Violation Citation: Failed to mark date on empty container larger than 5 gallons and/or manage it within one year. 66261.7(e) & (f).

Activity: ACTIVE

Permit Number: 109272  
 Update Date: 11/02/2012  
 Inspection Date: 01/12/2007  
 Violation Code: 6HV1706  
 Violation: WRONG TIER FOR WASTE ID/TYPE/TREATMT.  
 Violation Citation: Waste identification, waste type, and/or treatment method not correct for the tier(s) indicated. {CE: 25201.5; CEL: 25201.14(a); CA: 25200.3; PBR: 67450.3(c)(4) and 67450.11}

Activity: ACTIVE

Permit Number: 109272  
 Update Date: 11/02/2012  
 Inspection Date: 01/12/2007  
 Violation Code: 6HV1714  
 Violation: IMPROPER/INADEQUATE UNIT CLOSURE  
 Violation Citation: Improper/inadequate closure of treatment unit (closure includes removal or decontamination of equipment, waste residuals, containment systems, soils and/or structures). {CE: 25201.5(d)(8)(A); CEL: 25201.14(c)(1); CA: 25200.3(g)(1); PBR: 67450.3(c)(11)}

Activity: ACTIVE

Permit Number: 109272  
 Update Date: 11/02/2012  
 Inspection Date: 01/12/2007  
 Violation Code: 6HV1716  
 Violation: INADEQ/NO WRITTEN UNIT OPERATING INSTR.  
 Violation Citation: Inadequate or no written operating instructions for treatment unit (must include for every unit: how to operate unit, how to perform waste treatment, and how to manage residuals AND records of the dates, volumes, and types of wastes treated). Records must be kept 3 years for CE; 5 years for CA; or until closure for PBR unit. {CE: 25201.5(d)(3)&(5); CEL: 25201.14(c)(1); CA: 25200.3(c)(6) & (7); PBR: 67450.3(c)(9)(D) and 66265.73(a) & (b)(1)}

Activity: ACTIVE

Permit Number: 109272

PRELIMINARY MAP FINDINGS

Map ID  
 Direction  
 Distance  
 Distance (ft.)Site

EDR ID Number  
 EPA ID Number

Database(s)

**KETEMA AEROSPACE (Continued)**

**S103672274**

Update Date: 11/02/2012  
 Inspection Date: 01/12/2007  
 Violation Code: 6HV1756  
 Violation: WRITTEN ANALYSIS PLAN INADEQUATE/ABSENT  
 Violation Citation: Written waste analysis plan does not exist or is inadequate in specifying parameters of analysis, testing methods, frequency of analysis and sampling methods used to obtain representative samples. {66265.13(b) & 67450.3(c)(9)(A)}

Activity: ACTIVE

Permit Number: 109272  
 Update Date: 11/02/2012  
 Inspection Date: 01/12/2007  
 Violation Code: 6HV1759  
 Violation: Unit not closed within 180 days of treat  
 Violation Citation: All closure activities were not completed within 180 days after final treatment. {67450.3(c)(11)(E)}

Activity: ACTIVE

Permit Number: 109272  
 Update Date: 11/02/2012  
 Inspection Date: 01/12/2007  
 Violation Code: 6HV1761  
 Violation: CLOSURE CERTIFICATION NOT SENT TO CUPA  
 Violation Citation: Certification signed by the owner/operator and a California registered, independent professional engineer was not submitted to the CUPA notifying that closure has been completed per the closure plan. {67450.3(c)(11)(G)}

Activity: ACTIVE

Permit Number: 109272  
 Update Date: 11/02/2012  
 Inspection Date: 05/29/2008  
 Violation Code: 6HV0201  
 Violation: WASTE CONTAINER NOT CLOSED  
 Violation Citation: Hazardous waste containers are not kept closed while in storage. CCR 66265.173(a)

Activity: ACTIVE

Permit Number: 109272  
 Update Date: 11/02/2012  
 Inspection Date: 05/29/2008  
 Violation Code: 6HV0202  
 Violation: WASTE CONTAINER W/O LABELS  
 Violation Citation: Hazardous waste containers &/or tanks are missing labels, accumulation date and/or are improperly labeled. CCR 66262.34(a)(2); 66262.34(a)(3) & 66262.34(f)

Activity: ACTIVE

Permit Number: 109272  
 Update Date: 11/02/2012  
 Inspection Date: 05/29/2008  
 Violation Code: 6HV0207  
 Violation: FIRE/EXPLOSION/RELEASE NOT MINIMIZED  
 Violation Citation: Facility not maintained &/operated to minimize possibility of fire, explosion or release. CCR 66265.31

Activity: ACTIVE

PRELIMINARY MAP FINDINGS

Map ID  
 Direction  
 Distance  
 Distance (ft.)Site

EDR ID Number  
 EPA ID Number

Database(s)

**KETEMA AEROSPACE (Continued)**

**S103672274**

Permit Number:	109272
Update Date:	11/02/2012
Inspection Date:	05/29/2008
Violation Code:	6HV0235
Violation:	WASTE NOT ACCUMULATED IN CONTAINER/TANK
Violation Citation:	Did not accumulate waste in container or tank. 66262.34(a)(1)
Activity:	ACTIVE
Permit Number:	109272
Update Date:	11/02/2012
Inspection Date:	08/05/2010
Violation Code:	6HV0224
Violation:	MISMANAGED EMPTY CONTAINERS >5GALS.
Violation Citation:	Failed to mark date on empty container larger than 5 gallons and/or manage it within one year. 66261.7(e) & (f).
Activity:	ACTIVE
Permit Number:	109272
Update Date:	11/02/2012
Inspection Date:	08/05/2010
Violation Code:	6HV1759
Violation:	Unit not closed within 180 days of treat
Violation Citation:	All closure activities were not completed within 180 days after final treatment. {67450.3(c)(11)(E)}
Activity:	ACTIVE
Permit Number:	109272
Update Date:	11/02/2012
Inspection Date:	08/05/2010
Violation Code:	6HV1761
Violation:	CLOSURE CERTIFICATION NOT SENT TO CUPA
Violation Citation:	Certification signed by the owner/operator and a California registered, independent professional engineer was not submitted to the CUPA notifying that closure has been completed per the closure plan. {67450.3(c)(11)(G)}
Activity:	ACTIVE
Permit Number:	109272
Update Date:	11/02/2012
Inspection Date:	07/29/2003
Violation Code:	6HV1562
Violation:	DID NOT NOTIFY OF UNIT CLOSURE
Violation Citation:	TIERED PERMITTING-ALL UNITS:The unit has been closed and the generator has not notified DTSC and the local agency of the closure.
Activity:	ACTIVE
Permit Number:	109272
Update Date:	11/02/2012
Inspection Date:	07/29/2003
Violation Code:	6HV1564
Violation:	NO FIN ASSURANCE FOR CLOSURE
Violation Citation:	TIERED PERMITTING-CA&PBR: No Financial Assurance for closure cost estimates.
Activity:	ACTIVE
Permit Number:	109272
Update Date:	11/02/2012

PRELIMINARY MAP FINDINGS

Map ID  
 Direction  
 Distance  
 Distance (ft.)Site

EDR ID Number  
 EPA ID Number

Database(s)

**KETEMA AEROSPACE (Continued)**

**S103672274**

Inspection Date: 07/29/2003  
 Violation Code: 6HV1501  
 Violation: NOT ALL UNITS IN TP NOTIFICATION  
 Violation Citation: TIERED PERMITTING: FACILITY WIDE-Not all units under PBR, CA, and CE are properly indicated on Form DTSC 1772. (Add any new units with unit sheets or correct tier on the unit sheet.)  
 Activity: ACTIVE

Permit Number: 109272  
 Update Date: 11/02/2012  
 Inspection Date: 07/29/2003  
 Violation Code: 6HV0143  
 Violation: TP NOTIFICATION INCOMPLETE/INCORRECT  
 Violation Citation: TIERED PERMITTING: TP Notification has incomplete or incorrect information. 25201  
 Activity: ACTIVE

Permit Number: 109272  
 Update Date: 11/02/2012  
 Inspection Date: 07/29/2003  
 Violation Code: 6HV0201  
 Violation: WASTE CONTAINER NOT CLOSED  
 Violation Citation: Hazardous waste containers are not kept closed while in storage. CCR 66265.173(a)  
 Activity: ACTIVE

Permit Number: 109272  
 Update Date: 11/02/2012  
 Inspection Date: 07/29/2003  
 Violation Code: 6HV0202  
 Violation: WASTE CONTAINER W/O LABELS  
 Violation Citation: Hazardous waste containers &/or tanks are missing labels, accumulation date and/or are improperly labeled. CCR 66262.34(a)(2); 66262.34(a)(3) & 66262.34(f)  
 Activity: ACTIVE

Permit Number: 109272  
 Update Date: 11/02/2012  
 Inspection Date: 07/29/2003  
 Violation Code: 6HV0204  
 Violation: WASTE CONTAINER:IMPROPER MGMT  
 Violation Citation: Hazardous waste storage container is not handled or stored in a manner which will prevent leaks or rupture. CCR 66265.173  
 Activity: ACTIVE

Permit Number: 109272  
 Update Date: 11/02/2012  
 Inspection Date: 07/29/2003  
 Violation Code: 6HV1611  
 Violation: IMPROPER CLOSURE OF HW TANK UNIT  
 Violation Citation: Failed to properly complete and/or document closure for a hazardous waste tank system. 67383.3 & 66265.197(a)&(b)  
 Activity: ACTIVE

UST:  
 UST Name: UNDERGROUND TANK 109272 T001  
 Last Update: 2012-11-02 14:17:38



PRELIMINARY MAP FINDINGS

Map ID  
 Direction  
 Distance  
 Distance (ft.)Site

EDR ID Number  
 EPA ID Number

Database(s)

**KETEMA AEROSPACE (Continued)**

**S103672274**

Permit Number: 109272  
 Tank Type: SINGLE WALL  
 Additional Id: NT0743-1 INDUSTRIAL WASTE PROCESSING OVERFLOW  
 Capacity Gallons: 220  
 UST Contents: Not reported  
 Other Content Info: INDUSTRIAL WASTE PROCESSING OV  
 Reg Status: CLOSED  
 Remove Close Date: 1987-01-12 00:00:00  
 Year Installed: Not reported  
 Pipe Type: Not reported  
 Delivery System: Not reported  
 Monitor Code: 90  
 UST Monitor Method: NO MONITORING ALTERNATIVE SELECTED. VERIFY AND ENTER MONITORING ALTERNATIVE DURING INSPECTION.

UST Name: UNDERGROUND TANK 109272 T002  
 Last Update: 2012-11-02 14:17:38  
 Permit Number: 109272  
 Tank Type: UNKNOWN  
 Additional Id: 1601  
 Capacity Gallons: 1000  
 UST Contents: REGULAR UNLEADED  
 Other Content Info: REGULAR UNLEADED  
 Reg Status: REMOVED  
 Remove Close Date: 1986-11-08 00:00:00  
 Year Installed: 1964-01-01 00:00:00  
 Pipe Type: Not reported  
 Delivery System: Not reported  
 Monitor Code: 90  
 UST Monitor Method: NO MONITORING ALTERNATIVE SELECTED. VERIFY AND ENTER MONITORING ALTERNATIVE DURING INSPECTION.

UST Name: UNDERGROUND TANK 109272 T003  
 Last Update: 2012-11-02 14:17:38  
 Permit Number: 109272  
 Tank Type: SINGLE WALL  
 Additional Id: 3  
 Capacity Gallons: 250  
 UST Contents: Not reported  
 Other Content Info: WASTE OIL  
 Reg Status: CLOSED  
 Remove Close Date: 1988-03-24 00:00:00  
 Year Installed: Not reported  
 Pipe Type: Not reported  
 Delivery System: Not reported  
 Monitor Code: 90  
 UST Monitor Method: NO MONITORING ALTERNATIVE SELECTED. VERIFY AND ENTER MONITORING ALTERNATIVE DURING INSPECTION.

UST Name: UNDERGROUND TANK 109272 T004  
 Last Update: 2012-11-02 14:17:38  
 Permit Number: 109272  
 Tank Type: SINGLE WALL  
 Additional Id: 4  
 Capacity Gallons: 250  
 UST Contents: Not reported  
 Other Content Info: WASTE OIL

PRELIMINARY MAP FINDINGS

Map ID  
 Direction  
 Distance  
 Distance (ft.)Site

EDR ID Number  
 EPA ID Number

Database(s)

**KETEMA AEROSPACE (Continued)**

**S103672274**

Reg Status: CLOSED  
 Remove Close Date: 1988-03-24 00:00:00  
 Year Installed: Not reported  
 Pipe Type: Not reported  
 Delivery System: Not reported  
 Monitor Code: 90  
 UST Monitor Method: NO MONITORING ALTERNATIVE SELECTED. VERIFY AND ENTER MONITORING ALTERNATIVE DURING INSPECTION.

UST Name: UNDERGROUND TANK 109272 T005  
 Last Update: 2012-11-02 14:17:38  
 Permit Number: 109272  
 Tank Type: SINGLE WALL  
 Additional Id: 5 PAINT AND SOLVENT TANK WAS MADE OF WOOD  
 Capacity Gallons: 500  
 UST Contents: Not reported  
 Other Content Info: PAINT AND SOLVENT TANK WAS MAD  
 Reg Status: REMOVED  
 Remove Close Date: 1988-01-05 00:00:00  
 Year Installed: Not reported  
 Pipe Type: Not reported  
 Delivery System: Not reported  
 Monitor Code: 07  
 UST Monitor Method: SW TANK SW PRESSURE PIPE W/RESTRICTIVE LLD W/DAILY RECONCILIATION OR WEEKLY GAUGING: TANK AND PIPE TEST ANNUALLY

Name: SENIOR FLEXONICS, INC - KETEMA  
 Address: 790 GREENFIELD DR  
 City,State,Zip: EL CAJON, CA 92021  
 Permit Number: 109272  
 Business Type: 6HK50  
 EPA Id Number: CAD047784574  
 APN: 483-040-22-00  
 Last HMMD Inspection: 08/05/2010  
 Facility Telephone: 619-588-3305  
 Permit Status: OPEN  
 Permit Expiration: 03/31/2013  
 Date Last Updated: 11/02/2012  
 Facility Owner: SENIOR FLEXONICS, INC  
 Facility Mailing Address: 790 GREENFIELD DR  
 Facility Mailing City: EL CAJON  
 Facility Mailing State: CA  
 Facility Mailing Zip: 92021-3101  
 UST Owner: Not reported  
 Handle Regulated Hazmat: Y  
 Own Or Operate UST: Not reported  
 Subject To APSA: Not reported  
 Generate Haz Waste: Y  
 Treat Haz Waste: Y  
 Generate Medical Waste: Not reported

Inventory Active Permits (not SQG Medical):  
 Permit Number: 109272  
 Update Date: 11/02/2012  
 Case Number: 74-86-2  
 Name: ACETYLENE  
 Other Information: Not reported

PRELIMINARY MAP FINDINGS

Map ID  
 Direction  
 Distance  
 Distance (ft.)Site

EDR ID Number  
 EPA ID Number

Database(s)

**KETEMA AEROSPACE (Continued)**

**S103672274**

Material Waste:	Material
Hazardous Categories 1:	FIRE
Hazardous Categories 2:	PRESSURE RELEASE
Permit Number:	109272
Update Date:	11/02/2012
Case Number:	67-73-0
Name:	ALCOHOL, 2-PROPANOL CLASS 10
Other Information:	Not reported
Material Waste:	Material
Hazardous Categories 1:	FIRE
Hazardous Categories 2:	Not reported
Permit Number:	109272
Update Date:	11/02/2012
Case Number:	MIXTURE
Name:	ALPHA I - DETERGENT
Other Information:	Not reported
Material Waste:	Material
Hazardous Categories 1:	ACUTE
Hazardous Categories 2:	Not reported
Permit Number:	109272
Update Date:	11/02/2012
Case Number:	7440-37-1
Name:	ARGON GAS
Other Information:	Not reported
Material Waste:	Material
Hazardous Categories 1:	PRESSURE RELEASE
Hazardous Categories 2:	ACUTE
Permit Number:	109272
Update Date:	11/02/2012
Case Number:	MIXTURE
Name:	ARGON(95%) HYDROGEN(5%, 1333-74-0
Other Information:	Not reported
Material Waste:	Material
Hazardous Categories 1:	PRESSURE RELEASE
Hazardous Categories 2:	Not reported
Permit Number:	109272
Update Date:	11/02/2012
Case Number:	7440-37-1
Name:	ARGON, LIQUID
Other Information:	Not reported
Material Waste:	Material
Hazardous Categories 1:	PRESSURE RELEASE
Hazardous Categories 2:	Not reported
Permit Number:	109272
Update Date:	11/02/2012
Case Number:	112-34-5
Name:	BLUE GOLD CLEANER 2-(2-BUTOXYETHOXY) ETHANOL
Other Information:	Not reported
Material Waste:	Material
Hazardous Categories 1:	ACUTE
Hazardous Categories 2:	CHRONIC

PRELIMINARY MAP FINDINGS

Map ID  
 Direction  
 Distance  
 Distance (ft.)Site

EDR ID Number  
 EPA ID Number

Database(s)

**KETEMA AEROSPACE (Continued)**

**S103672274**

Permit Number: 109272  
 Update Date: 11/02/2012  
 Case Number: Not reported  
 Name: CARCINOGENS &/OR REPRODUCTIVE TOXINS  
 Other Information: BELOW STATE DISCLOSURE AMTS ARE/MAY BE ON SITE  
 Material Waste: Not reported  
 Hazardous Categories 1: Not reported  
 Hazardous Categories 2: Not reported

Permit Number: 109272  
 Update Date: 11/02/2012  
 Case Number: 1310-73-2  
 Name: CAUSTIC SODA  
 Other Information: Not reported  
 Material Waste: Material  
 Hazardous Categories 1: REACTIVE  
 Hazardous Categories 2: Not reported

Permit Number: 109272  
 Update Date: 11/02/2012  
 Case Number: 1310-73-2  
 Name: DEGREASING TANK #7 (CAUSTIC SODA)  
 Other Information: Not reported  
 Material Waste: Material  
 Hazardous Categories 1: ACUTE  
 Hazardous Categories 2: Not reported

Permit Number: 109272  
 Update Date: 11/02/2012  
 Case Number: 1310-73-2  
 Name: DEGREASING TANK #9 SODIUM HYDROXIDE  
 Other Information: Not reported  
 Material Waste: Material  
 Hazardous Categories 1: ACUTE  
 Hazardous Categories 2: Not reported

Permit Number: 109272  
 Update Date: 11/02/2012  
 Case Number: 1330-20-7  
 Name: DESOTO 110 SOLVENT CLEANER  
 Other Information: Not reported  
 Material Waste: Material  
 Hazardous Categories 1: FIRE  
 Hazardous Categories 2: Not reported

Permit Number: 109272  
 Update Date: 11/02/2012  
 Case Number: 7440-02-0  
 Name: FLAME SPRAY POWDER (NI- 48%, CR-7%)  
 Other Information: Not reported  
 Material Waste: Material  
 Hazardous Categories 1: ACUTE  
 Hazardous Categories 2: CHRONIC

Permit Number: 109272  
 Update Date: 11/02/2012  
 Case Number: 7440-59-7

PRELIMINARY MAP FINDINGS

Map ID  
 Direction  
 Distance  
 Distance (ft.)Site

EDR ID Number  
 EPA ID Number

Database(s)

**KETEMA AEROSPACE (Continued)**

**S103672274**

Name:	HELIUM
Other Information:	Not reported
Material Waste:	Material
Hazardous Categories 1:	PRESSURE RELEASE
Hazardous Categories 2:	Not reported
Permit Number:	109272
Update Date:	11/02/2012
Case Number:	7664-39-3
Name:	HYDROFLUORIC ACID, 49%
Other Information:	Not reported
Material Waste:	Material
Hazardous Categories 1:	REACTIVE
Hazardous Categories 2:	EXTREMELY HAZARDOUS
Permit Number:	109272
Update Date:	11/02/2012
Case Number:	133-74-0
Name:	HYDROGEN, FLAME SPRAY H2
Other Information:	Not reported
Material Waste:	Material
Hazardous Categories 1:	FIRE
Hazardous Categories 2:	PRESSURE RELEASE
Permit Number:	109272
Update Date:	11/02/2012
Case Number:	67-63-0
Name:	ISOPROPYL ALCOHOL
Other Information:	Not reported
Material Waste:	Material
Hazardous Categories 1:	FIRE
Hazardous Categories 2:	ACUTE
Permit Number:	109272
Update Date:	11/02/2012
Case Number:	MIXTURE
Name:	KODAK DEVELOPER REPLENISHER PART A
Other Information:	Not reported
Material Waste:	Material
Hazardous Categories 1:	ACUTE
Hazardous Categories 2:	Not reported
Permit Number:	109272
Update Date:	11/02/2012
Case Number:	MIXTURE
Name:	KODAK FIXER & REPLENISHER PART B
Other Information:	Not reported
Material Waste:	Material
Hazardous Categories 1:	ACUTE
Hazardous Categories 2:	Not reported
Permit Number:	109272
Update Date:	11/02/2012
Case Number:	108-10-1
Name:	METHYL ISOBUTYL KETONE
Other Information:	Not reported
Material Waste:	Material

PRELIMINARY MAP FINDINGS

Map ID  
 Direction  
 Distance  
 Distance (ft.)Site

EDR ID Number  
 EPA ID Number

Database(s)

**KETEMA AEROSPACE (Continued)**

**S103672274**

Hazardous Categories 1: FIRE  
 Hazardous Categories 2: ACUTE  
  
 Permit Number: 109272  
 Update Date: 11/02/2012  
 Case Number: MIXTURE  
 Name: NICOBRAZ 520 CEMENT  
 Other Information: Not reported  
 Material Waste: Material  
 Hazardous Categories 1: ACUTE  
 Hazardous Categories 2: CHRONIC

Permit Number: 109272  
 Update Date: 11/02/2012  
 Case Number: MIXTURE  
 Name: NICOBRAZ520 CEMENT  
 Other Information: Not reported  
 Material Waste: Material  
 Hazardous Categories 1: ACUTE  
 Hazardous Categories 2: CHRONIC

Permit Number: 109272  
 Update Date: 11/02/2012  
 Case Number: 7697-37-2  
 Name: NITRIC ACID 42%  
 Other Information: Not reported  
 Material Waste: Material  
 Hazardous Categories 1: REACTIVE  
 Hazardous Categories 2: Not reported

Permit Number: 109272  
 Update Date: 11/02/2012  
 Case Number: 7664-39-3  
 Name: NITRIC ACID 14-16%; HYDROFLOURIC ACID 2-3% - TANK #11  
 Other Information: Not reported  
 Material Waste: Material  
 Hazardous Categories 1: ACUTE  
 Hazardous Categories 2: CHRONIC

Permit Number: 109272  
 Update Date: 11/02/2012  
 Case Number: 7697-37-2  
 Name: NITRIC ACID 30-40%; HYDROFLOURIC ACID 2-3% - TANK #14  
 Other Information: Not reported  
 Material Waste: Material  
 Hazardous Categories 1: ACUTE  
 Hazardous Categories 2: CHRONIC

Permit Number: 109272  
 Update Date: 11/02/2012  
 Case Number: 7697-37-2  
 Name: NITRIC ACID PICKLE TANK (30%, 50% 938 LBS) #12 TANK  
 Other Information: Not reported  
 Material Waste: Material  
 Hazardous Categories 1: ACUTE  
 Hazardous Categories 2: EXTREMELY HAZARDOUS

PRELIMINARY MAP FINDINGS

Map ID  
 Direction  
 Distance  
 Distance (ft.)Site

EDR ID Number

Database(s) EPA ID Number

**KETEMA AEROSPACE (Continued)**

**S103672274**

Permit Number: 109272  
 Update Date: 11/02/2012  
 Case Number: 7727-37-9  
 Name: NITROGEN  
 Other Information: Not reported  
 Material Waste: Material  
 Hazardous Categories 1: PRESSURE RELEASE  
 Hazardous Categories 2: Not reported

Permit Number: 109272  
 Update Date: 11/02/2012  
 Case Number: 7727-37-9  
 Name: NITROGEN, LIQUID  
 Other Information: Not reported  
 Material Waste: Material  
 Hazardous Categories 1: PRESSURE RELEASE  
 Hazardous Categories 2: CRYOGENIC

Permit Number: 109272  
 Update Date: 11/02/2012  
 Case Number: 8002-05-9  
 Name: OILS, LUBRICATING  
 Other Information: LUBRICATING OILS: TELLUS, DTE, VACTRA  
 Material Waste: Material  
 Hazardous Categories 1: ACUTE  
 Hazardous Categories 2: Not reported

Permit Number: 109272  
 Update Date: 11/02/2012  
 Case Number: 7782-44-7  
 Name: OXYGEN  
 Other Information: Not reported  
 Material Waste: Material  
 Hazardous Categories 1: FIRE  
 Hazardous Categories 2: PRESSURE RELEASE

Permit Number: 109272  
 Update Date: 11/02/2012  
 Case Number: 7782-44-7  
 Name: OXYGEN, LIQUID  
 Other Information: Not reported  
 Material Waste: Material  
 Hazardous Categories 1: FIRE  
 Hazardous Categories 2: PRESSURE RELEASE

Permit Number: 109272  
 Update Date: 11/02/2012  
 Case Number: MIXTURE  
 Name: PENETRANT, TRACER TECH P-314D  
 Other Information: Not reported  
 Material Waste: Material  
 Hazardous Categories 1: CHRONIC  
 Hazardous Categories 2: Not reported

Permit Number: 109272  
 Update Date: 11/02/2012  
 Case Number: 74-98-6

PRELIMINARY MAP FINDINGS

Map ID  
 Direction  
 Distance  
 Distance (ft.)Site

EDR ID Number

Database(s) EPA ID Number

**KETEMA AEROSPACE (Continued)**

**S103672274**

Name: PROPANE, LIQUID  
 Other Information: Not reported  
 Material Waste: Material  
 Hazardous Categories 1: FIRE  
 Hazardous Categories 2: PRESSURE RELEASE

Permit Number: 109272  
 Update Date: 11/02/2012  
 Case Number: 8052-41-3  
 Name: STODDARD SOLVENT  
 Other Information: Not reported  
 Material Waste: Material  
 Hazardous Categories 1: ACUTE  
 Hazardous Categories 2: CHRONIC

Permit Number: 109272  
 Update Date: 11/02/2012  
 Case Number: 7664-93-9  
 Name: SULFURIC ACID  
 Other Information: Not reported  
 Material Waste: Material  
 Hazardous Categories 1: REACTIVE  
 Hazardous Categories 2: Not reported

Permit Number: 109272  
 Update Date: 11/02/2012  
 Case Number: 7664-93-9  
 Name: SULFURIC ACID 20%  
 Other Information: Not reported  
 Material Waste: Material  
 Hazardous Categories 1: ACUTE  
 Hazardous Categories 2: Not reported

Permit Number: 109272  
 Update Date: 11/02/2012  
 Case Number: 7632-00-0  
 Name: THOROGARD (COOLING TOWER TREATMENT)  
 Other Information: Not reported  
 Material Waste: Material  
 Hazardous Categories 1: ACUTE  
 Hazardous Categories 2: Not reported

Permit Number: 109272  
 Update Date: 11/02/2012  
 Case Number: MIXTURE  
 Name: TURCO VITRO-KLENE  
 Other Information: Not reported  
 Material Waste: Material  
 Hazardous Categories 1: ACUTE  
 Hazardous Categories 2: CHRONIC

Permit Number: 109272  
 Update Date: 11/02/2012  
 Case Number: MIXTURE  
 Name: WASTE 123 UNSPECIFIED ALKALINE SOL'N  
 Other Information: 1-OUNCES VITROKLENE PER GALLON 180-F  
 Material Waste: Waste



PRELIMINARY MAP FINDINGS

Map ID  
 Direction  
 Distance  
 Distance (ft.)Site

EDR ID Number  
 EPA ID Number

Database(s)

**KETEMA AEROSPACE (Continued)**

**S103672274**

Hazardous Categories 1: Not reported  
 Hazardous Categories 2: Not reported

Permit Number: 109272  
 Update Date: 11/02/2012  
 Case Number: Not reported  
 Name: WASTE 123 UNSPECIFIED ALKALINE SOL'N  
 Other Information: WASTE ALKALINE SOLUTION  
 Material Waste: Waste  
 Hazardous Categories 1: Not reported  
 Hazardous Categories 2: Not reported

Permit Number: 109272  
 Update Date: 11/02/2012  
 Case Number: Not reported  
 Name: WASTE 134 AQUEOUS SOL'N W/LESS 10% ORG  
 Other Information: PURGE WATER W/TCE  
 Material Waste: Waste  
 Hazardous Categories 1: Not reported  
 Hazardous Categories 2: Not reported

Permit Number: 109272  
 Update Date: 11/02/2012  
 Case Number: Not reported  
 Name: WASTE 135 UNSPECIFIED AQUEOUS SOL'N  
 Other Information: DYE PENETRANT  
 Material Waste: Waste  
 Hazardous Categories 1: Not reported  
 Hazardous Categories 2: Not reported

Permit Number: 109272  
 Update Date: 11/02/2012  
 Case Number: Not reported  
 Name: WASTE 181 INORGANIC SOLID WASTE (OTHER)  
 Other Information: ACID SCRUBBER SLUDGE  
 Material Waste: Waste  
 Hazardous Categories 1: Not reported  
 Hazardous Categories 2: Not reported

Permit Number: 109272  
 Update Date: 11/02/2012  
 Case Number: Not reported  
 Name: WASTE 181 INORGANIC SOLID WASTE (OTHER)  
 Other Information: FILTERS WITH SILVER  
 Material Waste: Waste  
 Hazardous Categories 1: Not reported  
 Hazardous Categories 2: Not reported

Permit Number: 109272  
 Update Date: 11/02/2012  
 Case Number: Not reported  
 Name: WASTE 181 INORGANIC SOLID WASTE (OTHER)\*  
 Other Information: FILTERS WITH CHROMIUM  
 Material Waste: Waste  
 Hazardous Categories 1: Not reported  
 Hazardous Categories 2: Not reported

PRELIMINARY MAP FINDINGS

Map ID  
 Direction  
 Distance  
 Distance (ft.)Site

EDR ID Number  
 EPA ID Number

Database(s)

**KETEMA AEROSPACE (Continued)**

**S103672274**

Permit Number:	109272
Update Date:	11/02/2012
Case Number:	Not reported
Name:	WASTE 214 UNSPEC SOLVENT MIXTURE
Other Information:	MIXED SOLVENT WASTE, IPA
Material Waste:	Waste
Hazardous Categories 1:	Not reported
Hazardous Categories 2:	Not reported
Permit Number:	109272
Update Date:	11/02/2012
Case Number:	Not reported
Name:	WASTE 223 UNSPEC OIL CONTAINING WASTE
Other Information:	OILY WATER
Material Waste:	Waste
Hazardous Categories 1:	Not reported
Hazardous Categories 2:	Not reported
Permit Number:	109272
Update Date:	11/02/2012
Case Number:	Not reported
Name:	WASTE 352 ORGANIC SOLIDS (OTHER)
Other Information:	FLAMMABLE SOLIDS;RAGS ETC
Material Waste:	Waste
Hazardous Categories 1:	Not reported
Hazardous Categories 2:	Not reported
Permit Number:	109272
Update Date:	11/02/2012
Case Number:	Not reported
Name:	WASTE 352 ORGANIC SOLIDS (OTHER)
Other Information:	OILY ABSORBANT
Material Waste:	Waste
Hazardous Categories 1:	Not reported
Hazardous Categories 2:	Not reported
Permit Number:	109272
Update Date:	11/02/2012
Case Number:	112-34-5
Name:	WASTE 352 ORGANIC SOLIDS (OTHER)-
Other Information:	5.5% BLUE GOLD 160F
Material Waste:	Waste
Hazardous Categories 1:	Not reported
Hazardous Categories 2:	Not reported
Permit Number:	109272
Update Date:	11/02/2012
Case Number:	Not reported
Name:	WASTE 352 ORGANIC SOLIDS (OTHER)%
Other Information:	ULTRASONIC CLEANER TANK 16 TURCO 4215
Material Waste:	Waste
Hazardous Categories 1:	Not reported
Hazardous Categories 2:	Not reported
Permit Number:	109272
Update Date:	11/02/2012
Case Number:	Not reported

PRELIMINARY MAP FINDINGS

Map ID  
 Direction  
 Distance  
 Distance (ft.)Site

EDR ID Number

Database(s) EPA ID Number

**KETEMA AEROSPACE (Continued)**

**S103672274**

Name: WASTE 352 ORGANIC SOLIDS (OTHER)\*  
 Other Information: 5.5% BLUE GOLD 160F  
 Material Waste: Waste  
 Hazardous Categories 1: Not reported  
 Hazardous Categories 2: Not reported

Permit Number: 109272  
 Update Date: 11/02/2012  
 Case Number: Not reported  
 Name: WASTE 461 PAINT SLUDGE  
 Other Information: Not reported  
 Material Waste: Waste  
 Hazardous Categories 1: Not reported  
 Hazardous Categories 2: Not reported

Permit Number: 109272  
 Update Date: 11/02/2012  
 Case Number: Not reported  
 Name: WASTE 491 UNSPECIFIED SLUDGE WASTE  
 Other Information: RESIN BEADS  
 Material Waste: Waste  
 Hazardous Categories 1: Not reported  
 Hazardous Categories 2: Not reported

Permit Number: 109272  
 Update Date: 11/02/2012  
 Case Number: Not reported  
 Name: WASTE 541 PHOTOCHEM/PHOTOPROC WASTE  
 Other Information: DEVELOPER  
 Material Waste: Waste  
 Hazardous Categories 1: Not reported  
 Hazardous Categories 2: Not reported

Permit Number: 109272  
 Update Date: 11/02/2012  
 Case Number: Not reported  
 Name: WASTE 792 LIQUIDS W/PH <OR= 2 W/METALS  
 Other Information: NITRIC ACID  
 Material Waste: Waste  
 Hazardous Categories 1: Not reported  
 Hazardous Categories 2: Not reported

Permit Number: 109272  
 Update Date: 11/02/2012  
 Case Number: Not reported  
 Name: WASTE 792 LIQUIDS W/PH <OR= 2 W/METALS  
 Other Information: NITRIC, HF DETERGENT  
 Material Waste: Waste  
 Hazardous Categories 1: Not reported  
 Hazardous Categories 2: Not reported

Violations Active Permits:  
 Permit Number: 109272  
 Update Date: 11/02/2012  
 Inspection Date: 08/27/2004  
 Violation Code: 6HV1757  
 Violation: NO UNIT WRITTEN CLOSURE PLAN

PRELIMINARY MAP FINDINGS

Map ID  
 Direction  
 Distance  
 Distance (ft.)Site

EDR ID Number

Database(s) EPA ID Number

**KETEMA AEROSPACE (Continued)**

**S103672274**

Violation Citation:	Facility does not have an adequate written closure plan (plan must specify how & when each unit will be closed, equipment decontamination steps & procedures, expected year of closure, and estimated time required to close each unit). {67450.3(c)(11)}
Activity:	ACTIVE
Permit Number:	109272
Update Date:	11/02/2012
Inspection Date:	08/27/2004
Violation Code:	6HV0145
Violation:	ERM REPORT NOT SUBMITTED TO HMD
Violation Citation:	Excluded recyclable materials report not submitted biennially to HMD &/or available. 25143.10
Activity:	ACTIVE
Permit Number:	109272
Update Date:	11/02/2012
Inspection Date:	08/27/2004
Violation Code:	6HV0201
Violation:	WASTE CONTAINER NOT CLOSED
Violation Citation:	Hazardous waste containers are not kept closed while in storage. CCR 66265.173(a)
Activity:	ACTIVE
Permit Number:	109272
Update Date:	11/02/2012
Inspection Date:	08/27/2004
Violation Code:	6HV0202
Violation:	WASTE CONTAINER W/O LABELS
Violation Citation:	Hazardous waste containers &/or tanks are missing labels, accumulation date and/or are improperly labeled. CCR 66262.34(a)(2); 66262.34(a)(3) & 66262.34(f)
Activity:	ACTIVE
Permit Number:	109272
Update Date:	11/02/2012
Inspection Date:	08/27/2004
Violation Code:	6HV0216
Violation:	HAZMATS WITHOUT PROPER LABELS
Violation Citation:	Hazardous materials have not been adequately labeled within 10 days & are now declared hazardous waste. HSC 25124(b)(3)(A) & 66262.34(f)
Activity:	ACTIVE
Permit Number:	109272
Update Date:	11/02/2012
Inspection Date:	08/27/2004
Violation Code:	6HV0304
Violation:	WASTE DETERMINATION NOT MADE
Violation Citation:	Generator of a waste has not determined if that waste is a hazardous waste as defined by law. CCR 66262.11 & 66260.200( c)
Activity:	ACTIVE
Permit Number:	109272
Update Date:	11/02/2012
Inspection Date:	08/27/2004
Violation Code:	6HV0401
Violation:	TRAINING RECORDS UNAVAILABLE

PRELIMINARY MAP FINDINGS

Map ID  
 Direction  
 Distance  
 Distance (ft.)Site

EDR ID Number  
 EPA ID Number

Database(s)

**KETEMA AEROSPACE (Continued)**

**S103672274**

Violation Citation:	Personnel training records are not maintained to document compliance with requirements for current and former employees. CCR 66265.16(d)&(e)
Activity:	ACTIVE
Permit Number:	109272
Update Date:	11/02/2012
Inspection Date:	08/27/2004
Violation Code:	6HV1006
Violation:	HMBP: INVENTORY INADEQUATE
Violation Citation:	Business Plan inventory does not list all hazardous materials on site in disclosable quantities. HSC 25504(a),25503.5
Activity:	ACTIVE
Permit Number:	109272
Update Date:	11/02/2012
Inspection Date:	08/27/2004
Violation Code:	6HV1009
Violation:	HMBP: INADEQUATE SITE MAP
Violation Citation:	Business Plan does not have a site map which provides sufficient or complete information for emergency response agencies. HSC 25509(a)(5) & 25505(a)(2)
Activity:	ACTIVE
Permit Number:	109272
Update Date:	11/02/2012
Inspection Date:	08/27/2004
Violation Code:	6HV1710
Violation:	UNIT SITE MAP/PLOT PLAN IS INADEQUATE
Violation Citation:	Site map/plot plan does not adequately show the location of all regulated treatment units. All FTUs: Title 19 CCR section 2729.2(a)(3) & {CE: 25201.5(d)(7); CA: 25200.3(e); PBR: 67450.2(b)(3)(B)}
Activity:	ACTIVE
Permit Number:	109272
Update Date:	11/02/2012
Inspection Date:	08/27/2004
Violation Code:	6HV1742
Violation:	NO PE WRITTEN ASSESSMENT OBTAINED
Violation Citation:	Facility has not obtained a written statement/assessment signed by an independent, California registered professional engineer (PE) certifying that tank system and secondary containment for tanks or containers meet all the design requirements of Title 22 CCR. For the CA tier, treatment in "containers" does not require a written statement signed by a PE for the containment area. {66264.175(c); & 66265.190 through 66265.202; PBR: 67450.3(c)(9) & (12); For CA 25200.3( c)(4)}
Activity:	ACTIVE
Permit Number:	109272
Update Date:	11/02/2012
Inspection Date:	08/27/2004
Violation Code:	6HV1745
Violation:	ANNUAL WASTE MINIM. CERT. INADEQ/MISSING
Violation Citation:	Annual waste minimization certification not properly completed/submitted to CUPA (must outline waste minimization program

PRELIMINARY MAP FINDINGS

Map ID  
 Direction  
 Distance  
 Distance (ft.)Site

EDR ID Number  
 EPA ID Number

Database(s)

**KETEMA AEROSPACE (Continued)**

**S103672274**

-as economically feasible- and state that treatment is in accordance with waste minimization program). {CA units: 25202.9 & 25200.3( c)(2); PBR 66262.45( c)}

Activity: ACTIVE

Permit Number: 109272  
 Update Date: 11/02/2012  
 Inspection Date: 08/27/2004  
 Violation Code: 6HV1751  
 Violation: PBR NOTIFICATION NOT FILED/RENEWED  
 Violation Citation: PBR notification not renewed/filed annually (due by January 1) or sooner {if significant change(s) occurred}. {67450.3(c)(1) & (c)(2)}

Activity: ACTIVE

Permit Number: 109272  
 Update Date: 11/02/2012  
 Inspection Date: 08/27/2004  
 Violation Code: 6HV1756  
 Violation: WRITTEN ANALYSIS PLAN INADEQUATE/ABSENT  
 Violation Citation: Written waste analysis plan does not exist or is inadequate in specifying parameters of analysis, testing methods, frequency of analysis and sampling methods used to obtain representative samples. {66265.13(b) & 67450.3(c)(9)(A)}

Activity: ACTIVE

Permit Number: 109272  
 Update Date: 11/02/2012  
 Inspection Date: 01/02/2007  
 Violation Code: 6HV0201  
 Violation: WASTE CONTAINER NOT CLOSED  
 Violation Citation: Hazardous waste containers are not kept closed while in storage. CCR 66265.173(a)

Activity: ACTIVE

Permit Number: 109272  
 Update Date: 11/02/2012  
 Inspection Date: 01/02/2007  
 Violation Code: 6HV0202  
 Violation: WASTE CONTAINER W/O LABELS  
 Violation Citation: Hazardous waste containers &/or tanks are missing labels, accumulation date and/or are improperly labeled. CCR 66262.34(a)(2); 66262.34(a)(3) & 66262.34(f)

Activity: ACTIVE

Permit Number: 109272  
 Update Date: 11/02/2012  
 Inspection Date: 01/02/2007  
 Violation Code: 6HV0207  
 Violation: FIRE/EXPLOSION/RELEASE NOT MINIMIZED  
 Violation Citation: Facility not maintained &/operated to minimize possibility of fire, explosion or release. CCR 66265.31

Activity: ACTIVE

Permit Number: 109272  
 Update Date: 11/02/2012  
 Inspection Date: 01/02/2007  
 Violation Code: 6HV0404

PRELIMINARY MAP FINDINGS

Map ID  
 Direction  
 Distance  
 Distance (ft.)Site

EDR ID Number  
 EPA ID Number

Database(s)

**KETEMA AEROSPACE (Continued)**

**S103672274**

Violation: Violation Citation: Activity:	SPILL CONTROL EQUIPMT NOT AVAILABLE Spill or fire control equipment is not available and/or not maintained. CCR 66265.32( c),(d) ACTIVE
Permit Number: Update Date: Inspection Date: Violation Code: Violation: Violation Citation:	109272 11/02/2012 01/02/2007 6HV1009 HMBP: INADEQUATE SITE MAP Business Plan does not have a site map which provides sufficient or complete information for emergency response agencies. HSC 25509(a)(5) & 25505(a)(2)
Activity:	ACTIVE
Permit Number: Update Date: Inspection Date: Violation Code: Violation: Violation Citation:	109272 11/02/2012 01/02/2007 6HV1018 INVENTORY INCOMPLETE/NOT AMENDED Inventory not amended for 100% increase of hazardous material onsite or inventory is incomplete. 25509, 25510
Activity:	ACTIVE
Permit Number: Update Date: Inspection Date: Violation Code: Violation: Violation Citation:	109272 11/02/2012 01/02/2007 6HV0301 HAZWASTE:UNAUTHORIZED DISPOSAL Disposal or causing the disposal of hazardous waste to an unauthorized point (ground, storm drain, sewer system, trash, or air). HSC 25189.5(a) or 25189(d)
Activity:	ACTIVE
Permit Number: Update Date: Inspection Date: Violation Code: Violation: Violation Citation:	109272 11/02/2012 01/02/2007 6HV0216 HAZMATS WITHOUT PROPER LABELS Hazardous materials have not been adequately labeled within 10 days & are now declared hazardous waste. HSC 25124(b)(3)(A) & 66262.34(f)
Activity:	ACTIVE
Permit Number: Update Date: Inspection Date: Violation Code: Violation: Violation Citation:	109272 11/02/2012 01/02/2007 6HV0224 MISMANAGED EMPTY CONTAINERS >5GALS. Failed to mark date on empty container larger than 5 gallons and/or manage it within one year. 66261.7(e) & (f).
Activity:	ACTIVE
Permit Number: Update Date: Inspection Date: Violation Code: Violation:	109272 11/02/2012 01/12/2007 6HV1706 WRONG TIER FOR WASTE ID/TYPE/TREATMT.

PRELIMINARY MAP FINDINGS

Map ID  
 Direction  
 Distance  
 Distance (ft.)Site

EDR ID Number  
 EPA ID Number

Database(s)

**KETEMA AEROSPACE (Continued)**

**S103672274**

Violation Citation:	Waste identification, waste type, and/or treatment method not correct for the tier(s) indicated. {CE: 25201.5; CEL: 25201.14(a); CA: 25200.3; PBR: 67450.3(c)(4) and 67450.11}
Activity:	ACTIVE
Permit Number:	109272
Update Date:	11/02/2012
Inspection Date:	01/12/2007
Violation Code:	6HV1714
Violation:	IMPROPER/INADEQUATE UNIT CLOSURE
Violation Citation:	Improper/inadequate closure of treatment unit (closure includes removal or decontamination of equipment, waste residues, containment systems, soils and/or structures). {CE: 25201.5(d)(8)(A); CEL: 25201.14(c)(1); CA: 25200.3(g)(1); PBR: 67450.3(c)(11)}
Activity:	ACTIVE
Permit Number:	109272
Update Date:	11/02/2012
Inspection Date:	01/12/2007
Violation Code:	6HV1716
Violation:	INADEQ/NO WRITTEN UNIT OPERATING INSTR.
Violation Citation:	Inadequate or no written operating instructions for treatment unit (must include for every unit: how to operate unit, how to perform waste treatment, and how to manage residuals AND records of the dates, volumes, and types of wastes treated). Records must be kept 3 years for CE; 5 years for CA; or until closure for PBR unit. {CE: 25201.5(d)(3)&(5); CEL: 25201.14(c)(1); CA: 25200.3(c)(6) & (7); PBR: 67450.3(c)(9)(D) and 66265.73(a) & (b)(1)}
Activity:	ACTIVE
Permit Number:	109272
Update Date:	11/02/2012
Inspection Date:	01/12/2007
Violation Code:	6HV1756
Violation:	WRITTEN ANALYSIS PLAN INADEQUATE/ABSENT
Violation Citation:	Written waste analysis plan does not exist or is inadequate in specifying parameters of analysis, testing methods, frequency of analysis and sampling methods used to obtain representative samples. {66265.13(b) & 67450.3(c)(9)(A)}
Activity:	ACTIVE
Permit Number:	109272
Update Date:	11/02/2012
Inspection Date:	01/12/2007
Violation Code:	6HV1759
Violation:	Unit not closed within 180 days of treat
Violation Citation:	All closure activities were not completed within 180 days after final treatment. {67450.3(c)(11)(E)}
Activity:	ACTIVE
Permit Number:	109272
Update Date:	11/02/2012
Inspection Date:	01/12/2007
Violation Code:	6HV1761
Violation:	CLOSURE CERTIFICATION NOT SENT TO CUPA
Violation Citation:	Certification signed by the owner/operator and a California registered, independent professional engineer was not submitted to the



PRELIMINARY MAP FINDINGS

Map ID  
 Direction  
 Distance  
 Distance (ft.)Site

EDR ID Number  
 EPA ID Number

Database(s)

**KETEMA AEROSPACE (Continued)**

**S103672274**

CUPA notifying that closure has been completed per the closure plan. {67450.3(c)(11)(G)}

Activity: ACTIVE

Permit Number: 109272  
 Update Date: 11/02/2012  
 Inspection Date: 05/29/2008  
 Violation Code: 6HV0201  
 Violation: WASTE CONTAINER NOT CLOSED  
 Violation Citation: Hazardous waste containers are not kept closed while in storage. CCR 66265.173(a)

Activity: ACTIVE

Permit Number: 109272  
 Update Date: 11/02/2012  
 Inspection Date: 05/29/2008  
 Violation Code: 6HV0202  
 Violation: WASTE CONTAINER W/O LABELS  
 Violation Citation: Hazardous waste containers &/or tanks are missing labels, accumulation date and/or are improperly labeled. CCR 66262.34(a)(2); 66262.34(a)(3) & 66262.34(f)

Activity: ACTIVE

Permit Number: 109272  
 Update Date: 11/02/2012  
 Inspection Date: 05/29/2008  
 Violation Code: 6HV0207  
 Violation: FIRE/EXPLOSION/RELEASE NOT MINIMIZED  
 Violation Citation: Facility not maintained &/operated to minimize possibility of fire, explosion or release. CCR 66265.31

Activity: ACTIVE

Permit Number: 109272  
 Update Date: 11/02/2012  
 Inspection Date: 05/29/2008  
 Violation Code: 6HV0235  
 Violation: WASTE NOT ACCUMULATED IN CONTAINER/TANK  
 Violation Citation: Did not accumulate waste in container or tank. 66262.34(a)(1)

Activity: ACTIVE

Permit Number: 109272  
 Update Date: 11/02/2012  
 Inspection Date: 08/05/2010  
 Violation Code: 6HV0224  
 Violation: MISMANAGED EMPTY CONTAINERS >5GALS.  
 Violation Citation: Failed to mark date on empty container larger than 5 gallons and/or manage it within one year. 66261.7(e) & (f).

Activity: ACTIVE

Permit Number: 109272  
 Update Date: 11/02/2012  
 Inspection Date: 08/05/2010  
 Violation Code: 6HV1759  
 Violation: Unit not closed within 180 days of treat  
 Violation Citation: All closure activities were not completed within 180 days after final treatment. {67450.3(c)(11)(E)}

Activity: ACTIVE

PRELIMINARY MAP FINDINGS

Map ID  
 Direction  
 Distance  
 Distance (ft.)Site

EDR ID Number

Database(s) EPA ID Number

**KETEMA AEROSPACE (Continued)**

**S103672274**

Permit Number: 109272  
 Update Date: 11/02/2012  
 Inspection Date: 08/05/2010  
 Violation Code: 6HV1761  
 Violation: CLOSURE CERTIFICATION NOT SENT TO CUPA  
 Violation Citation: Certification signed by the owner/operator and a California registered, independent professional engineer was not submitted to the CUPA notifying that closure has been completed per the closure plan. {67450.3(c)(11)(G)}  
 Activity: ACTIVE

Permit Number: 109272  
 Update Date: 11/02/2012  
 Inspection Date: 07/29/2003  
 Violation Code: 6HV1562  
 Violation: DID NOT NOTIFY OF UNIT CLOSURE  
 Violation Citation: TIERED PERMITTING-ALL UNITS:The unit has been closed and the generator has not notified DTSC and the local agency of the closure.  
 Activity: ACTIVE

Permit Number: 109272  
 Update Date: 11/02/2012  
 Inspection Date: 07/29/2003  
 Violation Code: 6HV1564  
 Violation: NO FIN ASSURANCE FOR CLOSURE  
 Violation Citation: TIERED PERMITTING-CA&PBR: No Financial Assurance for closure cost estimates.  
 Activity: ACTIVE

Permit Number: 109272  
 Update Date: 11/02/2012  
 Inspection Date: 07/29/2003  
 Violation Code: 6HV1501  
 Violation: NOT ALL UNITS IN TP NOTIFICATION  
 Violation Citation: TIERED PERMITTING: FACILITY WIDE-Not all units under PBR, CA, and CE are properly indicated on Form DTSC 1772. (Add any new units with unit sheets or correct tier on the unit sheet.)  
 Activity: ACTIVE

Permit Number: 109272  
 Update Date: 11/02/2012  
 Inspection Date: 07/29/2003  
 Violation Code: 6HV0143  
 Violation: TP NOTIFICATION INCOMPLETE/INCORRECT  
 Violation Citation: TIERED PERMITTING: TP Notification has incomplete or incorrect information. 25201  
 Activity: ACTIVE

Permit Number: 109272  
 Update Date: 11/02/2012  
 Inspection Date: 07/29/2003  
 Violation Code: 6HV0201  
 Violation: WASTE CONTAINER NOT CLOSED  
 Violation Citation: Hazardous waste containers are not kept closed while in storage. CCR 66265.173(a)  
 Activity: ACTIVE

PRELIMINARY MAP FINDINGS

Map ID  
 Direction  
 Distance  
 Distance (ft.)Site

EDR ID Number  
 EPA ID Number

Database(s)

**KETEMA AEROSPACE (Continued)**

**S103672274**

Permit Number: 109272  
 Update Date: 11/02/2012  
 Inspection Date: 07/29/2003  
 Violation Code: 6HV0202  
 Violation: WASTE CONTAINER W/O LABELS  
 Violation Citation: Hazardous waste containers &/or tanks are missing labels, accumulation date and/or are improperly labeled. CCR 66262.34(a)(2); 66262.34(a)(3) & 66262.34(f)  
 Activity: ACTIVE

Permit Number: 109272  
 Update Date: 11/02/2012  
 Inspection Date: 07/29/2003  
 Violation Code: 6HV0204  
 Violation: WASTE CONTAINER:IMPROPER MGMT  
 Violation Citation: Hazardous waste storage container is not handled or stored in a manner which will prevent leaks or rupture. CCR 66265.173  
 Activity: ACTIVE

Permit Number: 109272  
 Update Date: 11/02/2012  
 Inspection Date: 07/29/2003  
 Violation Code: 6HV1611  
 Violation: IMPROPER CLOSURE OF HW TANK UNIT  
 Violation Citation: Failed to properly complete and/or document closure for a hazardous waste tank system. 67383.3 & 66265.197(a)&(b)  
 Activity: ACTIVE

**UST:**

UST Name: UNDERGROUND TANK 109272 T001  
 Last Update: 2012-11-02 14:17:38  
 Permit Number: 109272  
 Tank Type: SINGLE WALL  
 Additional Id: NT0743-1 INDUSTRIAL WASTE PROCESSING OVERFLOW  
 Capacity Gallons: 220  
 UST Contents: Not reported  
 Other Content Info: INDUSTRIAL WASTE PROCESSING OV  
 Reg Status: CLOSED  
 Remove Close Date: 1987-01-12 00:00:00  
 Year Installed: Not reported  
 Pipe Type: Not reported  
 Delivery System: Not reported  
 Monitor Code: 90  
 UST Monitor Method: NO MONITORING ALTERNATIVE SELECTED. VERIFY AND ENTER MONITORING ALTERNATIVE DURING INSPECTION.

UST Name: UNDERGROUND TANK 109272 T002  
 Last Update: 2012-11-02 14:17:38  
 Permit Number: 109272  
 Tank Type: UNKNOWN  
 Additional Id: 1601  
 Capacity Gallons: 1000  
 UST Contents: REGULAR UNLEADED  
 Other Content Info: REGULAR UNLEADED  
 Reg Status: REMOVED  
 Remove Close Date: 1986-11-08 00:00:00  
 Year Installed: 1964-01-01 00:00:00

PRELIMINARY MAP FINDINGS

Map ID  
 Direction  
 Distance  
 Distance (ft.)Site

EDR ID Number

Database(s) EPA ID Number

**KETEMA AEROSPACE (Continued)**

**S103672274**

Pipe Type: Not reported  
 Delivery System: Not reported  
 Monitor Code: 90  
 UST Monitor Method: NO MONITORING ALTERNATIVE SELECTED. VERIFY AND ENTER MONITORING ALTERNATIVE DURING INSPECTION.

UST Name: UNDERGROUND TANK 109272 T003  
 Last Update: 2012-11-02 14:17:38  
 Permit Number: 109272  
 Tank Type: SINGLE WALL  
 Additional Id: 3  
 Capacity Gallons: 250  
 UST Contents: Not reported  
 Other Content Info: WASTE OIL  
 Reg Status: CLOSED  
 Remove Close Date: 1988-03-24 00:00:00  
 Year Installed: Not reported  
 Pipe Type: Not reported  
 Delivery System: Not reported  
 Monitor Code: 90  
 UST Monitor Method: NO MONITORING ALTERNATIVE SELECTED. VERIFY AND ENTER MONITORING ALTERNATIVE DURING INSPECTION.

UST Name: UNDERGROUND TANK 109272 T004  
 Last Update: 2012-11-02 14:17:38  
 Permit Number: 109272  
 Tank Type: SINGLE WALL  
 Additional Id: 4  
 Capacity Gallons: 250  
 UST Contents: Not reported  
 Other Content Info: WASTE OIL  
 Reg Status: CLOSED  
 Remove Close Date: 1988-03-24 00:00:00  
 Year Installed: Not reported  
 Pipe Type: Not reported  
 Delivery System: Not reported  
 Monitor Code: 90  
 UST Monitor Method: NO MONITORING ALTERNATIVE SELECTED. VERIFY AND ENTER MONITORING ALTERNATIVE DURING INSPECTION.

UST Name: UNDERGROUND TANK 109272 T005  
 Last Update: 2012-11-02 14:17:38  
 Permit Number: 109272  
 Tank Type: SINGLE WALL  
 Additional Id: 5 PAINT AND SOLVENT TANK WAS MADE OF WOOD  
 Capacity Gallons: 500  
 UST Contents: Not reported  
 Other Content Info: PAINT AND SOLVENT TANK WAS MAD  
 Reg Status: REMOVED  
 Remove Close Date: 1988-01-05 00:00:00  
 Year Installed: Not reported  
 Pipe Type: Not reported  
 Delivery System: Not reported  
 Monitor Code: 07  
 UST Monitor Method: SW TANK SW PRESSURE PIPE W/RESTRICTIVE LLD W/DAILY RECONCILIATION OR WEEKLY GAUGING: TANK AND PIPE TEST ANNUALLY

PRELIMINARY MAP FINDINGS

Map ID  
 Direction  
 Distance  
 Distance (ft.)Site

EDR ID Number  
 EPA ID Number

Database(s)

**KETEMA AEROSPACE (Continued)**

**S103672274**

Name: SENIOR FLEXONICS, INC - KETEMA  
 Address: 790 GREENFIELD DR  
 City,State,Zip: EL CAJON, CA 92021  
 Permit Number: 109272  
 Business Type: 6HK50  
 EPA Id Number: CAD047784574  
 APN: 483-040-22-00  
 Last HMMD Inspection: 08/05/2010  
 Facility Telephone: 619-588-3305  
 Permit Status: OPEN  
 Permit Expiration: 03/31/2013  
 Date Last Updated: 11/02/2012  
 Facility Owner: SENIOR FLEXONICS, INC  
 Facility Mailing Address: 790 GREENFIELD DR  
 Facility Mailing City: EL CAJON  
 Facility Mailing State: CA  
 Facility Mailing Zip: 92021-3101  
 UST Owner: Not reported  
 Handle Regulated Hazmat: Y  
 Own Or Operate UST: Not reported  
 Subject To APSA: Not reported  
 Generate Haz Waste: Y  
 Treat Haz Waste: Y  
 Generate Medical Waste: Not reported

Inventory Active Permits (not SQG Medical):

Permit Number: 109272  
 Update Date: 11/02/2012  
 Case Number: 74-86-2  
 Name: ACETYLENE  
 Other Information: Not reported  
 Material Waste: Material  
 Hazardous Categories 1: FIRE  
 Hazardous Categories 2: PRESSURE RELEASE

Permit Number: 109272  
 Update Date: 11/02/2012  
 Case Number: 67-73-0  
 Name: ALCOHOL, 2-PROPANOL CLASS 10  
 Other Information: Not reported  
 Material Waste: Material  
 Hazardous Categories 1: FIRE  
 Hazardous Categories 2: Not reported

Permit Number: 109272  
 Update Date: 11/02/2012  
 Case Number: MIXTURE  
 Name: ALPHA I - DETERGENT  
 Other Information: Not reported  
 Material Waste: Material  
 Hazardous Categories 1: ACUTE  
 Hazardous Categories 2: Not reported

Permit Number: 109272  
 Update Date: 11/02/2012  
 Case Number: 7440-37-1  
 Name: ARGON GAS  
 Other Information: Not reported

PRELIMINARY MAP FINDINGS

Map ID  
 Direction  
 Distance  
 Distance (ft.)Site

EDR ID Number

Database(s) EPA ID Number

**KETEMA AEROSPACE (Continued)**

**S103672274**

Material Waste:	Material
Hazardous Categories 1:	PRESSURE RELEASE
Hazardous Categories 2:	ACUTE
Permit Number:	109272
Update Date:	11/02/2012
Case Number:	MIXTURE
Name:	ARGON(95%) HYDROGEN(5%, 1333-74-0
Other Information:	Not reported
Material Waste:	Material
Hazardous Categories 1:	PRESSURE RELEASE
Hazardous Categories 2:	Not reported
Permit Number:	109272
Update Date:	11/02/2012
Case Number:	7440-37-1
Name:	ARGON, LIQUID
Other Information:	Not reported
Material Waste:	Material
Hazardous Categories 1:	PRESSURE RELEASE
Hazardous Categories 2:	Not reported
Permit Number:	109272
Update Date:	11/02/2012
Case Number:	112-34-5
Name:	BLUE GOLD CLEANER 2-(2-BUTOXYETHOXY) ETHANOL
Other Information:	Not reported
Material Waste:	Material
Hazardous Categories 1:	ACUTE
Hazardous Categories 2:	CHRONIC
Permit Number:	109272
Update Date:	11/02/2012
Case Number:	Not reported
Name:	CARCINOGENS &/OR REPRODUCTIVE TOXINS
Other Information:	BELOW STATE DISCLOSURE AMTS ARE/MAY BE ON SITE
Material Waste:	Not reported
Hazardous Categories 1:	Not reported
Hazardous Categories 2:	Not reported
Permit Number:	109272
Update Date:	11/02/2012
Case Number:	1310-73-2
Name:	CAUSTIC SODA
Other Information:	Not reported
Material Waste:	Material
Hazardous Categories 1:	REACTIVE
Hazardous Categories 2:	Not reported
Permit Number:	109272
Update Date:	11/02/2012
Case Number:	1310-73-2
Name:	DEGREASING TANK #7 (CAUSTIC SODA)
Other Information:	Not reported
Material Waste:	Material
Hazardous Categories 1:	ACUTE
Hazardous Categories 2:	Not reported

PRELIMINARY MAP FINDINGS

Map ID  
 Direction  
 Distance  
 Distance (ft.)Site

EDR ID Number  
 EPA ID Number

Database(s)

**KETEMA AEROSPACE (Continued)**

**S103672274**

Permit Number: 109272  
 Update Date: 11/02/2012  
 Case Number: 1310-73-2  
 Name: DEGREASING TANK #9 SODIUM HYDROXIDE  
 Other Information: Not reported  
 Material Waste: Material  
 Hazardous Categories 1: ACUTE  
 Hazardous Categories 2: Not reported

Permit Number: 109272  
 Update Date: 11/02/2012  
 Case Number: 1330-20-7  
 Name: DESOTO 110 SOLVENT CLEANER  
 Other Information: Not reported  
 Material Waste: Material  
 Hazardous Categories 1: FIRE  
 Hazardous Categories 2: Not reported

Permit Number: 109272  
 Update Date: 11/02/2012  
 Case Number: 7440-02-0  
 Name: FLAME SPRAY POWDER (NI- 48%, CR-7%)  
 Other Information: Not reported  
 Material Waste: Material  
 Hazardous Categories 1: ACUTE  
 Hazardous Categories 2: CHRONIC

Permit Number: 109272  
 Update Date: 11/02/2012  
 Case Number: 7440-59-7  
 Name: HELIUM  
 Other Information: Not reported  
 Material Waste: Material  
 Hazardous Categories 1: PRESSURE RELEASE  
 Hazardous Categories 2: Not reported

Permit Number: 109272  
 Update Date: 11/02/2012  
 Case Number: 7664-39-3  
 Name: HYDROFLUORIC ACID, 49%  
 Other Information: Not reported  
 Material Waste: Material  
 Hazardous Categories 1: REACTIVE  
 Hazardous Categories 2: EXTREMELY HAZARDOUS

Permit Number: 109272  
 Update Date: 11/02/2012  
 Case Number: 133-74-0  
 Name: HYDROGEN, FLAME SPRAY H2  
 Other Information: Not reported  
 Material Waste: Material  
 Hazardous Categories 1: FIRE  
 Hazardous Categories 2: PRESSURE RELEASE

Permit Number: 109272  
 Update Date: 11/02/2012  
 Case Number: 67-63-0

PRELIMINARY MAP FINDINGS

Map ID  
 Direction  
 Distance  
 Distance (ft.)Site

EDR ID Number  
 EPA ID Number

Database(s)

**KETEMA AEROSPACE (Continued)**

**S103672274**

Name:	ISOPROPYL ALCOHOL
Other Information:	Not reported
Material Waste:	Material
Hazardous Categories 1:	FIRE
Hazardous Categories 2:	ACUTE
Permit Number:	109272
Update Date:	11/02/2012
Case Number:	MIXTURE
Name:	KODAK DEVELOPER REPLENISHER PART A
Other Information:	Not reported
Material Waste:	Material
Hazardous Categories 1:	ACUTE
Hazardous Categories 2:	Not reported
Permit Number:	109272
Update Date:	11/02/2012
Case Number:	MIXTURE
Name:	KODAK FIXER & REPLENISHER PART B
Other Information:	Not reported
Material Waste:	Material
Hazardous Categories 1:	ACUTE
Hazardous Categories 2:	Not reported
Permit Number:	109272
Update Date:	11/02/2012
Case Number:	108-10-1
Name:	METHYL ISOBUTYL KETONE
Other Information:	Not reported
Material Waste:	Material
Hazardous Categories 1:	FIRE
Hazardous Categories 2:	ACUTE
Permit Number:	109272
Update Date:	11/02/2012
Case Number:	MIXTURE
Name:	NICOBRAZ 520 CEMENT
Other Information:	Not reported
Material Waste:	Material
Hazardous Categories 1:	ACUTE
Hazardous Categories 2:	CHRONIC
Permit Number:	109272
Update Date:	11/02/2012
Case Number:	MIXTURE
Name:	NICOBRAZ520 CEMENT
Other Information:	Not reported
Material Waste:	Material
Hazardous Categories 1:	ACUTE
Hazardous Categories 2:	CHRONIC
Permit Number:	109272
Update Date:	11/02/2012
Case Number:	7697-37-2
Name:	NITRIC ACID 42%
Other Information:	Not reported
Material Waste:	Material



PRELIMINARY MAP FINDINGS

Map ID  
 Direction  
 Distance  
 Distance (ft.)Site

EDR ID Number  
 EPA ID Number

Database(s)

**KETEMA AEROSPACE (Continued)**

**S103672274**

Hazardous Categories 1:	REACTIVE
Hazardous Categories 2:	Not reported
Permit Number:	109272
Update Date:	11/02/2012
Case Number:	7664-39-3
Name:	NITRIC ACID 14-16%; HYDROFLOURIC ACID 2-3% - TANK #11
Other Information:	Not reported
Material Waste:	Material
Hazardous Categories 1:	ACUTE
Hazardous Categories 2:	CHRONIC
Permit Number:	109272
Update Date:	11/02/2012
Case Number:	7697-37-2
Name:	NITRIC ACID 30-40%; HYDROFLOURIC ACID 2-3% - TANK #14
Other Information:	Not reported
Material Waste:	Material
Hazardous Categories 1:	ACUTE
Hazardous Categories 2:	CHRONIC
Permit Number:	109272
Update Date:	11/02/2012
Case Number:	7697-37-2
Name:	NITRIC ACID PICKLE TANK (30%, 50% 938 LBS) #12 TANK
Other Information:	Not reported
Material Waste:	Material
Hazardous Categories 1:	ACUTE
Hazardous Categories 2:	EXTREMELY HAZARDOUS
Permit Number:	109272
Update Date:	11/02/2012
Case Number:	7727-37-9
Name:	NITROGEN
Other Information:	Not reported
Material Waste:	Material
Hazardous Categories 1:	PRESSURE RELEASE
Hazardous Categories 2:	Not reported
Permit Number:	109272
Update Date:	11/02/2012
Case Number:	7727-37-9
Name:	NITROGEN, LIQUID
Other Information:	Not reported
Material Waste:	Material
Hazardous Categories 1:	PRESSURE RELEASE
Hazardous Categories 2:	CRYOGENIC
Permit Number:	109272
Update Date:	11/02/2012
Case Number:	8002-05-9
Name:	OILS, LUBRICATING
Other Information:	LUBRICATING OILS: TELLUS, DTE, VACTRA
Material Waste:	Material
Hazardous Categories 1:	ACUTE
Hazardous Categories 2:	Not reported

PRELIMINARY MAP FINDINGS

Map ID  
 Direction  
 Distance  
 Distance (ft.)Site

EDR ID Number  
 EPA ID Number

Database(s)

**KETEMA AEROSPACE (Continued)**

**S103672274**

Permit Number: 109272  
 Update Date: 11/02/2012  
 Case Number: 7782-44-7  
 Name: OXYGEN  
 Other Information: Not reported  
 Material Waste: Material  
 Hazardous Categories 1: FIRE  
 Hazardous Categories 2: PRESSURE RELEASE

Permit Number: 109272  
 Update Date: 11/02/2012  
 Case Number: 7782-44-7  
 Name: OXYGEN, LIQUID  
 Other Information: Not reported  
 Material Waste: Material  
 Hazardous Categories 1: FIRE  
 Hazardous Categories 2: PRESSURE RELEASE

Permit Number: 109272  
 Update Date: 11/02/2012  
 Case Number: MIXTURE  
 Name: PENETRANT, TRACER TECH P-314D  
 Other Information: Not reported  
 Material Waste: Material  
 Hazardous Categories 1: CHRONIC  
 Hazardous Categories 2: Not reported

Permit Number: 109272  
 Update Date: 11/02/2012  
 Case Number: 74-98-6  
 Name: PROPANE, LIQUID  
 Other Information: Not reported  
 Material Waste: Material  
 Hazardous Categories 1: FIRE  
 Hazardous Categories 2: PRESSURE RELEASE

Permit Number: 109272  
 Update Date: 11/02/2012  
 Case Number: 8052-41-3  
 Name: STODDARD SOLVENT  
 Other Information: Not reported  
 Material Waste: Material  
 Hazardous Categories 1: ACUTE  
 Hazardous Categories 2: CHRONIC

Permit Number: 109272  
 Update Date: 11/02/2012  
 Case Number: 7664-93-9  
 Name: SULFURIC ACID  
 Other Information: Not reported  
 Material Waste: Material  
 Hazardous Categories 1: REACTIVE  
 Hazardous Categories 2: Not reported

Permit Number: 109272  
 Update Date: 11/02/2012  
 Case Number: 7664-93-9

PRELIMINARY MAP FINDINGS

Map ID  
 Direction  
 Distance  
 Distance (ft.)Site

EDR ID Number

Database(s) EPA ID Number

**KETEMA AEROSPACE (Continued)**

**S103672274**

Name: SULFURIC ACID 20%  
 Other Information: Not reported  
 Material Waste: Material  
 Hazardous Categories 1: ACUTE  
 Hazardous Categories 2: Not reported

Permit Number: 109272  
 Update Date: 11/02/2012  
 Case Number: 7632-00-0  
 Name: THOROGARD (COOLING TOWER TREATMENT)  
 Other Information: Not reported  
 Material Waste: Material  
 Hazardous Categories 1: ACUTE  
 Hazardous Categories 2: Not reported

Permit Number: 109272  
 Update Date: 11/02/2012  
 Case Number: MIXTURE  
 Name: TURCO VITRO-KLENE  
 Other Information: Not reported  
 Material Waste: Material  
 Hazardous Categories 1: ACUTE  
 Hazardous Categories 2: CHRONIC

Permit Number: 109272  
 Update Date: 11/02/2012  
 Case Number: MIXTURE  
 Name: WASTE 123 UNSPECIFIED ALKALINE SOL'N  
 Other Information: 1-OUNCES VITROKLENE PER GALLON 180-F  
 Material Waste: Waste  
 Hazardous Categories 1: Not reported  
 Hazardous Categories 2: Not reported

Permit Number: 109272  
 Update Date: 11/02/2012  
 Case Number: Not reported  
 Name: WASTE 123 UNSPECIFIED ALKALINE SOL'N  
 Other Information: WASTE ALKALINE SOLUTION  
 Material Waste: Waste  
 Hazardous Categories 1: Not reported  
 Hazardous Categories 2: Not reported

Permit Number: 109272  
 Update Date: 11/02/2012  
 Case Number: Not reported  
 Name: WASTE 134 AQUEOUS SOL'N W/LESS 10% ORG  
 Other Information: PURGE WATER W/TCE  
 Material Waste: Waste  
 Hazardous Categories 1: Not reported  
 Hazardous Categories 2: Not reported

Permit Number: 109272  
 Update Date: 11/02/2012  
 Case Number: Not reported  
 Name: WASTE 135 UNSPECIFIED AQUEOUS SOL'N  
 Other Information: DYE PENETRANT  
 Material Waste: Waste

PRELIMINARY MAP FINDINGS

Map ID  
 Direction  
 Distance  
 Distance (ft.)Site

EDR ID Number  
 EPA ID Number

Database(s)

**KETEMA AEROSPACE (Continued)**

**S103672274**

Hazardous Categories 1: Not reported  
 Hazardous Categories 2: Not reported

Permit Number: 109272  
 Update Date: 11/02/2012  
 Case Number: Not reported  
 Name: WASTE 181 INORGANIC SOLID WASTE (OTHER)  
 Other Information: ACID SCRUBBER SLUDGE  
 Material Waste: Waste  
 Hazardous Categories 1: Not reported  
 Hazardous Categories 2: Not reported

Permit Number: 109272  
 Update Date: 11/02/2012  
 Case Number: Not reported  
 Name: WASTE 181 INORGANIC SOLID WASTE (OTHER)  
 Other Information: FILTERS WITH SILVER  
 Material Waste: Waste  
 Hazardous Categories 1: Not reported  
 Hazardous Categories 2: Not reported

Permit Number: 109272  
 Update Date: 11/02/2012  
 Case Number: Not reported  
 Name: WASTE 181 INORGANIC SOLID WASTE (OTHER)\*  
 Other Information: FILTERS WITH CHROMIUM  
 Material Waste: Waste  
 Hazardous Categories 1: Not reported  
 Hazardous Categories 2: Not reported

Permit Number: 109272  
 Update Date: 11/02/2012  
 Case Number: Not reported  
 Name: WASTE 214 UNSPEC SOLVENT MIXTURE  
 Other Information: MIXED SOLVENT WASTE, IPA  
 Material Waste: Waste  
 Hazardous Categories 1: Not reported  
 Hazardous Categories 2: Not reported

Permit Number: 109272  
 Update Date: 11/02/2012  
 Case Number: Not reported  
 Name: WASTE 223 UNSPEC OIL CONTAINING WASTE  
 Other Information: OILY WATER  
 Material Waste: Waste  
 Hazardous Categories 1: Not reported  
 Hazardous Categories 2: Not reported

Permit Number: 109272  
 Update Date: 11/02/2012  
 Case Number: Not reported  
 Name: WASTE 352 ORGANIC SOLIDS (OTHER)  
 Other Information: FLAMMABLE SOLIDS;RAGS ETC  
 Material Waste: Waste  
 Hazardous Categories 1: Not reported  
 Hazardous Categories 2: Not reported

PRELIMINARY MAP FINDINGS

Map ID  
 Direction  
 Distance  
 Distance (ft.)Site

EDR ID Number  
 EPA ID Number

Database(s)

**KETEMA AEROSPACE (Continued)**

**S103672274**

Permit Number:	109272
Update Date:	11/02/2012
Case Number:	Not reported
Name:	WASTE 352 ORGANIC SOLIDS (OTHER)
Other Information:	OILY ABSORBANT
Material Waste:	Waste
Hazardous Categories 1:	Not reported
Hazardous Categories 2:	Not reported
Permit Number:	109272
Update Date:	11/02/2012
Case Number:	112-34-5
Name:	WASTE 352 ORGANIC SOLIDS (OTHER)-
Other Information:	5.5% BLUE GOLD 160F
Material Waste:	Waste
Hazardous Categories 1:	Not reported
Hazardous Categories 2:	Not reported
Permit Number:	109272
Update Date:	11/02/2012
Case Number:	Not reported
Name:	WASTE 352 ORGANIC SOLIDS (OTHER)%
Other Information:	ULTRASONIC CLEANER TANK 16 TURCO 4215
Material Waste:	Waste
Hazardous Categories 1:	Not reported
Hazardous Categories 2:	Not reported
Permit Number:	109272
Update Date:	11/02/2012
Case Number:	Not reported
Name:	WASTE 352 ORGANIC SOLIDS (OTHER)*
Other Information:	5.5% BLUE GOLD 160F
Material Waste:	Waste
Hazardous Categories 1:	Not reported
Hazardous Categories 2:	Not reported
Permit Number:	109272
Update Date:	11/02/2012
Case Number:	Not reported
Name:	WASTE 461 PAINT SLUDGE
Other Information:	Not reported
Material Waste:	Waste
Hazardous Categories 1:	Not reported
Hazardous Categories 2:	Not reported
Permit Number:	109272
Update Date:	11/02/2012
Case Number:	Not reported
Name:	WASTE 491 UNSPECIFIED SLUDGE WASTE
Other Information:	RESIN BEADS
Material Waste:	Waste
Hazardous Categories 1:	Not reported
Hazardous Categories 2:	Not reported
Permit Number:	109272
Update Date:	11/02/2012
Case Number:	Not reported

PRELIMINARY MAP FINDINGS

Map ID  
 Direction  
 Distance  
 Distance (ft.)Site

EDR ID Number  
 EPA ID Number

Database(s)

**KETEMA AEROSPACE (Continued)**

**S103672274**

Name: WASTE 541 PHOTOCHEM/PHOTOPROC WASTE  
 Other Information: DEVELOPER  
 Material Waste: Waste  
 Hazardous Categories 1: Not reported  
 Hazardous Categories 2: Not reported

Permit Number: 109272  
 Update Date: 11/02/2012  
 Case Number: Not reported  
 Name: WASTE 792 LIQUIDS W/PH <OR= 2 W/METALS  
 Other Information: NITRIC ACID  
 Material Waste: Waste  
 Hazardous Categories 1: Not reported  
 Hazardous Categories 2: Not reported

Permit Number: 109272  
 Update Date: 11/02/2012  
 Case Number: Not reported  
 Name: WASTE 792 LIQUIDS W/PH <OR= 2 W/METALS  
 Other Information: NITRIC, HF DETERGENT  
 Material Waste: Waste  
 Hazardous Categories 1: Not reported  
 Hazardous Categories 2: Not reported

Violations Active Permits:

Permit Number: 109272  
 Update Date: 11/02/2012  
 Inspection Date: 08/27/2004  
 Violation Code: 6HV1757  
 Violation: NO UNIT WRITTEN CLOSURE PLAN  
 Violation Citation: Facility does not have an adequate written closure plan (plan must specify how & when each unit will be closed, equipment decontamination steps & procedures, expected year of closure, and estimated time required to close each unit). {67450.3(c)(11)}

Activity: ACTIVE

Permit Number: 109272  
 Update Date: 11/02/2012  
 Inspection Date: 08/27/2004  
 Violation Code: 6HV0145  
 Violation: ERM REPORT NOT SUBMITTED TO HMD  
 Violation Citation: Excluded recyclable materials report not submitted biennially to HMD &/or available. 25143.10

Activity: ACTIVE

Permit Number: 109272  
 Update Date: 11/02/2012  
 Inspection Date: 08/27/2004  
 Violation Code: 6HV0201  
 Violation: WASTE CONTAINER NOT CLOSED  
 Violation Citation: Hazardous waste containers are not kept closed while in storage. CCR 66265.173(a)

Activity: ACTIVE

Permit Number: 109272  
 Update Date: 11/02/2012  
 Inspection Date: 08/27/2004

PRELIMINARY MAP FINDINGS

Map ID  
 Direction  
 Distance  
 Distance (ft.)Site

EDR ID Number

Database(s) EPA ID Number

**KETEMA AEROSPACE (Continued)**

**S103672274**

Violation Code: Violation: Violation Citation:  Activity:  Permit Number: Update Date: Inspection Date: Violation Code: Violation: Violation Citation:  Activity:  Permit Number: Update Date: Inspection Date: Violation Code: Violation: Violation Citation:  Activity:  Permit Number: Update Date: Inspection Date: Violation Code: Violation: Violation Citation:  Activity:  Permit Number: Update Date: Inspection Date: Violation Code: Violation: Violation Citation:  Activity:  Permit Number: Update Date: Inspection Date: Violation Code: Violation: Violation Citation:  Activity:  Permit Number: Update Date: Inspection Date: Violation Code: Violation: Violation Citation:  Activity:  Permit Number: Update Date: Inspection Date:	6HV0202 WASTE CONTAINER W/O LABELS Hazardous waste containers &/or tanks are missing labels, accumulation date and/or are improperly labeled. CCR 66262.34(a)(2); 66262.34(a)(3) & 66262.34(f) ACTIVE  109272 11/02/2012 08/27/2004 6HV0216 HAZMATS WITHOUT PROPER LABELS Hazardous materials have not been adequately labeled within 10 days & are now declared hazardous waste. HSC 25124(b)(3)(A) & 66262.34(f) ACTIVE  109272 11/02/2012 08/27/2004 6HV0304 WASTE DETERMINATION NOT MADE Generator of a waste has not determined if that waste is a hazardous waste as defined by law. CCR 66262.11 & 66260.200( c) ACTIVE  109272 11/02/2012 08/27/2004 6HV0401 TRAINING RECORDS UNAVAILABLE Personnel training records are not maintained to document compliance with requirements for current and former employees. CCR 66265.16(d)&(e) ACTIVE  109272 11/02/2012 08/27/2004 6HV1006 HMBP: INVENTORY INADEQUATE Business Plan inventory does not list all hazardous materials on site in disclosable quantities. HSC 25504(a),25503.5 ACTIVE  109272 11/02/2012 08/27/2004 6HV1009 HMBP: INADEQUATE SITE MAP Business Plan does not have a site map which provides sufficient or complete information for emergency response agencies. HSC 25509(a)(5) & 25505(a)(2) ACTIVE  109272 11/02/2012 08/27/2004
---	---

PRELIMINARY MAP FINDINGS

Map ID  
 Direction  
 Distance  
 Distance (ft.)Site

EDR ID Number  
 EPA ID Number

Database(s)

**KETEMA AEROSPACE (Continued)**

**S103672274**

Violation Code: Violation: Violation Citation:  Activity:  Permit Number: Update Date: Inspection Date: Violation Code: Violation: Violation Citation:  Activity:  Permit Number: Update Date: Inspection Date: Violation Code: Violation: Violation Citation:  Activity:  Permit Number: Update Date: Inspection Date: Violation Code: Violation: Violation Citation:  Activity:  Permit Number: Update Date: Inspection Date: Violation Code: Violation: Violation Citation:  Activity:  Permit Number: Update Date:	6HV1710 UNIT SITE MAP/PLOT PLAN IS INADEQUATE Site map/plot plan does not adequately show the location of all regulated treatment units. All FTUs: Title 19 CCR section 2729.2(a)(3) & {CE: 25201.5(d)(7); CA: 25200.3(e); PBR: 67450.2(b)(3)(B)} ACTIVE  109272 11/02/2012 08/27/2004 6HV1742 NO PE WRITTEN ASSESSMENT OBTAINED Facility has not obtained a written statement/assessment signed by an independent, California registered professional engineer (PE) certifying that tank system and secondary containment for tanks or containers meet all the design requirements of Title 22 CCR. For the CA tier, treatment in "containers" does not require a written statement signed by a PE for the containment area. {66264.175(c); & 66265.190 through 66265.202; PBR: 67450.3(c)(9) & (12); For CA 25200.3( c)(4)} ACTIVE  109272 11/02/2012 08/27/2004 6HV1745 ANNUAL WASTE MINIM. CERT. INADEQ/MISSING Annual waste minimization certification not properly completed/submitted to CUPA (must outline waste minimization program -as economically feasible- and state that treatment is in accordance with waste minimization program). {CA units: 25202.9 & 25200.3( c)(2); PBR 66262.45( c)} ACTIVE  109272 11/02/2012 08/27/2004 6HV1751 PBR NOTIFICATION NOT FILED/RENEWED PBR notification not renewed/filed annually (due by January 1) or sooner {if significant change(s) occurred}. {67450.3(c)(1) & (c)(2)} ACTIVE  109272 11/02/2012 08/27/2004 6HV1756 WRITTEN ANALYSIS PLAN INADEQUATE/ABSENT Written waste analysis plan does not exist or is inadequate in specifying parameters of analysis, testing methods, frequency of analysis and sampling methods used to obtain representative samples. {66265.13(b) & 67450.3(c)(9)(A)} ACTIVE  109272 11/02/2012
---	---



PRELIMINARY MAP FINDINGS

Map ID  
 Direction  
 Distance  
 Distance (ft.)Site

EDR ID Number

Database(s) EPA ID Number

**KETEMA AEROSPACE (Continued)**

**S103672274**

Inspection Date: 01/02/2007  
 Violation Code: 6HV0201  
 Violation: WASTE CONTAINER NOT CLOSED  
 Violation Citation: Hazardous waste containers are not kept closed while in storage. CCR 66265.173(a)  
 Activity: ACTIVE

Permit Number: 109272  
 Update Date: 11/02/2012  
 Inspection Date: 01/02/2007  
 Violation Code: 6HV0202  
 Violation: WASTE CONTAINER W/O LABELS  
 Violation Citation: Hazardous waste containers &/or tanks are missing labels, accumulation date and/or are improperly labeled. CCR 66262.34(a)(2); 66262.34(a)(3) & 66262.34(f)  
 Activity: ACTIVE

Permit Number: 109272  
 Update Date: 11/02/2012  
 Inspection Date: 01/02/2007  
 Violation Code: 6HV0207  
 Violation: FIRE/EXPLOSION/RELEASE NOT MINIMIZED  
 Violation Citation: Facility not maintained &/operated to minimize possibility of fire, explosion or release. CCR 66265.31  
 Activity: ACTIVE

Permit Number: 109272  
 Update Date: 11/02/2012  
 Inspection Date: 01/02/2007  
 Violation Code: 6HV0404  
 Violation: SPILL CONTROL EQUIPMT NOT AVAILABLE  
 Violation Citation: Spill or fire control equipment is not available and/or not maintained. CCR 66265.32( c),(d)  
 Activity: ACTIVE

Permit Number: 109272  
 Update Date: 11/02/2012  
 Inspection Date: 01/02/2007  
 Violation Code: 6HV1009  
 Violation: HMBP: INADEQUATE SITE MAP  
 Violation Citation: Business Plan does not have a site map which provides sufficient or complete information for emergency response agencies. HSC 25509(a)(5) & 25505(a)(2)  
 Activity: ACTIVE

Permit Number: 109272  
 Update Date: 11/02/2012  
 Inspection Date: 01/02/2007  
 Violation Code: 6HV1018  
 Violation: INVENTORY INCOMPLETE/NOT AMENDED  
 Violation Citation: Inventory not amended for 100% increase of hazardous material onsite or inventory is incomplete. 25509, 25510  
 Activity: ACTIVE

Permit Number: 109272  
 Update Date: 11/02/2012  
 Inspection Date: 01/02/2007

PRELIMINARY MAP FINDINGS

Map ID  
 Direction  
 Distance  
 Distance (ft.)Site

EDR ID Number  
 EPA ID Number

Database(s)

**KETEMA AEROSPACE (Continued)**

**S103672274**

Violation Code: 6HV0301  
 Violation: HAZWASTE:UNAUTHORIZED DISPOSAL  
 Violation Citation: Disposal or causing the disposal of hazardous waste to an unauthorized point (ground, storm drain, sewer system, trash, or air). HSC 25189.5(a) or 25189(d)  
 Activity: ACTIVE

Permit Number: 109272  
 Update Date: 11/02/2012  
 Inspection Date: 01/02/2007  
 Violation Code: 6HV0216  
 Violation: HAZMATS WITHOUT PROPER LABELS  
 Violation Citation: Hazardous materials have not been adequately labeled within 10 days & are now declared hazardous waste. HSC 25124(b)(3)(A) & 66262.34(f)  
 Activity: ACTIVE

Permit Number: 109272  
 Update Date: 11/02/2012  
 Inspection Date: 01/02/2007  
 Violation Code: 6HV0224  
 Violation: MISMANAGED EMPTY CONTAINERS >5GALS.  
 Violation Citation: Failed to mark date on empty container larger than 5 gallons and/or manage it within one year. 66261.7(e) & (f).  
 Activity: ACTIVE

Permit Number: 109272  
 Update Date: 11/02/2012  
 Inspection Date: 01/12/2007  
 Violation Code: 6HV1706  
 Violation: WRONG TIER FOR WASTE ID/TYPE/TREATMT.  
 Violation Citation: Waste identification, waste type, and/or treatment method not correct for the tier(s) indicated. {CE: 25201.5; CEL: 25201.14(a); CA: 25200.3; PBR: 67450.3(c)(4) and 67450.11}  
 Activity: ACTIVE

Permit Number: 109272  
 Update Date: 11/02/2012  
 Inspection Date: 01/12/2007  
 Violation Code: 6HV1714  
 Violation: IMPROPER/INADEQUATE UNIT CLOSURE  
 Violation Citation: Improper/inadequate closure of treatment unit (closure includes removal or decontamination of equipment, waste residues, containment systems, soils and/or structures). {CE: 25201.5(d)(8)(A); CEL: 25201.14(c)(1); CA: 25200.3(g)(1); PBR: 67450.3(c)(11)}  
 Activity: ACTIVE

Permit Number: 109272  
 Update Date: 11/02/2012  
 Inspection Date: 01/12/2007  
 Violation Code: 6HV1716  
 Violation: INADEQ/NO WRITTEN UNIT OPERATING INSTR.  
 Violation Citation: Inadequate or no written operating instructions for treatment unit (must include for every unit: how to operate unit, how to perform waste treatment, and how to manage residuals AND records of the dates, volumes, and types of wastes treated). Records must be kept 3 years for CE; 5 years for CA; or until closure for PBR unit. {CE: 25201.5(d)(3)&(5); CEL: 25201.14(c)(1); CA: 25200.3(c)(6) & (7); PBR:

PRELIMINARY MAP FINDINGS

Map ID  
 Direction  
 Distance  
 Distance (ft.)Site

EDR ID Number  
 EPA ID Number

Database(s)

**KETEMA AEROSPACE (Continued)**

**S103672274**

67450.3(c)(9)(D) and 66265.73(a) & (b)(1)  
 Activity: ACTIVE

Permit Number: 109272  
 Update Date: 11/02/2012  
 Inspection Date: 01/12/2007  
 Violation Code: 6HV1756  
 Violation: WRITTEN ANALYSIS PLAN INADEQUATE/ABSENT  
 Violation Citation: Written waste analysis plan does not exist or is inadequate in specifying parameters of analysis, testing methods, frequency of analysis and sampling methods used to obtain representative samples. {66265.13(b) & 67450.3(c)(9)(A)}

Activity: ACTIVE

Permit Number: 109272  
 Update Date: 11/02/2012  
 Inspection Date: 01/12/2007  
 Violation Code: 6HV1759  
 Violation: Unit not closed within 180 days of treat  
 Violation Citation: All closure activities were not completed within 180 days after final treatment. {67450.3(c)(11)(E)}

Activity: ACTIVE

Permit Number: 109272  
 Update Date: 11/02/2012  
 Inspection Date: 01/12/2007  
 Violation Code: 6HV1761  
 Violation: CLOSURE CERTIFICATION NOT SENT TO CUPA  
 Violation Citation: Certification signed by the owner/operator and a California registered, independent professional engineer was not submitted to the CUPA notifying that closure has been completed per the closure plan. {67450.3(c)(11)(G)}

Activity: ACTIVE

Permit Number: 109272  
 Update Date: 11/02/2012  
 Inspection Date: 05/29/2008  
 Violation Code: 6HV0201  
 Violation: WASTE CONTAINER NOT CLOSED  
 Violation Citation: Hazardous waste containers are not kept closed while in storage. CCR 66265.173(a)

Activity: ACTIVE

Permit Number: 109272  
 Update Date: 11/02/2012  
 Inspection Date: 05/29/2008  
 Violation Code: 6HV0202  
 Violation: WASTE CONTAINER W/O LABELS  
 Violation Citation: Hazardous waste containers &/or tanks are missing labels, accumulation date and/or are improperly labeled. CCR 66262.34(a)(2); 66262.34(a)(3) & 66262.34(f)

Activity: ACTIVE

Permit Number: 109272  
 Update Date: 11/02/2012  
 Inspection Date: 05/29/2008  
 Violation Code: 6HV0207

PRELIMINARY MAP FINDINGS

Map ID  
 Direction  
 Distance  
 Distance (ft.)Site

EDR ID Number  
 EPA ID Number

Database(s)

**KETEMA AEROSPACE (Continued)**

**S103672274**

Violation: Violation Citation: Activity:	FIRE/EXPLOSION/RELEASE NOT MINIMIZED Facility not maintained &/operated to minimize possibility of fire, explosion or release. CCR 66265.31 ACTIVE
Permit Number: Update Date: Inspection Date: Violation Code: Violation: Violation Citation: Activity:	109272 11/02/2012 05/29/2008 6HV0235 WASTE NOT ACCUMULATED IN CONTAINER/TANK Did not accumulate waste in container or tank. 66262.34(a)(1) ACTIVE
Permit Number: Update Date: Inspection Date: Violation Code: Violation: Violation Citation: Activity:	109272 11/02/2012 08/05/2010 6HV0224 MISMANAGED EMPTY CONTAINERS >5GALS. Failed to mark date on empty container larger than 5 gallons and/or manage it within one year. 66261.7(e) & (f). ACTIVE
Permit Number: Update Date: Inspection Date: Violation Code: Violation: Violation Citation: Activity:	109272 11/02/2012 08/05/2010 6HV1759 Unit not closed within 180 days of treat All closure activities were not completed within 180 days after final treatment. {67450.3(c)(11)(E)} ACTIVE
Permit Number: Update Date: Inspection Date: Violation Code: Violation: Violation Citation: Activity:	109272 11/02/2012 08/05/2010 6HV1761 CLOSURE CERTIFICATION NOT SENT TO CUPA Certification signed by the owner/operator and a California registered, independent professional engineer was not submitted to the CUPA notifying that closure has been completed per the closure plan. {67450.3(c)(11)(G)} ACTIVE
Permit Number: Update Date: Inspection Date: Violation Code: Violation: Violation Citation: Activity:	109272 11/02/2012 07/29/2003 6HV1562 DID NOT NOTIFY OF UNIT CLOSURE TIERED PERMITTING-ALL UNITS:The unit has been closed and the generator has not notified DTSC and the local agency of the closure. ACTIVE
Permit Number: Update Date: Inspection Date: Violation Code: Violation: Violation Citation:	109272 11/02/2012 07/29/2003 6HV1564 NO FIN ASSURANCE FOR CLOSURE TIERED PERMITTING-CA&PBR: No Financial Assurance for closure cost

PRELIMINARY MAP FINDINGS

Map ID  
 Direction  
 Distance  
 Distance (ft.)Site

EDR ID Number  
 EPA ID Number

Database(s)

**KETEMA AEROSPACE (Continued)**

**S103672274**

estimates.  
 Activity: ACTIVE

Permit Number: 109272  
 Update Date: 11/02/2012  
 Inspection Date: 07/29/2003  
 Violation Code: 6HV1501  
 Violation: NOT ALL UNITS IN TP NOTIFICATION  
 Violation Citation: TIERED PERMITTING: FACILITY WIDE-Not all units under PBR, CA, and CE are properly indicated on Form DTSC 1772. (Add any new units with unit sheets or correct tier on the unit sheet.)

Activity: ACTIVE

Permit Number: 109272  
 Update Date: 11/02/2012  
 Inspection Date: 07/29/2003  
 Violation Code: 6HV0143  
 Violation: TP NOTIFICATION INCOMPLETE/INCORRECT  
 Violation Citation: TIERED PERMITTING: TP Notification has incomplete or incorrect information. 25201

Activity: ACTIVE

Permit Number: 109272  
 Update Date: 11/02/2012  
 Inspection Date: 07/29/2003  
 Violation Code: 6HV0201  
 Violation: WASTE CONTAINER NOT CLOSED  
 Violation Citation: Hazardous waste containers are not kept closed while in storage. CCR 66265.173(a)

Activity: ACTIVE

Permit Number: 109272  
 Update Date: 11/02/2012  
 Inspection Date: 07/29/2003  
 Violation Code: 6HV0202  
 Violation: WASTE CONTAINER W/O LABELS  
 Violation Citation: Hazardous waste containers &/or tanks are missing labels, accumulation date and/or are improperly labeled. CCR 66262.34(a)(2); 66262.34(a)(3) & 66262.34(f)

Activity: ACTIVE

Permit Number: 109272  
 Update Date: 11/02/2012  
 Inspection Date: 07/29/2003  
 Violation Code: 6HV0204  
 Violation: WASTE CONTAINER:IMPROPER MGMT  
 Violation Citation: Hazardous waste storage container is not handled or stored in a manner which will prevent leaks or rupture. CCR 66265.173

Activity: ACTIVE

Permit Number: 109272  
 Update Date: 11/02/2012  
 Inspection Date: 07/29/2003  
 Violation Code: 6HV1611  
 Violation: IMPROPER CLOSURE OF HW TANK UNIT  
 Violation Citation: Failed to properly complete and/or document closure for a hazardous waste tank system. 67383.3 & 66265.197(a)&(b)

PRELIMINARY MAP FINDINGS

Map ID  
 Direction  
 Distance  
 Distance (ft.)Site

EDR ID Number  
 EPA ID Number

Database(s)

**KETEMA AEROSPACE (Continued)**

**S103672274**

Activity: ACTIVE

UST:

UST Name: UNDERGROUND TANK 109272 T001  
 Last Update: 2012-11-02 14:17:38  
 Permit Number: 109272  
 Tank Type: SINGLE WALL  
 Additional Id: NT0743-1 INDUSTRIAL WASTE PROCESSING OVERFLOW  
 Capacity Gallons: 220  
 UST Contents: Not reported  
 Other Content Info: INDUSTRIAL WASTE PROCESSING OV  
 Reg Status: CLOSED  
 Remove Close Date: 1987-01-12 00:00:00  
 Year Installed: Not reported  
 Pipe Type: Not reported  
 Delivery System: Not reported  
 Monitor Code: 90  
 UST Monitor Method: NO MONITORING ALTERNATIVE SELECTED. VERIFY AND ENTER MONITORING ALTERNATIVE DURING INSPECTION.

UST Name: UNDERGROUND TANK 109272 T002  
 Last Update: 2012-11-02 14:17:38  
 Permit Number: 109272  
 Tank Type: UNKNOWN  
 Additional Id: 1601  
 Capacity Gallons: 1000  
 UST Contents: REGULAR UNLEADED  
 Other Content Info: REGULAR UNLEADED  
 Reg Status: REMOVED  
 Remove Close Date: 1986-11-08 00:00:00  
 Year Installed: 1964-01-01 00:00:00  
 Pipe Type: Not reported  
 Delivery System: Not reported  
 Monitor Code: 90  
 UST Monitor Method: NO MONITORING ALTERNATIVE SELECTED. VERIFY AND ENTER MONITORING ALTERNATIVE DURING INSPECTION.

UST Name: UNDERGROUND TANK 109272 T003  
 Last Update: 2012-11-02 14:17:38  
 Permit Number: 109272  
 Tank Type: SINGLE WALL  
 Additional Id: 3  
 Capacity Gallons: 250  
 UST Contents: Not reported  
 Other Content Info: WASTE OIL  
 Reg Status: CLOSED  
 Remove Close Date: 1988-03-24 00:00:00  
 Year Installed: Not reported  
 Pipe Type: Not reported  
 Delivery System: Not reported  
 Monitor Code: 90  
 UST Monitor Method: NO MONITORING ALTERNATIVE SELECTED. VERIFY AND ENTER MONITORING ALTERNATIVE DURING INSPECTION.

UST Name: UNDERGROUND TANK 109272 T004  
 Last Update: 2012-11-02 14:17:38  
 Permit Number: 109272

PRELIMINARY MAP FINDINGS

Map ID  
 Direction  
 Distance  
 Distance (ft.)Site

EDR ID Number  
 EPA ID Number

Database(s)

**KETEMA AEROSPACE (Continued)**

**S103672274**

Tank Type: SINGLE WALL  
 Additional Id: 4  
 Capacity Gallons: 250  
 UST Contents: Not reported  
 Other Content Info: WASTE OIL  
 Reg Status: CLOSED  
 Remove Close Date: 1988-03-24 00:00:00  
 Year Installed: Not reported  
 Pipe Type: Not reported  
 Delivery System: Not reported  
 Monitor Code: 90  
 UST Monitor Method: NO MONITORING ALTERNATIVE SELECTED. VERIFY AND ENTER MONITORING ALTERNATIVE DURING INSPECTION.

UST Name: UNDERGROUND TANK 109272 T005  
 Last Update: 2012-11-02 14:17:38  
 Permit Number: 109272  
 Tank Type: SINGLE WALL  
 Additional Id: 5 PAINT AND SOLVENT TANK WAS MADE OF WOOD  
 Capacity Gallons: 500  
 UST Contents: Not reported  
 Other Content Info: PAINT AND SOLVENT TANK WAS MAD  
 Reg Status: REMOVED  
 Remove Close Date: 1988-01-05 00:00:00  
 Year Installed: Not reported  
 Pipe Type: Not reported  
 Delivery System: Not reported  
 Monitor Code: 07  
 UST Monitor Method: SW TANK SW PRESSURE PIPE W/RESTRICTIVE LLD W/DAILY RECONCILIATION OR WEEKLY GAUGING: TANK AND PIPE TEST ANNUALLY

**CORTESE:**

Name: KETEMA AEROSPACE  
 Address: 790 GREENFIELD DRIVE  
 City,State,Zip: EL CAJON, CA 92021  
 Region: CORTESE  
 Envirostor Id: Not reported  
 Global ID: Not reported  
 Site/Facility Type: Not reported  
 Cleanup Status: Not reported  
 Status Date: Not reported  
 Site Code: Not reported  
 Latitude: Not reported  
 Longitude: Not reported  
 Owner: Not reported  
 Enf Type: Not reported  
 Swat R: Not reported  
 Flag: CORTESE  
 Order No: Not reported  
 Waste Discharge System No: Not reported  
 Effective Date: Not reported  
 Region 2: Not reported  
 WID Id: Not reported  
 Solid Waste Id No: Not reported  
 Waste Management Uit Name: Not reported  
 File Name: Cease Desist Orders & Cleanup Abatement Orders

PRELIMINARY MAP FINDINGS

Map ID  
 Direction  
 Distance  
 Distance (ft.)Site

EDR ID Number

Database(s) EPA ID Number

**KETEMA AEROSPACE (Continued)**

**S103672274**

Name: KETEMA AEROSPACE & ELECTRONICS  
 Address: 790 GREENFIELD DR.  
 City,State,Zip: EL CAJON, CA 92021  
 Region: CORTESE  
 Envirostor Id: 37370033  
 Global ID: Not reported  
 Site/Facility Type: STATE RESPONSE  
 Cleanup Status: ACTIVE  
 Status Date: 09/28/2017  
 Site Code: 400433  
 Latitude: 32.814658  
 Longitude: -116.95272  
 Owner: Not reported  
 Enf Type: Not reported  
 Swat R: Not reported  
 Flag: envirostor  
 Order No: Not reported  
 Waste Discharge System No: Not reported  
 Effective Date: Not reported  
 Region 2: Not reported  
 WID Id: Not reported  
 Solid Waste Id No: Not reported  
 Waste Management Uit Name: Not reported  
 File Name: Haz Waste & Substances Sites

**ENF:**

Name: KETEMA AEROSPACE  
 Address: 790 GREENFIELD DRIVE  
 City,State,Zip: EL CAJON, CA 92021  
 Region: 9  
 Facility Id: 627107  
 Agency Name: Not reported  
 Place Type: Manufacturing  
 Place Subtype: Manufacturing NEC  
 Facility Type: All other facilities  
 Agency Type: Not reported  
 # Of Agencies: Not reported  
 Place Latitude: 32.81456  
 Place Longitude: -116.95238  
 SIC Code 1: Not reported  
 SIC Desc 1: Not reported  
 SIC Code 2: Not reported  
 SIC Desc 2: Not reported  
 SIC Code 3: Not reported  
 SIC Desc 3: Not reported  
 NAICS Code 1: Not reported  
 NAICS Desc 1: Not reported  
 NAICS Code 2: Not reported  
 NAICS Desc 2: Not reported  
 NAICS Code 3: Not reported  
 NAICS Desc 3: Not reported  
 # Of Places: 1  
 Source Of Facility: Enf Action  
 Design Flow: Not reported  
 Threat To Water Quality: Not reported  
 Complexity: Not reported  
 Pretreatment: Not reported



PRELIMINARY MAP FINDINGS

Map ID  
 Direction  
 Distance  
 Distance (ft.)Site

EDR ID Number  
 EPA ID Number

Database(s)

**KETEMA AEROSPACE (Continued)**

**S103672274**

Facility Waste Type:	Not reported
Facility Waste Type 2:	Not reported
Facility Waste Type 3:	Not reported
Facility Waste Type 4:	Not reported
Program:	Not reported
Program Category1:	Not reported
Program Category2:	TANKS
# Of Programs:	Not reported
WDID:	Not reported
Reg Measure Id:	Not reported
Reg Measure Type:	Not reported
Region:	Not reported
Order #:	Not reported
Npdes# CA#:	Not reported
Major-Minor:	Not reported
Npdes Type:	Not reported
Reclamation:	Not reported
Dredge Fill Fee:	Not reported
301H:	Not reported
Application Fee Amt Received:	Not reported
Status:	Not reported
Status Date:	Not reported
Effective Date:	Not reported
Expiration/Review Date:	Not reported
Termination Date:	Not reported
WDR Review - Amend:	Not reported
WDR Review - Revise/Renew:	Not reported
WDR Review - Rescind:	Not reported
WDR Review - No Action Required:	Not reported
WDR Review - Pending:	Not reported
WDR Review - Planned:	Not reported
Status Enrollee:	Not reported
Individual/General:	Not reported
Fee Code:	Not reported
Direction/Voice:	Not reported
Enforcement Id(EID):	354854
Region:	9
Order / Resolution Number:	R9-2002-0201
Enforcement Action Type:	Clean-up and Abatement Order
Effective Date:	09/19/2002
Adoption/Issuance Date:	09/19/2002
Achieve Date:	Not reported
Termination Date:	08/12/2009
ACL Issuance Date:	Not reported
EPL Issuance Date:	Not reported
Status:	Historical
Title:	CAO R9-2002-0201 against Schutte and Koerting Inc. and Ametek Inc.
Description:	Chlorinated solvents discharged to ground and ground water at concentrations in excess of water quality objectives.
Program:	SLIC
Latest Milestone Completion Date:	Not reported
# Of Programs1:	1
Total Assessment Amount:	0
Initial Assessed Amount:	0
Liability \$ Amount:	0
Project \$ Amount:	0
Liability \$ Paid:	0

PRELIMINARY MAP FINDINGS

Map ID  
 Direction  
 Distance  
 Distance (ft.)Site

EDR ID Number

Database(s) EPA ID Number

**KETEMA AEROSPACE (Continued)**

**S103672274**

Project \$ Completed: 0  
 Total \$ Paid/Completed Amount: 0

Name: KETEMA AEROSPACE  
 Address: 790 GREENFIELD DRIVE  
 City,State,Zip: EL CAJON, CA 92021  
 Region: 9  
 Facility Id: 627107  
 Agency Name: Not reported  
 Place Type: Manufacturing  
 Place Subtype: Manufacturing NEC  
 Facility Type: All other facilities  
 Agency Type: Not reported  
 # Of Agencies: Not reported  
 Place Latitude: 32.81456  
 Place Longitude: -116.95238  
 SIC Code 1: Not reported  
 SIC Desc 1: Not reported  
 SIC Code 2: Not reported  
 SIC Desc 2: Not reported  
 SIC Code 3: Not reported  
 SIC Desc 3: Not reported  
 NAICS Code 1: Not reported  
 NAICS Desc 1: Not reported  
 NAICS Code 2: Not reported  
 NAICS Desc 2: Not reported  
 NAICS Code 3: Not reported  
 NAICS Desc 3: Not reported  
 # Of Places: 1  
 Source Of Facility: Enf Action  
 Design Flow: Not reported  
 Threat To Water Quality: Not reported  
 Complexity: Not reported  
 Pretreatment: Not reported  
 Facility Waste Type: Not reported  
 Facility Waste Type 2: Not reported  
 Facility Waste Type 3: Not reported  
 Facility Waste Type 4: Not reported  
 Program: Not reported  
 Program Category1: Not reported  
 Program Category2: TANKS  
 # Of Programs: Not reported  
 WDID: Not reported  
 Reg Measure Id: Not reported  
 Reg Measure Type: Not reported  
 Region: Not reported  
 Order #: Not reported  
 Npdes# CA#: Not reported  
 Major-Minor: Not reported  
 Npdes Type: Not reported  
 Reclamation: Not reported  
 Dredge Fill Fee: Not reported  
 301H: Not reported  
 Application Fee Amt Received: Not reported  
 Status: Not reported  
 Status Date: Not reported  
 Effective Date: Not reported

PRELIMINARY MAP FINDINGS

Map ID  
 Direction  
 Distance  
 Distance (ft.)Site

EDR ID Number  
 EPA ID Number

Database(s)

**KETEMA AEROSPACE (Continued)**

**S103672274**

Expiration/Review Date:	Not reported
Termination Date:	Not reported
WDR Review - Amend:	Not reported
WDR Review - Revise/Renew:	Not reported
WDR Review - Rescind:	Not reported
WDR Review - No Action Required:	Not reported
WDR Review - Pending:	Not reported
WDR Review - Planned:	Not reported
Status Enrollee:	Not reported
Individual/General:	Not reported
Fee Code:	Not reported
Direction/Voice:	Not reported
Enforcement Id(EID):	354850
Region:	9
Order / Resolution Number:	R9-2009-0091
Enforcement Action Type:	Admin Civil Liability
Effective Date:	08/12/2009
Adoption/Issuance Date:	08/12/2009
Achieve Date:	Not reported
Termination Date:	05/17/2017
ACL Issuance Date:	10/07/2008
EPL Issuance Date:	Not reported
Status:	Historical
Title:	ACL R9-2009-0091 for Ametek Inc
Description:	Letter confirming compliance achieved May 17, 2017 attached. ACL Order for 1) Failure to report as required by Directive No. 1 of CAO R9-2002-0201 and 2) Failure to submit a Feasibility Study as required by Directive No. 3 of CAO R9-2002-0201. This order R9-2009-0091 connects the settlement agreement of ACL R9-2008-0033 and associated penalties 1,095,000 (by payment of 600,000) and suspends further payment of liabilities (495,000). One half of the suspended liability (247,500) is permanently waived after 30 days after the Site Investigation and Characterization report is submitted by CAO R9-2009-0073 (Exhibit B to R9-2009-0091). The final half of the suspended liability (247,500) is permanently waived when the implementation of the RAP is completed as per CAO R9-2009-0073.
Program:	SLIC
Latest Milestone Completion Date:	5/17/2017
# Of Programs1:	1
Total Assessment Amount:	1095000
Initial Assessed Amount:	2269000
Liability \$ Amount:	600000
Project \$ Amount:	495000
Liability \$ Paid:	600000
Project \$ Completed:	0
Total \$ Paid/Completed Amount:	600000
Name:	SENIOR FLEXONICS, INC
Address:	790 GREENFIELD
City,State,Zip:	EL CAJON, CA 92020
Region:	9
Facility Id:	256287
Agency Name:	Not reported
Place Type:	Facility
Place Subtype:	Not reported

PRELIMINARY MAP FINDINGS

Map ID  
 Direction  
 Distance  
 Distance (ft.)Site

EDR ID Number  
 EPA ID Number

Database(s)

**KETEMA AEROSPACE (Continued)**

**S103672274**

Facility Type:	Industrial
Agency Type:	Not reported
# Of Agencies:	Not reported
Place Latitude:	Not reported
Place Longitude:	Not reported
SIC Code 1:	3724
SIC Desc 1:	Aircraft Engines and Engine Parts
SIC Code 2:	Not reported
SIC Desc 2:	Not reported
SIC Code 3:	Not reported
SIC Desc 3:	Not reported
NAICS Code 1:	Not reported
NAICS Desc 1:	Not reported
NAICS Code 2:	Not reported
NAICS Desc 2:	Not reported
NAICS Code 3:	Not reported
NAICS Desc 3:	Not reported
# Of Places:	1
Source Of Facility:	Enf Action
Design Flow:	Not reported
Threat To Water Quality:	Not reported
Complexity:	Not reported
Pretreatment:	Not reported
Facility Waste Type:	Not reported
Facility Waste Type 2:	Not reported
Facility Waste Type 3:	Not reported
Facility Waste Type 4:	Not reported
Program:	Not reported
Program Category1:	Not reported
Program Category2:	TANKS
# Of Programs:	Not reported
WDID:	Not reported
Reg Measure Id:	Not reported
Reg Measure Type:	Not reported
Region:	Not reported
Order #:	Not reported
Npdes# CA#:	Not reported
Major-Minor:	Not reported
Npdes Type:	Not reported
Reclamation:	Not reported
Dredge Fill Fee:	Not reported
301H:	Not reported
Application Fee Amt Received:	Not reported
Status:	Not reported
Status Date:	Not reported
Effective Date:	Not reported
Expiration/Review Date:	Not reported
Termination Date:	Not reported
WDR Review - Amend:	Not reported
WDR Review - Revise/Renew:	Not reported
WDR Review - Rescind:	Not reported
WDR Review - No Action Required:	Not reported
WDR Review - Pending:	Not reported
WDR Review - Planned:	Not reported
Status Enrollee:	Not reported
Individual/General:	Not reported
Fee Code:	Not reported

PRELIMINARY MAP FINDINGS

Map ID  
 Direction  
 Distance  
 Distance (ft.)Site

EDR ID Number

Database(s) EPA ID Number

**KETEMA AEROSPACE (Continued)**

**S103672274**

Direction/Voice:	Not reported
Enforcement Id(EID):	250312
Region:	9
Order / Resolution Number:	R9-2004-0045
Enforcement Action Type:	Notice of Violation
Effective Date:	02/02/2004
Adoption/Issuance Date:	Not reported
Achieve Date:	Not reported
Termination Date:	02/02/2004
ACL Issuance Date:	Not reported
EPL Issuance Date:	Not reported
Status:	Historical
Title:	NOV - on CAO R9-1998-0011 Ametek and Ketema (Senior Flexonics at 790 Greenfield Drive) - 9 000252N97
Description:	NOV was issued for failure to submit a Feasibility Study by January 16, 2004.
Program:	SLIC
Latest Milestone Completion Date:	Not reported
# Of Programs1:	1
Total Assessment Amount:	0
Initial Assessed Amount:	0
Liability \$ Amount:	0
Project \$ Amount:	0
Liability \$ Paid:	0
Project \$ Completed:	0
Total \$ Paid/Completed Amount:	0
Name:	SENIOR FLEXONICS, INC
Address:	790 GREENFIELD
City,State,Zip:	EL CAJON, CA 92020
Region:	9
Facility Id:	256287
Agency Name:	Not reported
Place Type:	Facility
Place Subtype:	Not reported
Facility Type:	Industrial
Agency Type:	Not reported
# Of Agencies:	Not reported
Place Latitude:	Not reported
Place Longitude:	Not reported
SIC Code 1:	3724
SIC Desc 1:	Aircraft Engines and Engine Parts
SIC Code 2:	Not reported
SIC Desc 2:	Not reported
SIC Code 3:	Not reported
SIC Desc 3:	Not reported
NAICS Code 1:	Not reported
NAICS Desc 1:	Not reported
NAICS Code 2:	Not reported
NAICS Desc 2:	Not reported
NAICS Code 3:	Not reported
NAICS Desc 3:	Not reported
# Of Places:	1
Source Of Facility:	Enf Action
Design Flow:	Not reported
Threat To Water Quality:	Not reported
Complexity:	Not reported

PRELIMINARY MAP FINDINGS

Map ID  
 Direction  
 Distance  
 Distance (ft.)Site

EDR ID Number  
 EPA ID Number

Database(s)

**KETEMA AEROSPACE (Continued)**

**S103672274**

Pretreatment:	Not reported
Facility Waste Type:	Not reported
Facility Waste Type 2:	Not reported
Facility Waste Type 3:	Not reported
Facility Waste Type 4:	Not reported
Program:	Not reported
Program Category1:	Not reported
Program Category2:	TANKS
# Of Programs:	Not reported
WDID:	Not reported
Reg Measure Id:	Not reported
Reg Measure Type:	Not reported
Region:	Not reported
Order #:	Not reported
Npdes# CA#:	Not reported
Major-Minor:	Not reported
Npdes Type:	Not reported
Reclamation:	Not reported
Dredge Fill Fee:	Not reported
301H:	Not reported
Application Fee Amt Received:	Not reported
Status:	Not reported
Status Date:	Not reported
Effective Date:	Not reported
Expiration/Review Date:	Not reported
Termination Date:	Not reported
WDR Review - Amend:	Not reported
WDR Review - Revise/Renew:	Not reported
WDR Review - Rescind:	Not reported
WDR Review - No Action Required:	Not reported
WDR Review - Pending:	Not reported
WDR Review - Planned:	Not reported
Status Enrollee:	Not reported
Individual/General:	Not reported
Fee Code:	Not reported
Direction/Voice:	Not reported
Enforcement Id(EID):	238180
Region:	9
Order / Resolution Number:	UNKNOWN
Enforcement Action Type:	Staff Enforcement Letter
Effective Date:	09/21/2001
Adoption/Issuance Date:	Not reported
Achieve Date:	Not reported
Termination Date:	09/21/2001
ACL Issuance Date:	Not reported
EPL Issuance Date:	Not reported
Status:	Historical
Title:	SEL - on CAO R9-1998-0011 Ametek and Ketema (Senior Flexonics at 790 Greenfield Drive) - 9 000252N97
Description:	Compliance- Cleanup and Abatement Order No. 98-11 790 Greenfield Drive El Cajon California
Program:	SLIC
Latest Milestone Completion Date:	Not reported
# Of Programs1:	1
Total Assessment Amount:	0
Initial Assessed Amount:	0
Liability \$ Amount:	0

PRELIMINARY MAP FINDINGS

Map ID  
 Direction  
 Distance  
 Distance (ft.)Site

EDR ID Number

Database(s) EPA ID Number

**KETEMA AEROSPACE (Continued)**

**S103672274**

Project \$ Amount:	0
Liability \$ Paid:	0
Project \$ Completed:	0
Total \$ Paid/Completed Amount:	0
Name:	SENIOR FLEXONICS, INC
Address:	790 GREENFIELD
City,State,Zip:	EL CAJON, CA 92020
Region:	9
Facility Id:	256287
Agency Name:	Not reported
Place Type:	Facility
Place Subtype:	Not reported
Facility Type:	Industrial
Agency Type:	Not reported
# Of Agencies:	Not reported
Place Latitude:	Not reported
Place Longitude:	Not reported
SIC Code 1:	3724
SIC Desc 1:	Aircraft Engines and Engine Parts
SIC Code 2:	Not reported
SIC Desc 2:	Not reported
SIC Code 3:	Not reported
SIC Desc 3:	Not reported
NAICS Code 1:	Not reported
NAICS Desc 1:	Not reported
NAICS Code 2:	Not reported
NAICS Desc 2:	Not reported
NAICS Code 3:	Not reported
NAICS Desc 3:	Not reported
# Of Places:	1
Source Of Facility:	Enf Action
Design Flow:	Not reported
Threat To Water Quality:	Not reported
Complexity:	Not reported
Pretreatment:	Not reported
Facility Waste Type:	Not reported
Facility Waste Type 2:	Not reported
Facility Waste Type 3:	Not reported
Facility Waste Type 4:	Not reported
Program:	Not reported
Program Category1:	Not reported
Program Category2:	TANKS
# Of Programs:	Not reported
WDID:	Not reported
Reg Measure Id:	Not reported
Reg Measure Type:	Not reported
Region:	Not reported
Order #:	Not reported
Npdes# CA#:	Not reported
Major-Minor:	Not reported
Npdes Type:	Not reported
Reclamation:	Not reported
Dredge Fill Fee:	Not reported
301H:	Not reported
Application Fee Amt Received:	Not reported
Status:	Not reported

PRELIMINARY MAP FINDINGS

Map ID  
 Direction  
 Distance  
 Distance (ft.)Site

EDR ID Number  
 EPA ID Number

Database(s)

**KETEMA AEROSPACE (Continued)**

**S103672274**

Status Date:	Not reported
Effective Date:	Not reported
Expiration/Review Date:	Not reported
Termination Date:	Not reported
WDR Review - Amend:	Not reported
WDR Review - Revise/Renew:	Not reported
WDR Review - Rescind:	Not reported
WDR Review - No Action Required:	Not reported
WDR Review - Pending:	Not reported
WDR Review - Planned:	Not reported
Status Enrollee:	Not reported
Individual/General:	Not reported
Fee Code:	Not reported
Direction/Voice:	Not reported
Enforcement Id(EID):	234914
Region:	9
Order / Resolution Number:	R9-1998-0011-A003
Enforcement Action Type:	Clean-up and Abatement Order
Effective Date:	05/15/2000
Adoption/Issuance Date:	Not reported
Achieve Date:	Not reported
Termination Date:	09/19/2002
ACL Issuance Date:	Not reported
EPL Issuance Date:	Not reported
Status:	Historical
Title:	CAO R9-1998-0011-A003 Ametek and Ketema (Senior Flexonics at 790 Greenfield Drive) - 9 000252N97
Description:	The Regional Board affirmed staffs recommendation to issue Addendum No. 3 to CAO 98-11. Addendum No. 3 establishes a new work plan due date because due to a full agenda in May 2000, the hearing was postponed until June 2000.
Program:	SLIC
Latest Milestone Completion Date:	7/11/2001
# Of Programs1:	1
Total Assessment Amount:	0
Initial Assessed Amount:	0
Liability \$ Amount:	0
Project \$ Amount:	0
Liability \$ Paid:	0
Project \$ Completed:	0
Total \$ Paid/Completed Amount:	0
Name:	SENIOR FLEXONICS, INC
Address:	790 GREENFIELD
City,State,Zip:	EL CAJON, CA 92020
Region:	9
Facility Id:	256287
Agency Name:	Not reported
Place Type:	Facility
Place Subtype:	Not reported
Facility Type:	Industrial
Agency Type:	Not reported
# Of Agencies:	Not reported
Place Latitude:	Not reported
Place Longitude:	Not reported
SIC Code 1:	3724
SIC Desc 1:	Aircraft Engines and Engine Parts



PRELIMINARY MAP FINDINGS

Map ID  
 Direction  
 Distance  
 Distance (ft.)Site

EDR ID Number

Database(s) EPA ID Number

**KETEMA AEROSPACE (Continued)**

**S103672274**

SIC Code 2:	Not reported
SIC Desc 2:	Not reported
SIC Code 3:	Not reported
SIC Desc 3:	Not reported
NAICS Code 1:	Not reported
NAICS Desc 1:	Not reported
NAICS Code 2:	Not reported
NAICS Desc 2:	Not reported
NAICS Code 3:	Not reported
NAICS Desc 3:	Not reported
# Of Places:	1
Source Of Facility:	Enf Action
Design Flow:	Not reported
Threat To Water Quality:	Not reported
Complexity:	Not reported
Pretreatment:	Not reported
Facility Waste Type:	Not reported
Facility Waste Type 2:	Not reported
Facility Waste Type 3:	Not reported
Facility Waste Type 4:	Not reported
Program:	Not reported
Program Category1:	Not reported
Program Category2:	TANKS
# Of Programs:	Not reported
WDID:	Not reported
Reg Measure Id:	Not reported
Reg Measure Type:	Not reported
Region:	Not reported
Order #:	Not reported
Npdes# CA#:	Not reported
Major-Minor:	Not reported
Npdes Type:	Not reported
Reclamation:	Not reported
Dredge Fill Fee:	Not reported
301H:	Not reported
Application Fee Amt Received:	Not reported
Status:	Not reported
Status Date:	Not reported
Effective Date:	Not reported
Expiration/Review Date:	Not reported
Termination Date:	Not reported
WDR Review - Amend:	Not reported
WDR Review - Revise/Renew:	Not reported
WDR Review - Rescind:	Not reported
WDR Review - No Action Required:	Not reported
WDR Review - Pending:	Not reported
WDR Review - Planned:	Not reported
Status Enrollee:	Not reported
Individual/General:	Not reported
Fee Code:	Not reported
Direction/Voice:	Not reported
Enforcement Id(EID):	234913
Region:	9
Order / Resolution Number:	R9-1998-0011-A002
Enforcement Action Type:	Clean-up and Abatement Order
Effective Date:	04/18/2000
Adoption/Issuance Date:	Not reported

PRELIMINARY MAP FINDINGS

Map ID  
 Direction  
 Distance  
 Distance (ft.)Site

EDR ID Number

Database(s) EPA ID Number

**KETEMA AEROSPACE (Continued)**

**S103672274**

Achieve Date:	5/19/2000
Termination Date:	09/19/2002
ACL Issuance Date:	Not reported
EPL Issuance Date:	Not reported
Status:	Historical
Title:	CAO R9-1998-0011-A002 Ametek and Ketema (Senior Flexonics at 790 Greenfield Drive) - 9 000252N97
Description:	Addendum No. 2 clarifies a reference to Ametek that was mis-stated in Addendum No. 1 and establishes a new work plan due date because due to a full agenda in May 2000, the hearing was postponed until June 2000.
Program:	SLIC
Latest Milestone Completion Date:	5/19/2000
# Of Programs1:	1
Total Assessment Amount:	0
Initial Assessed Amount:	0
Liability \$ Amount:	0
Project \$ Amount:	0
Liability \$ Paid:	0
Project \$ Completed:	0
Total \$ Paid/Completed Amount:	0
Name:	SENIOR FLEXONICS, INC
Address:	790 GREENFIELD
City,State,Zip:	EL CAJON, CA 92020
Region:	9
Facility Id:	256287
Agency Name:	Not reported
Place Type:	Facility
Place Subtype:	Not reported
Facility Type:	Industrial
Agency Type:	Not reported
# Of Agencies:	Not reported
Place Latitude:	Not reported
Place Longitude:	Not reported
SIC Code 1:	3724
SIC Desc 1:	Aircraft Engines and Engine Parts
SIC Code 2:	Not reported
SIC Desc 2:	Not reported
SIC Code 3:	Not reported
SIC Desc 3:	Not reported
NAICS Code 1:	Not reported
NAICS Desc 1:	Not reported
NAICS Code 2:	Not reported
NAICS Desc 2:	Not reported
NAICS Code 3:	Not reported
NAICS Desc 3:	Not reported
# Of Places:	1
Source Of Facility:	Enf Action
Design Flow:	Not reported
Threat To Water Quality:	Not reported
Complexity:	Not reported
Pretreatment:	Not reported
Facility Waste Type:	Not reported
Facility Waste Type 2:	Not reported
Facility Waste Type 3:	Not reported
Facility Waste Type 4:	Not reported

PRELIMINARY MAP FINDINGS

Map ID  
 Direction  
 Distance  
 Distance (ft.)Site

EDR ID Number  
 EPA ID Number

Database(s)

**KETEMA AEROSPACE (Continued)**

**S103672274**

Program:	Not reported
Program Category1:	Not reported
Program Category2:	TANKS
# Of Programs:	Not reported
WDID:	Not reported
Reg Measure Id:	Not reported
Reg Measure Type:	Not reported
Region:	Not reported
Order #:	Not reported
Npdes# CA#:	Not reported
Major-Minor:	Not reported
Npdes Type:	Not reported
Reclamation:	Not reported
Dredge Fill Fee:	Not reported
301H:	Not reported
Application Fee Amt Received:	Not reported
Status:	Not reported
Status Date:	Not reported
Effective Date:	Not reported
Expiration/Review Date:	Not reported
Termination Date:	Not reported
WDR Review - Amend:	Not reported
WDR Review - Revise/Renew:	Not reported
WDR Review - Rescind:	Not reported
WDR Review - No Action Required:	Not reported
WDR Review - Pending:	Not reported
WDR Review - Planned:	Not reported
Status Enrollee:	Not reported
Individual/General:	Not reported
Fee Code:	Not reported
Direction/Voice:	Not reported
Enforcement Id(EID):	234912
Region:	9
Order / Resolution Number:	R9-1998-0011-A01
Enforcement Action Type:	Clean-up and Abatement Order
Effective Date:	03/21/2000
Adoption/Issuance Date:	Not reported
Achieve Date:	4/21/2000
Termination Date:	09/19/2002
ACL Issuance Date:	Not reported
EPL Issuance Date:	Not reported
Status:	Historical
Title:	CAO R9-1998-0011-A01 Ametek and Ketema (Senior Flexonics at 790 Greenfield Drive) - 9 000252N97
Description:	Addendum No. 1 directs Schutte and Koerting Inc. to submit a work plan describing the method by which chlorinated solvents will be removed from ground water beneath the Site. The status of the CAO is now recorded in Geotracker. 2/10/04 mja
Program:	SLIC
Latest Milestone Completion Date:	4/21/2000
# Of Programs1:	1
Total Assessment Amount:	0
Initial Assessed Amount:	0
Liability \$ Amount:	0
Project \$ Amount:	0
Liability \$ Paid:	0

PRELIMINARY MAP FINDINGS

Map ID  
 Direction  
 Distance  
 Distance (ft.)Site

EDR ID Number

Database(s) EPA ID Number

**KETEMA AEROSPACE (Continued)**

**S103672274**

Project \$ Completed:	0
Total \$ Paid/Completed Amount:	0
Name:	KETEMA AEROSPACE
Address:	790 GREENFIELD DRIVE
City,State,Zip:	EL CAJON, CA 92021
Region:	9
Facility Id:	627107
Agency Name:	Not reported
Place Type:	Manufacturing
Place Subtype:	Manufacturing NEC
Facility Type:	All other facilities
Agency Type:	Not reported
# Of Agencies:	Not reported
Place Latitude:	32.81456
Place Longitude:	-116.95238
SIC Code 1:	Not reported
SIC Desc 1:	Not reported
SIC Code 2:	Not reported
SIC Desc 2:	Not reported
SIC Code 3:	Not reported
SIC Desc 3:	Not reported
NAICS Code 1:	Not reported
NAICS Desc 1:	Not reported
NAICS Code 2:	Not reported
NAICS Desc 2:	Not reported
NAICS Code 3:	Not reported
NAICS Desc 3:	Not reported
# Of Places:	1
Source Of Facility:	Enf Action
Design Flow:	Not reported
Threat To Water Quality:	Not reported
Complexity:	Not reported
Pretreatment:	Not reported
Facility Waste Type:	Not reported
Facility Waste Type 2:	Not reported
Facility Waste Type 3:	Not reported
Facility Waste Type 4:	Not reported
Program:	Not reported
Program Category1:	Not reported
Program Category2:	TANKS
# Of Programs:	Not reported
WDID:	Not reported
Reg Measure Id:	Not reported
Reg Measure Type:	Not reported
Region:	Not reported
Order #:	Not reported
Npdes# CA#:	Not reported
Major-Minor:	Not reported
Npdes Type:	Not reported
Reclamation:	Not reported
Dredge Fill Fee:	Not reported
301H:	Not reported
Application Fee Amt Received:	Not reported
Status:	Not reported
Status Date:	Not reported
Effective Date:	Not reported

PRELIMINARY MAP FINDINGS

Map ID  
 Direction  
 Distance  
 Distance (ft.)Site

EDR ID Number  
 EPA ID Number

Database(s)

**KETEMA AEROSPACE (Continued)**

**S103672274**

Expiration/Review Date:	Not reported
Termination Date:	Not reported
WDR Review - Amend:	Not reported
WDR Review - Revise/Renew:	Not reported
WDR Review - Rescind:	Not reported
WDR Review - No Action Required:	Not reported
WDR Review - Pending:	Not reported
WDR Review - Planned:	Not reported
Status Enrollee:	Not reported
Individual/General:	Not reported
Fee Code:	Not reported
Direction/Voice:	Not reported
Enforcement Id(EID):	233345
Region:	9
Order / Resolution Number:	R9-1998-0011
Enforcement Action Type:	Clean-up and Abatement Order
Effective Date:	02/09/1998
Adoption/Issuance Date:	Not reported
Achieve Date:	Not reported
Termination Date:	09/19/2002
ACL Issuance Date:	Not reported
EPL Issuance Date:	Not reported
Status:	Historical
Title:	CAO R9-1998-0011 Ametek and Ketema (Senior Flexonics at 790 Greenfield Drive) - 9 000252N97
Description:	Discharge of chlorinated solvents to in ground disposal sump. Chlorinated solvents discharged to ground and ground water at concentrations in excess of water quality objectives.
Program:	SLIC
Latest Milestone Completion Date:	Not reported
# Of Programs1:	1
Total Assessment Amount:	0
Initial Assessed Amount:	0
Liability \$ Amount:	0
Project \$ Amount:	0
Liability \$ Paid:	0
Project \$ Completed:	0
Total \$ Paid/Completed Amount:	0
Name:	KETEMA AEROSPACE
Address:	790 GREENFIELD DRIVE
City,State,Zip:	EL CAJON, CA 92021
Region:	9
Facility Id:	627107
Agency Name:	Not reported
Place Type:	Manufacturing
Place Subtype:	Manufacturing NEC
Facility Type:	All other facilities
Agency Type:	Not reported
# Of Agencies:	Not reported
Place Latitude:	32.81456
Place Longitude:	-116.95238
SIC Code 1:	Not reported
SIC Desc 1:	Not reported
SIC Code 2:	Not reported
SIC Desc 2:	Not reported

PRELIMINARY MAP FINDINGS

Map ID  
 Direction  
 Distance  
 Distance (ft.)Site

EDR ID Number

Database(s) EPA ID Number

**KETEMA AEROSPACE (Continued)**

**S103672274**

SIC Code 3:	Not reported
SIC Desc 3:	Not reported
NAICS Code 1:	Not reported
NAICS Desc 1:	Not reported
NAICS Code 2:	Not reported
NAICS Desc 2:	Not reported
NAICS Code 3:	Not reported
NAICS Desc 3:	Not reported
# Of Places:	1
Source Of Facility:	Enf Action
Design Flow:	Not reported
Threat To Water Quality:	Not reported
Complexity:	Not reported
Pretreatment:	Not reported
Facility Waste Type:	Not reported
Facility Waste Type 2:	Not reported
Facility Waste Type 3:	Not reported
Facility Waste Type 4:	Not reported
Program:	Not reported
Program Category1:	Not reported
Program Category2:	TANKS
# Of Programs:	Not reported
WDID:	Not reported
Reg Measure Id:	Not reported
Reg Measure Type:	Not reported
Region:	Not reported
Order #:	Not reported
Npdes# CA#:	Not reported
Major-Minor:	Not reported
Npdes Type:	Not reported
Reclamation:	Not reported
Dredge Fill Fee:	Not reported
301H:	Not reported
Application Fee Amt Received:	Not reported
Status:	Not reported
Status Date:	Not reported
Effective Date:	Not reported
Expiration/Review Date:	Not reported
Termination Date:	Not reported
WDR Review - Amend:	Not reported
WDR Review - Revise/Renew:	Not reported
WDR Review - Rescind:	Not reported
WDR Review - No Action Required:	Not reported
WDR Review - Pending:	Not reported
WDR Review - Planned:	Not reported
Status Enrollee:	Not reported
Individual/General:	Not reported
Fee Code:	Not reported
Direction/Voice:	Not reported
Enforcement Id(EID):	220435
Region:	9
Order / Resolution Number:	R9-2009-0073
Enforcement Action Type:	Clean-up and Abatement Order
Effective Date:	08/12/2009
Adoption/Issuance Date:	Not reported
Achieve Date:	Not reported
Termination Date:	Not reported

PRELIMINARY MAP FINDINGS

Map ID  
 Direction  
 Distance  
 Distance (ft.)Site

EDR ID Number  
 EPA ID Number

Database(s)

**KETEMA AEROSPACE (Continued)**

**S103672274**

ACL Issuance Date: Not reported  
 EPL Issuance Date: Not reported  
 Status: Active  
 Title: CAO R9-2009-0073 Ametek and Ketema (Senior Flexonics at 790 Greenfield Drive) - 9 000252N97  
 Description: This Order is Exhibit B to R9-2009-009. R9-2009-0091 also settles ACL R9-2008-0033 and links together the actions to be taken under CAO R9-2009-0073 with suspended penalties under the ACL. This CAO directs Ametek to clean up and abate the effects of waste and submit technical reports pertaining to corrective actions at the site of the Ketema Facility (aka Senior Flexonics) at 790 Green field Drive El Cajon.  
 Program: SLIC  
 Latest Milestone Completion Date: 6/23/2014  
 # Of Programs1: 1  
 Total Assessment Amount: 0  
 Initial Assessed Amount: 0  
 Liability \$ Amount: 0  
 Project \$ Amount: 0  
 Liability \$ Paid: 0  
 Project \$ Completed: 0  
 Total \$ Paid/Completed Amount: 0

**HIST CORTESE:**

edr\_fname: SENIOR FLEXONICS, INC  
 edr\_fadd1: 790 GREENFIELD  
 City,State,Zip: EL CAJON, CA 92020  
 Region: CORTESE  
 Facility County Code: 37  
 Reg By: WBC&D  
 Reg Id: 9 000252N97

**NPDES:**

Name: SENIOR AEROSPACE KETEMA  
 Address: 790 GREENFIELD DR  
 City,State,Zip: EL CAJON, CA 92021  
 Facility Status: Not reported  
 NPDES Number: Not reported  
 Region: Not reported  
 Agency Number: Not reported  
 Regulatory Measure ID: Not reported  
 Place ID: Not reported  
 Order Number: Not reported  
 WDID: 9 371013103  
 Regulatory Measure Type: Industrial  
 Program Type: Not reported  
 Adoption Date Of Regulatory Measure: Not reported  
 Effective Date Of Regulatory Measure: Not reported  
 Termination Date Of Regulatory Measure: Not reported  
 Expiration Date Of Regulatory Measure: Not reported  
 Discharge Address: Not reported  
 Discharge Name: Not reported  
 Discharge City: Not reported  
 Discharge State: Not reported  
 Discharge Zip: Not reported

PRELIMINARY MAP FINDINGS

Map ID  
 Direction  
 Distance  
 Distance (ft.)Site

EDR ID Number

Database(s) EPA ID Number

**KETEMA AEROSPACE (Continued)**

**S103672274**

Status:	Active
Status Date:	04/15/1997
Operator Name:	Flexonics Credit Union
Operator Address:	300 E Devon Ave
Operator City:	Bartlett
Operator State:	Illinois
Operator Zip:	60103
NPDES as of 03/2018:	
NPDES Number:	CAS000001
Status:	Active
Agency Number:	0
Region:	9
Regulatory Measure ID:	218540
Order Number:	97-03-DWQ
Regulatory Measure Type:	Enrollee
Place ID:	Not reported
WDID:	9 37I013103
Program Type:	Industrial
Adoption Date Of Regulatory Measure:	Not reported
Effective Date Of Regulatory Measure:	04/15/1997
Expiration Date Of Regulatory Measure:	Not reported
Termination Date Of Regulatory Measure:	Not reported
Discharge Name:	Flexonics Credit Union
Discharge Address:	300 E Devon Ave
Discharge City:	Bartlett
Discharge State:	Illinois
Discharge Zip:	60103
Received Date:	Not reported
Processed Date:	Not reported
Status:	Not reported
Status Date:	Not reported
Place Size:	Not reported
Place Size Unit:	Not reported
Contact:	Not reported
Contact Title:	Not reported
Contact Phone:	Not reported
Contact Phone Ext:	Not reported
Contact Email:	Not reported
Operator Name:	Not reported
Operator Address:	Not reported
Operator City:	Not reported
Operator State:	Not reported
Operator Zip:	Not reported
Operator Contact:	Not reported
Operator Contact Title:	Not reported
Operator Contact Phone:	Not reported
Operator Contact Phone Ext:	Not reported
Operator Contact Email:	Not reported
Operator Type:	Not reported
Developer:	Not reported
Developer Address:	Not reported
Developer City:	Not reported
Developer State:	Not reported
Developer Zip:	Not reported
Developer Contact:	Not reported
Developer Contact Title:	Not reported
Constype Linear Utility Ind:	Not reported



PRELIMINARY MAP FINDINGS

Map ID  
 Direction  
 Distance  
 Distance (ft.)Site

EDR ID Number

Database(s) EPA ID Number

**KETEMA AEROSPACE (Continued)**

**S103672274**

Emergency Phone:	Not reported
Emergency Phone Ext:	Not reported
Constype Above Ground Ind:	Not reported
Constype Below Ground Ind:	Not reported
Constype Cable Line Ind:	Not reported
Constype Comm Line Ind:	Not reported
Constype Commercial Ind:	Not reported
Constype Electrical Line Ind:	Not reported
Constype Gas Line Ind:	Not reported
Constype Industrial Ind:	Not reported
Constype Other Description:	Not reported
Constype Other Ind:	Not reported
Constype Recons Ind:	Not reported
Constype Residential Ind:	Not reported
Constype Transport Ind:	Not reported
Constype Utility Description:	Not reported
Constype Utility Ind:	Not reported
Constype Water Sewer Ind:	Not reported
Dir Discharge Uswater Ind:	Not reported
Receiving Water Name:	Not reported
Certifier:	Not reported
Certifier Title:	Not reported
Certification Date:	Not reported
Primary Sic:	Not reported
Secondary Sic:	Not reported
Tertiary Sic:	Not reported
NPDES Number:	Not reported
Status:	Not reported
Agency Number:	Not reported
Region:	9
Regulatory Measure ID:	218540
Order Number:	Not reported
Regulatory Measure Type:	Industrial
Place ID:	Not reported
WDID:	9 371013103
Program Type:	Not reported
Adoption Date Of Regulatory Measure:	Not reported
Effective Date Of Regulatory Measure:	Not reported
Expiration Date Of Regulatory Measure:	Not reported
Termination Date Of Regulatory Measure:	Not reported
Discharge Name:	Not reported
Discharge Address:	Not reported
Discharge City:	Not reported
Discharge State:	Not reported
Discharge Zip:	Not reported
Received Date:	05/09/2008
Processed Date:	04/15/1997
Status:	Active
Status Date:	04/15/1997
Place Size:	33
Place Size Unit:	Acres
Contact:	Adriana Barcena
Contact Title:	Environmental Compliance Manager
Contact Phone:	619-588-3305
Contact Phone Ext:	Not reported
Contact Email:	adriana.barcena@saketema.com

PRELIMINARY MAP FINDINGS

Map ID  
 Direction  
 Distance  
 Distance (ft.)Site

EDR ID Number  
 EPA ID Number

Database(s)

**KETEMA AEROSPACE (Continued)**

**S103672274**

Operator Name:	Flexonics Credit Union
Operator Address:	300 E Devon Ave
Operator City:	Bartlett
Operator State:	Illinois
Operator Zip:	60103
Operator Contact:	Robin Coyne
Operator Contact Title:	Not reported
Operator Contact Phone:	630-372-3309
Operator Contact Phone Ext:	Not reported
Operator Contact Email:	Not reported
Operator Type:	Private Business
Developer:	Not reported
Developer Address:	Not reported
Developer City:	Not reported
Developer State:	California
Developer Zip:	Not reported
Developer Contact:	Not reported
Developer Contact Title:	Not reported
Constype Linear Utility Ind:	Not reported
Emergency Phone:	619-259-1344
Emergency Phone Ext:	Not reported
Constype Above Ground Ind:	Not reported
Constype Below Ground Ind:	Not reported
Constype Cable Line Ind:	Not reported
Constype Comm Line Ind:	Not reported
Constype Commercial Ind:	Not reported
Constype Electrical Line Ind:	Not reported
Constype Gas Line Ind:	Not reported
Constype Industrial Ind:	Not reported
Constype Other Description:	Not reported
Constype Other Ind:	Not reported
Constype Recons Ind:	Not reported
Constype Residential Ind:	Not reported
Constype Transport Ind:	Not reported
Constype Utility Description:	Not reported
Constype Utility Ind:	Not reported
Constype Water Sewer Ind:	Not reported
Dir Discharge Uswater Ind:	N
Receiving Water Name:	Forrester Creek
Certifier:	Frank Gamboa
Certifier Title:	Manager Environmental Compliance
Certification Date:	04-MAR-16
Primary Sic:	3724-Aircraft Engines and Engine Parts
Secondary Sic:	Not reported
Tertiary Sic:	Not reported

Name:	SENIOR AEROSPACE KETEMA
Address:	790 GREENFIELD DR
City,State,Zip:	EL CAJON, CA 92021
Facility Status:	Active
NPDES Number:	CAS000001
Region:	9
Agency Number:	0
Regulatory Measure ID:	218540
Place ID:	Not reported
Order Number:	97-03-DWQ

PRELIMINARY MAP FINDINGS

Map ID  
 Direction  
 Distance  
 Distance (ft.)Site

EDR ID Number

Database(s) EPA ID Number

**KETEMA AEROSPACE (Continued)**

**S103672274**

WDID:	9 37I013103
Regulatory Measure Type:	Enrollee
Program Type:	Industrial
Adoption Date Of Regulatory Measure:	Not reported
Effective Date Of Regulatory Measure:	04/15/1997
Termination Date Of Regulatory Measure:	Not reported
Expiration Date Of Regulatory Measure:	Not reported
Discharge Address:	300 E Devon Ave
Discharge Name:	Flexonics Credit Union
Discharge City:	Bartlett
Discharge State:	Illinois
Discharge Zip:	60103
Status:	Not reported
Status Date:	Not reported
Operator Name:	Not reported
Operator Address:	Not reported
Operator City:	Not reported
Operator State:	Not reported
Operator Zip:	Not reported
NPDES as of 03/2018:	
NPDES Number:	CAS000001
Status:	Active
Agency Number:	0
Region:	9
Regulatory Measure ID:	218540
Order Number:	97-03-DWQ
Regulatory Measure Type:	Enrollee
Place ID:	Not reported
WDID:	9 37I013103
Program Type:	Industrial
Adoption Date Of Regulatory Measure:	Not reported
Effective Date Of Regulatory Measure:	04/15/1997
Expiration Date Of Regulatory Measure:	Not reported
Termination Date Of Regulatory Measure:	Not reported
Discharge Name:	Flexonics Credit Union
Discharge Address:	300 E Devon Ave
Discharge City:	Bartlett
Discharge State:	Illinois
Discharge Zip:	60103
Received Date:	Not reported
Processed Date:	Not reported
Status:	Not reported
Status Date:	Not reported
Place Size:	Not reported
Place Size Unit:	Not reported
Contact:	Not reported
Contact Title:	Not reported
Contact Phone:	Not reported
Contact Phone Ext:	Not reported
Contact Email:	Not reported
Operator Name:	Not reported
Operator Address:	Not reported
Operator City:	Not reported
Operator State:	Not reported
Operator Zip:	Not reported
Operator Contact:	Not reported
Operator Contact Title:	Not reported

PRELIMINARY MAP FINDINGS

Map ID  
 Direction  
 Distance  
 Distance (ft.)Site

EDR ID Number  
 EPA ID Number

Database(s)

**KETEMA AEROSPACE (Continued)**

**S103672274**

Operator Contact Phone:	Not reported
Operator Contact Phone Ext:	Not reported
Operator Contact Email:	Not reported
Operator Type:	Not reported
Developer:	Not reported
Developer Address:	Not reported
Developer City:	Not reported
Developer State:	Not reported
Developer Zip:	Not reported
Developer Contact:	Not reported
Developer Contact Title:	Not reported
Constype Linear Utility Ind:	Not reported
Emergency Phone:	Not reported
Emergency Phone Ext:	Not reported
Constype Above Ground Ind:	Not reported
Constype Below Ground Ind:	Not reported
Constype Cable Line Ind:	Not reported
Constype Comm Line Ind:	Not reported
Constype Commercial Ind:	Not reported
Constype Electrical Line Ind:	Not reported
Constype Gas Line Ind:	Not reported
Constype Industrial Ind:	Not reported
Constype Other Description:	Not reported
Constype Other Ind:	Not reported
Constype Recons Ind:	Not reported
Constype Residential Ind:	Not reported
Constype Transport Ind:	Not reported
Constype Utility Description:	Not reported
Constype Utility Ind:	Not reported
Constype Water Sewer Ind:	Not reported
Dir Discharge Uswater Ind:	Not reported
Receiving Water Name:	Not reported
Certifier:	Not reported
Certifier Title:	Not reported
Certification Date:	Not reported
Primary Sic:	Not reported
Secondary Sic:	Not reported
Tertiary Sic:	Not reported
NPDES Number:	Not reported
Status:	Not reported
Agency Number:	Not reported
Region:	9
Regulatory Measure ID:	218540
Order Number:	Not reported
Regulatory Measure Type:	Industrial
Place ID:	Not reported
WDID:	9 371013103
Program Type:	Not reported
Adoption Date Of Regulatory Measure:	Not reported
Effective Date Of Regulatory Measure:	Not reported
Expiration Date Of Regulatory Measure:	Not reported
Termination Date Of Regulatory Measure:	Not reported
Discharge Name:	Not reported
Discharge Address:	Not reported
Discharge City:	Not reported
Discharge State:	Not reported

PRELIMINARY MAP FINDINGS

Map ID  
 Direction  
 Distance  
 Distance (ft.)Site

EDR ID Number  
 EPA ID Number

Database(s)

**KETEMA AEROSPACE (Continued)**

**S103672274**

Discharge Zip:	Not reported
Received Date:	05/09/2008
Processed Date:	04/15/1997
Status:	Active
Status Date:	04/15/1997
Place Size:	33
Place Size Unit:	Acres
Contact:	Adriana Barcena
Contact Title:	Environmental Compliance Manager
Contact Phone:	619-588-3305
Contact Phone Ext:	Not reported
Contact Email:	adriana.barcena@saketema.com
Operator Name:	Flexonics Credit Union
Operator Address:	300 E Devon Ave
Operator City:	Bartlett
Operator State:	Illinois
Operator Zip:	60103
Operator Contact:	Robin Coyne
Operator Contact Title:	Not reported
Operator Contact Phone:	630-372-3309
Operator Contact Phone Ext:	Not reported
Operator Contact Email:	Not reported
Operator Type:	Private Business
Developer:	Not reported
Developer Address:	Not reported
Developer City:	Not reported
Developer State:	California
Developer Zip:	Not reported
Developer Contact:	Not reported
Developer Contact Title:	Not reported
Constype Linear Utility Ind:	Not reported
Emergency Phone:	619-259-1344
Emergency Phone Ext:	Not reported
Constype Above Ground Ind:	Not reported
Constype Below Ground Ind:	Not reported
Constype Cable Line Ind:	Not reported
Constype Comm Line Ind:	Not reported
Constype Commercial Ind:	Not reported
Constype Electrical Line Ind:	Not reported
Constype Gas Line Ind:	Not reported
Constype Industrial Ind:	Not reported
Constype Other Description:	Not reported
Constype Other Ind:	Not reported
Constype Recons Ind:	Not reported
Constype Residential Ind:	Not reported
Constype Transport Ind:	Not reported
Constype Utility Description:	Not reported
Constype Utility Ind:	Not reported
Constype Water Sewer Ind:	Not reported
Dir Discharge Uswater Ind:	N
Receiving Water Name:	Forrester Creek
Certifier:	Frank Gamboa
Certifier Title:	Manager Environmental Compliance
Certification Date:	04-MAR-16
Primary Sic:	3724-Aircraft Engines and Engine Parts
Secondary Sic:	Not reported
Tertiary Sic:	Not reported

PRELIMINARY MAP FINDINGS

Map ID		EDR ID Number
Direction		
Distance		
Distance (ft.)	Site	Database(s) EPA ID Number

**E15 KETEMA AEROSPACE/ELECTRONICS**  
**South 790 GREENFIELD DRIVE**  
**1/4-1/2 EL CAJON, CA 92021**  
**0.271 mi.**  
**1430 ft. Site 2 of 2 in cluster E**

**CPS-SLIC S106519104**  
**Notify 65 N/A**

SLIC REG 9:

Name: KETEMA AEROSPACE/ELECTRONICS  
Address: 790 GREENFIELD DRIVE  
City: EL CAJON  
Region: 9  
Facility Type: Cleanup And Abatement Order  
Status: Closed  
Sort Code: 20-0252.05  
Waste Discharger Id: 9 000252N97  
Local Case Num: 2092300  
Responsible Party: KETEMA AEROSPACE/ELECTRONICS  
Category: ENFORCEMENT  
Class: SLIC  
Order Number: 98-11  
File Number: 4  
Date Entered: 01/1997  
End Date: 11/1997  
Archive Box #: 0  
Archive Box Storage: Not reported  
Archive Box Storage Location: Not reported  
Remarks: Not reported

Name: KETEMA AEROSPACE/ELECTRONICS  
Address: 790 GREENFIELD DRIVE  
City: EL CAJON  
Region: 9  
Facility Type: Cleanup And Abatement Order  
Status: Closed  
Sort Code: 20-0252.05  
Waste Discharger Id: 9 000252N97  
Local Case Num: 2092300  
Responsible Party: KETEMA AEROSPACE/ELECTRONICS  
Category: ENFORCEMENT  
Class: SLIC  
Order Number: 98-11  
File Number: 5  
Date Entered: 11/1997  
End Date: 09/1998  
Archive Box #: 0  
Archive Box Storage: Not reported  
Archive Box Storage Location: Not reported  
Remarks: Not reported

Name: KETEMA AEROSPACE/ELECTRONICS  
Address: 790 GREENFIELD DRIVE  
City: EL CAJON  
Region: 9  
Facility Type: Cleanup And Abatement Order  
Status: Closed  
Sort Code: 20-0252.05  
Waste Discharger Id: 9 000252N97  
Local Case Num: 2092300  
Responsible Party: KETEMA AEROSPACE/ELECTRONICS

PRELIMINARY MAP FINDINGS

Map ID  
 Direction  
 Distance  
 Distance (ft.)Site

EDR ID Number

Database(s) EPA ID Number

**KETEMA AEROSPACE/ELECTRONICS (Continued)**

**S106519104**

Category: ENFORCEMENT  
 Class: SLIC  
 Order Number: 98-11  
 File Number: 6  
 Date Entered: 09/1998  
 End Date: 10/1999  
 Archive Box #: 0  
 Archive Box Storage: Not reported  
 Archive Box Storage Location: Not reported  
 Remarks: Not reported

Name: KETEMA AEROSPACE/ELECTRONICS  
 Address: 790 GREENFIELD DRIVE  
 City: EL CAJON  
 Region: 9  
 Facility Type: Cleanup And Abatement Order  
 Status: Closed  
 Sort Code: 20-0252.05  
 Waste Discharger Id: 9 000252N97  
 Local Case Num: 2092300  
 Responsible Party: KETEMA AEROSPACE/ELECTRONICS  
 Category: ENFORCEMENT  
 Class: SLIC  
 Order Number: 98-11  
 File Number: 7  
 Date Entered: 10/1999  
 End Date: 05/2000  
 Archive Box #: 0  
 Archive Box Storage: Not reported  
 Archive Box Storage Location: Not reported  
 Remarks: Not reported

Name: KETEMA AEROSPACE/ELECTRONICS  
 Address: 790 GREENFIELD DRIVE  
 City: EL CAJON  
 Region: 9  
 Facility Type: Cleanup And Abatement Order  
 Status: Closed  
 Sort Code: 20-0252.05  
 Waste Discharger Id: 9 000252N97  
 Local Case Num: 2092300  
 Responsible Party: KETEMA AEROSPACE/ELECTRONICS  
 Category: ENFORCEMENT  
 Class: SLIC  
 Order Number: 98-11  
 File Number: 1  
 Date Entered: 03/1963  
 End Date: 02/1989  
 Archive Box #: 0  
 Archive Box Storage: Not reported  
 Archive Box Storage Location: Not reported  
 Remarks: Not reported

Name: KETEMA AEROSPACE/ELECTRONICS  
 Address: 790 GREENFIELD DRIVE  
 City: EL CAJON  
 Region: 9

PRELIMINARY MAP FINDINGS

Map ID  
 Direction  
 Distance  
 Distance (ft.)Site

EDR ID Number  
 EPA ID Number

Database(s)

**KETEMA AEROSPACE/ELECTRONICS (Continued)**

**S106519104**

Facility Type: Cleanup And Abatement Order  
 Status: Closed  
 Sort Code: 20-0252.05  
 Waste Discharger Id: 9 000252N97  
 Local Case Num: 2092300  
 Responsible Party: KETEMA AEROSPACE/ELECTRONICS  
 Category: ENFORCEMENT  
 Class: SLIC  
 Order Number: 98-11  
 File Number: 2  
 Date Entered: 03/1989  
 End Date: 03/1993  
 Archive Box #: 0  
 Archive Box Storage: Not reported  
 Archive Box Storage Location: Not reported  
 Remarks: Not reported

Name: KETEMA AEROSPACE/ELECTRONICS  
 Address: 790 GREENFIELD DRIVE  
 City: EL CAJON  
 Region: 9  
 Facility Type: Cleanup And Abatement Order  
 Status: Closed  
 Sort Code: 20-0252.05  
 Waste Discharger Id: 9 000252N97  
 Local Case Num: 2092300  
 Responsible Party: KETEMA AEROSPACE/ELECTRONICS  
 Category: ENFORCEMENT  
 Class: SLIC  
 Order Number: 98-11  
 File Number: 3  
 Date Entered: 04/1993  
 End Date: 12/1996  
 Archive Box #: 0  
 Archive Box Storage: Not reported  
 Archive Box Storage Location: Not reported  
 Remarks: Not reported

Name: KETEMA AEROSPACE/ELECTRONICS  
 Address: 790 GREENFIELD DRIVE  
 City: EL CAJON  
 Region: 9  
 Facility Type: Cleanup And Abatement Order  
 Status: Closed  
 Sort Code: 20-0252.05  
 Waste Discharger Id: 9 000252N97  
 Local Case Num: 2092300  
 Responsible Party: KETEMA AEROSPACE/ELECTRONICS  
 Category: ENFORCEMENT  
 Class: SLIC  
 Order Number: 98-11  
 File Number: 8  
 Date Entered: 06/2000  
 End Date: 11/2000  
 Archive Box #: 0  
 Archive Box Storage: Not reported  
 Archive Box Storage Location: Not reported



PRELIMINARY MAP FINDINGS

Map ID  
 Direction  
 Distance  
 Distance (ft.)Site

EDR ID Number

Database(s) EPA ID Number

**KETEMA AEROSPACE/ELECTRONICS (Continued)**

**S106519104**

Remarks:	Not reported
Name:	KETEMA AEROSPACE/ELECTRONICS
Address:	790 GREENFIELD DRIVE
City:	EL CAJON
Region:	9
Facility Type:	Cleanup And Abatement Order
Status:	Closed
Sort Code:	20-0252.05
Waste Discharger Id:	9 000252N97
Local Case Num:	2092300
Responsible Party:	KETEMA AEROSPACE/ELECTRONICS
Category:	ENFORCEMENT
Class:	SLIC
Order Number:	98-11
File Number:	9
Date Entered:	11/2000
End Date:	11/2000
Archive Box #:	0
Archive Box Storage:	Not reported
Archive Box Storage Location:	Not reported
Remarks:	Not reported
Name:	KETEMA AEROSPACE/ELECTRONICS
Address:	790 GREENFIELD DRIVE
City:	EL CAJON
Region:	9
Facility Type:	Cleanup And Abatement Order
Status:	Closed
Sort Code:	20-0252.051
Waste Discharger Id:	9 000252N97
Local Case Num:	2092300
Responsible Party:	KETEMA AEROSPACE/ELECTRONICS
Category:	ENF. REPORT
Class:	SLIC
Order Number:	98-11
File Number:	3
Date Entered:	06/1997
End Date:	06/1998
Archive Box #:	0
Archive Box Storage:	Not reported
Archive Box Storage Location:	Not reported
Remarks:	Not reported
Name:	KETEMA AEROSPACE/ELECTRONICS
Address:	790 GREENFIELD DRIVE
City:	EL CAJON
Region:	9
Facility Type:	Cleanup And Abatement Order
Status:	Closed
Sort Code:	20-0252.051
Waste Discharger Id:	9 000252N97
Local Case Num:	2092300
Responsible Party:	KETEMA AEROSPACE/ELECTRONICS
Category:	ENF. REPORT
Class:	SLIC
Order Number:	98-11

PRELIMINARY MAP FINDINGS

Map ID  
 Direction  
 Distance  
 Distance (ft.)Site

EDR ID Number

Database(s) EPA ID Number

**KETEMA AEROSPACE/ELECTRONICS (Continued)**

**S106519104**

File Number: 4  
 Date Entered: 07/1998  
 End Date: 07/1998  
 Archive Box #: 0  
 Archive Box Storage: Not reported  
 Archive Box Storage Location: Not reported  
 Remarks: Not reported

Name: KETEMA AEROSPACE/ELECTRONICS  
 Address: 790 GREENFIELD DRIVE  
 City: EL CAJON  
 Region: 9  
 Facility Type: Cleanup And Abatement Order  
 Status: Closed  
 Sort Code: 20-0252.051  
 Waste Discharger Id: 9 000252N97  
 Local Case Num: 2092300  
 Responsible Party: KETEMA AEROSPACE/ELECTRONICS  
 Category: ENF. REPORT  
 Class: SLIC  
 Order Number: 98-11  
 File Number: 5  
 Date Entered: 07/1998  
 End Date: 10/1999  
 Archive Box #: 0  
 Archive Box Storage: Not reported  
 Archive Box Storage Location: Not reported  
 Remarks: Not reported

Name: KETEMA AEROSPACE/ELECTRONICS  
 Address: 790 GREENFIELD DRIVE  
 City: EL CAJON  
 Region: 9  
 Facility Type: Cleanup And Abatement Order  
 Status: Closed  
 Sort Code: 20-0252.05  
 Waste Discharger Id: 9 000252N97  
 Local Case Num: 2092300  
 Responsible Party: KETEMA AEROSPACE/ELECTRONICS  
 Category: ENFORCEMENT  
 Class: SLIC  
 Order Number: R2-2002-201  
 File Number: 10  
 Date Entered: 12/2000  
 End Date: 04/2003  
 Archive Box #: 0  
 Archive Box Storage: Not reported  
 Archive Box Storage Location: SCHUTTE & KOERTING FORMER KETEMA A&E  
 Remarks: Not reported

Name: KETEMA AEROSPACE/ELECTRONICS  
 Address: 790 GREENFIELD DRIVE  
 City: EL CAJON  
 Region: 9  
 Facility Type: Cleanup And Abatement Order  
 Status: Closed  
 Sort Code: 20-0252.05

PRELIMINARY MAP FINDINGS

Map ID  
 Direction  
 Distance  
 Distance (ft.)Site

EDR ID Number

Database(s) EPA ID Number

**KETEMA AEROSPACE/ELECTRONICS (Continued)**

**S106519104**

Waste Discharger Id: 9 000252N97  
 Local Case Num: 2092300  
 Responsible Party: KETEMA AEROSPACE/ELECTRONICS  
 Category: ENFORCEMENT  
 Class: SLIC  
 Order Number: R2-2002-201  
 File Number: 11  
 Date Entered: 05/2003  
 End Date: 12/2003  
 Archive Box #: 0  
 Archive Box Storage: Not reported  
 Archive Box Storage Location: SCHUTTE & KOERTING FORMER KETEMA A&E  
 Remarks: Not reported

Name: KETEMA AEROSPACE/ELECTRONICS  
 Address: 790 GREENFIELD DRIVE  
 City: EL CAJON  
 Region: 9  
 Facility Type: Cleanup And Abatement Order  
 Status: Closed  
 Sort Code: 20-0252.05  
 Waste Discharger Id: 9 000252N97  
 Local Case Num: 2092300  
 Responsible Party: KETEMA AEROSPACE/ELECTRONICS  
 Category: ENFORCEMENT  
 Class: SLIC  
 Order Number: R2-2002-201  
 File Number: 12  
 Date Entered: 12/2003  
 End Date: 05/2005  
 Archive Box #: 0  
 Archive Box Storage: Not reported  
 Archive Box Storage Location: SCHUTTE & KOERTING FORMER KETEMA A&E  
 Remarks: Not reported

Name: KETEMA AEROSPACE/ELECTRONICS  
 Address: 790 GREENFIELD DRIVE  
 City: EL CAJON  
 Region: 9  
 Facility Type: Cleanup And Abatement Order  
 Status: Closed  
 Sort Code: 20-0252.05  
 Waste Discharger Id: 9 000252N97  
 Local Case Num: 2092300  
 Responsible Party: KETEMA AEROSPACE/ELECTRONICS  
 Category: ENFORCEMENT  
 Class: SLIC  
 Order Number: R2-2002-201  
 File Number: 13  
 Date Entered: 06/2005  
 End Date: 10/2006  
 Archive Box #: 0  
 Archive Box Storage: Not reported  
 Archive Box Storage Location: SCHUTTE & KOERTING FORMER KETEMA A&E  
 Remarks: Not reported

Name: KETEMA AEROSPACE/ELECTRONICS

PRELIMINARY MAP FINDINGS

Map ID  
 Direction  
 Distance  
 Distance (ft.)Site

EDR ID Number

Database(s) EPA ID Number

**KETEMA AEROSPACE/ELECTRONICS (Continued)**

**S106519104**

Address: 790 GREENFIELD DRIVE  
 City: EL CAJON  
 Region: 9  
 Facility Type: Cleanup And Abatement Order  
 Status: Closed  
 Sort Code: 20-0252.05  
 Waste Discharger Id: 9 000252N97  
 Local Case Num: 2092300  
 Responsible Party: KETEMA AEROSPACE/ELECTRONICS  
 Category: ENFORCEMENT  
 Class: SLIC  
 Order Number: R2-2002-201  
 File Number: 14  
 Date Entered: 11/2006  
 End Date: 12/2006  
 Archive Box #: 0  
 Archive Box Storage: Not reported  
 Archive Box Storage Location: SCHUTTE & KOERTING FORMER KETEMA A&E  
 Remarks: Not reported

Name: KETEMA AEROSPACE/ELECTRONICS  
 Address: 790 GREENFIELD DRIVE  
 City: EL CAJON  
 Region: 9  
 Facility Type: Cleanup And Abatement Order  
 Status: Open  
 Sort Code: 20-0252.05  
 Waste Discharger Id: 9 000252N97  
 Local Case Num: 2092300  
 Responsible Party: KETEMA AEROSPACE/ELECTRONICS  
 Category: ENFORCEMENT  
 Class: SLIC  
 Order Number: R2-2002-201  
 File Number: 15  
 Date Entered: 01/2007  
 End Date: Not reported  
 Archive Box #: 0  
 Archive Box Storage: Not reported  
 Archive Box Storage Location: SCHUTTE & KOERTING FORMER KETEMA A&E  
 Remarks: Not reported

Name: KETEMA AEROSPACE/ELECTRONICS  
 Address: 790 GREENFIELD DRIVE  
 City: EL CAJON  
 Region: 9  
 Facility Type: Cleanup And Abatement Order  
 Status: Closed  
 Sort Code: 20-0252.051  
 Waste Discharger Id: 9 000252N97  
 Local Case Num: 2092300  
 Responsible Party: KETEMA AEROSPACE/ELECTRONICS  
 Category: ENF. REPORT  
 Class: SLIC  
 Order Number: 98-11  
 File Number: 1  
 Date Entered: 06/1987  
 End Date: 11/1996

PRELIMINARY MAP FINDINGS

Map ID  
 Direction  
 Distance  
 Distance (ft.)Site

EDR ID Number  
 EPA ID Number

Database(s)

**KETEMA AEROSPACE/ELECTRONICS (Continued)**

**S106519104**

Archive Box #: 0  
 Archive Box Storage: Not reported  
 Archive Box Storage Location: Not reported  
 Remarks: Not reported

Name: KETEMA AEROSPACE/ELECTRONICS  
 Address: 790 GREENFIELD DRIVE  
 City: EL CAJON  
 Region: 9  
 Facility Type: Cleanup And Abatement Order  
 Status: Closed  
 Sort Code: 20-0252.051  
 Waste Discharger Id: 9 000252N97  
 Local Case Num: 2092300  
 Responsible Party: KETEMA AEROSPACE/ELECTRONICS  
 Category: ENF. REPORT  
 Class: SLIC  
 Order Number: 98-11  
 File Number: 2  
 Date Entered: 12/1996  
 End Date: 06/1997  
 Archive Box #: 0  
 Archive Box Storage: Not reported  
 Archive Box Storage Location: Not reported  
 Remarks: Not reported

Name: KETEMA AEROSPACE/ELECTRONICS  
 Address: 790 GREENFIELD DRIVE  
 City: EL CAJON  
 Region: 9  
 Facility Type: Cleanup And Abatement Order  
 Status: Closed  
 Sort Code: 20-0252.051  
 Waste Discharger Id: 9 000252N97  
 Local Case Num: 2092300  
 Responsible Party: KETEMA AEROSPACE/ELECTRONICS  
 Category: ENF. REPORT  
 Class: SLIC  
 Order Number: 98-11  
 File Number: 6  
 Date Entered: 11/1999  
 End Date: 11/2000  
 Archive Box #: 0  
 Archive Box Storage: Not reported  
 Archive Box Storage Location: Not reported  
 Remarks: Not reported

Name: KETEMA AEROSPACE/ELECTRONICS  
 Address: 790 GREENFIELD DRIVE  
 City: EL CAJON  
 Region: 9  
 Facility Type: Cleanup And Abatement Order  
 Status: Closed  
 Sort Code: 20-0252.051  
 Waste Discharger Id: 9 000252N97  
 Local Case Num: 2092300  
 Responsible Party: KETEMA AEROSPACE/ELECTRONICS

PRELIMINARY MAP FINDINGS

Map ID  
 Direction  
 Distance  
 Distance (ft.)Site

EDR ID Number

Database(s) EPA ID Number

**KETEMA AEROSPACE/ELECTRONICS (Continued)**

**S106519104**

Category: ENF. REPORT  
 Class: SLIC  
 Order Number: 98-11  
 File Number: 7  
 Date Entered: 11/2000  
 End Date: 04/2001  
 Archive Box #: 0  
 Archive Box Storage: Not reported  
 Archive Box Storage Location: Not reported  
 Remarks: Not reported

Name: KETEMA AEROSPACE/ELECTRONICS  
 Address: 790 GREENFIELD DRIVE  
 City: EL CAJON  
 Region: 9  
 Facility Type: Cleanup And Abatement Order  
 Status: Closed  
 Sort Code: 20-0252.051  
 Waste Discharger Id: 9 000252N97  
 Local Case Num: 2092300  
 Responsible Party: KETEMA AEROSPACE/ELECTRONICS  
 Category: ENF. REPORT  
 Class: SLIC  
 Order Number: 98-11  
 File Number: 8  
 Date Entered: 04/2001  
 End Date: 12/2001  
 Archive Box #: 0  
 Archive Box Storage: Not reported  
 Archive Box Storage Location: Not reported  
 Remarks: Not reported

Name: KETEMA AEROSPACE/ELECTRONICS  
 Address: 790 GREENFIELD DRIVE  
 City: EL CAJON  
 Region: 9  
 Facility Type: Cleanup And Abatement Order  
 Status: Closed  
 Sort Code: 20-0252.051  
 Waste Discharger Id: 9 000252N97  
 Local Case Num: 2092300  
 Responsible Party: KETEMA AEROSPACE/ELECTRONICS  
 Category: ENF. REPORT  
 Class: SLIC  
 Order Number: R2-2002-201  
 File Number: 9  
 Date Entered: 01/2002  
 End Date: 12/2002  
 Archive Box #: 0  
 Archive Box Storage: Not reported  
 Archive Box Storage Location: Not reported  
 Remarks: Not reported

Name: KETEMA AEROSPACE/ELECTRONICS  
 Address: 790 GREENFIELD DRIVE  
 City: EL CAJON  
 Region: 9

PRELIMINARY MAP FINDINGS

Map ID  
 Direction  
 Distance  
 Distance (ft.)Site

EDR ID Number  
 EPA ID Number

Database(s)

**KETEMA AEROSPACE/ELECTRONICS (Continued)**

**S106519104**

Facility Type: Cleanup And Abatement Order  
 Status: Closed  
 Sort Code: 20-0252.051  
 Waste Discharger Id: 9 000252N97  
 Local Case Num: 2092300  
 Responsible Party: KETEMA AEROSPACE/ELECTRONICS  
 Category: ENF. REPORT  
 Class: SLIC  
 Order Number: R2-2002-201  
 File Number: 10  
 Date Entered: 01/2003  
 End Date: 09/2003  
 Archive Box #: 0  
 Archive Box Storage: Not reported  
 Archive Box Storage Location: SCHUTTE & KOERTING FORMER KETEMA A&E  
 Remarks: Not reported

Name: KETEMA AEROSPACE/ELECTRONICS  
 Address: 790 GREENFIELD DRIVE  
 City: EL CAJON  
 Region: 9  
 Facility Type: Cleanup And Abatement Order  
 Status: Closed  
 Sort Code: 20-0252.051  
 Waste Discharger Id: 9 000252N97  
 Local Case Num: 2092300  
 Responsible Party: KETEMA AEROSPACE/ELECTRONICS  
 Category: ENF. REPORT  
 Class: SLIC  
 Order Number: R2-2002-201  
 File Number: 11  
 Date Entered: 09/2003  
 End Date: 01/2004  
 Archive Box #: 0  
 Archive Box Storage: Not reported  
 Archive Box Storage Location: SCHUTTE & KOERTING FORMER KETEMA A&E  
 Remarks: Not reported

Name: KETEMA AEROSPACE/ELECTRONICS  
 Address: 790 GREENFIELD DRIVE  
 City: EL CAJON  
 Region: 9  
 Facility Type: Cleanup And Abatement Order  
 Status: Open  
 Sort Code: 20-0252.051  
 Waste Discharger Id: 9 000252N97  
 Local Case Num: 2092300  
 Responsible Party: KETEMA AEROSPACE/ELECTRONICS  
 Category: ENF. REPORT  
 Class: SLIC  
 Order Number: R2-2002-201  
 File Number: 12  
 Date Entered: 02/2004  
 End Date: Not reported  
 Archive Box #: 0  
 Archive Box Storage: Not reported  
 Archive Box Storage Location: SCHUTTE & KOERTING FORMER KETEMA A&E

PRELIMINARY MAP FINDINGS

Map ID  
 Direction  
 Distance  
 Distance (ft.)Site

EDR ID Number  
 EPA ID Number

Database(s)

**KETEMA AEROSPACE/ELECTRONICS (Continued)**

**S106519104**

Remarks: Not reported

**NOTIFY 65:**

Name: KETEMA AEROSPACE & ELECTRONICS FACILITY  
 Address: 790 GREENFIELD DR  
 City,State,Zip: EL CAJON, CA 92021  
 Date Reported: Not reported  
 Staff Initials: Not reported  
 Board File Number: Not reported  
 Facility Type: Not reported  
 Discharge Date: Not reported  
 Issue Date: 12/02/2016  
 Incident Description: Not reported  
 Global ID: Not reported  
 Status: Not reported

Name: KETEMA AEROSPACE & ELECTRONICS FACILITY  
 Address: 790 GREENFIELD DRIVE  
 City,State,Zip: EL CAJON, CA 92021  
 Date Reported: Not reported  
 Staff Initials: Not reported  
 Board File Number: Not reported  
 Facility Type: Not reported  
 Discharge Date: Not reported  
 Issue Date: Not reported  
 Incident Description: Not reported  
 Global ID: Not reported  
 Status: Not reported

**16  
 SSW  
 1/4-1/2  
 0.297 mi.  
 1566 ft.**

**MAGNOLIA ELEMENTARY SCHOOL  
 650 GREENFIELD DRIVE  
 EL CAJON, CA 92021**

**RESPONSE  
 ENVIROSTOR  
 Cortese**

**S108222334  
 N/A**

**RESPONSE:**

Name: MAGNOLIA ELEMENTARY SCHOOL  
 Address: 650 GREENFIELD DRIVE  
 City,State,Zip: EL CAJON, CA 92021  
 Facility ID: 60000488  
 Site Type: State Response  
 Site Type Detail: State Response or NPL  
 Acres: 9.6  
 National Priorities List: NO  
 Cleanup Oversight Agencies: SMBRP  
 Lead Agency Description: DTSC - Site Cleanup Program  
 Project Manager: Greg Sweel  
 Supervisor: Yolanda Garza  
 Division Branch: Southern California Schools & Brownfields Outreach  
 Site Code: 404918  
 Site Mgmt. Req.: NONE SPECIFIED  
 Assembly: 71  
 Senate: 38  
 Special Program Status: Not reported  
 Status: Active  
 Status Date: 10/18/2006  
 Restricted Use: NO



PRELIMINARY MAP FINDINGS

Map ID  
 Direction  
 Distance  
 Distance (ft.)Site

EDR ID Number  
 EPA ID Number

Database(s)

**MAGNOLIA ELEMENTARY SCHOOL (Continued)**

**S108222334**

Funding:	Responsible Party
Latitude:	32.81392
Longitude:	-116.9547
APN:	4830301500
Past Use:	NONE
Potential COC :	Trichloroethylene (TCE
Confirmed COC:	Trichloroethylene (TCE
Potential Description:	IA, OTH, SV
Alias Name:	4830301500
Alias Type:	APN
Alias Name:	SL209234198
Alias Type:	GeoTracker Global ID
Alias Name:	404722
Alias Type:	Project Code (Site Code)
Alias Name:	404900
Alias Type:	Project Code (Site Code)
Alias Name:	404918
Alias Type:	Project Code (Site Code)
Alias Name:	60000488
Alias Type:	Envirostor ID Number
Alias Name:	<a href="http://geotracker.waterboards.ca.gov/profile_report.asp?global_id=SL20234198">http://geotracker.waterboards.ca.gov/profile_report.asp?global_id=SL20234198</a>
Alias Type:	External Website Link / URL
<b>Completed Info:</b>	
Completed Area Name:	PROJECT WIDE
Completed Sub Area Name:	Not reported
Completed Document Type:	Supplemental Site Investigation Report
Completed Date:	05/23/2013
Comments:	DTSC review of the O&M report was included in the First Qtr 2013 Monitoring report review
Completed Area Name:	PROJECT WIDE
Completed Sub Area Name:	Not reported
Completed Document Type:	Supplemental Site Investigation Report
Completed Date:	05/28/2013
Comments:	Not reported
Completed Area Name:	PROJECT WIDE
Completed Sub Area Name:	Not reported
Completed Document Type:	Supplemental Site Investigation Report
Completed Date:	11/14/2013
Comments:	DTSC approved the report provided the attached comments are addressed in future reports/field work
Completed Area Name:	PROJECT WIDE
Completed Sub Area Name:	Not reported
Completed Document Type:	Supplemental Site Investigation Report
Completed Date:	01/14/2014
Comments:	DTSC approved the O&M report with comments
Completed Area Name:	PROJECT WIDE
Completed Sub Area Name:	Not reported
Completed Document Type:	Supplemental Site Investigation Report
Completed Date:	04/01/2014
Comments:	DTSC approved the report with comments
Completed Area Name:	PROJECT WIDE

PRELIMINARY MAP FINDINGS

Map ID  
 Direction  
 Distance  
 Distance (ft.)Site

EDR ID Number  
 EPA ID Number

Database(s)

**MAGNOLIA ELEMENTARY SCHOOL (Continued)**

**S108222334**

Completed Sub Area Name: Not reported  
 Completed Document Type: Supplemental Site Investigation Report  
 Completed Date: 06/09/2014  
 Comments: DTSC concurred with the report provided DTSC comments are addressed in future reports

Completed Area Name: PROJECT WIDE  
 Completed Sub Area Name: Not reported  
 Completed Document Type: Supplemental Site Investigation Report  
 Completed Date: 09/18/2014  
 Comments: DTSC approved the monitoring report provided comments are addressed during fieldwork/future reports

Completed Area Name: PROJECT WIDE  
 Completed Sub Area Name: Not reported  
 Completed Document Type: Supplemental Site Investigation Report  
 Completed Date: 12/02/2014  
 Comments: DTSC comments should be addressed in future fieldwork/reports

Completed Area Name: PROJECT WIDE  
 Completed Sub Area Name: Not reported  
 Completed Document Type: Supplemental Site Investigation Report  
 Completed Date: 05/11/2015  
 Comments: DTSC concurred with the Report's recommendations to continue quarterly monitoring provided DTSC comments are addressed during future fieldwork/reports.

Completed Area Name: PROJECT WIDE  
 Completed Sub Area Name: Not reported  
 Completed Document Type: Supplemental Site Investigation Report  
 Completed Date: 08/18/2015  
 Comments: Response to comments will be reviewed by DTSC in conjunction with the "Soil Vapor and Indoor Air Monitoring Report - Second Quarter 2015."

Completed Area Name: PROJECT WIDE  
 Completed Sub Area Name: Not reported  
 Completed Document Type: Supplemental Site Investigation Report  
 Completed Date: 03/04/2016  
 Comments: DTSC review of the report was incorporated into review of the 3rd Qtr 2015 report

Completed Area Name: PROJECT WIDE  
 Completed Sub Area Name: Not reported  
 Completed Document Type: Supplemental Site Investigation Report  
 Completed Date: 11/17/2014  
 Comments: DTSC comments on the report are similar to those for ERM's 3rd Qtr 2014 monitoring report. DTSC comments should be addressed in future reports/fieldwork

Completed Area Name: PROJECT WIDE  
 Completed Sub Area Name: Not reported  
 Completed Document Type: Other Report  
 Completed Date: 08/09/2017  
 Comments: Approved with conditions

Completed Area Name: PROJECT WIDE  
 Completed Sub Area Name: Not reported

PRELIMINARY MAP FINDINGS

Map ID  
 Direction  
 Distance  
 Distance (ft.)Site

EDR ID Number

Database(s) EPA ID Number

**MAGNOLIA ELEMENTARY SCHOOL (Continued)**

**S108222334**

<p>Completed Document Type: Technical Workplan                  Completed Date: 05/22/2017                  Comments: Approved proposal</p> <p>Completed Area Name: PROJECT WIDE                  Completed Sub Area Name: Not reported                  Completed Document Type: Other Report                  Completed Date: 07/27/2017                  Comments: Approval of Report</p> <p>Completed Area Name: PROJECT WIDE                  Completed Sub Area Name: Not reported                  Completed Document Type: Technical Workplan                  Completed Date: 07/21/2017                  Comments: Not reported</p> <p>Completed Area Name: PROJECT WIDE                  Completed Sub Area Name: Not reported                  Completed Document Type: Risk Assessment Workplan                  Completed Date: 09/19/2017                  Comments: Approval letter</p> <p>Completed Area Name: PROJECT WIDE                  Completed Sub Area Name: Not reported                  Completed Document Type: Fact Sheets                  Completed Date: 10/10/2018                  Comments: Not reported</p> <p>Completed Area Name: PROJECT WIDE                  Completed Sub Area Name: Not reported                  Completed Document Type: Fact Sheets                  Completed Date: 08/13/2019                  Comments: Final Community Update for MES</p> <p>Completed Area Name: PROJECT WIDE                  Completed Sub Area Name: Not reported                  Completed Document Type: Supplemental Site Investigation Report                  Completed Date: 06/03/2020                  Comments: Final DTSC Letter.</p> <p>Completed Area Name: PROJECT WIDE                  Completed Sub Area Name: Not reported                  Completed Document Type: Consent Order                  Completed Date: 07/02/2008                  Comments: Not reported</p> <p>Completed Area Name: PROJECT WIDE                  Completed Sub Area Name: Not reported                  Completed Document Type: Other Report                  Completed Date: 04/26/2007                  Comments: DTSC sends response letter, indicating Senior is PRP for Ketema, due to change in conditions.</p> <p>Completed Area Name: PROJECT WIDE                  Completed Sub Area Name: Not reported                  Completed Document Type: Other Report                  Completed Date: 12/27/2006</p>	<p>Technical Workplan</p> <p>05/22/2017</p> <p>Approved proposal</p> <p>PROJECT WIDE</p> <p>Not reported</p> <p>Other Report</p> <p>07/27/2017</p> <p>Approval of Report</p> <p>PROJECT WIDE</p> <p>Not reported</p> <p>Technical Workplan</p> <p>07/21/2017</p> <p>Not reported</p> <p>PROJECT WIDE</p> <p>Not reported</p> <p>Risk Assessment Workplan</p> <p>09/19/2017</p> <p>Approval letter</p> <p>PROJECT WIDE</p> <p>Not reported</p> <p>Fact Sheets</p> <p>10/10/2018</p> <p>Not reported</p> <p>PROJECT WIDE</p> <p>Not reported</p> <p>Fact Sheets</p> <p>08/13/2019</p> <p>Final Community Update for MES</p> <p>PROJECT WIDE</p> <p>Not reported</p> <p>Supplemental Site Investigation Report</p> <p>06/03/2020</p> <p>Final DTSC Letter.</p> <p>PROJECT WIDE</p> <p>Not reported</p> <p>Consent Order</p> <p>07/02/2008</p> <p>Not reported</p> <p>PROJECT WIDE</p> <p>Not reported</p> <p>Other Report</p> <p>04/26/2007</p> <p>DTSC sends response letter, indicating Senior is PRP for Ketema, due to change in conditions.</p> <p>PROJECT WIDE</p> <p>Not reported</p> <p>Other Report</p> <p>12/27/2006</p>
---	---

PRELIMINARY MAP FINDINGS

Map ID  
 Direction  
 Distance  
 Distance (ft.)Site

EDR ID Number  
 EPA ID Number

Database(s)

**MAGNOLIA ELEMENTARY SCHOOL (Continued)**

**S108222334**

Comments: DTSC issues letter to Cajon Valley USD requesting additional information for indoor air sampling conducted at Magnolia ES in 2004 and 2005.

Completed Area Name: PROJECT WIDE  
 Completed Sub Area Name: Not reported  
 Completed Document Type: Other Report  
 Completed Date: 02/02/2007  
 Comments: DTSC letter to PRPs, identifying current and previous owner as PRPs, and requesting Workplan to investigate Magnolia ES.

Completed Area Name: PROJECT WIDE  
 Completed Sub Area Name: Not reported  
 Completed Document Type: Preliminary Endangerment Assessment Workplan  
 Completed Date: 12/20/2007  
 Comments: Conditionally approved TM for Focused Site Investigation to Assess Immediate or Potential Risks from former Ketema Facility.

Completed Area Name: PROJECT WIDE  
 Completed Sub Area Name: Not reported  
 Completed Document Type: Other Report  
 Completed Date: 04/30/2009  
 Comments: Not reported

Completed Area Name: PROJECT WIDE  
 Completed Sub Area Name: Not reported  
 Completed Document Type: Supplemental Site Investigation Report  
 Completed Date: 04/12/2010  
 Comments: DTSC has no comments on the Monitoring Report and approves it as final.

Completed Area Name: PROJECT WIDE  
 Completed Sub Area Name: Not reported  
 Completed Document Type: Supplemental Site Investigation Report  
 Completed Date: 04/05/2011  
 Comments: Not reported

Completed Area Name: PROJECT WIDE  
 Completed Sub Area Name: Not reported  
 Completed Document Type: Supplemental Site Investigation Report  
 Completed Date: 08/28/2012  
 Comments: Due to changes in the toxicity criteria for TCE, DTSC recommends quarterly indoor air and soil gas monitoring

Completed Area Name: PROJECT WIDE  
 Completed Sub Area Name: Not reported  
 Completed Document Type: Newsletter  
 Completed Date: 01/07/2015  
 Comments: A community update was mailed out on December 24, 2014

Completed Area Name: PROJECT WIDE  
 Completed Sub Area Name: Not reported  
 Completed Document Type: Other Report  
 Completed Date: 12/09/2014  
 Comments: The District submitted an separate HHRA conducted by their consultant. DTSC does not has an agreement with the Cajon Valley Union School District so the report was accepted for background

PRELIMINARY MAP FINDINGS

Map ID  
 Direction  
 Distance  
 Distance (ft.)Site

EDR ID Number

Database(s) EPA ID Number

**MAGNOLIA ELEMENTARY SCHOOL (Continued)**

**S108222334**

purposes. A determination will be based on DTSC's review of the forthcoming ERM report

- Completed Area Name: PROJECT WIDE
- Completed Sub Area Name: Not reported
- Completed Document Type: Supplemental Site Investigation Workplan
- Completed Date: 12/22/2008
- Comments: DTSC approved the soil vapor monitoring workplan
  
- Completed Area Name: PROJECT WIDE
- Completed Sub Area Name: Not reported
- Completed Document Type: Supplemental Site Investigation Report
- Completed Date: 03/04/2016
- Comments: DTSC reviewed the 3rd Qtr 2015 indoor air monitoring report
  
- Completed Area Name: PROJECT WIDE
- Completed Sub Area Name: Not reported
- Completed Document Type: Supplemental Site Investigation Report
- Completed Date: 03/15/2016
- Comments: DTSC approved the report with comments
  
- Completed Area Name: PROJECT WIDE
- Completed Sub Area Name: Not reported
- Completed Document Type: Supplemental Site Investigation Report
- Completed Date: 06/09/2016
- Comments: DTSC approved the indoor air and soil vapor monitoring report provided attached comments are addressed in future reports
  
- Completed Area Name: PROJECT WIDE
- Completed Sub Area Name: Not reported
- Completed Document Type: Supplemental Site Investigation Report
- Completed Date: 10/12/2016
- Comments: DTSC concurred with the RTC provided the enclosed comments are addressed in future fieldwork/reports
  
- Completed Area Name: PROJECT WIDE
- Completed Sub Area Name: Not reported
- Completed Document Type: Supplemental Site Investigation Report
- Completed Date: 01/04/2017
- Comments: DTSC reviewed the response to DTSC comments and approves the 3rd Qtr 2016 report as final
  
- Completed Area Name: PROJECT WIDE
- Completed Sub Area Name: Not reported
- Completed Document Type: Fieldwork
- Completed Date: 09/09/2015
- Comments: Not reported
  
- Completed Area Name: PROJECT WIDE
- Completed Sub Area Name: Not reported
- Completed Document Type: Technical Workplan
- Completed Date: 09/03/2015
- Comments: Not reported
  
- Completed Area Name: PROJECT WIDE
- Completed Sub Area Name: Not reported
- Completed Document Type: Fieldwork

PRELIMINARY MAP FINDINGS

Map ID  
 Direction  
 Distance  
 Distance (ft.)Site

EDR ID Number  
 EPA ID Number

Database(s)

**MAGNOLIA ELEMENTARY SCHOOL (Continued)**

**S108222334**

Completed Date: 09/14/2015  
 Comments: DTSC observed installed sub-slab depressurization units for Rooms 8 through 11 and air exchange system units for Rooms 31 and 32.

Completed Area Name: PROJECT WIDE  
 Completed Sub Area Name: Not reported  
 Completed Document Type: Fieldwork  
 Completed Date: 10/01/2015  
 Comments: Not reported

Completed Area Name: PROJECT WIDE  
 Completed Sub Area Name: Not reported  
 Completed Document Type: Fieldwork  
 Completed Date: 10/15/2015  
 Comments: Not reported

Completed Area Name: PROJECT WIDE  
 Completed Sub Area Name: Not reported  
 Completed Document Type: Fieldwork  
 Completed Date: 10/29/2015  
 Comments: Not reported

Completed Area Name: PROJECT WIDE  
 Completed Sub Area Name: Not reported  
 Completed Document Type: Technical Report  
 Completed Date: 12/08/2015  
 Comments: Summary of pilot test was included in the document, "Pilot Test Summary & Workplan for Full-Scale Implementation - Sub-Slab Depressurization and Air Exhaust System Technology."

Completed Area Name: PROJECT WIDE  
 Completed Sub Area Name: Not reported  
 Completed Document Type: Correspondence  
 Completed Date: 09/03/2015  
 Comments: Director, Barbara Lee, decided not to send a letter responding to the letter from Latham & Watkins. Direction was given to Division Chief, Dot Loftstrom, to meet with Cajon Valley Union School District rather than forwarding a response letter.

Completed Area Name: PROJECT WIDE  
 Completed Sub Area Name: Not reported  
 Completed Document Type: Correspondence  
 Completed Date: 05/13/2015  
 Comments: DTSC responded to the District's April 2, 2015 letter

Completed Area Name: PROJECT WIDE  
 Completed Sub Area Name: Not reported  
 Completed Document Type: Annual Oversight Cost Estimate  
 Completed Date: 09/14/2016  
 Comments: DTSC prepared the annual cost oversight estimate for 2016-2017

Completed Area Name: PROJECT WIDE  
 Completed Sub Area Name: Not reported  
 Completed Document Type: Annual Oversight Cost Estimate  
 Completed Date: 09/26/2017  
 Comments: 2017-2018 Annual Oversight Cost Estimate

PRELIMINARY MAP FINDINGS

Map ID  
 Direction  
 Distance  
 Distance (ft.)Site

EDR ID Number

Database(s) EPA ID Number

**MAGNOLIA ELEMENTARY SCHOOL (Continued)**

**S108222334**

Completed Area Name: PROJECT WIDE  
 Completed Sub Area Name: Not reported  
 Completed Document Type: Annual Oversight Cost Estimate  
 Completed Date: 09/05/2018  
 Comments: FY 1819 Estimate: \$46,583

Completed Area Name: PROJECT WIDE  
 Completed Sub Area Name: Not reported  
 Completed Document Type: Annual Oversight Cost Estimate  
 Completed Date: 09/10/2019  
 Comments: Completed on 9/10/2019.

Completed Area Name: PROJECT WIDE  
 Completed Sub Area Name: Not reported  
 Completed Document Type: Annual Oversight Cost Estimate  
 Completed Date: 09/14/2020  
 Comments: Not reported

Completed Area Name: PROJECT WIDE  
 Completed Sub Area Name: Not reported  
 Completed Document Type: Annual Oversight Cost Estimate  
 Completed Date: 04/13/2016  
 Comments: DTSC issued a revised annual cost estimate for 2015-2016 FY

Completed Area Name: PROJECT WIDE  
 Completed Sub Area Name: Not reported  
 Completed Document Type: Correspondence  
 Completed Date: 09/30/2015  
 Comments: Not reported

Completed Area Name: PROJECT WIDE  
 Completed Sub Area Name: Not reported  
 Completed Document Type: Pre-HARP Form  
 Completed Date: 10/16/2018  
 Comments: Approved and signed.

Completed Area Name: PROJECT WIDE  
 Completed Sub Area Name: Not reported  
 Completed Document Type: Correspondence  
 Completed Date: 09/24/2015  
 Comments: DTSC was briefed on modifications made in the field during a site visit on September 14, 2015. The modifications are consistent with previous discussions and are accurately represented in the revised construction details. For the pilot test, sub-slab depressurization units were installed for four permanent classrooms and air exhaust systems were installed for two portable classrooms. Based on the information below, DTSC understands that preliminary data indicates the pilot test units are operating as expected. The units are creating a vacuum beneath the slab of associated permanent classrooms and exhausting air from beneath associated portable classrooms.

Completed Area Name: PROJECT WIDE  
 Completed Sub Area Name: Not reported  
 Completed Document Type: Annual Oversight Cost Estimate  
 Completed Date: 07/08/2015  
 Comments: DTSC prepared a cost exceedance and annual oversight cost estimate letter

PRELIMINARY MAP FINDINGS

Map ID  
 Direction  
 Distance  
 Distance (ft.)Site

EDR ID Number

Database(s) EPA ID Number

**MAGNOLIA ELEMENTARY SCHOOL (Continued)**

**S108222334**

Completed Area Name: PROJECT WIDE  
 Completed Sub Area Name: Not reported  
 Completed Document Type: Technical Workplan  
 Completed Date: 12/23/2015  
 Comments: DTSC reviewed the "Pilot Test Summary and Workplan for Full-Scale Implementation." Quarterly soil vapor and indoor air quality sampling shall continue in accordance with Consent Order HAS-CO 07/08-198. Based on current site conditions, installation of SSD/AES is not a requirement and is voluntarily being carried out by AMETEK in cooperation with CVUSD. DTSC provided comments on the workplan that can be addressed as implementation proceeds.

Completed Area Name: PROJECT WIDE  
 Completed Sub Area Name: Not reported  
 Completed Document Type: Technical Report  
 Completed Date: 08/08/2016  
 Comments: Ametek withdrew request for VCA. All work is completed under the consent order

Completed Area Name: PROJECT WIDE  
 Completed Sub Area Name: Not reported  
 Completed Document Type: Technical Report  
 Completed Date: 11/03/2015  
 Comments: San Diego Air Pollution Control District (SDAPCD) forwarded their 1/9/15 indoor air quality testing report to DTSC. Responding to a request from the School District, SDAPCD collected indoor air samples from Room 8 at Magnolia Elementary School in November 2014. In the report, SDAPCD compared their results to those collected by the School District's consultant, Ninyo and Moore, in August 2014, and found that the results were consistent. Ninyo and Moore's samples were duplicates collected during a quarterly event conducted by AMETEK's consultant, ERM. DTSC reviewed the data for chemicals-of-concern detected in groundwater (TCE, PCE, 1,1-DCE, 1,1-DCA, and 1,1,1-TCA) and found that results for indoor air samples for Room 8 were consistent among data for SDAPCD (November 2014), Ninyo and Moore (School District's consultant, August 2014) and ERM (AMETEK's consultant, August 2014). DTSC discussed results during an agency coordination conference call on 11/3/15. Participants in the agency coordination conference call included DTSC, San Diego Regional Water Quality Control Board, County of San Diego Health and Human Services Agency, and San Diego County Air Pollution Control District. This report was forwarded to AMETEK for reference. A final letter from DTSC is not necessary.

Completed Area Name: PROJECT WIDE  
 Completed Sub Area Name: Not reported  
 Completed Document Type: Technical Report  
 Completed Date: 03/04/2016  
 Comments: Results of the duplicate samples are similar to those reported by ERM, a consultant for Ametek

Completed Area Name: PROJECT WIDE  
 Completed Sub Area Name: Not reported  
 Completed Document Type: Fieldwork  
 Completed Date: 12/09/2015  
 Comments: Not reported



PRELIMINARY MAP FINDINGS

Map ID  
 Direction  
 Distance  
 Distance (ft.)Site

EDR ID Number

Database(s) EPA ID Number

**MAGNOLIA ELEMENTARY SCHOOL (Continued)**

**S108222334**

Completed Area Name: PROJECT WIDE  
 Completed Sub Area Name: Not reported  
 Completed Document Type: Fieldwork  
 Completed Date: 02/29/2016  
 Comments: DTSC oversaw start up of the SSD

Completed Area Name: PROJECT WIDE  
 Completed Sub Area Name: Not reported  
 Completed Document Type: Fieldwork  
 Completed Date: 08/04/2015  
 Comments: Not reported

Completed Area Name: PROJECT WIDE  
 Completed Sub Area Name: Not reported  
 Completed Document Type: Risk Assessment Workplan  
 Completed Date: 07/27/2016  
 Comments: Ametek incorporated DTSC's comments into the workplan. The San Diego Regional Water Quality Control Board approved the workplan for implementation on 07/27/2016

Completed Area Name: PROJECT WIDE  
 Completed Sub Area Name: Not reported  
 Completed Document Type: Fieldwork  
 Completed Date: 05/04/2016  
 Comments: DTSC oversaw the quarterly indoor air and soil gas sampling event

Completed Area Name: PROJECT WIDE  
 Completed Sub Area Name: Not reported  
 Completed Document Type: Fieldwork  
 Completed Date: 07/28/2016  
 Comments: DTSC oversaw the quarterly indoor air and soil gas sampling event

Completed Area Name: PROJECT WIDE  
 Completed Sub Area Name: Not reported  
 Completed Document Type: Supplemental Site Investigation Report  
 Completed Date: 03/03/2017  
 Comments: DTSC issued comments on the 4th Qtr 2016 IAQ monitoring report

Completed Area Name: PROJECT WIDE  
 Completed Sub Area Name: Not reported  
 Completed Document Type: Supplemental Site Investigation Report  
 Completed Date: 06/28/2017  
 Comments: Approved - First Quarter 2017 Soil Vapor and Indoor Air Monitoring Report

Completed Area Name: PROJECT WIDE  
 Completed Sub Area Name: Not reported  
 Completed Document Type: Supplemental Site Investigation Report  
 Completed Date: 09/12/2017  
 Comments: Approved - Second Quarter 2017 Soil Vapor and Indoor Air Monitoring Report

Completed Area Name: PROJECT WIDE  
 Completed Sub Area Name: Not reported  
 Completed Document Type: Supplemental Site Investigation Report  
 Completed Date: 12/14/2017  
 Comments: DTSC approval

PRELIMINARY MAP FINDINGS

Map ID  
 Direction  
 Distance  
 Distance (ft.)Site

EDR ID Number  
 EPA ID Number

Database(s)

**MAGNOLIA ELEMENTARY SCHOOL (Continued)**

**S108222334**

Completed Area Name: PROJECT WIDE  
 Completed Sub Area Name: Not reported  
 Completed Document Type: Supplemental Site Investigation Report  
 Completed Date: 05/16/2018  
 Comments: Not reported

Completed Area Name: PROJECT WIDE  
 Completed Sub Area Name: Not reported  
 Completed Document Type: Post HARP Form  
 Completed Date: 09/17/2015  
 Comments: HARP Post-Site Visit Form for observation of installed sub-slab depressurization and air exchange units.

Completed Area Name: PROJECT WIDE  
 Completed Sub Area Name: Not reported  
 Completed Document Type: Pre-HARP Form  
 Completed Date: 09/09/2015  
 Comments: HARP Presite Visit Form for oversight of pilot test and full implementation of sub-slab depressurization units.

Completed Area Name: PROJECT WIDE  
 Completed Sub Area Name: Not reported  
 Completed Document Type: Correspondence  
 Completed Date: 03/09/2017  
 Comments: Refund of advance payment (\$987.06), letter dated 03/09/17.

Completed Area Name: PROJECT WIDE  
 Completed Sub Area Name: Not reported  
 Completed Document Type: Pre-HARP Form  
 Completed Date: 10/09/2017  
 Comments: Approved and signed.

Completed Area Name: PROJECT WIDE  
 Completed Sub Area Name: Not reported  
 Completed Document Type: Correspondence  
 Completed Date: 10/06/2016  
 Comments: DTSC issued a Prop 65 disclosure to San Diego County Health

Completed Area Name: PROJECT WIDE  
 Completed Sub Area Name: Not reported  
 Completed Document Type: Correspondence  
 Completed Date: 09/23/2019  
 Comments: Completed on 9/23/2019.

Completed Area Name: PROJECT WIDE  
 Completed Sub Area Name: Not reported  
 Completed Document Type: Supplemental Site Investigation Report  
 Completed Date: 06/11/2018  
 Comments: Not reported

Completed Area Name: PROJECT WIDE  
 Completed Sub Area Name: Not reported  
 Completed Document Type: Supplemental Site Investigation Report  
 Completed Date: 09/20/2018  
 Comments: Not reported

Completed Area Name: PROJECT WIDE

PRELIMINARY MAP FINDINGS

Map ID  
 Direction  
 Distance  
 Distance (ft.)Site

EDR ID Number

Database(s) EPA ID Number

**MAGNOLIA ELEMENTARY SCHOOL (Continued)**

**S108222334**

Completed Sub Area Name: Not reported  
 Completed Document Type: Supplemental Site Investigation Report  
 Completed Date: 01/15/2019  
 Comments: Final comment transmittal letter.

Completed Area Name: PROJECT WIDE  
 Completed Sub Area Name: Not reported  
 Completed Document Type: Supplemental Site Investigation Report  
 Completed Date: 04/10/2019  
 Comments: Not reported

Completed Area Name: PROJECT WIDE  
 Completed Sub Area Name: Not reported  
 Completed Document Type: Supplemental Site Investigation Report  
 Completed Date: 08/22/2019  
 Comments: Not reported

Completed Area Name: PROJECT WIDE  
 Completed Sub Area Name: Not reported  
 Completed Document Type: Supplemental Site Investigation Report  
 Completed Date: 11/01/2019  
 Comments: Not reported

Completed Area Name: PROJECT WIDE  
 Completed Sub Area Name: Not reported  
 Completed Document Type: Supplemental Site Investigation Report  
 Completed Date: 01/02/2020  
 Comments: Not reported

Completed Area Name: PROJECT WIDE  
 Completed Sub Area Name: Not reported  
 Completed Document Type: Supplemental Site Investigation Report  
 Completed Date: 03/11/2020  
 Comments: Report is conditionally approved.

Completed Area Name: PROJECT WIDE  
 Completed Sub Area Name: Not reported  
 Completed Document Type: Risk Assessment Workplan  
 Completed Date: 11/02/2016  
 Comments: RWQCB conditional approval e-mail.

Completed Area Name: PROJECT WIDE  
 Completed Sub Area Name: Not reported  
 Completed Document Type: Fieldwork  
 Completed Date: 09/10/2016  
 Comments: DTSC completed field oversight for soil gas probe installation

Completed Area Name: PROJECT WIDE  
 Completed Sub Area Name: Not reported  
 Completed Document Type: Pre-HARP Form  
 Completed Date: 10/10/2019  
 Comments: Approved on 10/10/2019.

Future Area Name: PROJECT WIDE  
 Future Sub Area Name: Not reported  
 Future Document Type: Supplemental Site Investigation Report  
 Future Due Date: 2022

PRELIMINARY MAP FINDINGS

Map ID  
 Direction  
 Distance  
 Distance (ft.)Site

EDR ID Number

Database(s) EPA ID Number

**MAGNOLIA ELEMENTARY SCHOOL (Continued)**

**S108222334**

Future Area Name:	PROJECT WIDE
Future Sub Area Name:	Not reported
Future Document Type:	Supplemental Site Investigation Report
Future Due Date:	2021
Future Area Name:	PROJECT WIDE
Future Sub Area Name:	Not reported
Future Document Type:	Supplemental Site Investigation Report
Future Due Date:	2021
Schedule Area Name:	PROJECT WIDE
Schedule Sub Area Name:	Not reported
Schedule Document Type:	Supplemental Site Investigation Report
Schedule Due Date:	05/30/2021
Schedule Revised Date:	Not reported
Schedule Area Name:	PROJECT WIDE
Schedule Sub Area Name:	Not reported
Schedule Document Type:	Supplemental Site Investigation Report
Schedule Due Date:	03/26/2021
Schedule Revised Date:	Not reported

**ENVIROSTOR:**

Name:	MAGNOLIA ELEMENTARY SCHOOL
Address:	650 GREENFIELD DRIVE
City,State,Zip:	EL CAJON, CA 92021
Facility ID:	60000488
Status:	Active
Status Date:	10/18/2006
Site Code:	404918
Site Type:	State Response
Site Type Detailed:	State Response or NPL
Acres:	9.6
NPL:	NO
Regulatory Agencies:	SMBRP
Lead Agency:	SMBRP
Program Manager:	Greg Sweel
Supervisor:	Yolanda Garza
Division Branch:	Southern California Schools & Brownfields Outreach
Assembly:	71
Senate:	38
Special Program:	Not reported
Restricted Use:	NO
Site Mgmt Req:	NONE SPECIFIED
Funding:	Responsible Party
Latitude:	32.81392
Longitude:	-116.9547
APN:	4830301500
Past Use:	NONE
Potential COC:	Trichloroethylene (TCE)
Confirmed COC:	Trichloroethylene (TCE)
Potential Description:	IA, OTH, SV
Alias Name:	4830301500
Alias Type:	APN
Alias Name:	SL209234198
Alias Type:	GeoTracker Global ID
Alias Name:	404722
Alias Type:	Project Code (Site Code)
Alias Name:	404900
Alias Type:	Project Code (Site Code)

PRELIMINARY MAP FINDINGS

Map ID  
 Direction  
 Distance  
 Distance (ft.)Site

EDR ID Number  
 EPA ID Number

Database(s)

**MAGNOLIA ELEMENTARY SCHOOL (Continued)**

**S108222334**

Alias Name:	404918
Alias Type:	Project Code (Site Code)
Alias Name:	60000488
Alias Type:	Envirostor ID Number
Alias Name:	<a href="http://geotracker.waterboards.ca.gov/profile_report.asp?global_id=SL20234198">http://geotracker.waterboards.ca.gov/profile_report.asp?global_id=SL20234198</a>
Alias Type:	External Website Link / URL
Completed Info:	
Completed Area Name:	PROJECT WIDE
Completed Sub Area Name:	Not reported
Completed Document Type:	Supplemental Site Investigation Report
Completed Date:	05/23/2013
Comments:	DTSC review of the O&M report was included in the First Qtr 2013 Monitoring report review
Completed Area Name:	PROJECT WIDE
Completed Sub Area Name:	Not reported
Completed Document Type:	Supplemental Site Investigation Report
Completed Date:	05/28/2013
Comments:	Not reported
Completed Area Name:	PROJECT WIDE
Completed Sub Area Name:	Not reported
Completed Document Type:	Supplemental Site Investigation Report
Completed Date:	11/14/2013
Comments:	DTSC approved the report provided the attached comments are addressed in future reports/field work
Completed Area Name:	PROJECT WIDE
Completed Sub Area Name:	Not reported
Completed Document Type:	Supplemental Site Investigation Report
Completed Date:	01/14/2014
Comments:	DTSC approved the O&M report with comments
Completed Area Name:	PROJECT WIDE
Completed Sub Area Name:	Not reported
Completed Document Type:	Supplemental Site Investigation Report
Completed Date:	04/01/2014
Comments:	DTSC approved the report with comments
Completed Area Name:	PROJECT WIDE
Completed Sub Area Name:	Not reported
Completed Document Type:	Supplemental Site Investigation Report
Completed Date:	06/09/2014
Comments:	DTSC concurred with the report provided DTSC comments are addressed in future reports
Completed Area Name:	PROJECT WIDE
Completed Sub Area Name:	Not reported
Completed Document Type:	Supplemental Site Investigation Report
Completed Date:	09/18/2014
Comments:	DTSC approved the monitoring report provided comments are addressed during fieldwork/future reports
Completed Area Name:	PROJECT WIDE
Completed Sub Area Name:	Not reported
Completed Document Type:	Supplemental Site Investigation Report

PRELIMINARY MAP FINDINGS

Map ID  
 Direction  
 Distance  
 Distance (ft.)Site

EDR ID Number

Database(s) EPA ID Number

**MAGNOLIA ELEMENTARY SCHOOL (Continued)**

**S108222334**

Completed Date: 12/02/2014  
 Comments: DTSC comments should be addressed in future fieldwork/reports

Completed Area Name: PROJECT WIDE  
 Completed Sub Area Name: Not reported  
 Completed Document Type: Supplemental Site Investigation Report  
 Completed Date: 05/11/2015  
 Comments: DTSC concurred with the Report's recommendations to continue quarterly monitoring provided DTSC comments are addressed during future fieldwork/reports.

Completed Area Name: PROJECT WIDE  
 Completed Sub Area Name: Not reported  
 Completed Document Type: Supplemental Site Investigation Report  
 Completed Date: 08/18/2015  
 Comments: Response to comments will be reviewed by DTSC in conjunction with the "Soil Vapor and Indoor Air Monitoring Report - Second Quarter 2015."

Completed Area Name: PROJECT WIDE  
 Completed Sub Area Name: Not reported  
 Completed Document Type: Supplemental Site Investigation Report  
 Completed Date: 03/04/2016  
 Comments: DTSC review of the report was incorporated into review of the 3rd Qtr 2015 report

Completed Area Name: PROJECT WIDE  
 Completed Sub Area Name: Not reported  
 Completed Document Type: Supplemental Site Investigation Report  
 Completed Date: 11/17/2014  
 Comments: DTSC comments on the report are similar to those for ERM's 3rd Qtr 2014 monitoring report. DTSC comments should be addressed in future reports/fieldwork

Completed Area Name: PROJECT WIDE  
 Completed Sub Area Name: Not reported  
 Completed Document Type: Other Report  
 Completed Date: 08/09/2017  
 Comments: Approved with conditions

Completed Area Name: PROJECT WIDE  
 Completed Sub Area Name: Not reported  
 Completed Document Type: Technical Workplan  
 Completed Date: 05/22/2017  
 Comments: Approved proposal

Completed Area Name: PROJECT WIDE  
 Completed Sub Area Name: Not reported  
 Completed Document Type: Other Report  
 Completed Date: 07/27/2017  
 Comments: Approval of Report

Completed Area Name: PROJECT WIDE  
 Completed Sub Area Name: Not reported  
 Completed Document Type: Technical Workplan  
 Completed Date: 07/21/2017  
 Comments: Not reported

PRELIMINARY MAP FINDINGS

Map ID  
 Direction  
 Distance  
 Distance (ft.)Site

EDR ID Number

Database(s) EPA ID Number

**MAGNOLIA ELEMENTARY SCHOOL (Continued)**

**S108222334**

<p>Completed Area Name: PROJECT WIDE                  Completed Sub Area Name: Not reported                  Completed Document Type: Risk Assessment Workplan                  Completed Date: 09/19/2017                  Comments: Approval letter</p>	
<p>Completed Area Name: PROJECT WIDE                  Completed Sub Area Name: Not reported                  Completed Document Type: Fact Sheets                  Completed Date: 10/10/2018                  Comments: Not reported</p>	
<p>Completed Area Name: PROJECT WIDE                  Completed Sub Area Name: Not reported                  Completed Document Type: Fact Sheets                  Completed Date: 08/13/2019                  Comments: Final Community Update for MES</p>	
<p>Completed Area Name: PROJECT WIDE                  Completed Sub Area Name: Not reported                  Completed Document Type: Supplemental Site Investigation Report                  Completed Date: 06/03/2020                  Comments: Final DTSC Letter.</p>	
<p>Completed Area Name: PROJECT WIDE                  Completed Sub Area Name: Not reported                  Completed Document Type: Consent Order                  Completed Date: 07/02/2008                  Comments: Not reported</p>	
<p>Completed Area Name: PROJECT WIDE                  Completed Sub Area Name: Not reported                  Completed Document Type: Other Report                  Completed Date: 04/26/2007                  Comments: DTSC sends response letter, indicating Senior is PRP for Ketema, due to change in conditions.</p>	
<p>Completed Area Name: PROJECT WIDE                  Completed Sub Area Name: Not reported                  Completed Document Type: Other Report                  Completed Date: 12/27/2006                  Comments: DTSC issues letter to Cajon Valley USD requesting additional information for indoor air sampling conducted at Magnolia ES in 2004 and 2005.</p>	
<p>Completed Area Name: PROJECT WIDE                  Completed Sub Area Name: Not reported                  Completed Document Type: Other Report                  Completed Date: 02/02/2007                  Comments: DTSC letter to PRPs, identifying current and previous owner as PRPs, and requesting Workplan to investigate Magnolia ES.</p>	
<p>Completed Area Name: PROJECT WIDE                  Completed Sub Area Name: Not reported                  Completed Document Type: Preliminary Endangerment Assessment Workplan                  Completed Date: 12/20/2007                  Comments: Conditionally approved TM for Focused Site Investigation to Assess</p>	

PRELIMINARY MAP FINDINGS

Map ID  
 Direction  
 Distance  
 Distance (ft.)Site

EDR ID Number  
 EPA ID Number

Database(s)

**MAGNOLIA ELEMENTARY SCHOOL (Continued)**

**S108222334**

Immediate or Potential Risks from former Ketema Facility.

Completed Area Name: PROJECT WIDE  
 Completed Sub Area Name: Not reported  
 Completed Document Type: Other Report  
 Completed Date: 04/30/2009  
 Comments: Not reported

Completed Area Name: PROJECT WIDE  
 Completed Sub Area Name: Not reported  
 Completed Document Type: Supplemental Site Investigation Report  
 Completed Date: 04/12/2010  
 Comments: DTSC has no comments on the Monitoring Report and approves it as final.

Completed Area Name: PROJECT WIDE  
 Completed Sub Area Name: Not reported  
 Completed Document Type: Supplemental Site Investigation Report  
 Completed Date: 04/05/2011  
 Comments: Not reported

Completed Area Name: PROJECT WIDE  
 Completed Sub Area Name: Not reported  
 Completed Document Type: Supplemental Site Investigation Report  
 Completed Date: 08/28/2012  
 Comments: Due to changes in the toxicity criteria for TCE, DTSC recommends quarterly indoor air and soil gas monitoring

Completed Area Name: PROJECT WIDE  
 Completed Sub Area Name: Not reported  
 Completed Document Type: Newsletter  
 Completed Date: 01/07/2015  
 Comments: A community update was mailed out on December 24, 2014

Completed Area Name: PROJECT WIDE  
 Completed Sub Area Name: Not reported  
 Completed Document Type: Other Report  
 Completed Date: 12/09/2014  
 Comments: The District submitted an separate HHRA conducted by their consultant. DTSC does not has an agreement with the Cajon Valley Union School District so the report was accepted for background purposes. A determination will be based on DTSC's review of the forthcoming ERM report

Completed Area Name: PROJECT WIDE  
 Completed Sub Area Name: Not reported  
 Completed Document Type: Supplemental Site Investigation Workplan  
 Completed Date: 12/22/2008  
 Comments: DTSC approved the woiil vapor monitoring workplan

Completed Area Name: PROJECT WIDE  
 Completed Sub Area Name: Not reported  
 Completed Document Type: Supplemental Site Investigation Report  
 Completed Date: 03/04/2016  
 Comments: DTSC reviewed the 3rd Qtr 2015 indoor air monitoring report

Completed Area Name: PROJECT WIDE



PRELIMINARY MAP FINDINGS

Map ID  
 Direction  
 Distance  
 Distance (ft.)Site

EDR ID Number  
 EPA ID Number

Database(s)

**MAGNOLIA ELEMENTARY SCHOOL (Continued)**

**S108222334**

Completed Sub Area Name: Not reported  
 Completed Document Type: Supplemental Site Investigation Report  
 Completed Date: 03/15/2016  
 Comments: DTSC approved the report with comments

Completed Area Name: PROJECT WIDE  
 Completed Sub Area Name: Not reported  
 Completed Document Type: Supplemental Site Investigation Report  
 Completed Date: 06/09/2016  
 Comments: DTSC approved the indoor air and soil vapor monitoring report provided attached comments are addressed in future reports

Completed Area Name: PROJECT WIDE  
 Completed Sub Area Name: Not reported  
 Completed Document Type: Supplemental Site Investigation Report  
 Completed Date: 10/12/2016  
 Comments: DTSC concurred with the RTC provided the enclosed comments are addressed in future fieldwork/reports

Completed Area Name: PROJECT WIDE  
 Completed Sub Area Name: Not reported  
 Completed Document Type: Supplemental Site Investigation Report  
 Completed Date: 01/04/2017  
 Comments: DTSC reviewed the response to DTSC comments and approves the 3rd Qtr 2016 report as final

Completed Area Name: PROJECT WIDE  
 Completed Sub Area Name: Not reported  
 Completed Document Type: Fieldwork  
 Completed Date: 09/09/2015  
 Comments: Not reported

Completed Area Name: PROJECT WIDE  
 Completed Sub Area Name: Not reported  
 Completed Document Type: Technical Workplan  
 Completed Date: 09/03/2015  
 Comments: Not reported

Completed Area Name: PROJECT WIDE  
 Completed Sub Area Name: Not reported  
 Completed Document Type: Fieldwork  
 Completed Date: 09/14/2015  
 Comments: DTSC observed installed sub-slab depressurization units for Rooms 8 through 11 and air exchange system units for Rooms 31 and 32.

Completed Area Name: PROJECT WIDE  
 Completed Sub Area Name: Not reported  
 Completed Document Type: Fieldwork  
 Completed Date: 10/01/2015  
 Comments: Not reported

Completed Area Name: PROJECT WIDE  
 Completed Sub Area Name: Not reported  
 Completed Document Type: Fieldwork  
 Completed Date: 10/15/2015  
 Comments: Not reported

PRELIMINARY MAP FINDINGS

Map ID  
 Direction  
 Distance  
 Distance (ft.)Site

EDR ID Number  
 EPA ID Number

Database(s)

**MAGNOLIA ELEMENTARY SCHOOL (Continued)**

**S108222334**

Completed Area Name: PROJECT WIDE  
 Completed Sub Area Name: Not reported  
 Completed Document Type: Fieldwork  
 Completed Date: 10/29/2015  
 Comments: Not reported

Completed Area Name: PROJECT WIDE  
 Completed Sub Area Name: Not reported  
 Completed Document Type: Technical Report  
 Completed Date: 12/08/2015  
 Comments: Summary of pilot test was included in the document, "Pilot Test Summary & Workplan for Full-Scale Implementation - Sub-Slab Depressurization and Air Exhaust System Technology."

Completed Area Name: PROJECT WIDE  
 Completed Sub Area Name: Not reported  
 Completed Document Type: Correspondence  
 Completed Date: 09/03/2015  
 Comments: Director, Barbara Lee, decided not to send a letter responding to the letter from Latham & Watkins. Direction was given to Division Chief, Dot Loftstrom, to meet with Cajon Valley Union School District rather than forwarding a response letter.

Completed Area Name: PROJECT WIDE  
 Completed Sub Area Name: Not reported  
 Completed Document Type: Correspondence  
 Completed Date: 05/13/2015  
 Comments: DTSC responded to the District's April 2, 2015 letter

Completed Area Name: PROJECT WIDE  
 Completed Sub Area Name: Not reported  
 Completed Document Type: Annual Oversight Cost Estimate  
 Completed Date: 09/14/2016  
 Comments: DTSC prepared the annual cost oversight estimate for 2016-2017

Completed Area Name: PROJECT WIDE  
 Completed Sub Area Name: Not reported  
 Completed Document Type: Annual Oversight Cost Estimate  
 Completed Date: 09/26/2017  
 Comments: 2017-2018 Annual Oversight Cost Estimate

Completed Area Name: PROJECT WIDE  
 Completed Sub Area Name: Not reported  
 Completed Document Type: Annual Oversight Cost Estimate  
 Completed Date: 09/05/2018  
 Comments: FY 1819 Estimate: \$46,583

Completed Area Name: PROJECT WIDE  
 Completed Sub Area Name: Not reported  
 Completed Document Type: Annual Oversight Cost Estimate  
 Completed Date: 09/10/2019  
 Comments: Completed on 9/10/2019.

Completed Area Name: PROJECT WIDE  
 Completed Sub Area Name: Not reported  
 Completed Document Type: Annual Oversight Cost Estimate  
 Completed Date: 09/14/2020

PRELIMINARY MAP FINDINGS

Map ID  
 Direction  
 Distance  
 Distance (ft.)Site

EDR ID Number

Database(s) EPA ID Number

**MAGNOLIA ELEMENTARY SCHOOL (Continued)**

**S108222334**

<p>Comments:</p> <p>Completed Area Name:                  Completed Sub Area Name:                  Completed Document Type:                  Completed Date:                  Comments:</p> <p>Completed Area Name:                  Completed Sub Area Name:                  Completed Document Type:                  Completed Date:                  Comments:</p> <p>Completed Area Name:                  Completed Sub Area Name:                  Completed Document Type:                  Completed Date:                  Comments:</p> <p>Completed Area Name:                  Completed Sub Area Name:                  Completed Document Type:                  Completed Date:                  Comments:</p> <p>Completed Area Name:                  Completed Sub Area Name:                  Completed Document Type:                  Completed Date:                  Comments:</p> <p>Completed Area Name:                  Completed Sub Area Name:                  Completed Document Type:                  Completed Date:                  Comments:</p> <p>Completed Area Name:                  Completed Sub Area Name:                  Completed Document Type:                  Completed Date:                  Comments:</p> <p>Completed Area Name:                  Completed Sub Area Name:                  Completed Document Type:                  Completed Date:                  Comments:</p>	<p>Not reported</p> <p>PROJECT WIDE                  Not reported                  Annual Oversight Cost Estimate                  04/13/2016                  DTSC issued a revised annual cost estimate for 2015-2016 FY</p> <p>PROJECT WIDE                  Not reported                  Correspondence                  09/30/2015                  Not reported</p> <p>PROJECT WIDE                  Not reported                  Pre-HARP Form                  10/16/2018                  Approved and signed.</p> <p>PROJECT WIDE                  Not reported                  Correspondence                  09/24/2015                  DTSC was briefed on modifications made in the field during a site visit on September 14, 2015. The modifications are consistent with previous discussions and are accurately represented in the revised construction details. For the pilot test, sub-slab depressurization units were installed for four permanent classrooms and air exhaust systems were installed for two portable classrooms. Based on the information below, DTSC understands that preliminary data indicates the pilot test units are operating as expected. The units are creating a vacuum beneath the slab of associated permanent classrooms and exhausting air from beneath associated portable classrooms.</p> <p>PROJECT WIDE                  Not reported                  Annual Oversight Cost Estimate                  07/08/2015                  DTSC prepared a cost exceedance and annual oversight cost estimate letter</p> <p>PROJECT WIDE                  Not reported                  Technical Workplan                  12/23/2015                  DTSC reviewed the "Pilot Test Summary and Workplan for Full-Scale Implementation." Quarterly soil vapor and indoor air quality sampling shall continue in accordance with Consent Order HAS-CO 07/08-198. Based on current site conditions, installation of SSD/AES is not a requirement and is voluntarily being carried out by AMETEK in cooperation with CVUSD. DTSC provided comments on the workplan that can be addressed as implementation proceeds.</p> <p>PROJECT WIDE                  Not reported                  Technical Report</p>
--	--

PRELIMINARY MAP FINDINGS

Map ID  
 Direction  
 Distance  
 Distance (ft.)Site

EDR ID Number  
 EPA ID Number

Database(s)

**MAGNOLIA ELEMENTARY SCHOOL (Continued)**

**S108222334**

<p>Completed Date: 08/08/2016                  Comments: Ametek withdrew request for VCA. All work is completed under the consent order</p>	
<p>Completed Area Name: PROJECT WIDE                  Completed Sub Area Name: Not reported                  Completed Document Type: Technical Report                  Completed Date: 11/03/2015                  Comments: San Diego Air Pollution Control District (SDAPCD) forwarded their 1/9/15 indoor air quality testing report to DTSC. Responding to a request from the School District, SDAPCD collected indoor air samples from Room 8 at Magnolia Elementary School in November 2014. In the report, SDAPCD compared their results to those collected by the School District's consultant, Ninyo and Moore, in August 2014, and found that the results were consistent. Ninyo and Moore's samples were duplicates collected during a quarterly event conducted by AMETEK's consultant, ERM. DTSC reviewed the data for chemicals-of-concern detected in groundwater (TCE, PCE, 1,1-DCE, 1,1-DCA, and 1,1,1-TCA) and found that results for indoor air samples for Room 8 were consistent among data for SDAPCD (November 2014), Ninyo and Moore (School District's consultant, August 2014) and ERM (AMETEK's consultant, August 2014). DTSC discussed results during an agency coordination conference call on 11/3/15. Participants in the agency coordination conference call included DTSC, San Diego Regional Water Quality Control Board, County of San Diego Health and Human Services Agency, and San Diego County Air Pollution Control District. This report was forwarded to AMETEK for reference. A final letter from DTSC is not necessary.</p>	
<p>Completed Area Name: PROJECT WIDE                  Completed Sub Area Name: Not reported                  Completed Document Type: Technical Report                  Completed Date: 03/04/2016                  Comments: Results of the duplicate samples are similar to those reported by ERM, a consultant for Ametek</p>	
<p>Completed Area Name: PROJECT WIDE                  Completed Sub Area Name: Not reported                  Completed Document Type: Fieldwork                  Completed Date: 12/09/2015                  Comments: Not reported</p>	
<p>Completed Area Name: PROJECT WIDE                  Completed Sub Area Name: Not reported                  Completed Document Type: Fieldwork                  Completed Date: 02/29/2016                  Comments: DTSC oversaw start up of the SSD</p>	
<p>Completed Area Name: PROJECT WIDE                  Completed Sub Area Name: Not reported                  Completed Document Type: Fieldwork                  Completed Date: 08/04/2015                  Comments: Not reported</p>	
<p>Completed Area Name: PROJECT WIDE                  Completed Sub Area Name: Not reported                  Completed Document Type: Risk Assessment Workplan</p>	

PRELIMINARY MAP FINDINGS

Map ID  
 Direction  
 Distance  
 Distance (ft.)Site

EDR ID Number

Database(s) EPA ID Number

**MAGNOLIA ELEMENTARY SCHOOL (Continued)**

**S108222334**

Completed Date: 07/27/2016  
 Comments: Ametek incorporated DTSC's comments into the workplan. The San Diego Regional Water Quality Control Board approved the workplan for implementation on 07/27/2016

Completed Area Name: PROJECT WIDE  
 Completed Sub Area Name: Not reported  
 Completed Document Type: Fieldwork  
 Completed Date: 05/04/2016  
 Comments: DTSC oversaw the quarterly indoor air and soil gas sampling event

Completed Area Name: PROJECT WIDE  
 Completed Sub Area Name: Not reported  
 Completed Document Type: Fieldwork  
 Completed Date: 07/28/2016  
 Comments: DTSC oversaw the quarterly indoor air and soil gas sampling event

Completed Area Name: PROJECT WIDE  
 Completed Sub Area Name: Not reported  
 Completed Document Type: Supplemental Site Investigation Report  
 Completed Date: 03/03/2017  
 Comments: DTSC issued comments on the 4th Qtr 2016 IAQ monitoring report

Completed Area Name: PROJECT WIDE  
 Completed Sub Area Name: Not reported  
 Completed Document Type: Supplemental Site Investigation Report  
 Completed Date: 06/28/2017  
 Comments: Approved - First Quarter 2017 Soil Vapor and Indoor Air Monitoring Report

Completed Area Name: PROJECT WIDE  
 Completed Sub Area Name: Not reported  
 Completed Document Type: Supplemental Site Investigation Report  
 Completed Date: 09/12/2017  
 Comments: Approved - Second Quarter 2017 Soil Vapor and Indoor Air Monitoring Report

Completed Area Name: PROJECT WIDE  
 Completed Sub Area Name: Not reported  
 Completed Document Type: Supplemental Site Investigation Report  
 Completed Date: 12/14/2017  
 Comments: DTSC approval

Completed Area Name: PROJECT WIDE  
 Completed Sub Area Name: Not reported  
 Completed Document Type: Supplemental Site Investigation Report  
 Completed Date: 05/16/2018  
 Comments: Not reported

Completed Area Name: PROJECT WIDE  
 Completed Sub Area Name: Not reported  
 Completed Document Type: Post HARP Form  
 Completed Date: 09/17/2015  
 Comments: HARP Post-Site Visit Form for observation of installed sub-slab depressurization and air exchange units.

Completed Area Name: PROJECT WIDE

PRELIMINARY MAP FINDINGS

Map ID  
 Direction  
 Distance  
 Distance (ft.)Site

EDR ID Number  
 EPA ID Number

Database(s)

**MAGNOLIA ELEMENTARY SCHOOL (Continued)**

**S108222334**

Completed Sub Area Name: Not reported  
 Completed Document Type: Pre-HARP Form  
 Completed Date: 09/09/2015  
 Comments: HARP Presite Visit Form for oversight of pilot test and full implementation of sub-slab depressurization units.

Completed Area Name: PROJECT WIDE  
 Completed Sub Area Name: Not reported  
 Completed Document Type: Correspondence  
 Completed Date: 03/09/2017  
 Comments: Refund of advance payment (\$987.06), letter dated 03/09/17.

Completed Area Name: PROJECT WIDE  
 Completed Sub Area Name: Not reported  
 Completed Document Type: Pre-HARP Form  
 Completed Date: 10/09/2017  
 Comments: Approved and signed.

Completed Area Name: PROJECT WIDE  
 Completed Sub Area Name: Not reported  
 Completed Document Type: Correspondence  
 Completed Date: 10/06/2016  
 Comments: DTSC issued a Prop 65 disclosure to San Diego County Health

Completed Area Name: PROJECT WIDE  
 Completed Sub Area Name: Not reported  
 Completed Document Type: Correspondence  
 Completed Date: 09/23/2019  
 Comments: Completed on 9/23/2019.

Completed Area Name: PROJECT WIDE  
 Completed Sub Area Name: Not reported  
 Completed Document Type: Supplemental Site Investigation Report  
 Completed Date: 06/11/2018  
 Comments: Not reported

Completed Area Name: PROJECT WIDE  
 Completed Sub Area Name: Not reported  
 Completed Document Type: Supplemental Site Investigation Report  
 Completed Date: 09/20/2018  
 Comments: Not reported

Completed Area Name: PROJECT WIDE  
 Completed Sub Area Name: Not reported  
 Completed Document Type: Supplemental Site Investigation Report  
 Completed Date: 01/15/2019  
 Comments: Final comment transmittal letter.

Completed Area Name: PROJECT WIDE  
 Completed Sub Area Name: Not reported  
 Completed Document Type: Supplemental Site Investigation Report  
 Completed Date: 04/10/2019  
 Comments: Not reported

Completed Area Name: PROJECT WIDE  
 Completed Sub Area Name: Not reported  
 Completed Document Type: Supplemental Site Investigation Report

PRELIMINARY MAP FINDINGS

Map ID  
 Direction  
 Distance  
 Distance (ft.)Site

EDR ID Number  
 EPA ID Number

Database(s)

**MAGNOLIA ELEMENTARY SCHOOL (Continued)**

**S108222334**

Completed Date: 08/22/2019  
 Comments: Not reported

Completed Area Name: PROJECT WIDE  
 Completed Sub Area Name: Not reported  
 Completed Document Type: Supplemental Site Investigation Report  
 Completed Date: 11/01/2019  
 Comments: Not reported

Completed Area Name: PROJECT WIDE  
 Completed Sub Area Name: Not reported  
 Completed Document Type: Supplemental Site Investigation Report  
 Completed Date: 01/02/2020  
 Comments: Not reported

Completed Area Name: PROJECT WIDE  
 Completed Sub Area Name: Not reported  
 Completed Document Type: Supplemental Site Investigation Report  
 Completed Date: 03/11/2020  
 Comments: Report is conditionally approved.

Completed Area Name: PROJECT WIDE  
 Completed Sub Area Name: Not reported  
 Completed Document Type: Risk Assessment Workplan  
 Completed Date: 11/02/2016  
 Comments: RWQCB conditional approval e-mail.

Completed Area Name: PROJECT WIDE  
 Completed Sub Area Name: Not reported  
 Completed Document Type: Fieldwork  
 Completed Date: 09/10/2016  
 Comments: DTSC completed field oversight for soil gas probe installation

Completed Area Name: PROJECT WIDE  
 Completed Sub Area Name: Not reported  
 Completed Document Type: Pre-HARP Form  
 Completed Date: 10/10/2019  
 Comments: Approved on 10/10/2019.

Future Area Name: PROJECT WIDE  
 Future Sub Area Name: Not reported  
 Future Document Type: Supplemental Site Investigation Report  
 Future Due Date: 2022

Future Area Name: PROJECT WIDE  
 Future Sub Area Name: Not reported  
 Future Document Type: Supplemental Site Investigation Report  
 Future Due Date: 2021

Future Area Name: PROJECT WIDE  
 Future Sub Area Name: Not reported  
 Future Document Type: Supplemental Site Investigation Report  
 Future Due Date: 2021

Schedule Area Name: PROJECT WIDE  
 Schedule Sub Area Name: Not reported  
 Schedule Document Type: Supplemental Site Investigation Report  
 Schedule Due Date: 05/30/2021  
 Schedule Revised Date: Not reported  
 Schedule Area Name: PROJECT WIDE

PRELIMINARY MAP FINDINGS

Map ID  
 Direction  
 Distance  
 Distance (ft.)Site

EDR ID Number  
 EPA ID Number

Database(s)

**MAGNOLIA ELEMENTARY SCHOOL (Continued)**

**S108222334**

Schedule Sub Area Name: Not reported  
 Schedule Document Type: Supplemental Site Investigation Report  
 Schedule Due Date: 03/26/2021  
 Schedule Revised Date: Not reported

**CORTESE:**

Name: MAGNOLIA ELEMENTARY SCHOOL  
 Address: 650 GREENFIELD DRIVE  
 City,State,Zip: EL CAJON, CA 92021  
 Region: CORTESE  
 Envirostor Id: 60000488  
 Global ID: Not reported  
 Site/Facility Type: STATE RESPONSE  
 Cleanup Status: ACTIVE  
 Status Date: 10/18/2006  
 Site Code: 404722, 404900, 404918  
 Latitude: 32.813927  
 Longitude: -116.95472  
 Owner: Not reported  
 Enf Type: Not reported  
 Swat R: Not reported  
 Flag: envirostor  
 Order No: Not reported  
 Waste Discharge System No: Not reported  
 Effective Date: Not reported  
 Region 2: Not reported  
 WID Id: Not reported  
 Solid Waste Id No: Not reported  
 Waste Management Uit Name: Not reported  
 File Name: Haz Waste & Substances Sites

17  
 SSE  
 1/4-1/2  
 0.326 mi.  
 1719 ft.

**PARISER RESIDENCE**  
 1293 N MOLLISON AV  
 EL CAJON, CA 92021

**SAN DIEGO CO. SAM**  
 CPS-SLIC  
 San Diego Co. HMMMD  
 CERS

**S105693025**  
 N/A

**SAN DIEGO CO. SAM:**

Name: PARISER RESIDENCE  
 Address: 1293 N MOLLISON AV  
 City,State,Zip: EL CAJON, CA 920214771  
 Case Number: H25933-001  
 Agency: DEH Site Assessment & Mitigation  
**Funding: Non Billable**  
 Facility Type: Soils Only  
 Facility Status: Leak Being Confirmed  
 Date: 8/30/1990  
 Date Began: 8/30/1990

**CPS-SLIC:**

Name: PARISER RESIDENCE  
 Address: 1293 N MOLLISON AV  
 City,State,Zip: EL CAJON, CA 920214771  
 Region: STATE  
**Facility Status: Open - Site Assessment**  
 Status Date: 08/30/1990  
 Global Id: T0608119041



PRELIMINARY MAP FINDINGS

Map ID  
 Direction  
 Distance  
 Distance (ft.)Site

EDR ID Number  
 EPA ID Number

Database(s)

**PARISER RESIDENCE (Continued)**

**S105693025**

Lead Agency: SAN DIEGO COUNTY LOP  
 Lead Agency Case Number: H25933-001  
 Latitude: 32.812832  
 Longitude: -116.95048  
 Case Type: Cleanup Program Site  
 Case Worker: EM  
 Local Agency: SAN DIEGO COUNTY LOP  
 RB Case Number: Not reported  
 File Location: Local Agency  
 Potential Media Affected: Not reported  
 Potential Contaminants of Concern: Not reported  
 Site History: Not reported

[Click here to access the California GeoTracker records for this facility:](#)

**HMMD SAN DIEGO:**

Name: PARISER RESIDENCE  
 Address: 1293 N MOLLISON AV  
 City,State,Zip: EL CAJON, CA 92021  
 Permit Number: 125933  
 Business Type: Not reported  
 EPA Id Number: Not reported  
 APN: 483-398-15-00  
 Last HMMD Inspection: Not reported  
 Facility Telephone: Not reported  
 Permit Status: INAC  
 Permit Expiration: Not reported  
 Date Last Updated: 11/02/2012  
 Facility Owner: RICHARD D PARISER  
 Facility Mailing Address: 1293 N MOLLISON #C  
 Facility Mailing City: EL CAJON  
 Facility Mailing State: CA  
 Facility Mailing Zip: 92021-4771  
 UST Owner: Not reported  
 Handle Regulated Hazmat: Not reported  
 Own Or Operate UST: Not reported  
 Subject To APSA: Not reported  
 Generate Haz Waste: Not reported  
 Treat Haz Waste: Not reported  
 Generate Medical Waste: Not reported

**F18 CIRCLE K STORE #2973**  
**SE 981 GREENFIELD DR**  
**1/4-1/2 EL CAJON, CA 92021**  
**0.365 mi.**  
**1929 ft. Site 1 of 3 in cluster F**

**RCRA-SQG 1000174081**  
**SAN DIEGO CO. SAM CAD981680754**  
**San Diego Co. HMMD**  
**SWEEPS UST**  
**HIST UST**  
**FINDS**  
**ECHO**  
**Cortese**  
**SAN DIEGO CO LOP**  
**CERS**

RCRA-SQG:  
 Date Form Received by Agency: 1996-09-01 00:00:00.0  
 Handler Name: CIRCLE K STORE #2973  
 Handler Address: 981 GREENFIELD DR  
 Handler City,State,Zip: EL CAJON, CA 92021

PRELIMINARY MAP FINDINGS

Map ID  
 Direction  
 Distance  
 Distance (ft.)Site

EDR ID Number

Database(s) EPA ID Number

**CIRCLE K STORE #2973 (Continued)**

**1000174081**

EPA ID:	CAD981680754
Contact Name:	Not reported
Contact Address:	Not reported
Contact City,State,Zip:	Not reported
Contact Telephone:	Not reported
Contact Fax:	Not reported
Contact Email:	Not reported
Contact Title:	Not reported
EPA Region:	09
Land Type:	Not reported
Federal Waste Generator Description:	Small Quantity Generator
Non-Notifier:	Not reported
Biennial Report Cycle:	Not reported
Accessibility:	Not reported
Active Site Indicator:	Handler Activities
State District Owner:	CA
State District:	4
Mailing Address:	5811 MANZANITA AVE
Mailing City,State,Zip:	CARMICHAEL, CA 95608
Owner Name:	Not reported
Owner Type:	Not reported
Operator Name:	NOT REQUIRED
Operator Type:	Private
Short-Term Generator Activity:	No
Importer Activity:	No
Mixed Waste Generator:	No
Transporter Activity:	No
Transfer Facility Activity:	No
Recycler Activity with Storage:	No
Small Quantity On-Site Burner Exemption:	No
Smelting Melting and Refining Furnace Exemption:	No
Underground Injection Control:	No
Off-Site Waste Receipt:	No
Universal Waste Indicator:	No
Universal Waste Destination Facility:	No
Federal Universal Waste:	No
Active Site Fed-Reg Treatment Storage and Disposal Facility:	Not reported
Active Site Converter Treatment storage and Disposal Facility:	Not reported
Active Site State-Reg Treatment Storage and Disposal Facility:	Not reported
Active Site State-Reg Handler:	---
Federal Facility Indicator:	Not reported
Hazardous Secondary Material Indicator:	NN
Sub-Part K Indicator:	Not reported
Commercial TSD Indicator:	No
Treatment Storage and Disposal Type:	Not reported
2018 GPRA Permit Baseline:	Not on the Baseline
2018 GPRA Renewals Baseline:	Not on the Baseline
Permit Renewals Workload Universe:	Not reported
Permit Workload Universe:	Not reported
Permit Progress Universe:	Not reported
Post-Closure Workload Universe:	Not reported
Closure Workload Universe:	Not reported
202 GPRA Corrective Action Baseline:	No
Corrective Action Workload Universe:	No
Subject to Corrective Action Universe:	No
Non-TSDs Where RCRA CA has Been Imposed Universe:	No
TSDs Potentially Subject to CA Under 3004 (u)/(v) Universe:	No

PRELIMINARY MAP FINDINGS

Map ID  
 Direction  
 Distance  
 Distance (ft.)Site

EDR ID Number  
 EPA ID Number

Database(s)

**CIRCLE K STORE #2973 (Continued)**

**1000174081**

TSDFs Only Subject to CA under Discretionary Auth Universe:	No
Corrective Action Priority Ranking:	No NCAPS ranking
Environmental Control Indicator:	No
Institutional Control Indicator:	No
Human Exposure Controls Indicator:	N/A
Groundwater Controls Indicator:	N/A
Operating TSDF Universe:	Not reported
Full Enforcement Universe:	Not reported
Significant Non-Complier Universe:	No
Unaddressed Significant Non-Complier Universe:	No
Addressed Significant Non-Complier Universe:	No
Significant Non-Complier With a Compliance Schedule Universe:	No
Financial Assurance Required:	Not reported
Handler Date of Last Change:	2002-06-27 03:30:04.0
Recognized Trader-Importer:	No
Recognized Trader-Exporter:	No
Importer of Spent Lead Acid Batteries:	No
Exporter of Spent Lead Acid Batteries:	No
Recycler Activity Without Storage:	Not reported
Manifest Broker:	Not reported
Sub-Part P Indicator:	Not reported

Handler - Owner Operator:

Owner/Operator Indicator:	Operator
Owner/Operator Name:	NOT REQUIRED
Legal Status:	Private
Date Became Current:	Not reported
Date Ended Current:	Not reported
Owner/Operator Address:	NOT REQUIRED
Owner/Operator City,State,Zip:	NOT REQUIRED, ME 99999
Owner/Operator Telephone:	415-555-1212
Owner/Operator Telephone Ext:	Not reported
Owner/Operator Fax:	Not reported
Owner/Operator Email:	Not reported

Owner/Operator Indicator:	Owner
Owner/Operator Name:	CIRCLE K CORP
Legal Status:	Private
Date Became Current:	Not reported
Date Ended Current:	Not reported
Owner/Operator Address:	NOT REQUIRED
Owner/Operator City,State,Zip:	NOT REQUIRED, ME 99999
Owner/Operator Telephone:	415-555-1212
Owner/Operator Telephone Ext:	Not reported
Owner/Operator Fax:	Not reported
Owner/Operator Email:	Not reported

Historic Generators:

Receive Date:	1996-09-01 00:00:00.0
Handler Name:	CIRCLE K STORE #2973
Federal Waste Generator Description:	Small Quantity Generator
State District Owner:	CA
Large Quantity Handler of Universal Waste:	No
Recognized Trader Importer:	No
Recognized Trader Exporter:	No

PRELIMINARY MAP FINDINGS

Map ID  
 Direction  
 Distance  
 Distance (ft.)Site

EDR ID Number

Database(s) EPA ID Number

**CIRCLE K STORE #2973 (Continued)**

**1000174081**

Spent Lead Acid Battery Importer:	No
Spent Lead Acid Battery Exporter:	No
Current Record:	Yes
Non Storage Recycler Activity:	Not reported
Electronic Manifest Broker:	Not reported
Receive Date:	1986-10-16 00:00:00.0
Handler Name:	CIRCLE K STORE #2973
Federal Waste Generator Description:	Large Quantity Generator
State District Owner:	CA
Large Quantity Handler of Universal Waste:	No
Recognized Trader Importer:	No
Recognized Trader Exporter:	No
Spent Lead Acid Battery Importer:	No
Spent Lead Acid Battery Exporter:	No
Current Record:	No
Non Storage Recycler Activity:	Not reported
Electronic Manifest Broker:	Not reported

List of NAICS Codes and Descriptions:  
 NAICS Codes: No NAICS Codes Found

Facility Has Received Notices of Violations:  
 Violations: No Violations Found

Evaluation Action Summary:  
 Evaluations: No Evaluations Found

**SAN DIEGO CO. SAM:**

Name:	CIRCLE K #2973
Address:	981 GREENFIELD DR
City,State,Zip:	EL CAJON, CA 920213219
Case Number:	H04767-001
Agency:	DEH Site Assessment & Mitigation
<b>Funding:</b>	<b>Non Billable</b>
Facility Type:	Failed Integrity Test
Facility Status:	Closed Case
Date:	6/10/1991
Date Began:	8/9/1990

Name:	CIRCLE K #2973
Address:	981 GREENFIELD DR
City,State,Zip:	EL CAJON, CA 920213219
Case Number:	H04767-002
Agency:	DEH Site Assessment & Mitigation
<b>Funding:</b>	<b>LOP - State Fund</b>
Facility Type:	Drinking Water Aquifer Impacted
Facility Status:	Closed Case
Date:	9/17/2008
Date Began:	4/22/1999

**HMMD SAN DIEGO:**

Name:	CIRCLE K #2973
Address:	981 GREENFIELD DR

PRELIMINARY MAP FINDINGS

Map ID  
 Direction  
 Distance  
 Distance (ft.)Site

EDR ID Number  
 EPA ID Number

Database(s)

**CIRCLE K STORE #2973 (Continued)**

**1000174081**

City,State,Zip: EL CAJON, CA 92021  
 Permit Number: 104767  
 Business Type: Not reported  
 EPA Id Number: Not reported  
 APN: 484-091-83-00  
 Last HMMD Inspection: 02/10/1999  
 Facility Telephone: 619-579-8306  
 Permit Status: INAC  
 Permit Expiration: Not reported  
 Date Last Updated: 11/02/2012  
 Facility Owner: CIRCLE K CORP.  
 Facility Mailing Address: PO BOX 52085  
 Facility Mailing City: PHOENIX  
 Facility Mailing State: AZ  
 Facility Mailing Zip: 85072-2085  
 UST Owner: TIC TOC SYSTEMS INC  
 Handle Regulated Hazmat: Not reported  
 Own Or Operate UST: Not reported  
 Subject To APSA: Not reported  
 Generate Haz Waste: Not reported  
 Treat Haz Waste: Not reported  
 Generate Medical Waste: Not reported

**UST:**

UST Name: UNDERGROUND TANK 104767 T001  
 Last Update: 2012-11-02 14:17:38  
 Permit Number: 104767  
 Tank Type: SINGLE WALL  
 Additional Id: 1  
 Capacity Gallons: 10000  
 UST Contents: LEADED  
 Other Content Info: LEADED  
 Reg Status: REMOVED  
 Remove Close Date: 1999-04-22 00:00:00  
 Year Installed: Not reported  
 Pipe Type: SINGLE WALL  
 Delivery System: SUCTION  
 Monitor Code: 01  
 UST Monitor Method: SW TANK SW SUCTION PIPE W/ SIRS: SIR DATA ANALYSIS MONTHLY, TANK TEST BIENNIALY, PIPE TEST TRIENNIALY

UST Name: UNDERGROUND TANK 104767 T002  
 Last Update: 2012-11-02 14:17:38  
 Permit Number: 104767  
 Tank Type: SINGLE WALL  
 Additional Id: 2  
 Capacity Gallons: 6000  
 UST Contents: REGULAR UNLEADED  
 Other Content Info: REGULAR UNLEADED  
 Reg Status: REMOVED  
 Remove Close Date: 1999-04-22 00:00:00  
 Year Installed: Not reported  
 Pipe Type: SINGLE WALL  
 Delivery System: SUCTION  
 Monitor Code: 01  
 UST Monitor Method: SW TANK SW SUCTION PIPE W/ SIRS: SIR DATA ANALYSIS MONTHLY, TANK TEST BIENNIALY, PIPE TEST TRIENNIALY

PRELIMINARY MAP FINDINGS

Map ID  
Direction  
Distance  
Distance (ft.)Site

EDR ID Number  
EPA ID Number

Database(s)

**CIRCLE K STORE #2973 (Continued)**

**1000174081**

**SWEEPS UST:**

Name: CIRCLE K #2973  
Address: 981 GREENFIELD DR  
City: EL CAJON  
Status: Active  
Comp Number: 4767  
Number: 9  
Board Of Equalization: 44-022104  
Referral Date: Not reported  
Action Date: 06-26-92  
Created Date: 02-29-88  
Owner Tank Id: Not reported  
SWRCB Tank Id: 37-000-004767-000001  
Tank Status: A  
Capacity: 10000  
Active Date: Not reported  
Tank Use: M.V. FUEL  
STG: P  
Content: LEADED  
Number Of Tanks: 2

Name: CIRCLE K #2973  
Address: 981 GREENFIELD DR  
City: EL CAJON  
Status: Active  
Comp Number: 4767  
Number: 9  
Board Of Equalization: 44-022104  
Referral Date: Not reported  
Action Date: 06-26-92  
Created Date: 02-29-88  
Owner Tank Id: Not reported  
SWRCB Tank Id: 37-000-004767-000002  
Tank Status: A  
Capacity: 6000  
Active Date: Not reported  
Tank Use: M.V. FUEL  
STG: P  
Content: REG UNLEADED  
Number Of Tanks: Not reported

**HIST UST:**

Name: CIRCLE K 2973  
Address: 981 GREENFIELD DRIVE  
City,State,Zip: EL CAJON, CA 92021  
File Number: 0002AEE0  
URL: <http://geotracker.waterboards.ca.gov/ustpdfs/pdf/0002AEE0.pdf>  
Region: STATE  
Facility ID: 00000013659  
Facility Type: Gas Station  
Other Type: Not reported  
Contact Name: KEN ZIMMERMAN  
Telephone: 6194409897  
Owner Name: CIRCLE K CORPORATION  
Owner Address: 4500 SOUTH 40TH STREET  
Owner City,St,Zip: PHOENIX, AZ 85040

PRELIMINARY MAP FINDINGS

Map ID  
 Direction  
 Distance  
 Distance (ft.)Site

EDR ID Number  
 EPA ID Number

Database(s)

**CIRCLE K STORE #2973 (Continued)**

**1000174081**

Total Tanks: 0002  
 Tank Num: 001  
 Container Num: 1  
 Year Installed: Not reported  
 Tank Capacity: 00010000  
 Tank Used for: PRODUCT  
 Type of Fuel: REGULAR  
 Container Construction Thickness: Not reported  
 Leak Detection: Stock Inventor

Tank Num: 002  
 Container Num: 2  
 Year Installed: Not reported  
 Tank Capacity: 00006000  
 Tank Used for: PRODUCT  
 Type of Fuel: UNLEADED  
 Container Construction Thickness: Not reported  
 Leak Detection: Stock Inventor

Click here for Geo Tracker PDF:

**FINDS:**

Registry ID: 110002749535

Click Here:

**Environmental Interest/Information System:**

RCRAInfo is a national information system that supports the Resource Conservation and Recovery Act (RCRA) program through the tracking of events and activities related to facilities that generate, transport, and treat, store, or dispose of hazardous waste. RCRAInfo allows RCRA program staff to track the notification, permit, compliance, and corrective action activities required under RCRA.

STATE MASTER

The FINDS: database may contain additional details for this site. Please contact your EDR Account Executive for more information

**ECHO:**

Envid: 1000174081  
 Registry ID: 110002749535  
 DFR URL: <http://echo.epa.gov/detailed-facility-report?fid=110002749535>  
 Name: CIRCLE K STORE #2973  
 Address: 981 GREENFIELD DR  
 City,State,Zip: EL CAJON, CA 92021

**CORTESE:**

Name: CIRCLE K #2973  
 Address: 981 GREENFIELD DR  
 City,State,Zip: EL CAJON, CA 920213219  
 Region: CORTESE  
 Envirostor Id: Not reported  
 Global ID: T0607302665  
 Site/Facility Type: LUST CLEANUP SITE  
 Cleanup Status: COMPLETED - CASE CLOSED  
 Status Date: Not reported

PRELIMINARY MAP FINDINGS

Map ID		EDR ID Number
Direction		
Distance		
Distance (ft.)	Site	Database(s) EPA ID Number

**CIRCLE K STORE #2973 (Continued)**

**1000174081**

Site Code:	Not reported
Latitude:	Not reported
Longitude:	Not reported
Owner:	Not reported
Enf Type:	Not reported
Swat R:	Not reported
Flag:	active
Order No:	Not reported
Waste Discharge System No:	Not reported
Effective Date:	Not reported
Region 2:	Not reported
WID Id:	Not reported
Solid Waste Id No:	Not reported
Waste Management Uit Name:	Not reported
File Name:	Active Open

**F19  
SE  
1/4-1/2  
0.365 mi.  
1929 ft.**

**CIRCLE K #2973  
981 GREENFIELD  
EL CAJON, CA 92021  
Site 2 of 3 in cluster F**

**LUST S100275601  
CPS-SLIC N/A  
CHMIRS  
HIST CORTESE**

**LUST:**

Name:	CIRCLE K #2973
Address:	981 GREENFIELD DR
City,State,Zip:	EL CAJON, CA 920213219
Lead Agency:	SAN DIEGO COUNTY LOP
Case Type:	LUST Cleanup Site
Geo Track:	<a href="http://geotracker.waterboards.ca.gov/profile_report.asp?global_id=T0607302665">http://geotracker.waterboards.ca.gov/profile_report.asp?global_id=T0607302665</a>
Global Id:	T0607302665
Latitude:	32.8131637511559
Longitude:	-116.948153972626
Status:	Completed - Case Closed
Status Date:	11/20/2008
Case Worker:	EM
RB Case Number:	9UT3905
Local Agency:	SAN DIEGO COUNTY LOP
File Location:	Local Agency
Local Case Number:	H04767-002
Potential Media Affect:	Aquifer used for drinking water supply
Potential Contaminants of Concern:	Gasoline
Site History:	Not reported

**LUST:**

Global Id:	T0607302665
Contact Type:	Local Agency Caseworker
Contact Name:	EWAN MOFFAT
Organization Name:	SAN DIEGO COUNTY LOP
Address:	P.O. Box 129261
City:	San Diego
Email:	<a href="mailto:ewan.moffat@sdcounty.ca.gov">ewan.moffat@sdcounty.ca.gov</a>
Phone Number:	Not reported

**LUST:**

Global Id:	T0607302665
Action Type:	ENFORCEMENT
Date:	04/29/1999
Action:	Notice of Responsibility



PRELIMINARY MAP FINDINGS

Map ID  
 Direction  
 Distance  
 Distance (ft.)Site

EDR ID Number  
 EPA ID Number

Database(s)

**CIRCLE K #2973 (Continued)**

**S100275601**

Global Id: T0607302665  
 Action Type: Other  
 Date: 04/22/1999  
 Action: Leak Began

Global Id: T0607302665  
 Action Type: Other  
 Date: 04/22/1999  
 Action: Leak Discovery

Global Id: T0607302665  
 Action Type: Other  
 Date: 04/22/1999  
 Action: Leak Stopped

Global Id: T0607302665  
 Action Type: Other  
 Date: 04/22/1999  
 Action: Leak Reported

Global Id: T0607302665  
 Action Type: ENFORCEMENT  
 Date: 09/16/2008  
 Action: Closure/No Further Action Letter

**LUST:**

Global Id: T0607302665  
 Status: Open - Case Begin Date  
 Status Date: 04/22/1999

Global Id: T0607302665  
 Status: Open - Remediation  
 Status Date: 02/20/2000

Global Id: T0607302665  
 Status: Completed - Case Closed  
 Status Date: 11/20/2008

**CPS-SLIC:**

Name: CIRCLE K #2973  
 Address: 981 GREENFIELD DR  
 City,State,Zip: EL CAJON, CA 920213219  
 Region: STATE  
**Facility Status: Completed - Case Closed**  
 Status Date: 06/10/1991  
 Global Id: T0608181955  
 Lead Agency: SAN DIEGO COUNTY LOP  
 Lead Agency Case Number: H04767-001  
 Latitude: 32.813017  
 Longitude: -116.94813  
 Case Type: Cleanup Program Site  
 Case Worker: Not reported  
 Local Agency: Not reported  
 RB Case Number: Not reported  
 File Location: Local Agency

PRELIMINARY MAP FINDINGS

Map ID  
 Direction  
 Distance  
 Distance (ft.)Site

EDR ID Number  
 EPA ID Number

Database(s)

**CIRCLE K #2973 (Continued)**

**S100275601**

Potential Media Affected: Under Investigation  
 Potential Contaminants of Concern: Gasoline  
 Site History: Not reported

[Click here to access the California GeoTracker records for this facility:](#)

**CHMIRS:**

Name: Not reported  
 Address: 981 GREENFIELD DR  
 City,State,Zip: EL CAJON, CA 92020  
 OES Incident Number: 009631  
 OES notification: Not reported  
 OES Date: Not reported  
 OES Time: Not reported  
**Date Completed: 08-JAN-90**  
 Property Use: 500  
 Agency Id Number: 37717  
 Agency Incident Number: 99999  
 Time Notified: 1430  
 Time Completed: 1630  
 Surrounding Area: 500  
 Estimated Temperature: 70  
 Property Management: C  
 More Than Two Substances Involved?: N  
 Resp Agncy Personel # Of Decontaminated: 0  
 Responding Agency Personel # Of Injuries: 0  
 Responding Agency Personel # Of Fatalities: 0  
 Others Number Of Decontaminated: 0  
 Others Number Of Injuries: 0  
 Others Number Of Fatalities: 0  
 Vehicle Make/year: GASOLINE TANKER  
 Vehicle License Number: Not reported  
 Vehicle State: Not reported  
 Vehicle Id Number: MC174312  
 CA DOT PUC/ICC Number: Not reported  
 Company Name: RF WHITE CO  
 Reporting Officer Name/ID: NICK VENT  
 Report Date: 08-JAN-90  
 Facility Telephone: 619 338-2222  
 Waterway Involved: Not reported  
 Waterway: Not reported  
 Spill Site: Not reported  
 Cleanup By: Not reported  
 Containment: Not reported  
 What Happened: Not reported  
 Type: Not reported  
 Measure: Not reported  
 Other: Not reported  
 Date/Time: Not reported  
 Year: 88-92  
 Agency: Not reported  
 Incident Date: 08-JAN-90  
 Admin Agency: Not reported  
 Amount: Not reported  
 Contained: Not reported  
 Site Type: Not reported  
 E Date: 25-MAY-90

PRELIMINARY MAP FINDINGS

Map ID  
 Direction  
 Distance  
 Distance (ft.)Site

EDR ID Number  
 EPA ID Number

Database(s)

**CIRCLE K #2973 (Continued)**

**S100275601**

Substance: Not reported  
 Unknown: Not reported  
 Substance #2: Not reported  
 Substance #3: Not reported  
 Evacuations: Not reported  
 Number of Injuries: Not reported  
 Number of Fatalities: Not reported  
 #1 Pipeline: Not reported  
 #2 Pipeline: Not reported  
 #3 Pipeline: Not reported  
 #1 Vessel >= 300 Tons: Not reported  
 #2 Vessel >= 300 Tons: Not reported  
 #3 Vessel >= 300 Tons: Not reported  
 Evacs: Not reported  
 Injuries: Not reported  
 Fataals: Not reported  
 Comments: Not reported  
 Description: Not reported

**HIST CORTESE:**

edr\_fname: CIRCLE K #2973  
 edr\_fadd1: 981 GREENFIELD  
 City,State,Zip: EL CAJON, CA 92021  
 Region: CORTESE  
 Facility County Code: 37  
 Reg By: LTNKA  
 Reg Id: 9UT3905

**F20  
 SE  
 1/4-1/2  
 0.365 mi.  
 1929 ft.**

**CIRCLE K #2973  
 981 GREENFIELD DR  
 EL CAJON, CA 92021  
 Site 3 of 3 in cluster F**

**LUST S103891820  
 N/A**

**LUST REG 9:**

Region: 9  
 Status: Preliminary site assessment underway  
 Case Number: 9UT3905  
 Local Case: H04767-002  
 Substance: Unleaded Gasoline  
 Qty Leaked: 0  
 Abate Method: Not reported  
 Local Agency: San Diego  
 How Found: Tank Closure  
 How Stopped: Close Tank  
 Source: Unknown  
 Cause: Unknown  
 Lead Agency: Local Agency  
 Case Type: Soil only  
 Date Found: 04/22/1999  
 Date Stopped: 04/22/1999  
 Confirm Date: / /  
 Submit Workplan: Not reported  
 Prelim Assess: 04/22/1999  
 Desc Pollution: Not reported  
 Remed Plan: / /  
 Remed Action: Not reported

PRELIMINARY MAP FINDINGS

Map ID  
 Direction  
 Distance  
 Distance (ft.)Site

EDR ID Number  
 EPA ID Number

Database(s)

**CIRLCLE K #2973 (Continued)**

**S103891820**

Began Monitor: Not reported  
 Release Date: 04/22/1999  
 Enforce Date: 4/29/99  
 Closed Date: Not reported  
 Enforce Type: SEL  
 Pilot Program: LOP  
 Basin Number: 907.13  
 GW Depth: Not reported  
 Beneficial Use: MUNBU  
 NPDES Number: Not reported  
 Priority: 2A  
 File Disp: Administratively opened on database, however no file physically exists  
 Interim Remedial Actions: Not reported  
 Cleanup and Abatement order Number: Not reported  
 Waste Discharge Requirement Number: Not reported

**G21**  
**West**  
**1/4-1/2**  
**0.395 mi.**  
**2088 ft.**

**7 ELEVEN FOOD STORES**  
**1522 GRAVES AV**  
**EL CAJON, CA 92021**  
**Site 1 of 3 in cluster G**

**SAN DIEGO CO. SAM**  
**Cortese**  
**EMI**  
**CERS**

**S104749396**  
**N/A**

**SAN DIEGO CO. SAM:**

Name: 7-ELEVEN FOOD STORE #17637  
 Address: 1522 GRAVES AV  
 City,State,Zip: EL CAJON, CA 920212992  
 Case Number: H20172-001  
 Agency: DEH Site Assessment & Mitigation  
**Funding: LOP - Federal Fund**  
 Facility Type: Soils Only  
 Facility Status: Closed Case  
 Date: 10/14/1998  
 Date Began: 7/13/1993

**CORTESE:**

Name: 7-ELEVEN FOOD STORE #17637  
 Address: 1522 GRAVES AV  
 City,State,Zip: EL CAJON, CA 920212992  
 Region: CORTESE  
 Envirostor Id: Not reported  
 Global ID: T0607301437  
 Site/Facility Type: LUST CLEANUP SITE  
 Cleanup Status: COMPLETED - CASE CLOSED  
 Status Date: Not reported  
 Site Code: Not reported  
 Latitude: Not reported  
 Longitude: Not reported  
 Owner: Not reported  
 Enf Type: Not reported  
 Swat R: Not reported  
 Flag: active  
 Order No: Not reported  
 Waste Discharge System No: Not reported  
 Effective Date: Not reported  
 Region 2: Not reported  
 WID Id: Not reported  
 Solid Waste Id No: Not reported

PRELIMINARY MAP FINDINGS

Map ID  
 Direction  
 Distance  
 Distance (ft.)Site

EDR ID Number

Database(s) EPA ID Number

**7 ELEVEN FOOD STORES (Continued)**

**S104749396**

Waste Management Uit Name: Not reported  
 File Name: Active Open

EMI:

Name: 7 ELEVEN FOOD STORES  
 Address: 1522 GRAVES AV  
 City,State,Zip: EL CAJON, CA 92020  
 Year: 2006  
 County Code: 37  
 Air Basin: SD  
 Facility ID: 4334  
 Air District Name: SD  
 SIC Code: 5541  
 Air District Name: SAN DIEGO COUNTY APCD  
 Community Health Air Pollution Info System: Not reported  
 Consolidated Emission Reporting Rule: Not reported  
 Total Organic Hydrocarbon Gases Tons/Yr: 1.26  
 Reactive Organic Gases Tons/Yr: 1.26  
 Carbon Monoxide Emissions Tons/Yr: 0  
 NOX - Oxides of Nitrogen Tons/Yr: 0  
 SOX - Oxides of Sulphur Tons/Yr: 0  
 Particulate Matter Tons/Yr: 0  
 Part. Matter 10 Micrometers and Smlr Tons/Yr:0

Name: 7 ELEVEN FOOD STORES  
 Address: 1522 GRAVES AV  
 City,State,Zip: EL CAJON, CA 92020  
 Year: 2007  
 County Code: 37  
 Air Basin: SD  
 Facility ID: 4334  
 Air District Name: SD  
 SIC Code: 5541  
 Air District Name: SAN DIEGO COUNTY APCD  
 Community Health Air Pollution Info System: Not reported  
 Consolidated Emission Reporting Rule: Not reported  
 Total Organic Hydrocarbon Gases Tons/Yr: 1.26  
 Reactive Organic Gases Tons/Yr: 1.26  
 Carbon Monoxide Emissions Tons/Yr: 0  
 NOX - Oxides of Nitrogen Tons/Yr: 0  
 SOX - Oxides of Sulphur Tons/Yr: 0  
 Particulate Matter Tons/Yr: 0  
 Part. Matter 10 Micrometers and Smlr Tons/Yr:0

Name: 7 ELEVEN FOOD STORES  
 Address: 1522 GRAVES AV  
 City,State,Zip: EL CAJON, CA 92020  
 Year: 2008  
 County Code: 37  
 Air Basin: SD  
 Facility ID: 4334  
 Air District Name: SD  
 SIC Code: 5541  
 Air District Name: SAN DIEGO COUNTY APCD  
 Community Health Air Pollution Info System: Not reported  
 Consolidated Emission Reporting Rule: Not reported  
 Total Organic Hydrocarbon Gases Tons/Yr: 1.26

PRELIMINARY MAP FINDINGS

Map ID  
 Direction  
 Distance  
 Distance (ft.)Site

EDR ID Number

Database(s) EPA ID Number

**7 ELEVEN FOOD STORES (Continued)**

**S104749396**

Reactive Organic Gases Tons/Yr: 1.26  
 Carbon Monoxide Emissions Tons/Yr: 0  
 NOX - Oxides of Nitrogen Tons/Yr: 0  
 SOX - Oxides of Sulphur Tons/Yr: 0  
 Particulate Matter Tons/Yr: 0  
 Part. Matter 10 Micrometers and Smlr Tons/Yr:0

Name: 7 ELEVEN FOOD STORES  
 Address: 1522 GRAVES AV  
 City,State,Zip: EL CAJON, CA 92020  
 Year: 2009  
 County Code: 37  
 Air Basin: SD  
 Facility ID: 4334  
 Air District Name: SD  
 SIC Code: 5541  
 Air District Name: SAN DIEGO COUNTY APCD  
 Community Health Air Pollution Info System: Not reported  
 Consolidated Emission Reporting Rule: Not reported  
 Total Organic Hydrocarbon Gases Tons/Yr: 1.26  
 Reactive Organic Gases Tons/Yr: 1.26  
 Carbon Monoxide Emissions Tons/Yr: 0  
 NOX - Oxides of Nitrogen Tons/Yr: 0  
 SOX - Oxides of Sulphur Tons/Yr: 0  
 Particulate Matter Tons/Yr: 0  
 Part. Matter 10 Micrometers and Smlr Tons/Yr:0

Name: 7 ELEVEN FOOD STORES  
 Address: 1522 GRAVES AV  
 City,State,Zip: EL CAJON, CA 92020  
 Year: 2010  
 County Code: 37  
 Air Basin: SD  
 Facility ID: 4334  
 Air District Name: SD  
 SIC Code: 5541  
 Air District Name: SAN DIEGO COUNTY APCD  
 Community Health Air Pollution Info System: Not reported  
 Consolidated Emission Reporting Rule: Not reported  
 Total Organic Hydrocarbon Gases Tons/Yr: 1.26  
 Reactive Organic Gases Tons/Yr: 1.26  
 Carbon Monoxide Emissions Tons/Yr: 0  
 NOX - Oxides of Nitrogen Tons/Yr: 0  
 SOX - Oxides of Sulphur Tons/Yr: 0  
 Particulate Matter Tons/Yr: 0  
 Part. Matter 10 Micrometers and Smlr Tons/Yr:0

Name: 7 ELEVEN FOOD STORES  
 Address: 1522 GRAVES AV  
 City,State,Zip: EL CAJON, CA 92020  
 Year: 2011  
 County Code: 37  
 Air Basin: SD  
 Facility ID: 4334  
 Air District Name: SD  
 SIC Code: 5541  
 Air District Name: SAN DIEGO COUNTY APCD

PRELIMINARY MAP FINDINGS

Map ID  
 Direction  
 Distance  
 Distance (ft.)Site

EDR ID Number  
 EPA ID Number

Database(s)

**7 ELEVEN FOOD STORES (Continued)**

**S104749396**

Community Health Air Pollution Info System: Not reported  
 Consolidated Emission Reporting Rule: Not reported  
 Total Organic Hydrocarbon Gases Tons/Yr: 1.26  
 Reactive Organic Gases Tons/Yr: 1.26  
 Carbon Monoxide Emissions Tons/Yr: 0  
 NOX - Oxides of Nitrogen Tons/Yr: 0  
 SOX - Oxides of Sulphur Tons/Yr: 0  
 Particulate Matter Tons/Yr: 0  
 Part. Matter 10 Micrometers and Smlr Tons/Yr:0

Name: 7 ELEVEN FOOD STORES  
 Address: 1522 GRAVES AV  
 City,State,Zip: EL CAJON, CA 92020  
 Year: 2012  
 County Code: 37  
 Air Basin: SD  
 Facility ID: 4334  
 Air District Name: SD  
 SIC Code: 5541  
 Air District Name: SAN DIEGO COUNTY APCD  
 Community Health Air Pollution Info System: Not reported  
 Consolidated Emission Reporting Rule: Not reported  
 Total Organic Hydrocarbon Gases Tons/Yr: 1.26  
 Reactive Organic Gases Tons/Yr: 1.26  
 Carbon Monoxide Emissions Tons/Yr: 0  
 NOX - Oxides of Nitrogen Tons/Yr: 0  
 SOX - Oxides of Sulphur Tons/Yr: 0  
 Particulate Matter Tons/Yr: 0  
 Part. Matter 10 Micrometers and Smlr Tons/Yr:0

Name: 7 ELEVEN FOOD STORES  
 Address: 1522 GRAVES AV  
 City,State,Zip: EL CAJON, CA 92020  
 Year: 2013  
 County Code: 37  
 Air Basin: SD  
 Facility ID: 4334  
 Air District Name: SD  
 SIC Code: 5541  
 Air District Name: SAN DIEGO COUNTY APCD  
 Community Health Air Pollution Info System: Not reported  
 Consolidated Emission Reporting Rule: Not reported  
 Total Organic Hydrocarbon Gases Tons/Yr: 1.26  
 Reactive Organic Gases Tons/Yr: 1.26  
 Carbon Monoxide Emissions Tons/Yr: 0  
 NOX - Oxides of Nitrogen Tons/Yr: 0  
 SOX - Oxides of Sulphur Tons/Yr: 0  
 Particulate Matter Tons/Yr: 0  
 Part. Matter 10 Micrometers and Smlr Tons/Yr:0

Name: 7 ELEVEN FOOD STORES  
 Address: 1522 GRAVES AV  
 City,State,Zip: EL CAJON, CA 92020  
 Year: 2014  
 County Code: 37  
 Air Basin: SD  
 Facility ID: 4334

PRELIMINARY MAP FINDINGS

Map ID  
 Direction  
 Distance  
 Distance (ft.)Site

EDR ID Number

Database(s) EPA ID Number

**7 ELEVEN FOOD STORES (Continued)**

**S104749396**

Air District Name: SD  
 SIC Code: 5541  
 Air District Name: SAN DIEGO COUNTY APCD  
 Community Health Air Pollution Info System: Not reported  
 Consolidated Emission Reporting Rule: Not reported  
 Total Organic Hydrocarbon Gases Tons/Yr: 1.26  
 Reactive Organic Gases Tons/Yr: 1.26  
 Carbon Monoxide Emissions Tons/Yr: 0  
 NOX - Oxides of Nitrogen Tons/Yr: 0  
 SOX - Oxides of Sulphur Tons/Yr: 0  
 Particulate Matter Tons/Yr: 0  
 Part. Matter 10 Micrometers and Smlr Tons/Yr:0

Name: 7 ELEVEN FOOD STORES  
 Address: 1522 GRAVES AV  
 City,State,Zip: EL CAJON, CA 92020  
 Year: 2015  
 County Code: 37  
 Air Basin: SD  
 Facility ID: 4334  
 Air District Name: SD  
 SIC Code: 5541  
 Air District Name: SAN DIEGO COUNTY APCD  
 Community Health Air Pollution Info System: Not reported  
 Consolidated Emission Reporting Rule: Not reported  
 Total Organic Hydrocarbon Gases Tons/Yr: 1.26  
 Reactive Organic Gases Tons/Yr: 1.26  
 Carbon Monoxide Emissions Tons/Yr: 0  
 NOX - Oxides of Nitrogen Tons/Yr: 0  
 SOX - Oxides of Sulphur Tons/Yr: 0  
 Particulate Matter Tons/Yr: 0  
 Part. Matter 10 Micrometers and Smlr Tons/Yr:0

Name: 7 ELEVEN FOOD STORES  
 Address: 1522 GRAVES AV  
 City,State,Zip: EL CAJON, CA 92020  
 Year: 2016  
 County Code: 37  
 Air Basin: SD  
 Facility ID: 4334  
 Air District Name: SD  
 SIC Code: 5541  
 Air District Name: SAN DIEGO COUNTY APCD  
 Community Health Air Pollution Info System: Not reported  
 Consolidated Emission Reporting Rule: Not reported  
 Total Organic Hydrocarbon Gases Tons/Yr: 1.26  
 Reactive Organic Gases Tons/Yr: 1.26  
 Carbon Monoxide Emissions Tons/Yr: Not reported  
 NOX - Oxides of Nitrogen Tons/Yr: Not reported  
 SOX - Oxides of Sulphur Tons/Yr: Not reported  
 Particulate Matter Tons/Yr: Not reported  
 Part. Matter 10 Micrometers and Smlr Tons/Yr:Not reported

Name: 7 ELEVEN FOOD STORES  
 Address: 1522 GRAVES AV  
 City,State,Zip: EL CAJON, CA 92020  
 Year: 2017



PRELIMINARY MAP FINDINGS

Map ID  
 Direction  
 Distance  
 Distance (ft.)Site

EDR ID Number  
 EPA ID Number

Database(s)

**7 ELEVEN FOOD STORES (Continued)**

**S104749396**

County Code: 37  
 Air Basin: SD  
 Facility ID: 4334  
 Air District Name: SD  
 SIC Code: 5541  
 Air District Name: SAN DIEGO COUNTY APCD  
 Community Health Air Pollution Info System: Not reported  
 Consolidated Emission Reporting Rule: Not reported  
 Total Organic Hydrocarbon Gases Tons/Yr: 1.26  
 Reactive Organic Gases Tons/Yr: 1.26  
 Carbon Monoxide Emissions Tons/Yr: Not reported  
 NOX - Oxides of Nitrogen Tons/Yr: Not reported  
 SOX - Oxides of Sulphur Tons/Yr: Not reported  
 Particulate Matter Tons/Yr: Not reported  
 Part. Matter 10 Micrometers and Smllr Tons/Yr: Not reported

Name: 7 ELEVEN FOOD STORES  
 Address: 1522 GRAVES AV  
 City,State,Zip: EL CAJON, CA 92020  
 Year: 2018  
 County Code: 37  
 Air Basin: SD  
 Facility ID: 4334  
 Air District Name: SD  
 SIC Code: 5541  
 Air District Name: SAN DIEGO COUNTY APCD  
 Community Health Air Pollution Info System: Not reported  
 Consolidated Emission Reporting Rule: Not reported  
 Total Organic Hydrocarbon Gases Tons/Yr: 1.26  
 Reactive Organic Gases Tons/Yr: 1.26  
 Carbon Monoxide Emissions Tons/Yr: Not reported  
 NOX - Oxides of Nitrogen Tons/Yr: Not reported  
 SOX - Oxides of Sulphur Tons/Yr: Not reported  
 Particulate Matter Tons/Yr: Not reported  
 Part. Matter 10 Micrometers and Smllr Tons/Yr: Not reported

**G22**      **SOUTHLAND 7 ELEVEN**  
**West**    **1522 GRAVES**  
**1/4-1/2**   **EL CAJON, CA 92020**  
**0.395 mi.**  
**2088 ft.**    **Site 2 of 3 in cluster G**

**LUST**    **S104160313**  
**San Diego Co. HMMD**  
**CERS HAZ WASTE**  
**CERS TANKS**  
**HIST CORTESE**  
**CERS**  
**N/A**

LUST:  
 Name: 7-ELEVEN FOOD STORE #17637  
 Address: 1522 GRAVES AV  
 City,State,Zip: EL CAJON, CA 920212992  
 Lead Agency: SAN DIEGO COUNTY LOP  
 Case Type: LUST Cleanup Site  
 Geo Track: [http://geotracker.waterboards.ca.gov/profile\\_report.asp?global\\_id=T0607301437](http://geotracker.waterboards.ca.gov/profile_report.asp?global_id=T0607301437)  
 Global Id: T0607301437  
 Latitude: 32.8195452795038  
 Longitude: -116.959392428398  
 Status: Completed - Case Closed  
 Status Date: 10/14/1998  
 Case Worker: Not reported  
 RB Case Number: 9UT2687  
 Local Agency: Not reported

PRELIMINARY MAP FINDINGS

Map ID  
 Direction  
 Distance  
 Distance (ft.)Site

EDR ID Number

Database(s) EPA ID Number

**SOUTHLAND 7 ELEVEN (Continued)**

**S104160313**

File Location: Local Agency  
 Local Case Number: H20172-001  
 Potential Media Affect: Soil  
 Potential Contaminants of Concern: Gasoline  
 Site History: Not reported

**LUST:**

Global Id: T0607301437  
 Action Type: ENFORCEMENT  
 Date: 10/01/1998  
 Action: Clean Up Fund - Case Closure Review Summary Report (RSR)

Global Id: T0607301437  
 Action Type: ENFORCEMENT  
 Date: 10/14/1998  
 Action: Closure/No Further Action Letter

Global Id: T0607301437  
 Action Type: Other  
 Date: 07/13/1993  
 Action: Leak Began

Global Id: T0607301437  
 Action Type: Other  
 Date: 07/13/1993  
 Action: Leak Discovery

Global Id: T0607301437  
 Action Type: Other  
 Date: 07/13/1993  
 Action: Leak Stopped

Global Id: T0607301437  
 Action Type: Other  
 Date: 07/13/1993  
 Action: Leak Reported

**LUST:**

Global Id: T0607301437  
 Status: Open - Case Begin Date  
 Status Date: 07/13/1993

Global Id: T0607301437  
 Status: Completed - Case Closed  
 Status Date: 10/14/1998

**HMMD SAN DIEGO:**

Name: 7-ELEVEN INC #17637  
 Address: 1522 GRAVES AVE  
 City,State,Zip: EL CAJON, CA 92021  
 Permit Number: Not reported  
 Business Type: Not reported  
 EPA Id Number: CAD981407042  
 APN: Not reported  
 Last HMMD Inspection: Not reported  
 Facility Telephone: 619-448-6962

PRELIMINARY MAP FINDINGS

Map ID  
 Direction  
 Distance  
 Distance (ft.)Site

EDR ID Number  
 EPA ID Number

Database(s)

**SOUTHLAND 7 ELEVEN (Continued)**

**S104160313**

Permit Status:	Permit Renewed
Permit Expiration:	Not reported
Date Last Updated:	04/10/2020
Facility Owner:	Not reported
Facility Mailing Address:	P O BOX 711 ATTN: ENVIRONMENTAL DEPARTMENT, DALLAS, TX 75221
Facility Mailing City:	Not reported
Facility Mailing State:	Not reported
Facility Mailing Zip:	Not reported
UST Owner:	Y
Handle Regulated Hazmat:	Not reported
Own Or Operate UST:	Not reported
Subject To APSA:	Not reported
Generate Haz Waste:	Y
Treat Haz Waste:	N
Generate Medical Waste:	Not reported
<b>Inspection Violation:</b>	
Record ID:	DEH2002-HUPFP-120172
Permit Status:	Permit Renewed
Active Permit:	Y
Facility Id Number:	37-000-120172
Program Element:	Underground Storage Tank
Inspection Type:	Routine
Inspection Number:	4968876
Return To Compliance Date:	2014-05-06T00:00:00.000
Nov:	No
Violation Classification:	Not reported
Underground Storage Tank Id:	87
Container/Tank Id:	Not reported
Last Update:	2020-04-10T00:00:00.000
Inspection Date:	2014-03-11T14:47:00.000
Violation Code:	2030054 Failure to comply with one or more of the following: maintain the spill bucket in good condition, containment free of debris/liquid, and/or to remove the contents of the spill bucket when a release/leak/spill was observed. 23 CCR 16 2635(b), 2715(c)(2).
Record ID:	DEH2002-HUPFP-120172
Permit Status:	Permit Renewed
Active Permit:	Y
Facility Id Number:	37-000-120172
Program Element:	Underground Storage Tank
Inspection Type:	Routine
Inspection Number:	5244720
Return To Compliance Date:	2016-01-26T00:00:00.000
Nov:	No
Violation Classification:	Class I
Underground Storage Tank Id:	32489
Container/Tank Id:	Not reported
Last Update:	2020-04-10T00:00:00.000
Inspection Date:	2016-01-26T10:35:42.000
Violation Code:	2030026 Failure of line leak detector to detect a leak and/or failure of audible and visual alarm. 23 CCR 2636(f)(2)
Record ID:	DEH2002-HUPFP-120172
Permit Status:	Permit Renewed
Active Permit:	Y
Facility Id Number:	37-000-120172
Program Element:	Underground Storage Tank

PRELIMINARY MAP FINDINGS

Map ID  
 Direction  
 Distance  
 Distance (ft.)Site

EDR ID Number  
 EPA ID Number

Database(s)

**SOUTHLAND 7 ELEVEN (Continued)**

**S104160313**

Inspection Type: Return To Compliance (RTC)  
 Inspection Number: 5045752  
 Return To Compliance Date: 2014-02-17T00:00:00.000  
 Nov: No  
 Violation Classification: Not reported  
 Underground Storage Tank Id: 87  
 Container/Tank Id: Not reported  
 Last Update: 2020-04-10T00:00:00.000  
 Inspection Date: 2014-02-17T17:41:00.000  
 Violation Code: 2030054 Failure to comply with one or more of the following: maintain the spill bucket in good condition, containment free of debris/liquid, and/or to remove the contents of the spill bucket when a release/leak/spill was observed. 23 CCR 16 2635(b), 2715(c)(2).

**UST DTL:**

Record ID: DEH2002-HUPFP-120172  
 Permit Status: Permit Renewed  
 Active Permit: Y  
 Facility Id Number: 37-000-120172  
 Facility Type (Ust Facility): Motor Vehicle Fueling  
 Tank Owner Name: ROBERT (BOB) & JOANNE ELKINS  
 Tankid: 32490  
 Tank Status: Active  
 Date Ust Permanently Closed: Not reported  
 Tank Use: Motor Vehicle Fueling  
 Piping System Type: Pressure  
 Last Updated: 2020-04-10T02:33:49.000  
 Tank Capacityin Gallons: 10000  
 Tank Contents: Premium Unleaded  
 Type Of Tank: Double Wall

Record ID: DEH2002-HUPFP-120172  
 Permit Status: Permit Renewed  
 Active Permit: Y  
 Facility Id Number: 37-000-120172  
 Facility Type (Ust Facility): Motor Vehicle Fueling  
 Tank Owner Name: ROBERT (BOB) & JOANNE ELKINS  
 Tankid: 32489  
 Tank Status: Active  
 Date Ust Permanently Closed: Not reported  
 Tank Use: Motor Vehicle Fueling  
 Piping System Type: Pressure  
 Last Updated: 2020-04-10T02:33:49.000  
 Tank Capacityin Gallons: 15000  
 Tank Contents: Regular Unleaded  
 Type Of Tank: Double Wall

**Waste and Materials:**

Record ID: DEH2002-HUPFP-120172  
 Permit Status: Permit Renewed  
 Active Permit: Y  
 Child Record Id: DEH2017-HCHEM-0128908  
 Trade Secret: N  
 Hazardous Material Type: Mixture  
 Last Updated: 2017-11-14T01:43:21.000  
 Chemical Name: GASOLINE

PRELIMINARY MAP FINDINGS

Map ID  
 Direction  
 Distance  
 Distance (ft.)Site

EDR ID Number

Database(s) EPA ID Number

**SOUTHLAND 7 ELEVEN (Continued)**

**S104160313**

Common Name: GASOLINE (GRADES: REGULAR & PREMIUM)  
 Case Number: 8006-61-9

Record ID: DEH2002-HUPFP-120172  
 Permit Status: Permit Renewed  
 Active Permit: Y  
 Child Record Id: DEH2017-HCHEM-0128909  
 Trade Secret: N  
 Hazardous Material Type: Pure  
 Last Updated: 2017-11-14T01:43:21.000  
 Chemical Name: CARBON DIOXIDE  
 Common Name: CARBON DIOXIDE, REFRIGERATED LIQUID  
 Case Number: 124-38-9

Record ID: DEH2002-HUPFP-120172  
 Permit Status: Permit Renewed  
 Active Permit: Y  
 Child Record Id: DEH2017-HWAST-0107441  
 Trade Secret: N  
 Hazardous Material Type: Not reported  
 Last Updated: 2017-11-14T01:43:21.000  
 Chemical Name: WASTE ABSORBENT & SPENT DISPENSER FUEL FILTERS  
 Common Name: WASTE ABSORBENT & SPENT DISPENSER FUEL FILTERS  
 Case Number: Not reported

Record ID: DEH2002-HUPFP-120172  
 Permit Status: Permit Renewed  
 Active Permit: Y  
 Child Record Id: DEH2017-HWAST-0107442  
 Trade Secret: N  
 Hazardous Material Type: Not reported  
 Last Updated: 2017-11-14T01:43:21.000  
 Chemical Name: SUMP WASTE CLEAN-UP, TEST WATER  
 Common Name: SUMP WASTE CLEAN-UP, TEST WATER  
 Case Number: Not reported

Record ID: DEH2002-HUPFP-120172  
 Permit Status: Permit Renewed  
 Active Permit: Y  
 Child Record Id: DEH2020-HCHEM-0249372  
 Trade Secret: N  
 Hazardous Material Type: Mixture  
 Last Updated: 2020-04-10T02:33:49.000  
 Chemical Name: GASOLINE  
 Common Name: GASOLINE (GRADES: REGULAR & PREMIUM)  
 Case Number: 8006-61-9

Record ID: DEH2002-HUPFP-120172  
 Permit Status: Permit Renewed  
 Active Permit: Y  
 Child Record Id: DEH2020-HCHEM-0249373  
 Trade Secret: N  
 Hazardous Material Type: Pure  
 Last Updated: 2020-04-10T02:33:49.000  
 Chemical Name: CARBON DIOXIDE  
 Common Name: CARBON DIOXIDE, REFRIGERATED LIQUID  
 Case Number: 124-38-9

PRELIMINARY MAP FINDINGS

Map ID  
 Direction  
 Distance  
 Distance (ft.)Site

EDR ID Number

Database(s) EPA ID Number

**SOUTHLAND 7 ELEVEN (Continued)**

**S104160313**

Record ID: DEH2002-HUPFP-120172  
 Permit Status: Permit Renewed  
 Active Permit: Y  
 Child Record Id: DEH2020-HWAST-0220471  
 Trade Secret: N  
 Hazardous Material Type: Not reported  
 Last Updated: 2020-04-10T02:33:49.000  
 Chemical Name: WASTE ABSORBENT & SPENT DISPENSER FUEL FILTERS  
 Common Name: WASTE ABSORBENT & SPENT DISPENSER FUEL FILTERS  
 Case Number: Not reported

Record ID: DEH2002-HUPFP-120172  
 Permit Status: Permit Renewed  
 Active Permit: Y  
 Child Record Id: DEH2020-HWAST-0220472  
 Trade Secret: N  
 Hazardous Material Type: Not reported  
 Last Updated: 2020-04-10T02:33:49.000  
 Chemical Name: SUMP WASTE CLEAN-UP, TEST WATER  
 Common Name: SUMP WASTE CLEAN-UP, TEST WATER  
 Case Number: Not reported

Record ID: DEH2002-HUPFP-120172  
 Permit Status: Permit Renewed  
 Active Permit: Y  
 Child Record Id: DEH2019-HCHEM-0217658  
 Trade Secret: N  
 Hazardous Material Type: Mixture  
 Last Updated: 2019-08-29T00:55:00.000  
 Chemical Name: GASOLINE  
 Common Name: GASOLINE (GRADES: REGULAR & PREMIUM)  
 Case Number: 8006-61-9

Record ID: DEH2002-HUPFP-120172  
 Permit Status: Permit Renewed  
 Active Permit: Y  
 Child Record Id: DEH2019-HCHEM-0217659  
 Trade Secret: N  
 Hazardous Material Type: Pure  
 Last Updated: 2019-08-29T00:55:00.000  
 Chemical Name: CARBON DIOXIDE  
 Common Name: CARBON DIOXIDE, REFRIGERATED LIQUID  
 Case Number: 124-38-9

Record ID: DEH2002-HUPFP-120172  
 Permit Status: Permit Renewed  
 Active Permit: Y  
 Child Record Id: DEH2019-HWAST-0187760  
 Trade Secret: N  
 Hazardous Material Type: Not reported  
 Last Updated: 2019-08-29T00:55:01.000  
 Chemical Name: WASTE ABSORBENT & SPENT DISPENSER FUEL FILTERS  
 Common Name: WASTE ABSORBENT & SPENT DISPENSER FUEL FILTERS  
 Case Number: Not reported

Record ID: DEH2002-HUPFP-120172  
 Permit Status: Permit Renewed

PRELIMINARY MAP FINDINGS

Map ID  
 Direction  
 Distance  
 Distance (ft.)Site

EDR ID Number  
 EPA ID Number

Database(s)

**SOUTHLAND 7 ELEVEN (Continued)**

**S104160313**

Active Permit:	Y
Child Record Id:	DEH2019-HWAST-0187761
Trade Secret:	N
Hazardous Material Type:	Not reported
Last Updated:	2019-08-29T00:55:01.000
Chemical Name:	SUMP WASTE CLEAN-UP, TEST WATER
Common Name:	SUMP WASTE CLEAN-UP, TEST WATER
Case Number:	Not reported
Record ID:	DEH2002-HUPFP-120172
Permit Status:	Permit Renewed
Active Permit:	Y
Child Record Id:	DEH2020-HCHEM-0243828
Trade Secret:	N
Hazardous Material Type:	Mixture
Last Updated:	2020-01-25T02:30:08.000
Chemical Name:	GASOLINE
Common Name:	GASOLINE (GRADES: REGULAR & PREMIUM)
Case Number:	8006-61-9
Record ID:	DEH2002-HUPFP-120172
Permit Status:	Permit Renewed
Active Permit:	Y
Child Record Id:	DEH2020-HCHEM-0243829
Trade Secret:	N
Hazardous Material Type:	Pure
Last Updated:	2020-01-25T02:30:08.000
Chemical Name:	CARBON DIOXIDE
Common Name:	CARBON DIOXIDE, REFRIGERATED LIQUID
Case Number:	124-38-9
Record ID:	DEH2002-HUPFP-120172
Permit Status:	Permit Renewed
Active Permit:	Y
Child Record Id:	DEH2020-HWAST-0214771
Trade Secret:	N
Hazardous Material Type:	Not reported
Last Updated:	2020-01-25T02:30:08.000
Chemical Name:	WASTE ABSORBENT & SPENT DISPENSER FUEL FILTERS
Common Name:	WASTE ABSORBENT & SPENT DISPENSER FUEL FILTERS
Case Number:	Not reported
Record ID:	DEH2002-HUPFP-120172
Permit Status:	Permit Renewed
Active Permit:	Y
Child Record Id:	DEH2020-HWAST-0214772
Trade Secret:	N
Hazardous Material Type:	Not reported
Last Updated:	2020-01-25T02:30:08.000
Chemical Name:	SUMP WASTE CLEAN-UP, TEST WATER
Common Name:	SUMP WASTE CLEAN-UP, TEST WATER
Case Number:	Not reported
Record ID:	DEH2002-HUPFP-120172
Permit Status:	Permit Renewed
Active Permit:	Y
Child Record Id:	DEH2018-HCHEM-0178487

PRELIMINARY MAP FINDINGS

Map ID  
 Direction  
 Distance  
 Distance (ft.)Site

EDR ID Number  
 EPA ID Number

Database(s)

**SOUTHLAND 7 ELEVEN (Continued)**

**S104160313**

Trade Secret: N  
 Hazardous Material Type: Mixture  
 Last Updated: 2018-06-29T00:47:58.000  
 Chemical Name: GASOLINE  
 Common Name: GASOLINE (GRADES: REGULAR & PREMIUM)  
 Case Number: 8006-61-9

Record ID: DEH2002-HUPFP-120172  
 Permit Status: Permit Renewed  
 Active Permit: Y  
 Child Record Id: DEH2018-HCHEM-0178488  
 Trade Secret: N  
 Hazardous Material Type: Pure  
 Last Updated: 2018-06-29T00:47:58.000  
 Chemical Name: CARBON DIOXIDE  
 Common Name: CARBON DIOXIDE, REFRIGERATED LIQUID  
 Case Number: 124-38-9

Record ID: DEH2002-HUPFP-120172  
 Permit Status: Permit Renewed  
 Active Permit: Y  
 Child Record Id: DEH2018-HWAST-0152985  
 Trade Secret: N  
 Hazardous Material Type: Not reported  
 Last Updated: 2018-06-29T00:47:58.000  
 Chemical Name: WASTE ABSORBENT & SPENT DISPENSER FUEL FILTERS  
 Common Name: WASTE ABSORBENT & SPENT DISPENSER FUEL FILTERS  
 Case Number: Not reported

Record ID: DEH2002-HUPFP-120172  
 Permit Status: Permit Renewed  
 Active Permit: Y  
 Child Record Id: DEH2018-HWAST-0152986  
 Trade Secret: N  
 Hazardous Material Type: Not reported  
 Last Updated: 2018-06-29T00:47:58.000  
 Chemical Name: SUMP WASTE CLEAN-UP, TEST WATER  
 Common Name: SUMP WASTE CLEAN-UP, TEST WATER  
 Case Number: Not reported

Name: 7-ELEVEN #17637  
 Address: 1522 GRAVES AV  
 City,State,Zip: EL CAJON, CA 92021  
 Permit Number: 120172  
 Business Type: 6HK28  
 EPA Id Number: CAD981407042  
 APN: 387-131-16-00  
 Last HMMMD Inspection: 02/29/2012  
 Facility Telephone: 619-448-6962  
 Permit Status: OPEN  
 Permit Expiration: 04/30/2013  
 Date Last Updated: 11/02/2012  
 Facility Owner: 7-ELEVEN, INC  
 Facility Mailing Address: PO BOX 711  
 Facility Mailing City: DALLAS  
 Facility Mailing State: TX



PRELIMINARY MAP FINDINGS

Map ID  
 Direction  
 Distance  
 Distance (ft.)Site

EDR ID Number  
 EPA ID Number

Database(s)

**SOUTHLAND 7 ELEVEN (Continued)**

**S104160313**

Facility Mailing Zip:	75221-
UST Owner:	7-ELEVEN, INC.
Handle Regulated Hazmat:	Y
Own Or Operate UST:	Y
Subject To APSA:	Not reported
Generate Haz Waste:	Y
Treat Haz Waste:	Not reported
Generate Medical Waste:	Not reported
Inventory Active Permits (not SQG Medical):	
Permit Number:	120172
Update Date:	11/02/2012
Case Number:	8006-61-9
Name:	PREMIUM UNLEADED
Other Information:	UNDERGROUND TANK 120172 T005
Material Waste:	Material
Hazardous Categories 1:	ACUTE
Hazardous Categories 2:	Not reported
Permit Number:	120172
Update Date:	11/02/2012
Case Number:	8006-61-9
Name:	REGULAR UNLEADED
Other Information:	UNDERGROUND TANK 120172 T004
Material Waste:	Material
Hazardous Categories 1:	ACUTE
Hazardous Categories 2:	Not reported
Permit Number:	120172
Update Date:	11/02/2012
Case Number:	Not reported
Name:	WASTE 134 AQUEOUS SOL'N W/LESS 10% ORG
Other Information:	WATER & FUEL
Material Waste:	Waste
Hazardous Categories 1:	Not reported
Hazardous Categories 2:	Not reported
Permit Number:	120172
Update Date:	11/02/2012
Case Number:	Not reported
Name:	WASTE 352 ORGANIC SOLIDS (OTHER)
Other Information:	GAS FILTERS
Material Waste:	Waste
Hazardous Categories 1:	Not reported
Hazardous Categories 2:	Not reported
Violations Active Permits:	
Permit Number:	120172
Update Date:	11/02/2012
Inspection Date:	02/05/2004
Violation Code:	6HV3501
Violation:	NO MONTHLY 0.2 GPH TANK GAUGING TEST
Violation Citation:	SINGLE WALLED TANKS:OPTION 1: Monthly 0.2 gallon per hour tank gauging test not performed. 2643(b)(1)
Activity:	ACTIVE
Permit Number:	120172

PRELIMINARY MAP FINDINGS

Map ID  
 Direction  
 Distance  
 Distance (ft.)Site

EDR ID Number  
 EPA ID Number

Database(s)

**SOUTHLAND 7 ELEVEN (Continued)**

**S104160313**

Update Date:	11/02/2012
Inspection Date:	02/05/2004
Violation Code:	6HV3501
Violation:	NO MONTHLY 0.2 GPH TANK GAUGING TEST
Violation Citation:	SINGLE WALLED TANKS:OPTION 1: Monthly 0.2 gallon per hour tank gauging test not performed. 2643(b)(1)
Activity:	ACTIVE
Permit Number:	120172
Update Date:	11/02/2012
Inspection Date:	02/05/2004
Violation Code:	6HV3501
Violation:	NO MONTHLY 0.2 GPH TANK GAUGING TEST
Violation Citation:	SINGLE WALLED TANKS:OPTION 1: Monthly 0.2 gallon per hour tank gauging test not performed. 2643(b)(1)
Activity:	ACTIVE
Permit Number:	120172
Update Date:	11/02/2012
Inspection Date:	02/16/2005
Violation Code:	6HV3152
Violation:	ALL MAINT/MONITOR RECORDS NOT AVAILABLE
Violation Citation:	All maintenance/monitoring/calibration/ repair records not available. 25293; 2712 (b)
Activity:	ACTIVE
Permit Number:	120172
Update Date:	11/02/2012
Inspection Date:	02/16/2005
Violation Code:	6HV3263
Violation:	MONITOR SYSTEM NOT ALL FUNCTIONAL
Violation Citation:	Monitoring system components &/or devices are not all functional. 2630, 2641(j), 2632
Activity:	ACTIVE
Permit Number:	120172
Update Date:	11/02/2012
Inspection Date:	02/16/2005
Violation Code:	6HV3263
Violation:	MONITOR SYSTEM NOT ALL FUNCTIONAL
Violation Citation:	Monitoring system components &/or devices are not all functional. 2630, 2641(j), 2632
Activity:	ACTIVE
Permit Number:	120172
Update Date:	11/02/2012
Inspection Date:	02/16/2005
Violation Code:	6HV3401
Violation:	NO CONTIN. AUDIO&VISUAL ALARM W/+SHUT
Violation Citation:	DOUBLE WALLED PRESSURIZED PIPING: OPTION 1-No continuous audible and visual alarm with positive shut off. 2636(g)(1) & (2)
Activity:	ACTIVE
Permit Number:	120172
Update Date:	11/02/2012
Inspection Date:	02/16/2005
Violation Code:	6HV3401

PRELIMINARY MAP FINDINGS

Map ID  
 Direction  
 Distance  
 Distance (ft.)Site

EDR ID Number  
 EPA ID Number

Database(s)

**SOUTHLAND 7 ELEVEN (Continued)**

**S104160313**

Violation: Violation Citation: Activity:	NO CONTIN. AUDIO&VISUAL ALARM W/+SHUT DOUBLE WALLED PRESSURIZED PIPING: OPTION 1-No continuous audible and visual alarm with positive shut off. 2636(g)(1) & (2) ACTIVE
Permit Number: Update Date: Inspection Date: Violation Code: Violation: Violation Citation:	120172 11/02/2012 02/16/2005 6HV0209 WASTE ONSITE >90/180/270 DAYS Hazardous waste is stored in excess of allowable time period (90 days) without a State permit or written variance. CCR 25201(a) & 66262.34(a)&( c)
Activity:	ACTIVE
Permit Number: Update Date: Inspection Date: Violation Code: Violation: Violation Citation:	120172 11/02/2012 01/31/2008 6HV3257 2NDRY CONTAINMENT NOT LIQUID FREE Secondary containment system components not liquid free. 2631(d)(4)
Activity:	ACTIVE
Permit Number: Update Date: Inspection Date: Violation Code: Violation: Violation Citation:	120172 11/02/2012 01/31/2008 6HV3257 2NDRY CONTAINMENT NOT LIQUID FREE Secondary containment system components not liquid free. 2631(d)(4)
Activity:	ACTIVE
Permit Number: Update Date: Inspection Date: Violation Code: Violation: Violation Citation:	120172 11/02/2012 01/31/2008 6HV3268 UST SYSTEM NOT PRODUCT TIGHT UST system not product tight (for tank installs on or after 7/1/03). 25290.1(c), 25290.2 (c)
Activity:	ACTIVE
Permit Number: Update Date: Inspection Date: Violation Code: Violation: Violation Citation:	120172 11/02/2012 01/31/2008 6HV3268 UST SYSTEM NOT PRODUCT TIGHT UST system not product tight (for tank installs on or after 7/1/03). 25290.1(c), 25290.2 (c)
Activity:	ACTIVE
Permit Number: Update Date: Inspection Date: Violation Code: Violation: Violation Citation:	120172 11/02/2012 02/05/2004 6HV3264 SPILL CONT. NOT TESTED ANNUALLY Spill containment at fill point not tested annually. 25284.2
Activity:	ACTIVE

PRELIMINARY MAP FINDINGS

Map ID  
 Direction  
 Distance  
 Distance (ft.)Site

EDR ID Number  
 EPA ID Number

Database(s)

**SOUTHLAND 7 ELEVEN (Continued)**

**S104160313**

Permit Number: 120172  
 Update Date: 11/02/2012  
 Inspection Date: 02/05/2004  
 Violation Code: 6HV3264  
 Violation: SPILL CONT. NOT TESTED ANNUALLY  
 Violation Citation: Spill containment at fill point not tested annually. 25284.2  
 Activity: ACTIVE

Permit Number: 120172  
 Update Date: 11/02/2012  
 Inspection Date: 02/05/2004  
 Violation Code: 6HV3264  
 Violation: SPILL CONT. NOT TESTED ANNUALLY  
 Violation Citation: Spill containment at fill point not tested annually. 25284.2  
 Activity: ACTIVE

**UST:**

UST Name: UNDERGROUND TANK 120172 T004  
 Last Update: 2012-11-02 14:17:38  
 Permit Number: 120172  
 Tank Type: DOUBLE WALL  
 Additional Id: NT2380(POST JULY 1, 2003 INSTALLATION)/RT4250, RT5  
 Capacity Gallons: 15000  
 UST Contents: REGULAR UNLEADED  
 Other Content Info: REGULAR UNLEADED  
 Reg Status: ACTIVE  
 Remove Close Date: Not reported  
 Year Installed: 2004-01-12 00:00:00  
 Pipe Type: DOUBLE WALL  
 Delivery System: PRESSURE  
 Monitor Code: 30A  
 UST Monitor Method: DW TANK, DW PRESSURIZED PIPE W/ WET TANK ANNULAR; POSITIVE SHUT-OFF & FAILSAFE, 3.0LLD; UDC W/ POSITIVE SHUT-OFF

UST Name: UNDERGROUND TANK 120172 T005  
 Last Update: 2012-11-02 14:17:38  
 Permit Number: 120172  
 Tank Type: DOUBLE WALL  
 Additional Id: NT2380(POST JULY 1, 2003 INSTALLATION)/RT4250, RT5  
 Capacity Gallons: 10000  
 UST Contents: PREMIUM UNLEADED  
 Other Content Info: PREMIUM UNLEADED  
 Reg Status: ACTIVE  
 Remove Close Date: Not reported  
 Year Installed: 2004-01-12 00:00:00  
 Pipe Type: DOUBLE WALL  
 Delivery System: PRESSURE  
 Monitor Code: 30A  
 UST Monitor Method: DW TANK, DW PRESSURIZED PIPE W/ WET TANK ANNULAR; POSITIVE SHUT-OFF & FAILSAFE, 3.0LLD; UDC W/ POSITIVE SHUT-OFF

UST Name: UNDERGROUND TANK 120172 T001  
 Last Update: 2012-11-02 14:17:38  
 Permit Number: 120172  
 Tank Type: SINGLE WALL  
 Additional Id: 17637-1/NT2380  
 Capacity Gallons: 6000

PRELIMINARY MAP FINDINGS

Map ID  
 Direction  
 Distance  
 Distance (ft.)Site

EDR ID Number  
 EPA ID Number

Database(s)

**SOUTHLAND 7 ELEVEN (Continued)**

**S104160313**

UST Contents: PREMIUM UNLEADED  
 Other Content Info: PREMIUM UNLEADED  
 Reg Status: REMOVED  
 Remove Close Date: 2004-01-06 00:00:00  
 Year Installed: 1977-01-01 00:00:00  
 Pipe Type: DOUBLE WALL  
 Delivery System: PRESSURE  
 Monitor Code: 15  
 UST Monitor Method: SW TANK DW PRESSURE PIPE W/ SHUTOFF AND ALARM ON LLD AND CERTIFIED  
 ATG: IN-TANK TEST MONTHLY

UST Name: UNDERGROUND TANK 120172 T002  
 Last Update: 2012-11-02 14:17:38  
 Permit Number: 120172  
 Tank Type: SINGLE WALL  
 Additional Id: 17637-2/NT2380  
 Capacity Gallons: 9940  
 UST Contents: REGULAR UNLEADED  
 Other Content Info: REGULAR UNLEADED  
 Reg Status: REMOVED  
 Remove Close Date: 2004-01-06 00:00:00  
 Year Installed: 1977-01-01 00:00:00  
 Pipe Type: DOUBLE WALL  
 Delivery System: PRESSURE  
 Monitor Code: 15  
 UST Monitor Method: SW TANK DW PRESSURE PIPE W/ SHUTOFF AND ALARM ON LLD AND CERTIFIED  
 ATG: IN-TANK TEST MONTHLY

UST Name: UNDERGROUND TANK 120172 T003  
 Last Update: 2012-11-02 14:17:38  
 Permit Number: 120172  
 Tank Type: SINGLE WALL  
 Additional Id: 17637-3/NT2380  
 Capacity Gallons: 8000  
 UST Contents: MIDGRADE UNLEADED  
 Other Content Info: PLUS UNLEADED  
 Reg Status: REMOVED  
 Remove Close Date: 2004-01-06 00:00:00  
 Year Installed: 1977-01-01 00:00:00  
 Pipe Type: DOUBLE WALL  
 Delivery System: PRESSURE  
 Monitor Code: 15  
 UST Monitor Method: SW TANK DW PRESSURE PIPE W/ SHUTOFF AND ALARM ON LLD AND CERTIFIED  
 ATG: IN-TANK TEST MONTHLY

HIST CORTESE:  
 edr\_fname: SOUTHLAND 7 ELEVEN  
 edr\_fadd1: 1522 GRAVES  
 City,State,Zip: EL CAJON, CA 92020  
 Region: CORTESE  
 Facility County Code: 37  
 Reg By: LTNKA  
 Reg Id: 9UT2687

PRELIMINARY MAP FINDINGS

Map ID			EDR ID Number
Direction			
Distance			
Distance (ft.)	Site	Database(s)	EPA ID Number

**G23**      **SOUTHLAND 7 ELEVEN**  
**West**     **1522 GRAVES AVE**  
**1/4-1/2**   **EL CAJON, CA 92020**  
**0.395 mi.**  
**2088 ft.**   **Site 3 of 3 in cluster G**

**LUST**    **S101301533**  
**N/A**

LUST REG 9:  
Region: 9  
Status: Case Closed  
Case Number: 9UT2687  
Local Case: H20172-001  
Substance: Unleaded Gasoline  
Qty Leaked: 0  
Abate Method: Excavate and Dispose - remove contaminated soil and dispose in approved site  
Local Agency: San Diego  
How Found: Tank Closure  
How Stopped: Close Tank  
Source: Tank  
Cause: Unknown  
Lead Agency: Local Agency  
Case Type: Other ground water affected  
Date Found: 01/20/1994  
Date Stopped: 01/20/1994  
Confirm Date: 07/13/1993  
Submit Workplan: 2/2/94  
Prelim Assess: 03/02/1994  
Desc Pollution: Not reported  
Remed Plan: / /  
Remed Action: Not reported  
Began Monitor: Not reported  
Release Date: 01/31/1994  
Enforce Date: Not reported  
Closed Date: 10/14/98  
Enforce Type: Not reported  
Pilot Program: LOP  
Basin Number: 907.13  
GW Depth: 11.9  
Beneficial Use: Municipal groundwater use  
NPDES Number: 96-41  
Priority: 2B  
File Disprn: File discarded, case closed  
Interim Remedial Actions: Not reported  
Cleanup and Abatement order Number: Not reported  
Waste Discharge Requirement Number: Not reported

**24**      **PHASEALLOY**  
**SE**      **1050 GREENFIELD DR**  
**1/4-1/2**   **EL CAJON, CA 92021**  
**0.425 mi.**  
**2243 ft.**

**SAN DIEGO CO. SAM**    **S106915953**  
**CPS-SLIC**                **N/A**  
**CERS**

SAN DIEGO CO. SAM:  
Name: PHASEALLOY  
Address: 1050 GREENFIELD DR  
City,State,Zip: EL CAJON, CA 92021  
Case Number: H17129-001  
Agency: DEH Site Assessment & Mitigation  
**Funding: Private - VAP**  
Facility Type: Soils Only

PRELIMINARY MAP FINDINGS

Map ID  
 Direction  
 Distance  
 Distance (ft.)Site

EDR ID Number

Database(s) EPA ID Number

**PHASEALLOY (Continued)**

**S106915953**

Facility Status: Closed Case  
 Date: 5/28/1993  
 Date Began: 6/14/1985

**CPS-SLIC:**

Name: PHASEALLOY  
 Address: 1050 GREENFIELD DR  
 City,State,Zip: EL CAJON, CA 92021  
 Region: STATE  
**Facility Status: Completed - Case Closed**  
 Status Date: 05/28/1993  
 Global Id: T0608113970  
 Lead Agency: SAN DIEGO COUNTY LOP  
 Lead Agency Case Number: H17129-001  
 Latitude: 32.813774  
 Longitude: -116.946086  
 Case Type: Cleanup Program Site  
 Case Worker: Not reported  
 Local Agency: Not reported  
 RB Case Number: Not reported  
 File Location: Local Agency  
 Potential Media Affected: Soil  
 Potential Contaminants of Concern: Not reported  
 Site History: Not reported

[Click here to access the California GeoTracker records for this facility:](#)

**H25**  
**SSW**  
**1/2-1**  
**0.619 mi.**  
**3270 ft.**

**1008 VICTOR ST**  
**EL CAJON, CA 92021**

**Site 1 of 2 in cluster H**

**Notify 65 S100178377**  
**N/A**

**NOTIFY 65:**

Name: Not reported  
 Address: 1008 VICTOR ST  
 City,State,Zip: EL CAJON, CA 92021-4616  
 Date Reported: Not reported  
 Staff Initials: Not reported  
 Board File Number: Not reported  
 Facility Type: Not reported  
 Discharge Date: Not reported  
 Issue Date: Not reported  
 Incident Description: Not reported  
 Global ID: Not reported  
 Status: Not reported

PRELIMINARY MAP FINDINGS

Map ID			EDR ID Number
Direction			
Distance			
Distance (ft.)	Site	Database(s)	EPA ID Number

---

<b>H26</b>			<b>Notify 65</b>
<b>SSW</b>	<b>1008 VICTOR ST.</b>		<b>S100178359</b>
<b>1/2-1</b>	<b>EL CAJON, CA 92021</b>		<b>N/A</b>
<b>0.619 mi.</b>			
<b>3270 ft.</b>	<b>Site 2 of 2 in cluster H</b>		

NOTIFY 65:

Name:	Not reported
Address:	1008 VICTOR ST.
City,State,Zip:	EL CAJON, CA 92021-4616
Date Reported:	Not reported
Staff Initials:	Not reported
Board File Number:	Not reported
Facility Type:	Not reported
Discharge Date:	Not reported
Issue Date:	Not reported
Incident Description:	Not reported
Global ID:	Not reported
Status:	Not reported

---

<b>27</b>	<b>NONE</b>		<b>Notify 65</b>
<b>WSW</b>	<b>1326 N. MAGNOLIA ST.</b>		<b>S100179604</b>
<b>1/2-1</b>	<b>EL CAJON, CA 92020</b>		<b>N/A</b>
<b>0.624 mi.</b>			
<b>3295 ft.</b>			

NOTIFY 65:

Name:	NONE
Address:	1326 N. MAGNOLIA ST.
City,State,Zip:	EL CAJON, CA 92020-1620
Date Reported:	Not reported
Staff Initials:	Not reported
Board File Number:	Not reported
Facility Type:	Not reported
Discharge Date:	Not reported
Issue Date:	Not reported
Incident Description:	Not reported
Global ID:	Not reported
Status:	Not reported

---

<b>28</b>	<b>BARNACLE OIL CO.</b>		<b>HIST CORTESE</b>
<b>WSW</b>	<b>145 VERNON</b>		<b>Notify 65</b>
<b>1/2-1</b>	<b>EL CAJON, CA 92020</b>		<b>S100178446</b>
<b>0.755 mi.</b>			<b>N/A</b>
<b>3987 ft.</b>			

HIST CORTESE:

edr_fname:	BARNICLE OIL COMPANY
edr_fadd1:	145 VERNON
City,State,Zip:	EL CAJON, CA 92020
Region:	CORTESE
Facility County Code:	37
Reg By:	LTNKA
Reg Id:	9UT780

NOTIFY 65:

Name:	BARNACLE OIL CO.
Address:	145 VERNON



PRELIMINARY MAP FINDINGS

Map ID  
 Direction  
 Distance  
 Distance (ft.)Site

EDR ID Number  
 EPA ID Number

Database(s)

**BARNACLE OIL CO. (Continued)**

**S100178446**

City,State,Zip: EL CAJON, CA 92020-1926  
 Date Reported: Not reported  
 Staff Initials: Not reported  
 Board File Number: Not reported  
 Facility Type: Not reported  
 Discharge Date: Not reported  
 Issue Date: Not reported  
 Incident Description: Not reported  
 Global ID: Not reported  
 Status: Not reported

**29**  
**SW**  
**1/2-1**  
**0.764 mi.**  
**4035 ft.**

**BROADWAY WEST OF GRAVES**  
**EL CAJON, CA**

**Notify 65 S100178262**  
**N/A**

NOTIFY 65:  
 Name: BROADWAY WEST OF GRAVES  
 Address: Not reported  
 City,State,Zip: EL CAJON, CA  
 Date Reported: Not reported  
 Staff Initials: Not reported  
 Board File Number: Not reported  
 Facility Type: Not reported  
 Discharge Date: Not reported  
 Issue Date: Not reported  
 Incident Description: Not reported  
 Global ID: Not reported  
 Status: Not reported

**30**  
**WSW**  
**1/2-1**  
**0.783 mi.**  
**4133 ft.**

**SAFETY-KLEEN SYSTEMS, INC.**  
**197 VERON WAY**  
**EL BAJON, CA 92020**

**SEMS-ARCHIVE 1000224426**  
**CORRACTS CAD080916968**  
**RCRA-TSDF**  
**RCRA-SQG**  
**SWEEPS UST**  
**HIST UST**  
**US FIN ASSUR**  
**HWP**

SEMS Archive:  
 Site ID: 0900291  
 EPA ID: CAD080916968  
 Name: SAFETY- KLEEN CORP 7-157-01  
 Address: 6306 FEDERAL BLVD  
 Address 2: Not reported  
 City,State,Zip: SAN DIEGO, CA 92114  
 Cong District: 41  
 FIPS Code: 06073  
 FF: N  
 NPL: Not on the NPL  
 Non NPL Status: Deferred to RCRA (Subtitle C)

SEMS Archive Detail:  
 Region: 09  
 Site ID: 0900291  
 EPA ID: CAD080916968

PRELIMINARY MAP FINDINGS

Map ID  
 Direction  
 Distance  
 Distance (ft.)Site

EDR ID Number

Database(s) EPA ID Number

**SAFETY-KLEEN SYSTEMS, INC. (Continued)**

**1000224426**

Site Name: SAFETY- KLEEN CORP 7-157-01  
 NPL: N  
 FF: N  
 OU: 00  
 Action Code: VS  
 Action Name: ARCH SITE  
 SEQ: 1  
 Start Date: Not reported  
 Finish Date: 1996-01-23 05:00:00  
 Qual: Not reported  
 Current Action Lead: EPA Perf In-Hse

Region: 09  
 Site ID: 0900291  
 EPA ID: CAD080916968  
 Site Name: SAFETY- KLEEN CORP 7-157-01  
 NPL: N  
 FF: N  
 OU: 00  
 Action Code: DS  
 Action Name: DISCVRY  
 SEQ: 1  
 Start Date: 1991-01-01 05:00:00  
 Finish Date: 1991-01-01 05:00:00  
 Qual: Not reported  
 Current Action Lead: EPA Perf

Region: 09  
 Site ID: 0900291  
 EPA ID: CAD080916968  
 Site Name: SAFETY- KLEEN CORP 7-157-01  
 NPL: N  
 FF: N  
 OU: 00  
 Action Code: PA  
 Action Name: PA  
 SEQ: 1  
 Start Date: Not reported  
 Finish Date: 1991-07-16 04:00:00  
 Qual: D  
 Current Action Lead: EPA Perf

**CORRACTS:**

Name: SAFETY-KLEEN SYSTEMS, INC.  
 Address: 197 VERON WAY  
 Address 2: Not reported  
 EPA ID: CAD080916968  
 Area Name: ENTIRE FACILITY  
 Corrective Action: CA150  
 Actual Date: 2001-09-06 00:00:00.0  
 Air Release Indicator: Not reported  
 Groundwater Release Indicator: Not reported  
 Soil Release Indicator: Not reported  
 Surface Water Release Indicator: Not reported

Name: SAFETY-KLEEN SYSTEMS, INC.

PRELIMINARY MAP FINDINGS

Map ID  
 Direction  
 Distance  
 Distance (ft.)Site

EDR ID Number  
 EPA ID Number

Database(s)

**SAFETY-KLEEN SYSTEMS, INC. (Continued)**

**1000224426**

Address: 197 VERON WAY  
 Address 2: Not reported  
 EPA ID: CAD080916968  
 Area Name: ENTIRE FACILITY  
 Corrective Action: CA150  
 Actual Date: 1997-12-18 00:00:00.0  
 Air Release Indicator: Not reported  
 Groundwater Release Indicator: Not reported  
 Soil Release Indicator: Not reported  
 Surface Water Release Indicator: Not reported

**RCRA-SQG:**

Date Form Received by Agency: 2002-03-27 00:00:00.0  
 Handler Name: SAFETY-KLEEN SYSTEMS, INC.  
 Handler Address: 197 VERON WAY  
 Handler City,State,Zip: EL BAJON, CA 92020  
 EPA ID: CAD080916968  
 Contact Name: KIMBLERLY COLBERT  
 Contact Address: Not reported  
 Contact City,State,Zip: Not reported  
 Contact Telephone: 714-751-0106  
 Contact Fax: Not reported  
 Contact Email: Not reported  
 Contact Title: Not reported  
 EPA Region: 09  
 Land Type: Not reported  
 Federal Waste Generator Description: Small Quantity Generator  
 Non-Notifier: Not reported  
 Biennial Report Cycle: Not reported  
 Accessibility: Not reported  
 Active Site Indicator: Handler Activities, Corrective Action Activities  
 State District Owner: Not reported  
 State District: Not reported  
 Mailing Address: 920 DAVIS ROAD, 4TH FLOOR  
 Mailing City,State,Zip: ELGIN, IL 60123  
 Owner Name: Not reported  
 Owner Type: Not reported  
 Operator Name: Not reported  
 Operator Type: Not reported  
 Short-Term Generator Activity: No  
 Importer Activity: No  
 Mixed Waste Generator: No  
 Transporter Activity: No  
 Transfer Facility Activity: No  
 Recycler Activity with Storage: No  
 Small Quantity On-Site Burner Exemption: No  
 Smelting Melting and Refining Furnace Exemption: No  
 Underground Injection Control: No  
 Off-Site Waste Receipt: No  
 Universal Waste Indicator: No  
 Universal Waste Destination Facility: No  
 Federal Universal Waste: No  
 Active Site Fed-Reg Treatment Storage and Disposal Facility: Not reported  
 Active Site Converter Treatment storage and Disposal Facility: Not reported  
 Active Site State-Reg Treatment Storage and Disposal Facility: Not reported  
 Active Site State-Reg Handler: ---  
 Federal Facility Indicator: Not reported

PRELIMINARY MAP FINDINGS

Map ID  
 Direction  
 Distance  
 Distance (ft.)Site

EDR ID Number  
 EPA ID Number

Database(s)

**SAFETY-KLEEN SYSTEMS, INC. (Continued)**

**1000224426**

Hazardous Secondary Material Indicator:	NN
Sub-Part K Indicator:	Not reported
Commercial TSD Indicator:	Yes
Treatment Storage and Disposal Type:	Storage
2018 GPRA Permit Baseline:	Not on the Baseline
2018 GPRA Renewals Baseline:	Not on the Baseline
Permit Renewals Workload Universe:	Not reported
Permit Workload Universe:	Not reported
Permit Progress Universe:	Storage
Post-Closure Workload Universe:	Not reported
Closure Workload Universe:	Not reported
202 GPRA Corrective Action Baseline:	No
Corrective Action Workload Universe:	Yes
Subject to Corrective Action Universe:	Yes
Non-TSDFs Where RCRA CA has Been Imposed Universe:	No
TSDFs Potentially Subject to CA Under 3004 (u)/(v) Universe:	No
TSDFs Only Subject to CA under Discretionary Auth Universe:	Yes
Corrective Action Priority Ranking:	No NCAPS ranking
Environmental Control Indicator:	No
Institutional Control Indicator:	No
Human Exposure Controls Indicator:	N/A
Groundwater Controls Indicator:	N/A
Operating TSDF Universe:	Not reported
Full Enforcement Universe:	Not reported
Significant Non-Complier Universe:	No
Unaddressed Significant Non-Complier Universe:	No
Addressed Significant Non-Complier Universe:	No
Significant Non-Complier With a Compliance Schedule Universe:	No
Financial Assurance Required:	Not reported
Handler Date of Last Change:	2006-09-05 00:00:00.0
Recognized Trader-Importer:	No
Recognized Trader-Exporter:	No
Importer of Spent Lead Acid Batteries:	No
Exporter of Spent Lead Acid Batteries:	No
Recycler Activity Without Storage:	Not reported
Manifest Broker:	Not reported
Sub-Part P Indicator:	Not reported

Biennial: List of Years

Year: 2001

[Click Here for Biennial Reporting System Data:](#)

Hazardous Waste Summary:

Waste Code:	D000
Waste Description:	Not Defined
Waste Code:	D001
Waste Description:	IGNITABLE WASTE
Waste Code:	D006
Waste Description:	CADMIUM
Waste Code:	D008
Waste Description:	LEAD

PRELIMINARY MAP FINDINGS

Map ID  
 Direction  
 Distance  
 Distance (ft.)Site

EDR ID Number

Database(s) EPA ID Number

**SAFETY-KLEEN SYSTEMS, INC. (Continued)**

**1000224426**

Waste Code: D018  
 Waste Description: BENZENE

Waste Code: D027  
 Waste Description: 1,4-DICHLOROBENZENE

Waste Code: F001  
 Waste Description: THE FOLLOWING SPENT HALOGENATED SOLVENTS USED IN DEGREASING: TETRACHLOROETHYLENE, TRICHLORETHYLENE, METHYLENE CHLORIDE, 1,1,1-TRICHLOROETHANE, CARBON TETRACHLORIDE AND CHLORINATED FLUOROCARBONS; ALL SPENT SOLVENT MIXTURES/BLENDS USED IN DEGREASING CONTAINING, BEFORE USE, A TOTAL OF TEN PERCENT OR MORE (BY VOLUME) OF ONE OR MORE OF THE ABOVE HALOGENATED SOLVENTS OR THOSE SOLVENTS LISTED IN F002, F004, AND F005; AND STILL BOTTOMS FROM THE RECOVERY OF THESE SPENT SOLVENTS AND SPENT SOLVENT MIXTURES.

Waste Code: F002  
 Waste Description: THE FOLLOWING SPENT HALOGENATED SOLVENTS: TETRACHLOROETHYLENE, METHYLENE CHLORIDE, TRICHLOROETHYLENE, 1,1,1-TRICHLOROETHANE, CHLOROBENZENE, 1,1,2-TRICHLORO-1,2,2-TRIFLUOROETHANE, ORTHO-DICHLOROBENZENE, TRICHLOROFLUOROMETHANE, AND 1,1,2, TRICHLOROETHANE; ALL SPENT SOLVENT MIXTURES/BLENDS CONTAINING, BEFORE USE, A TOTAL OF TEN PERCENT OR MORE (BY VOLUME) OF ONE OR MORE OF THE ABOVE HALOGENATED SOLVENTS OR THOSE SOLVENTS LISTED IN F001, F004, AND F005; AND STILL BOTTOMS FROM THE RECOVERY OF THESE SPENT SOLVENTS AND SPENT SOLVENT MIXTURES.

Waste Code: F003  
 Waste Description: THE FOLLOWING SPENT NONHALOGENATED SOLVENTS: XYLENE, ACETONE, ETHYL ACETATE, ETHYL BENZENE, ETHYL ETHER, METHYL ISOBUTYL KETONE, N-BUTYL ALCOHOL, CYCLOHEXANONE, AND METHANOL; ALL SPENT SOLVENT MIXTURES/BLENDS CONTAINING, BEFORE USE, ONLY THE ABOVE SPENT NONHALOGENATED SOLVENTS; AND ALL SPENT SOLVENT MIXTURES/BLENDS CONTAINING, BEFORE USE, ONE OR MORE OF THE ABOVE NONHALOGENATED SOLVENTS, AND A TOTAL OF TEN PERCENT OR MORE (BY VOLUME) OF ONE OR MORE OF THOSE SOLVENTS LISTED IN F001, F002, F004, AND F005; AND STILL BOTTOMS FROM THE RECOVERY OF THESE SPENT SOLVENTS AND SPENT SOLVENT MIXTURES.

Waste Code: F005  
 Waste Description: THE FOLLOWING SPENT NONHALOGENATED SOLVENTS: TOLUENE, METHYL ETHYL KETONE, CARBON DISULFIDE, ISOBUTANOL, PYRIDINE, BENZENE, 2-ETHOXYETHANOL, AND 2-NITROPROPANE; ALL SPENT SOLVENT MIXTURES/BLENDS CONTAINING, BEFORE USE, A TOTAL OF TEN PERCENT OR MORE (BY VOLUME) OF ONE OR MORE OF THE ABOVE NONHALOGENATED SOLVENTS OR THOSE SOLVENTS LISTED IN F001, F002, OR F004; AND STILL BOTTOMS FROM THE RECOVERY OF THESE SPENT SOLVENTS AND SPENT SOLVENT MIXTURES.

Handler - Owner Operator:	
Owner/Operator Indicator:	Owner
Owner/Operator Name:	SAFETY KLEEN SYSTEMS INC
Legal Status:	Private
Date Became Current:	Not reported
Date Ended Current:	Not reported
Owner/Operator Address:	1301 GERVAIS ST STE 300
Owner/Operator City,State,Zip:	COLUMBIA, SC 29201
Owner/Operator Telephone:	803-933-4393

PRELIMINARY MAP FINDINGS

Map ID  
 Direction  
 Distance  
 Distance (ft.)Site

EDR ID Number  
 EPA ID Number

Database(s)

**SAFETY-KLEEN SYSTEMS, INC. (Continued)**

**1000224426**

Owner/Operator Telephone Ext:	Not reported
Owner/Operator Fax:	Not reported
Owner/Operator Email:	Not reported
Owner/Operator Indicator:	Operator
Owner/Operator Name:	SAFETY-KLEEN CORP ELGIN IL
Legal Status:	Private
Date Became Current:	Not reported
Date Ended Current:	Not reported
Owner/Operator Address:	777 BIG TIMBER RD
Owner/Operator City,State,Zip:	ELGIN, IL 60123
Owner/Operator Telephone:	708-697-8460
Owner/Operator Telephone Ext:	Not reported
Owner/Operator Fax:	Not reported
Owner/Operator Email:	Not reported

Historic Generators:

Receive Date:	1996-09-01 00:00:00.0
Handler Name:	SAFETY KLEEN SYSTEMS INC
Federal Waste Generator Description:	Large Quantity Generator
State District Owner:	Not reported
Large Quantity Handler of Universal Waste:	No
Recognized Trader Importer:	No
Recognized Trader Exporter:	No
Spent Lead Acid Battery Importer:	No
Spent Lead Acid Battery Exporter:	No
Current Record:	No
Non Storage Recycler Activity:	Not reported
Electronic Manifest Broker:	Not reported

Receive Date:	2002-03-27 00:00:00.0
Handler Name:	SAFETY-KLEEN SYSTEMS, INC.
Federal Waste Generator Description:	Small Quantity Generator
State District Owner:	Not reported
Large Quantity Handler of Universal Waste:	No
Recognized Trader Importer:	No
Recognized Trader Exporter:	No
Spent Lead Acid Battery Importer:	No
Spent Lead Acid Battery Exporter:	No
Current Record:	Yes
Non Storage Recycler Activity:	Not reported
Electronic Manifest Broker:	Not reported

Receive Date:	1998-07-13 00:00:00.0
Handler Name:	SAFETY KLEEN SYSTEMS INC
Federal Waste Generator Description:	Small Quantity Generator
State District Owner:	Not reported
Large Quantity Handler of Universal Waste:	No
Recognized Trader Importer:	No
Recognized Trader Exporter:	No
Spent Lead Acid Battery Importer:	No
Spent Lead Acid Battery Exporter:	No
Current Record:	No
Non Storage Recycler Activity:	Not reported
Electronic Manifest Broker:	Not reported

Receive Date:	1990-04-12 00:00:00.0
---------------	-----------------------

PRELIMINARY MAP FINDINGS

Map ID  
 Direction  
 Distance  
 Distance (ft.)Site

EDR ID Number  
 EPA ID Number

Database(s)

**SAFETY-KLEEN SYSTEMS, INC. (Continued)**

**1000224426**

Handler Name: SAFETY-KLEEN CORP (7-157-01)  
 Federal Waste Generator Description: Large Quantity Generator  
 State District Owner: Not reported  
 Large Quantity Handler of Universal Waste: No  
 Recognized Trader Importer: No  
 Recognized Trader Exporter: No  
 Spent Lead Acid Battery Importer: No  
 Spent Lead Acid Battery Exporter: No  
 Current Record: No  
 Non Storage Recycler Activity: Not reported  
 Electronic Manifest Broker: Not reported

Receive Date: 1992-03-31 00:00:00.0  
 Handler Name: SAFETY-KLEEN CORP (7-175-01)  
 Federal Waste Generator Description: Small Quantity Generator  
 State District Owner: Not reported  
 Large Quantity Handler of Universal Waste: No  
 Recognized Trader Importer: No  
 Recognized Trader Exporter: No  
 Spent Lead Acid Battery Importer: No  
 Spent Lead Acid Battery Exporter: No  
 Current Record: No  
 Non Storage Recycler Activity: Not reported  
 Electronic Manifest Broker: Not reported

Receive Date: 1994-03-25 00:00:00.0  
 Handler Name: SAFETY-KLEEN CORP.  
 Federal Waste Generator Description: Large Quantity Generator  
 State District Owner: Not reported  
 Large Quantity Handler of Universal Waste: No  
 Recognized Trader Importer: No  
 Recognized Trader Exporter: No  
 Spent Lead Acid Battery Importer: No  
 Spent Lead Acid Battery Exporter: No  
 Current Record: No  
 Non Storage Recycler Activity: Not reported  
 Electronic Manifest Broker: Not reported

Receive Date: 1996-03-01 00:00:00.0  
 Handler Name: SAFETY-KLEEN CORP  
 Federal Waste Generator Description: Large Quantity Generator  
 State District Owner: Not reported  
 Large Quantity Handler of Universal Waste: No  
 Recognized Trader Importer: No  
 Recognized Trader Exporter: No  
 Spent Lead Acid Battery Importer: No  
 Spent Lead Acid Battery Exporter: No  
 Current Record: No  
 Non Storage Recycler Activity: Not reported  
 Electronic Manifest Broker: Not reported

Receive Date: 1999-03-04 00:00:00.0  
 Handler Name: SAFETY-KLEEN CORP - SAN DIEGO, CA  
 Federal Waste Generator Description: Large Quantity Generator  
 State District Owner: Not reported  
 Large Quantity Handler of Universal Waste: No  
 Recognized Trader Importer: No

PRELIMINARY MAP FINDINGS

Map ID  
 Direction  
 Distance  
 Distance (ft.)Site

EDR ID Number  
 EPA ID Number

Database(s)

**SAFETY-KLEEN SYSTEMS, INC. (Continued)**

**1000224426**

Recognized Trader Exporter: No  
 Spent Lead Acid Battery Importer: No  
 Spent Lead Acid Battery Exporter: No  
 Current Record: No  
 Non Storage Recycler Activity: Not reported  
 Electronic Manifest Broker: Not reported

Receive Date: 2000-10-12 00:00:00.0  
 Handler Name: SAFETY-KLEEN SYSTEMS INC.-SAN DIEGO  
 Federal Waste Generator Description: Large Quantity Generator  
 State District Owner: Not reported  
 Large Quantity Handler of Universal Waste: No  
 Recognized Trader Importer: No  
 Recognized Trader Exporter: No  
 Spent Lead Acid Battery Importer: No  
 Spent Lead Acid Battery Exporter: No  
 Current Record: No  
 Non Storage Recycler Activity: Not reported  
 Electronic Manifest Broker: Not reported

Receive Date: 2002-03-27 00:00:00.0  
 Handler Name: SAFETY-KLEEN SYSTEMS, INC.  
 Federal Waste Generator Description: Large Quantity Generator  
 State District Owner: Not reported  
 Large Quantity Handler of Universal Waste: No  
 Recognized Trader Importer: No  
 Recognized Trader Exporter: No  
 Spent Lead Acid Battery Importer: No  
 Spent Lead Acid Battery Exporter: No  
 Current Record: No  
 Non Storage Recycler Activity: Not reported  
 Electronic Manifest Broker: Not reported

List of NAICS Codes and Descriptions:

NAICS Code: 42183  
 NAICS Description: INDUSTRIAL MACHINERY AND EQUIPMENT WHOLESALERS

NAICS Code: 42269  
 NAICS Description: OTHER CHEMICAL AND ALLIED PRODUCTS WHOLESALERS

NAICS Code: 42272  
 NAICS Description: PETROLEUM AND PETROLEUM PRODUCTS WHOLESALERS (EXCEPT BULK STATIONS AND TERMINALS)

NAICS Code: 44131  
 NAICS Description: AUTOMOTIVE PARTS AND ACCESSORIES STORES

NAICS Code: 53231  
 NAICS Description: GENERAL RENTAL CENTERS

NAICS Code: 561499  
 NAICS Description: ALL OTHER BUSINESS SUPPORT SERVICES

NAICS Code: 56199  
 NAICS Description: ALL OTHER SUPPORT SERVICES



PRELIMINARY MAP FINDINGS

Map ID  
 Direction  
 Distance  
 Distance (ft.)Site

EDR ID Number  
 EPA ID Number

Database(s)

**SAFETY-KLEEN SYSTEMS, INC. (Continued)**

**1000224426**

Facility Has Received Notices of Violation: Yes  
 Found Violation: State  
 Agency Which Determined Violation: Generators - General  
 Violation Short Description: 1994-02-01 00:00:00.0  
 Date Violation was Determined: 1994-03-14 00:00:00.0  
 Actual Return to Compliance Date: Unverifiable  
 Return to Compliance Qualifier: State  
 Violation Responsible Agency: Not reported  
 Scheduled Compliance Date: Not reported  
 Enforcement Identifier: Not reported  
 Date of Enforcement Action: Not reported  
 Enforcement Responsible Agency: Not reported  
 Enforcement Docket Number: Not reported  
 Enforcement Attorney: Not reported  
 Corrective Action Component: Not reported  
 Appeal Initiated Date: Not reported  
 Appeal Resolution Date: Not reported  
 Disposition Status Date: Not reported  
 Disposition Status: Not reported  
 Disposition Status Description: Not reported  
 Consent/Final Order Sequence Number: Not reported  
 Consent/Final Order Respondent Name: Not reported  
 Consent/Final Order Lead Agency: Not reported  
 Enforcement Type: Not reported  
 Enforcement Responsible Person: Not reported  
 Enforcement Responsible Sub-Organization: Not reported  
 SEP Sequence Number: Not reported  
 SEP Expenditure Amount: Not reported  
 SEP Scheduled Completion Date: Not reported  
 SEP Actual Date: Not reported  
 SEP Defaulted Date: Not reported  
 SEP Type: Not reported  
 SEP Type Description: Not reported  
 Proposed Amount: Not reported  
 Final Monetary Amount: Not reported  
 Paid Amount: Not reported  
 Final Count: Not reported  
 Final Amount: Not reported

Found Violation: Yes  
 Agency Which Determined Violation: State  
 Violation Short Description: Generators - General  
 Date Violation was Determined: 1993-03-04 00:00:00.0  
 Actual Return to Compliance Date: 1993-08-23 00:00:00.0  
 Return to Compliance Qualifier: Unverifiable  
 Violation Responsible Agency: State  
 Scheduled Compliance Date: Not reported  
 Enforcement Identifier: Not reported  
 Date of Enforcement Action: Not reported  
 Enforcement Responsible Agency: Not reported  
 Enforcement Docket Number: Not reported  
 Enforcement Attorney: Not reported  
 Corrective Action Component: Not reported  
 Appeal Initiated Date: Not reported  
 Appeal Resolution Date: Not reported  
 Disposition Status Date: Not reported  
 Disposition Status: Not reported

PRELIMINARY MAP FINDINGS

Map ID  
 Direction  
 Distance  
 Distance (ft.)Site

EDR ID Number  
 EPA ID Number

Database(s)

**SAFETY-KLEEN SYSTEMS, INC. (Continued)**

**1000224426**

Disposition Status Description:	Not reported
Consent/Final Order Sequence Number:	Not reported
Consent/Final Order Respondent Name:	Not reported
Consent/Final Order Lead Agency:	Not reported
Enforcement Type:	Not reported
Enforcement Responsible Person:	Not reported
Enforcement Responsible Sub-Organization:	Not reported
SEP Sequence Number:	Not reported
SEP Expenditure Amount:	Not reported
SEP Scheduled Completion Date:	Not reported
SEP Actual Date:	Not reported
SEP Defaulted Date:	Not reported
SEP Type:	Not reported
SEP Type Description:	Not reported
Proposed Amount:	Not reported
Final Monetary Amount:	Not reported
Paid Amount:	Not reported
Final Count:	Not reported
Final Amount:	Not reported
Found Violation:	Yes
Agency Which Determined Violation:	State
Violation Short Description:	Generators - General
Date Violation was Determined:	1992-10-06 00:00:00.0
Actual Return to Compliance Date:	1992-10-16 00:00:00.0
Return to Compliance Qualifier:	Unverifiable
Violation Responsible Agency:	State
Scheduled Compliance Date:	Not reported
Enforcement Identifier:	Not reported
Date of Enforcement Action:	Not reported
Enforcement Responsible Agency:	Not reported
Enforcement Docket Number:	Not reported
Enforcement Attorney:	Not reported
Corrective Action Component:	Not reported
Appeal Initiated Date:	Not reported
Appeal Resolution Date:	Not reported
Disposition Status Date:	Not reported
Disposition Status:	Not reported
Disposition Status Description:	Not reported
Consent/Final Order Sequence Number:	Not reported
Consent/Final Order Respondent Name:	Not reported
Consent/Final Order Lead Agency:	Not reported
Enforcement Type:	Not reported
Enforcement Responsible Person:	Not reported
Enforcement Responsible Sub-Organization:	Not reported
SEP Sequence Number:	Not reported
SEP Expenditure Amount:	Not reported
SEP Scheduled Completion Date:	Not reported
SEP Actual Date:	Not reported
SEP Defaulted Date:	Not reported
SEP Type:	Not reported
SEP Type Description:	Not reported
Proposed Amount:	Not reported
Final Monetary Amount:	Not reported
Paid Amount:	Not reported
Final Count:	Not reported
Final Amount:	Not reported

PRELIMINARY MAP FINDINGS

Map ID  
 Direction  
 Distance  
 Distance (ft.)Site

EDR ID Number  
 EPA ID Number

Database(s)

**SAFETY-KLEEN SYSTEMS, INC. (Continued)**

**1000224426**

Found Violation:	Yes
Agency Which Determined Violation:	State
Violation Short Description:	Generators - General
Date Violation was Determined:	1992-10-16 00:00:00.0
Actual Return to Compliance Date:	1993-03-04 00:00:00.0
Return to Compliance Qualifier:	Unverifiable
Violation Responsible Agency:	State
Scheduled Compliance Date:	Not reported
Enforcement Identifier:	Not reported
Date of Enforcement Action:	Not reported
Enforcement Responsible Agency:	Not reported
Enforcement Docket Number:	Not reported
Enforcement Attorney:	Not reported
Corrective Action Component:	Not reported
Appeal Initiated Date:	Not reported
Appeal Resolution Date:	Not reported
Disposition Status Date:	Not reported
Disposition Status:	Not reported
Disposition Status Description:	Not reported
Consent/Final Order Sequence Number:	Not reported
Consent/Final Order Respondent Name:	Not reported
Consent/Final Order Lead Agency:	Not reported
Enforcement Type:	Not reported
Enforcement Responsible Person:	Not reported
Enforcement Responsible Sub-Organization:	Not reported
SEP Sequence Number:	Not reported
SEP Expenditure Amount:	Not reported
SEP Scheduled Completion Date:	Not reported
SEP Actual Date:	Not reported
SEP Defaulted Date:	Not reported
SEP Type:	Not reported
SEP Type Description:	Not reported
Proposed Amount:	Not reported
Final Monetary Amount:	Not reported
Paid Amount:	Not reported
Final Count:	Not reported
Final Amount:	Not reported

Found Violation:	No
Agency Which Determined Violation:	Not reported
Violation Short Description:	Not reported
Date Violation was Determined:	Not reported
Actual Return to Compliance Date:	Not reported
Return to Compliance Qualifier:	Not reported
Violation Responsible Agency:	Not reported
Scheduled Compliance Date:	Not reported
Enforcement Identifier:	Not reported
Date of Enforcement Action:	Not reported
Enforcement Responsible Agency:	Not reported
Enforcement Docket Number:	Not reported
Enforcement Attorney:	Not reported
Corrective Action Component:	Not reported
Appeal Initiated Date:	Not reported
Appeal Resolution Date:	Not reported
Disposition Status Date:	Not reported
Disposition Status:	Not reported
Disposition Status Description:	Not reported

PRELIMINARY MAP FINDINGS

Map ID  
 Direction  
 Distance  
 Distance (ft.)Site

EDR ID Number  
 EPA ID Number

Database(s)

**SAFETY-KLEEN SYSTEMS, INC. (Continued)**

**1000224426**

Consent/Final Order Sequence Number:	Not reported
Consent/Final Order Respondent Name:	Not reported
Consent/Final Order Lead Agency:	Not reported
Enforcement Type:	Not reported
Enforcement Responsible Person:	Not reported
Enforcement Responsible Sub-Organization:	Not reported
SEP Sequence Number:	Not reported
SEP Expenditure Amount:	Not reported
SEP Scheduled Completion Date:	Not reported
SEP Actual Date:	Not reported
SEP Defaulted Date:	Not reported
SEP Type:	Not reported
SEP Type Description:	Not reported
Proposed Amount:	Not reported
Final Monetary Amount:	Not reported
Paid Amount:	Not reported
Final Count:	Not reported
Final Amount:	Not reported
Found Violation:	Yes
Agency Which Determined Violation:	State
Violation Short Description:	TSD - General
Date Violation was Determined:	1990-05-15 00:00:00.0
Actual Return to Compliance Date:	1990-09-27 00:00:00.0
Return to Compliance Qualifier:	Observed
Violation Responsible Agency:	State
Scheduled Compliance Date:	1990-07-27 00:00:00.0
Enforcement Identifier:	004
Date of Enforcement Action:	1990-06-28 00:00:00.0
Enforcement Responsible Agency:	State
Enforcement Docket Number:	Not reported
Enforcement Attorney:	Not reported
Corrective Action Component:	No
Appeal Initiated Date:	Not reported
Appeal Resolution Date:	Not reported
Disposition Status Date:	Not reported
Disposition Status:	Not reported
Disposition Status Description:	Not reported
Consent/Final Order Sequence Number:	Not reported
Consent/Final Order Respondent Name:	Not reported
Consent/Final Order Lead Agency:	Not reported
Enforcement Type:	WRITTEN INFORMAL
Enforcement Responsible Person:	R9STA
Enforcement Responsible Sub-Organization:	Not reported
SEP Sequence Number:	Not reported
SEP Expenditure Amount:	Not reported
SEP Scheduled Completion Date:	Not reported
SEP Actual Date:	Not reported
SEP Defaulted Date:	Not reported
SEP Type:	Not reported
SEP Type Description:	Not reported
Proposed Amount:	Not reported
Final Monetary Amount:	Not reported
Paid Amount:	Not reported
Final Count:	Not reported
Final Amount:	Not reported

PRELIMINARY MAP FINDINGS

Map ID  
 Direction  
 Distance  
 Distance (ft.)Site

EDR ID Number  
 EPA ID Number

Database(s)

**SAFETY-KLEEN SYSTEMS, INC. (Continued)**

**1000224426**

Found Violation:	Yes
Agency Which Determined Violation:	State
Violation Short Description:	Generators - General
Date Violation was Determined:	1994-08-03 00:00:00.0
Actual Return to Compliance Date:	1999-08-03 00:00:00.0
Return to Compliance Qualifier:	Not Resolved
Violation Responsible Agency:	State
Scheduled Compliance Date:	Not reported
Enforcement Identifier:	Not reported
Date of Enforcement Action:	Not reported
Enforcement Responsible Agency:	Not reported
Enforcement Docket Number:	Not reported
Enforcement Attorney:	Not reported
Corrective Action Component:	Not reported
Appeal Initiated Date:	Not reported
Appeal Resolution Date:	Not reported
Disposition Status Date:	Not reported
Disposition Status:	Not reported
Disposition Status Description:	Not reported
Consent/Final Order Sequence Number:	Not reported
Consent/Final Order Respondent Name:	Not reported
Consent/Final Order Lead Agency:	Not reported
Enforcement Type:	Not reported
Enforcement Responsible Person:	Not reported
Enforcement Responsible Sub-Organization:	Not reported
SEP Sequence Number:	Not reported
SEP Expenditure Amount:	Not reported
SEP Scheduled Completion Date:	Not reported
SEP Actual Date:	Not reported
SEP Defaulted Date:	Not reported
SEP Type:	Not reported
SEP Type Description:	Not reported
Proposed Amount:	Not reported
Final Monetary Amount:	Not reported
Paid Amount:	Not reported
Final Count:	Not reported
Final Amount:	Not reported

Found Violation:	Yes
Agency Which Determined Violation:	State
Violation Short Description:	Generators - General
Date Violation was Determined:	1991-05-09 00:00:00.0
Actual Return to Compliance Date:	1991-07-18 00:00:00.0
Return to Compliance Qualifier:	Unverifiable
Violation Responsible Agency:	State
Scheduled Compliance Date:	Not reported
Enforcement Identifier:	Not reported
Date of Enforcement Action:	Not reported
Enforcement Responsible Agency:	Not reported
Enforcement Docket Number:	Not reported
Enforcement Attorney:	Not reported
Corrective Action Component:	Not reported
Appeal Initiated Date:	Not reported
Appeal Resolution Date:	Not reported
Disposition Status Date:	Not reported
Disposition Status:	Not reported
Disposition Status Description:	Not reported

PRELIMINARY MAP FINDINGS

Map ID  
 Direction  
 Distance  
 Distance (ft.)Site

EDR ID Number  
 EPA ID Number

Database(s)

**SAFETY-KLEEN SYSTEMS, INC. (Continued)**

**1000224426**

Consent/Final Order Sequence Number:	Not reported
Consent/Final Order Respondent Name:	Not reported
Consent/Final Order Lead Agency:	Not reported
Enforcement Type:	Not reported
Enforcement Responsible Person:	Not reported
Enforcement Responsible Sub-Organization:	Not reported
SEP Sequence Number:	Not reported
SEP Expenditure Amount:	Not reported
SEP Scheduled Completion Date:	Not reported
SEP Actual Date:	Not reported
SEP Defaulted Date:	Not reported
SEP Type:	Not reported
SEP Type Description:	Not reported
Proposed Amount:	Not reported
Final Monetary Amount:	Not reported
Paid Amount:	Not reported
Final Count:	Not reported
Final Amount:	Not reported
Found Violation:	Yes
Agency Which Determined Violation:	State
Violation Short Description:	Generators - General
Date Violation was Determined:	1994-07-20 00:00:00.0
Actual Return to Compliance Date:	1994-08-03 00:00:00.0
Return to Compliance Qualifier:	Unverifiable
Violation Responsible Agency:	State
Scheduled Compliance Date:	Not reported
Enforcement Identifier:	Not reported
Date of Enforcement Action:	Not reported
Enforcement Responsible Agency:	Not reported
Enforcement Docket Number:	Not reported
Enforcement Attorney:	Not reported
Corrective Action Component:	Not reported
Appeal Initiated Date:	Not reported
Appeal Resolution Date:	Not reported
Disposition Status Date:	Not reported
Disposition Status:	Not reported
Disposition Status Description:	Not reported
Consent/Final Order Sequence Number:	Not reported
Consent/Final Order Respondent Name:	Not reported
Consent/Final Order Lead Agency:	Not reported
Enforcement Type:	Not reported
Enforcement Responsible Person:	Not reported
Enforcement Responsible Sub-Organization:	Not reported
SEP Sequence Number:	Not reported
SEP Expenditure Amount:	Not reported
SEP Scheduled Completion Date:	Not reported
SEP Actual Date:	Not reported
SEP Defaulted Date:	Not reported
SEP Type:	Not reported
SEP Type Description:	Not reported
Proposed Amount:	Not reported
Final Monetary Amount:	Not reported
Paid Amount:	Not reported
Final Count:	Not reported
Final Amount:	Not reported

PRELIMINARY MAP FINDINGS

Map ID  
 Direction  
 Distance  
 Distance (ft.)Site

EDR ID Number  
 EPA ID Number

Database(s)

**SAFETY-KLEEN SYSTEMS, INC. (Continued)**

**1000224426**

Found Violation:	Yes
Agency Which Determined Violation:	State
Violation Short Description:	Generators - General
Date Violation was Determined:	1992-06-24 00:00:00.0
Actual Return to Compliance Date:	1992-07-24 00:00:00.0
Return to Compliance Qualifier:	Unverifiable
Violation Responsible Agency:	State
Scheduled Compliance Date:	Not reported
Enforcement Identifier:	Not reported
Date of Enforcement Action:	Not reported
Enforcement Responsible Agency:	Not reported
Enforcement Docket Number:	Not reported
Enforcement Attorney:	Not reported
Corrective Action Component:	Not reported
Appeal Initiated Date:	Not reported
Appeal Resolution Date:	Not reported
Disposition Status Date:	Not reported
Disposition Status:	Not reported
Disposition Status Description:	Not reported
Consent/Final Order Sequence Number:	Not reported
Consent/Final Order Respondent Name:	Not reported
Consent/Final Order Lead Agency:	Not reported
Enforcement Type:	Not reported
Enforcement Responsible Person:	Not reported
Enforcement Responsible Sub-Organization:	Not reported
SEP Sequence Number:	Not reported
SEP Expenditure Amount:	Not reported
SEP Scheduled Completion Date:	Not reported
SEP Actual Date:	Not reported
SEP Defaulted Date:	Not reported
SEP Type:	Not reported
SEP Type Description:	Not reported
Proposed Amount:	Not reported
Final Monetary Amount:	Not reported
Paid Amount:	Not reported
Final Count:	Not reported
Final Amount:	Not reported

Found Violation:	Yes
Agency Which Determined Violation:	State
Violation Short Description:	Generators - General
Date Violation was Determined:	1992-07-24 00:00:00.0
Actual Return to Compliance Date:	1992-10-06 00:00:00.0
Return to Compliance Qualifier:	Unverifiable
Violation Responsible Agency:	State
Scheduled Compliance Date:	Not reported
Enforcement Identifier:	Not reported
Date of Enforcement Action:	Not reported
Enforcement Responsible Agency:	Not reported
Enforcement Docket Number:	Not reported
Enforcement Attorney:	Not reported
Corrective Action Component:	Not reported
Appeal Initiated Date:	Not reported
Appeal Resolution Date:	Not reported
Disposition Status Date:	Not reported
Disposition Status:	Not reported
Disposition Status Description:	Not reported

PRELIMINARY MAP FINDINGS

Map ID  
 Direction  
 Distance  
 Distance (ft.)Site

EDR ID Number  
 EPA ID Number

Database(s)

**SAFETY-KLEEN SYSTEMS, INC. (Continued)**

**1000224426**

Consent/Final Order Sequence Number:	Not reported
Consent/Final Order Respondent Name:	Not reported
Consent/Final Order Lead Agency:	Not reported
Enforcement Type:	Not reported
Enforcement Responsible Person:	Not reported
Enforcement Responsible Sub-Organization:	Not reported
SEP Sequence Number:	Not reported
SEP Expenditure Amount:	Not reported
SEP Scheduled Completion Date:	Not reported
SEP Actual Date:	Not reported
SEP Defaulted Date:	Not reported
SEP Type:	Not reported
SEP Type Description:	Not reported
Proposed Amount:	Not reported
Final Monetary Amount:	Not reported
Paid Amount:	Not reported
Final Count:	Not reported
Final Amount:	Not reported
Found Violation:	No
Agency Which Determined Violation:	Not reported
Violation Short Description:	Not reported
Date Violation was Determined:	Not reported
Actual Return to Compliance Date:	Not reported
Return to Compliance Qualifier:	Not reported
Violation Responsible Agency:	Not reported
Scheduled Compliance Date:	Not reported
Enforcement Identifier:	Not reported
Date of Enforcement Action:	Not reported
Enforcement Responsible Agency:	Not reported
Enforcement Docket Number:	Not reported
Enforcement Attorney:	Not reported
Corrective Action Component:	Not reported
Appeal Initiated Date:	Not reported
Appeal Resolution Date:	Not reported
Disposition Status Date:	Not reported
Disposition Status:	Not reported
Disposition Status Description:	Not reported
Consent/Final Order Sequence Number:	Not reported
Consent/Final Order Respondent Name:	Not reported
Consent/Final Order Lead Agency:	Not reported
Enforcement Type:	Not reported
Enforcement Responsible Person:	Not reported
Enforcement Responsible Sub-Organization:	Not reported
SEP Sequence Number:	Not reported
SEP Expenditure Amount:	Not reported
SEP Scheduled Completion Date:	Not reported
SEP Actual Date:	Not reported
SEP Defaulted Date:	Not reported
SEP Type:	Not reported
SEP Type Description:	Not reported
Proposed Amount:	Not reported
Final Monetary Amount:	Not reported
Paid Amount:	Not reported
Final Count:	Not reported
Final Amount:	Not reported



PRELIMINARY MAP FINDINGS

Map ID  
 Direction  
 Distance  
 Distance (ft.)Site

EDR ID Number  
 EPA ID Number

Database(s)

**SAFETY-KLEEN SYSTEMS, INC. (Continued)**

**1000224426**

Found Violation:	Yes
Agency Which Determined Violation:	State
Violation Short Description:	Generators - General
Date Violation was Determined:	1991-07-18 00:00:00.0
Actual Return to Compliance Date:	1991-10-21 00:00:00.0
Return to Compliance Qualifier:	Unverifiable
Violation Responsible Agency:	State
Scheduled Compliance Date:	Not reported
Enforcement Identifier:	Not reported
Date of Enforcement Action:	Not reported
Enforcement Responsible Agency:	Not reported
Enforcement Docket Number:	Not reported
Enforcement Attorney:	Not reported
Corrective Action Component:	Not reported
Appeal Initiated Date:	Not reported
Appeal Resolution Date:	Not reported
Disposition Status Date:	Not reported
Disposition Status:	Not reported
Disposition Status Description:	Not reported
Consent/Final Order Sequence Number:	Not reported
Consent/Final Order Respondent Name:	Not reported
Consent/Final Order Lead Agency:	Not reported
Enforcement Type:	Not reported
Enforcement Responsible Person:	Not reported
Enforcement Responsible Sub-Organization:	Not reported
SEP Sequence Number:	Not reported
SEP Expenditure Amount:	Not reported
SEP Scheduled Completion Date:	Not reported
SEP Actual Date:	Not reported
SEP Defaulted Date:	Not reported
SEP Type:	Not reported
SEP Type Description:	Not reported
Proposed Amount:	Not reported
Final Monetary Amount:	Not reported
Paid Amount:	Not reported
Final Count:	Not reported
Final Amount:	Not reported

Found Violation:	Yes
Agency Which Determined Violation:	State
Violation Short Description:	Generators - General
Date Violation was Determined:	1994-03-16 00:00:00.0
Actual Return to Compliance Date:	1994-07-20 00:00:00.0
Return to Compliance Qualifier:	Unverifiable
Violation Responsible Agency:	State
Scheduled Compliance Date:	Not reported
Enforcement Identifier:	Not reported
Date of Enforcement Action:	Not reported
Enforcement Responsible Agency:	Not reported
Enforcement Docket Number:	Not reported
Enforcement Attorney:	Not reported
Corrective Action Component:	Not reported
Appeal Initiated Date:	Not reported
Appeal Resolution Date:	Not reported
Disposition Status Date:	Not reported
Disposition Status:	Not reported
Disposition Status Description:	Not reported

PRELIMINARY MAP FINDINGS

Map ID  
 Direction  
 Distance  
 Distance (ft.)Site

EDR ID Number  
 EPA ID Number

Database(s)

**SAFETY-KLEEN SYSTEMS, INC. (Continued)**

**1000224426**

Consent/Final Order Sequence Number:	Not reported
Consent/Final Order Respondent Name:	Not reported
Consent/Final Order Lead Agency:	Not reported
Enforcement Type:	Not reported
Enforcement Responsible Person:	Not reported
Enforcement Responsible Sub-Organization:	Not reported
SEP Sequence Number:	Not reported
SEP Expenditure Amount:	Not reported
SEP Scheduled Completion Date:	Not reported
SEP Actual Date:	Not reported
SEP Defaulted Date:	Not reported
SEP Type:	Not reported
SEP Type Description:	Not reported
Proposed Amount:	Not reported
Final Monetary Amount:	Not reported
Paid Amount:	Not reported
Final Count:	Not reported
Final Amount:	Not reported
Found Violation:	Yes
Agency Which Determined Violation:	State
Violation Short Description:	Generators - General
Date Violation was Determined:	1991-10-21 00:00:00.0
Actual Return to Compliance Date:	1992-06-24 00:00:00.0
Return to Compliance Qualifier:	Unverifiable
Violation Responsible Agency:	State
Scheduled Compliance Date:	Not reported
Enforcement Identifier:	Not reported
Date of Enforcement Action:	Not reported
Enforcement Responsible Agency:	Not reported
Enforcement Docket Number:	Not reported
Enforcement Attorney:	Not reported
Corrective Action Component:	Not reported
Appeal Initiated Date:	Not reported
Appeal Resolution Date:	Not reported
Disposition Status Date:	Not reported
Disposition Status:	Not reported
Disposition Status Description:	Not reported
Consent/Final Order Sequence Number:	Not reported
Consent/Final Order Respondent Name:	Not reported
Consent/Final Order Lead Agency:	Not reported
Enforcement Type:	Not reported
Enforcement Responsible Person:	Not reported
Enforcement Responsible Sub-Organization:	Not reported
SEP Sequence Number:	Not reported
SEP Expenditure Amount:	Not reported
SEP Scheduled Completion Date:	Not reported
SEP Actual Date:	Not reported
SEP Defaulted Date:	Not reported
SEP Type:	Not reported
SEP Type Description:	Not reported
Proposed Amount:	Not reported
Final Monetary Amount:	Not reported
Paid Amount:	Not reported
Final Count:	Not reported
Final Amount:	Not reported

PRELIMINARY MAP FINDINGS

Map ID  
 Direction  
 Distance  
 Distance (ft.)Site

EDR ID Number  
 EPA ID Number

Database(s)

**SAFETY-KLEEN SYSTEMS, INC. (Continued)**

**1000224426**

Found Violation: Yes  
 Agency Which Determined Violation: State  
 Violation Short Description: TSD - General  
 Date Violation was Determined: 1988-05-09 00:00:00.0  
 Actual Return to Compliance Date: 1988-10-01 00:00:00.0  
 Return to Compliance Qualifier: Observed  
 Violation Responsible Agency: State  
 Scheduled Compliance Date: 1988-07-21 00:00:00.0  
 Enforcement Identifier: 002  
 Date of Enforcement Action: 1988-06-21 00:00:00.0  
 Enforcement Responsible Agency: State  
 Enforcement Docket Number: Not reported  
 Enforcement Attorney: Not reported  
 Corrective Action Component: No  
 Appeal Initiated Date: Not reported  
 Appeal Resolution Date: Not reported  
 Disposition Status Date: Not reported  
 Disposition Status: Not reported  
 Disposition Status Description: Not reported  
 Consent/Final Order Sequence Number: Not reported  
 Consent/Final Order Respondent Name: Not reported  
 Consent/Final Order Lead Agency: Not reported  
 Enforcement Type: WRITTEN INFORMAL  
 Enforcement Responsible Person: R9STA  
 Enforcement Responsible Sub-Organization: Not reported  
 SEP Sequence Number: Not reported  
 SEP Expenditure Amount: Not reported  
 SEP Scheduled Completion Date: Not reported  
 SEP Actual Date: Not reported  
 SEP Defaulted Date: Not reported  
 SEP Type: Not reported  
 SEP Type Description: Not reported  
 Proposed Amount: Not reported  
 Final Monetary Amount: Not reported  
 Paid Amount: Not reported  
 Final Count: Not reported  
 Final Amount: Not reported

Found Violation: Yes  
 Agency Which Determined Violation: State  
 Violation Short Description: TSD - General  
 Date Violation was Determined: 1987-06-15 00:00:00.0  
 Actual Return to Compliance Date: 1990-03-23 00:00:00.0  
 Return to Compliance Qualifier: Observed  
 Violation Responsible Agency: State  
 Scheduled Compliance Date: 1987-07-15 00:00:00.0  
 Enforcement Identifier: 001  
 Date of Enforcement Action: 1987-06-15 00:00:00.0  
 Enforcement Responsible Agency: EPA  
 Enforcement Docket Number: Not reported  
 Enforcement Attorney: Not reported  
 Corrective Action Component: No  
 Appeal Initiated Date: Not reported  
 Appeal Resolution Date: Not reported  
 Disposition Status Date: Not reported  
 Disposition Status: Not reported  
 Disposition Status Description: Not reported

PRELIMINARY MAP FINDINGS

Map ID  
 Direction  
 Distance  
 Distance (ft.)Site

EDR ID Number  
 EPA ID Number

Database(s)

**SAFETY-KLEEN SYSTEMS, INC. (Continued)**

**1000224426**

Consent/Final Order Sequence Number:	Not reported
Consent/Final Order Respondent Name:	Not reported
Consent/Final Order Lead Agency:	Not reported
Enforcement Type:	WRITTEN INFORMAL
Enforcement Responsible Person:	R9EPA
Enforcement Responsible Sub-Organization:	Not reported
SEP Sequence Number:	Not reported
SEP Expenditure Amount:	Not reported
SEP Scheduled Completion Date:	Not reported
SEP Actual Date:	Not reported
SEP Defaulted Date:	Not reported
SEP Type:	Not reported
SEP Type Description:	Not reported
Proposed Amount:	Not reported
Final Monetary Amount:	Not reported
Paid Amount:	Not reported
Final Count:	Not reported
Final Amount:	Not reported
Found Violation:	Yes
Agency Which Determined Violation:	State
Violation Short Description:	TSD - Financial Requirements
Date Violation was Determined:	1988-05-19 00:00:00.0
Actual Return to Compliance Date:	1989-02-21 00:00:00.0
Return to Compliance Qualifier:	Observed
Violation Responsible Agency:	State
Scheduled Compliance Date:	1988-06-26 00:00:00.0
Enforcement Identifier:	001
Date of Enforcement Action:	1988-05-26 00:00:00.0
Enforcement Responsible Agency:	State
Enforcement Docket Number:	Not reported
Enforcement Attorney:	Not reported
Corrective Action Component:	No
Appeal Initiated Date:	Not reported
Appeal Resolution Date:	Not reported
Disposition Status Date:	Not reported
Disposition Status:	Not reported
Disposition Status Description:	Not reported
Consent/Final Order Sequence Number:	Not reported
Consent/Final Order Respondent Name:	Not reported
Consent/Final Order Lead Agency:	Not reported
Enforcement Type:	WRITTEN INFORMAL
Enforcement Responsible Person:	R9STA
Enforcement Responsible Sub-Organization:	Not reported
SEP Sequence Number:	Not reported
SEP Expenditure Amount:	Not reported
SEP Scheduled Completion Date:	Not reported
SEP Actual Date:	Not reported
SEP Defaulted Date:	Not reported
SEP Type:	Not reported
SEP Type Description:	Not reported
Proposed Amount:	Not reported
Final Monetary Amount:	Not reported
Paid Amount:	Not reported
Final Count:	Not reported
Final Amount:	Not reported

PRELIMINARY MAP FINDINGS

Map ID  
 Direction  
 Distance  
 Distance (ft.)Site

EDR ID Number  
 EPA ID Number

Database(s)

**SAFETY-KLEEN SYSTEMS, INC. (Continued)**

**1000224426**

Found Violation:	Yes
Agency Which Determined Violation:	State
Violation Short Description:	LDR - General
Date Violation was Determined:	1990-11-11 00:00:00.0
Actual Return to Compliance Date:	1991-02-01 00:00:00.0
Return to Compliance Qualifier:	Observed
Violation Responsible Agency:	State
Scheduled Compliance Date:	1991-03-26 00:00:00.0
Enforcement Identifier:	005
Date of Enforcement Action:	1990-12-05 00:00:00.0
Enforcement Responsible Agency:	State
Enforcement Docket Number:	Not reported
Enforcement Attorney:	Not reported
Corrective Action Component:	No
Appeal Initiated Date:	Not reported
Appeal Resolution Date:	Not reported
Disposition Status Date:	Not reported
Disposition Status:	Not reported
Disposition Status Description:	Not reported
Consent/Final Order Sequence Number:	Not reported
Consent/Final Order Respondent Name:	Not reported
Consent/Final Order Lead Agency:	Not reported
Enforcement Type:	WRITTEN INFORMAL
Enforcement Responsible Person:	R9STA
Enforcement Responsible Sub-Organization:	Not reported
SEP Sequence Number:	Not reported
SEP Expenditure Amount:	Not reported
SEP Scheduled Completion Date:	Not reported
SEP Actual Date:	Not reported
SEP Defaulted Date:	Not reported
SEP Type:	Not reported
SEP Type Description:	Not reported
Proposed Amount:	Not reported
Final Monetary Amount:	Not reported
Paid Amount:	Not reported
Final Count:	Not reported
Final Amount:	Not reported

Found Violation:	Yes
Agency Which Determined Violation:	State
Violation Short Description:	Generators - General
Date Violation was Determined:	1993-12-08 00:00:00.0
Actual Return to Compliance Date:	1994-02-01 00:00:00.0
Return to Compliance Qualifier:	Unverifiable
Violation Responsible Agency:	State
Scheduled Compliance Date:	Not reported
Enforcement Identifier:	Not reported
Date of Enforcement Action:	Not reported
Enforcement Responsible Agency:	Not reported
Enforcement Docket Number:	Not reported
Enforcement Attorney:	Not reported
Corrective Action Component:	Not reported
Appeal Initiated Date:	Not reported
Appeal Resolution Date:	Not reported
Disposition Status Date:	Not reported
Disposition Status:	Not reported
Disposition Status Description:	Not reported

PRELIMINARY MAP FINDINGS

Map ID  
 Direction  
 Distance  
 Distance (ft.)Site

EDR ID Number  
 EPA ID Number

Database(s)

**SAFETY-KLEEN SYSTEMS, INC. (Continued)**

**1000224426**

Consent/Final Order Sequence Number:	Not reported
Consent/Final Order Respondent Name:	Not reported
Consent/Final Order Lead Agency:	Not reported
Enforcement Type:	Not reported
Enforcement Responsible Person:	Not reported
Enforcement Responsible Sub-Organization:	Not reported
SEP Sequence Number:	Not reported
SEP Expenditure Amount:	Not reported
SEP Scheduled Completion Date:	Not reported
SEP Actual Date:	Not reported
SEP Defaulted Date:	Not reported
SEP Type:	Not reported
SEP Type Description:	Not reported
Proposed Amount:	Not reported
Final Monetary Amount:	Not reported
Paid Amount:	Not reported
Final Count:	Not reported
Final Amount:	Not reported
Found Violation:	Yes
Agency Which Determined Violation:	State
Violation Short Description:	Generators - General
Date Violation was Determined:	1993-08-23 00:00:00.0
Actual Return to Compliance Date:	1993-12-08 00:00:00.0
Return to Compliance Qualifier:	Unverifiable
Violation Responsible Agency:	State
Scheduled Compliance Date:	Not reported
Enforcement Identifier:	Not reported
Date of Enforcement Action:	Not reported
Enforcement Responsible Agency:	Not reported
Enforcement Docket Number:	Not reported
Enforcement Attorney:	Not reported
Corrective Action Component:	Not reported
Appeal Initiated Date:	Not reported
Appeal Resolution Date:	Not reported
Disposition Status Date:	Not reported
Disposition Status:	Not reported
Disposition Status Description:	Not reported
Consent/Final Order Sequence Number:	Not reported
Consent/Final Order Respondent Name:	Not reported
Consent/Final Order Lead Agency:	Not reported
Enforcement Type:	Not reported
Enforcement Responsible Person:	Not reported
Enforcement Responsible Sub-Organization:	Not reported
SEP Sequence Number:	Not reported
SEP Expenditure Amount:	Not reported
SEP Scheduled Completion Date:	Not reported
SEP Actual Date:	Not reported
SEP Defaulted Date:	Not reported
SEP Type:	Not reported
SEP Type Description:	Not reported
Proposed Amount:	Not reported
Final Monetary Amount:	Not reported
Paid Amount:	Not reported
Final Count:	Not reported
Final Amount:	Not reported

PRELIMINARY MAP FINDINGS

Map ID  
 Direction  
 Distance  
 Distance (ft.)Site

EDR ID Number  
 EPA ID Number

Database(s)

**SAFETY-KLEEN SYSTEMS, INC. (Continued)**

**1000224426**

Found Violation:	Yes
Agency Which Determined Violation:	State
Violation Short Description:	TSD - General
Date Violation was Determined:	1990-05-15 00:00:00.0
Actual Return to Compliance Date:	1990-09-27 00:00:00.0
Return to Compliance Qualifier:	Observed
Violation Responsible Agency:	State
Scheduled Compliance Date:	1990-07-27 00:00:00.0
Enforcement Identifier:	Not reported
Date of Enforcement Action:	Not reported
Enforcement Responsible Agency:	Not reported
Enforcement Docket Number:	Not reported
Enforcement Attorney:	Not reported
Corrective Action Component:	Not reported
Appeal Initiated Date:	Not reported
Appeal Resolution Date:	Not reported
Disposition Status Date:	Not reported
Disposition Status:	Not reported
Disposition Status Description:	Not reported
Consent/Final Order Sequence Number:	Not reported
Consent/Final Order Respondent Name:	Not reported
Consent/Final Order Lead Agency:	Not reported
Enforcement Type:	Not reported
Enforcement Responsible Person:	Not reported
Enforcement Responsible Sub-Organization:	Not reported
SEP Sequence Number:	Not reported
SEP Expenditure Amount:	Not reported
SEP Scheduled Completion Date:	Not reported
SEP Actual Date:	Not reported
SEP Defaulted Date:	Not reported
SEP Type:	Not reported
SEP Type Description:	Not reported
Proposed Amount:	Not reported
Final Monetary Amount:	Not reported
Paid Amount:	Not reported
Final Count:	Not reported
Final Amount:	Not reported
Found Violation:	Yes
Agency Which Determined Violation:	State
Violation Short Description:	TSD - Financial Requirements
Date Violation was Determined:	1994-04-29 00:00:00.0
Actual Return to Compliance Date:	1994-04-29 00:00:00.0
Return to Compliance Qualifier:	Observed
Violation Responsible Agency:	State
Scheduled Compliance Date:	1994-04-29 00:00:00.0
Enforcement Identifier:	006
Date of Enforcement Action:	1994-04-29 00:00:00.0
Enforcement Responsible Agency:	State
Enforcement Docket Number:	Not reported
Enforcement Attorney:	Not reported
Corrective Action Component:	No
Appeal Initiated Date:	Not reported
Appeal Resolution Date:	Not reported
Disposition Status Date:	Not reported
Disposition Status:	Not reported
Disposition Status Description:	Not reported

PRELIMINARY MAP FINDINGS

Map ID  
 Direction  
 Distance  
 Distance (ft.)Site

EDR ID Number  
 EPA ID Number

Database(s)

**SAFETY-KLEEN SYSTEMS, INC. (Continued)**

**1000224426**

Consent/Final Order Sequence Number:	Not reported
Consent/Final Order Respondent Name:	Not reported
Consent/Final Order Lead Agency:	Not reported
Enforcement Type:	WRITTEN INFORMAL
Enforcement Responsible Person:	R9STA
Enforcement Responsible Sub-Organization:	Not reported
SEP Sequence Number:	Not reported
SEP Expenditure Amount:	Not reported
SEP Scheduled Completion Date:	Not reported
SEP Actual Date:	Not reported
SEP Defaulted Date:	Not reported
SEP Type:	Not reported
SEP Type Description:	Not reported
Proposed Amount:	Not reported
Final Monetary Amount:	Not reported
Paid Amount:	Not reported
Final Count:	Not reported
Final Amount:	Not reported
Found Violation:	Yes
Agency Which Determined Violation:	State
Violation Short Description:	LDR - General
Date Violation was Determined:	1990-11-11 00:00:00.0
Actual Return to Compliance Date:	1991-02-01 00:00:00.0
Return to Compliance Qualifier:	Observed
Violation Responsible Agency:	State
Scheduled Compliance Date:	1991-03-26 00:00:00.0
Enforcement Identifier:	005
Date of Enforcement Action:	1990-12-05 00:00:00.0
Enforcement Responsible Agency:	State
Enforcement Docket Number:	Not reported
Enforcement Attorney:	Not reported
Corrective Action Component:	No
Appeal Initiated Date:	Not reported
Appeal Resolution Date:	Not reported
Disposition Status Date:	Not reported
Disposition Status:	Not reported
Disposition Status Description:	Not reported
Consent/Final Order Sequence Number:	Not reported
Consent/Final Order Respondent Name:	Not reported
Consent/Final Order Lead Agency:	Not reported
Enforcement Type:	WRITTEN INFORMAL
Enforcement Responsible Person:	R9STA
Enforcement Responsible Sub-Organization:	Not reported
SEP Sequence Number:	Not reported
SEP Expenditure Amount:	Not reported
SEP Scheduled Completion Date:	Not reported
SEP Actual Date:	Not reported
SEP Defaulted Date:	Not reported
SEP Type:	Not reported
SEP Type Description:	Not reported
Proposed Amount:	Not reported
Final Monetary Amount:	Not reported
Paid Amount:	Not reported
Final Count:	Not reported
Final Amount:	Not reported



PRELIMINARY MAP FINDINGS

Map ID  
 Direction  
 Distance  
 Distance (ft.)Site

EDR ID Number  
 EPA ID Number

Database(s)

**SAFETY-KLEEN SYSTEMS, INC. (Continued)**

**1000224426**

Evaluation Action Summary:

Evaluation Date: 1994-02-01 00:00:00.0  
 Evaluation Responsible Agency: State Contractor/Grantee  
 Found Violation: Yes  
 Evaluation Type Description: COMPLIANCE EVALUATION INSPECTION ON-SITE  
 Evaluation Responsible Person Identifier: R9STA  
 Evaluation Responsible Sub-Organization: Not reported  
 Actual Return to Compliance Date: 1994-03-14 00:00:00.0  
 Scheduled Compliance Date: Not reported  
 Date of Request: Not reported  
 Date Response Received: Not reported  
 Request Agency: Not reported  
 Former Citation: Not reported

Evaluation Date: 1993-03-04 00:00:00.0  
 Evaluation Responsible Agency: State Contractor/Grantee  
 Found Violation: Yes  
 Evaluation Type Description: COMPLIANCE EVALUATION INSPECTION ON-SITE  
 Evaluation Responsible Person Identifier: R9STA  
 Evaluation Responsible Sub-Organization: Not reported  
 Actual Return to Compliance Date: 1993-08-23 00:00:00.0  
 Scheduled Compliance Date: Not reported  
 Date of Request: Not reported  
 Date Response Received: Not reported  
 Request Agency: Not reported  
 Former Citation: Not reported

Evaluation Date: 1992-10-06 00:00:00.0  
 Evaluation Responsible Agency: State Contractor/Grantee  
 Found Violation: Yes  
 Evaluation Type Description: COMPLIANCE EVALUATION INSPECTION ON-SITE  
 Evaluation Responsible Person Identifier: R9STA  
 Evaluation Responsible Sub-Organization: Not reported  
 Actual Return to Compliance Date: 1992-10-16 00:00:00.0  
 Scheduled Compliance Date: Not reported  
 Date of Request: Not reported  
 Date Response Received: Not reported  
 Request Agency: Not reported  
 Former Citation: Not reported

Evaluation Date: 1992-10-16 00:00:00.0  
 Evaluation Responsible Agency: State Contractor/Grantee  
 Found Violation: Yes  
 Evaluation Type Description: COMPLIANCE EVALUATION INSPECTION ON-SITE  
 Evaluation Responsible Person Identifier: R9STA  
 Evaluation Responsible Sub-Organization: Not reported  
 Actual Return to Compliance Date: 1993-03-04 00:00:00.0  
 Scheduled Compliance Date: Not reported  
 Date of Request: Not reported  
 Date Response Received: Not reported  
 Request Agency: Not reported  
 Former Citation: Not reported

Evaluation Date: 1990-05-23 00:00:00.0  
 Evaluation Responsible Agency: State  
 Found Violation: No  
 Evaluation Type Description: FINANCIAL RECORD REVIEW

PRELIMINARY MAP FINDINGS

Map ID  
 Direction  
 Distance  
 Distance (ft.)Site

EDR ID Number  
 EPA ID Number

Database(s)

**SAFETY-KLEEN SYSTEMS, INC. (Continued)**

**1000224426**

Evaluation Responsible Person Identifier:	R9STA
Evaluation Responsible Sub-Organization:	Not reported
Actual Return to Compliance Date:	Not reported
Scheduled Compliance Date:	Not reported
Date of Request:	Not reported
Date Response Received:	Not reported
Request Agency:	Not reported
Former Citation:	Not reported
Evaluation Date:	1990-05-15 00:00:00.0
Evaluation Responsible Agency:	State
Found Violation:	Yes
Evaluation Type Description:	COMPLIANCE EVALUATION INSPECTION ON-SITE
Evaluation Responsible Person Identifier:	R9STA
Evaluation Responsible Sub-Organization:	Not reported
Actual Return to Compliance Date:	1990-09-27 00:00:00.0
Scheduled Compliance Date:	1990-07-27 00:00:00.0
Date of Request:	Not reported
Date Response Received:	Not reported
Request Agency:	Not reported
Former Citation:	Not reported
Evaluation Date:	1994-08-03 00:00:00.0
Evaluation Responsible Agency:	State Contractor/Grantee
Found Violation:	Yes
Evaluation Type Description:	COMPLIANCE EVALUATION INSPECTION ON-SITE
Evaluation Responsible Person Identifier:	R9STA
Evaluation Responsible Sub-Organization:	Not reported
Actual Return to Compliance Date:	1999-08-03 00:00:00.0
Scheduled Compliance Date:	Not reported
Date of Request:	Not reported
Date Response Received:	Not reported
Request Agency:	Not reported
Former Citation:	Not reported
Evaluation Date:	1991-05-09 00:00:00.0
Evaluation Responsible Agency:	State Contractor/Grantee
Found Violation:	Yes
Evaluation Type Description:	COMPLIANCE EVALUATION INSPECTION ON-SITE
Evaluation Responsible Person Identifier:	R9STA
Evaluation Responsible Sub-Organization:	Not reported
Actual Return to Compliance Date:	1991-07-18 00:00:00.0
Scheduled Compliance Date:	Not reported
Date of Request:	Not reported
Date Response Received:	Not reported
Request Agency:	Not reported
Former Citation:	Not reported
Evaluation Date:	1994-07-20 00:00:00.0
Evaluation Responsible Agency:	State Contractor/Grantee
Found Violation:	Yes
Evaluation Type Description:	COMPLIANCE EVALUATION INSPECTION ON-SITE
Evaluation Responsible Person Identifier:	R9STA
Evaluation Responsible Sub-Organization:	Not reported
Actual Return to Compliance Date:	1994-08-03 00:00:00.0
Scheduled Compliance Date:	Not reported
Date of Request:	Not reported

PRELIMINARY MAP FINDINGS

Map ID  
 Direction  
 Distance  
 Distance (ft.)Site

EDR ID Number

Database(s) EPA ID Number

**SAFETY-KLEEN SYSTEMS, INC. (Continued)**

**1000224426**

Date Response Received:	Not reported
Request Agency:	Not reported
Former Citation:	Not reported
Evaluation Date:	1992-06-24 00:00:00.0
Evaluation Responsible Agency:	State Contractor/Grantee
Found Violation:	Yes
Evaluation Type Description:	COMPLIANCE EVALUATION INSPECTION ON-SITE
Evaluation Responsible Person Identifier:	R9STA
Evaluation Responsible Sub-Organization:	Not reported
Actual Return to Compliance Date:	1992-07-24 00:00:00.0
Scheduled Compliance Date:	Not reported
Date of Request:	Not reported
Date Response Received:	Not reported
Request Agency:	Not reported
Former Citation:	Not reported
Evaluation Date:	1992-07-24 00:00:00.0
Evaluation Responsible Agency:	State Contractor/Grantee
Found Violation:	Yes
Evaluation Type Description:	COMPLIANCE EVALUATION INSPECTION ON-SITE
Evaluation Responsible Person Identifier:	R9STA
Evaluation Responsible Sub-Organization:	Not reported
Actual Return to Compliance Date:	1992-10-06 00:00:00.0
Scheduled Compliance Date:	Not reported
Date of Request:	Not reported
Date Response Received:	Not reported
Request Agency:	Not reported
Former Citation:	Not reported
Evaluation Date:	1990-10-05 00:00:00.0
Evaluation Responsible Agency:	State
Found Violation:	No
Evaluation Type Description:	FINANCIAL RECORD REVIEW
Evaluation Responsible Person Identifier:	R9STA
Evaluation Responsible Sub-Organization:	Not reported
Actual Return to Compliance Date:	Not reported
Scheduled Compliance Date:	Not reported
Date of Request:	Not reported
Date Response Received:	Not reported
Request Agency:	Not reported
Former Citation:	Not reported
Evaluation Date:	1991-07-18 00:00:00.0
Evaluation Responsible Agency:	State Contractor/Grantee
Found Violation:	Yes
Evaluation Type Description:	COMPLIANCE EVALUATION INSPECTION ON-SITE
Evaluation Responsible Person Identifier:	R9STA
Evaluation Responsible Sub-Organization:	Not reported
Actual Return to Compliance Date:	1991-10-21 00:00:00.0
Scheduled Compliance Date:	Not reported
Date of Request:	Not reported
Date Response Received:	Not reported
Request Agency:	Not reported
Former Citation:	Not reported
Evaluation Date:	1994-03-16 00:00:00.0

PRELIMINARY MAP FINDINGS

Map ID  
 Direction  
 Distance  
 Distance (ft.)Site

EDR ID Number  
 EPA ID Number

Database(s)

**SAFETY-KLEEN SYSTEMS, INC. (Continued)**

**1000224426**

Evaluation Responsible Agency:	State Contractor/Grantee
Found Violation:	Yes
Evaluation Type Description:	COMPLIANCE EVALUATION INSPECTION ON-SITE
Evaluation Responsible Person Identifier:	R9STA
Evaluation Responsible Sub-Organization:	Not reported
Actual Return to Compliance Date:	1994-07-20 00:00:00.0
Scheduled Compliance Date:	Not reported
Date of Request:	Not reported
Date Response Received:	Not reported
Request Agency:	Not reported
Former Citation:	Not reported
Evaluation Date:	1991-10-21 00:00:00.0
Evaluation Responsible Agency:	State Contractor/Grantee
Found Violation:	Yes
Evaluation Type Description:	COMPLIANCE EVALUATION INSPECTION ON-SITE
Evaluation Responsible Person Identifier:	R9STA
Evaluation Responsible Sub-Organization:	Not reported
Actual Return to Compliance Date:	1992-06-24 00:00:00.0
Scheduled Compliance Date:	Not reported
Date of Request:	Not reported
Date Response Received:	Not reported
Request Agency:	Not reported
Former Citation:	Not reported
Evaluation Date:	1988-05-09 00:00:00.0
Evaluation Responsible Agency:	State
Found Violation:	Yes
Evaluation Type Description:	COMPLIANCE EVALUATION INSPECTION ON-SITE
Evaluation Responsible Person Identifier:	R9STA
Evaluation Responsible Sub-Organization:	Not reported
Actual Return to Compliance Date:	1988-10-01 00:00:00.0
Scheduled Compliance Date:	1988-07-21 00:00:00.0
Date of Request:	Not reported
Date Response Received:	Not reported
Request Agency:	Not reported
Former Citation:	Not reported
Evaluation Date:	1987-06-15 00:00:00.0
Evaluation Responsible Agency:	State
Found Violation:	Yes
Evaluation Type Description:	NON-FINANCIAL RECORD REVIEW
Evaluation Responsible Person Identifier:	R9STA
Evaluation Responsible Sub-Organization:	Not reported
Actual Return to Compliance Date:	1990-03-23 00:00:00.0
Scheduled Compliance Date:	1987-07-15 00:00:00.0
Date of Request:	Not reported
Date Response Received:	Not reported
Request Agency:	Not reported
Former Citation:	Not reported
Evaluation Date:	1988-05-19 00:00:00.0
Evaluation Responsible Agency:	State
Found Violation:	Yes
Evaluation Type Description:	FINANCIAL RECORD REVIEW
Evaluation Responsible Person Identifier:	R9STA
Evaluation Responsible Sub-Organization:	Not reported

PRELIMINARY MAP FINDINGS

Map ID  
 Direction  
 Distance  
 Distance (ft.)Site

EDR ID Number  
 EPA ID Number

Database(s)

**SAFETY-KLEEN SYSTEMS, INC. (Continued)**

**1000224426**

Actual Return to Compliance Date:	1989-02-21 00:00:00.0
Scheduled Compliance Date:	1988-06-26 00:00:00.0
Date of Request:	Not reported
Date Response Received:	Not reported
Request Agency:	Not reported
Former Citation:	Not reported
Evaluation Date:	1990-11-11 00:00:00.0
Evaluation Responsible Agency:	State
Found Violation:	Yes
Evaluation Type Description:	COMPLIANCE EVALUATION INSPECTION ON-SITE
Evaluation Responsible Person Identifier:	R9STA
Evaluation Responsible Sub-Organization:	Not reported
Actual Return to Compliance Date:	1991-02-01 00:00:00.0
Scheduled Compliance Date:	1991-03-26 00:00:00.0
Date of Request:	Not reported
Date Response Received:	Not reported
Request Agency:	Not reported
Former Citation:	Not reported
Evaluation Date:	1993-12-08 00:00:00.0
Evaluation Responsible Agency:	State Contractor/Grantee
Found Violation:	Yes
Evaluation Type Description:	COMPLIANCE EVALUATION INSPECTION ON-SITE
Evaluation Responsible Person Identifier:	R9STA
Evaluation Responsible Sub-Organization:	Not reported
Actual Return to Compliance Date:	1994-02-01 00:00:00.0
Scheduled Compliance Date:	Not reported
Date of Request:	Not reported
Date Response Received:	Not reported
Request Agency:	Not reported
Former Citation:	Not reported
Evaluation Date:	1993-08-23 00:00:00.0
Evaluation Responsible Agency:	State Contractor/Grantee
Found Violation:	Yes
Evaluation Type Description:	COMPLIANCE EVALUATION INSPECTION ON-SITE
Evaluation Responsible Person Identifier:	R9STA
Evaluation Responsible Sub-Organization:	Not reported
Actual Return to Compliance Date:	1993-12-08 00:00:00.0
Scheduled Compliance Date:	Not reported
Date of Request:	Not reported
Date Response Received:	Not reported
Request Agency:	Not reported
Former Citation:	Not reported
Evaluation Date:	1990-05-15 00:00:00.0
Evaluation Responsible Agency:	State
Found Violation:	Yes
Evaluation Type Description:	COMPLIANCE EVALUATION INSPECTION ON-SITE
Evaluation Responsible Person Identifier:	R9STA
Evaluation Responsible Sub-Organization:	Not reported
Actual Return to Compliance Date:	1990-09-27 00:00:00.0
Scheduled Compliance Date:	1990-07-27 00:00:00.0
Date of Request:	Not reported
Date Response Received:	Not reported
Request Agency:	Not reported

PRELIMINARY MAP FINDINGS

Map ID  
 Direction  
 Distance  
 Distance (ft.)Site

EDR ID Number

Database(s) EPA ID Number

**SAFETY-KLEEN SYSTEMS, INC. (Continued)**

**1000224426**

Former Citation:	Not reported
Evaluation Date:	1994-03-14 00:00:00.0
Evaluation Responsible Agency:	State
Found Violation:	Yes
Evaluation Type Description:	COMPLIANCE EVALUATION INSPECTION ON-SITE
Evaluation Responsible Person Identifier:	R9STA
Evaluation Responsible Sub-Organization:	Not reported
Actual Return to Compliance Date:	1994-04-29 00:00:00.0
Scheduled Compliance Date:	1994-04-29 00:00:00.0
Date of Request:	Not reported
Date Response Received:	Not reported
Request Agency:	Not reported
Former Citation:	Not reported
Evaluation Date:	1990-11-11 00:00:00.0
Evaluation Responsible Agency:	State
Found Violation:	Yes
Evaluation Type Description:	COMPLIANCE EVALUATION INSPECTION ON-SITE
Evaluation Responsible Person Identifier:	R9STA
Evaluation Responsible Sub-Organization:	Not reported
Actual Return to Compliance Date:	1991-02-01 00:00:00.0
Scheduled Compliance Date:	1991-03-26 00:00:00.0
Date of Request:	Not reported
Date Response Received:	Not reported
Request Agency:	Not reported
Former Citation:	Not reported

PRELIMINARY MAP FINDINGS

Map ID  
 Direction  
 Distance  
 Distance (ft.)Site

EDR ID Number  
 EPA ID Number

Database(s)

**SAFETY-KLEEN SYSTEMS, INC. (Continued)**

**1000224426**

**SWEEPS UST:**

Name: SAFETY-KLEEN CORP  
 Address: 6306 FEDERAL BLVD  
 City: SAN DIEGO  
 Status: Active  
 Comp Number: 328  
 Number: 9  
 Board Of Equalization: 44-021555  
 Referral Date: Not reported  
 Action Date: 06-26-92  
 Created Date: 02-29-88  
 Owner Tank Id: Not reported  
 SWRCB Tank Id: 37-000-000328-000001  
 Tank Status: A  
 Capacity: 10000  
 Active Date: Not reported  
 Tank Use: CHEMICAL  
 STG: W  
 Content: Not reported  
 Number Of Tanks: 2

Name: SAFETY-KLEEN CORP  
 Address: 6306 FEDERAL BLVD  
 City: SAN DIEGO  
 Status: Active  
 Comp Number: 328  
 Number: 9  
 Board Of Equalization: 44-021555  
 Referral Date: Not reported  
 Action Date: 06-26-92  
 Created Date: 02-29-88  
 Owner Tank Id: Not reported  
 SWRCB Tank Id: 37-000-000328-000002  
 Tank Status: A  
 Capacity: 10000  
 Active Date: Not reported  
 Tank Use: CHEMICAL  
 STG: P  
 Content: Not reported  
 Number Of Tanks: Not reported

**HIST UST:**

Name: SAFETY-KLEEN CORP 7-175-01  
 Address: 6306 FEDERAL BLVD  
 City,State,Zip: SAN DIEGO, CA 92114  
 File Number: 0002F240  
 URL: <http://geotracker.waterboards.ca.gov/ustpdfs/pdf/0002F240.pdf>  
 Region: STATE  
 Facility ID: 00000006275  
 Facility Type: Other  
 Other Type: PARTS WASHER SERVICE  
 Contact Name: PAUL NAGER  
 Telephone: 3126978460  
 Owner Name: SAFETY-KLEEN CORP.  
 Owner Address: 655 BIG TIMBER ROAD  
 Owner City,St,Zip: ELGIN, IL 60120

PRELIMINARY MAP FINDINGS

Map ID  
 Direction  
 Distance  
 Distance (ft.)Site

EDR ID Number  
 EPA ID Number

Database(s)

**SAFETY-KLEEN SYSTEMS, INC. (Continued)**

**1000224426**

Total Tanks: 0002

Tank Num: 001  
 Container Num: 01  
 Year Installed: 1975  
 Tank Capacity: 00010000  
 Tank Used for: WASTE  
 Type of Fuel: Not reported  
 Container Construction Thickness: .25  
 Leak Detection: Visual, Stock Inventor

Tank Num: 002  
 Container Num: 02  
 Year Installed: 1975  
 Tank Capacity: 00010000  
 Tank Used for: PRODUCT  
 Type of Fuel: Not reported  
 Container Construction Thickness: .25  
 Leak Detection: Visual, Stock Inventor

[Click here for Geo Tracker PDF:](#)

**US FIN ASSUR:**

Name: SAFETY-KLEEN SYSTEMS, INC.  
 Address: 197 VERON WAY  
 City,State,Zip: EL BAJON, CA 92020  
 EPA ID: CAD080916968  
 County: Not reported  
 Mechanism type: I  
 Mechanism Type Description: INSURANCE  
 Cost estimate: 504684  
 Face value: 868124  
 Effective date: 2010-11-17 00:00:00  
 Provider: INDIAN HARBOR INS. CO.  
 EPA region: 9

Name: SAFETY-KLEEN SYSTEMS, INC.  
 Address: 197 VERON WAY  
 City,State,Zip: EL BAJON, CA 92020  
 EPA ID: CAD080916968  
 County: Not reported  
 Mechanism type: I  
 Mechanism Type Description: INSURANCE  
 Cost estimate: 2000000  
 Face value: 2000000  
 Effective date: 2011-09-01 00:00:00  
 Provider: GREENWICH INS. CO.  
 EPA region: 9

Name: SAFETY-KLEEN SYSTEMS, INC.  
 Address: 197 VERON WAY  
 City,State,Zip: EL BAJON, CA 92020  
 EPA ID: CAD080916968  
 County: Not reported  
 Mechanism type: I  
 Mechanism Type Description: INSURANCE  
 Cost estimate: 363440



PRELIMINARY MAP FINDINGS

Map ID  
 Direction  
 Distance  
 Distance (ft.)Site

EDR ID Number

Database(s) EPA ID Number

**SAFETY-KLEEN SYSTEMS, INC. (Continued)**

**1000224426**

Face value: 868124  
 Effective date: 2010-11-17 00:00:00  
 Provider: INDIAN HARBOR INS. CO.  
 EPA region: 9

**HWP:**

Name: SAFETY-KLEEN  
 Address: 6306 FEDERAL BLVD  
 City,State,Zip: SAN DIEGO, CA 921140000  
 EPA Id: CAD080916968  
 Cleanup Status: CLOSED  
 Latitude: 32.72993  
 Longitude: -117.0631  
 Facility Type: Historical - Non-Operating  
 Facility Size: Not reported  
 Team: Not reported  
 Supervisor: Not reported  
 Site Code: 540017  
 Assembly District: 79  
 Senate District: 38  
 Public Information Officer: Not reported  
 Public Information Officer: Not reported

**Closure:**

EPA Id: CAD080916968  
 Facility Type: Historical - Non-Operating  
 Unit Names: CONTAIN1, TANKSTR1  
 Event Description: Closure Final - ISSUE CLOSURE VERIFICATION  
 Actual Date: 02/03/2010

EPA Id: CAD080916968  
 Facility Type: Historical - Non-Operating  
 Unit Names: Not reported  
 Event Description: New Post-Closure Permit - CALL-IN LETTER ISSUED  
 Actual Date: 06/28/2002

EPA Id: CAD080916968  
 Facility Type: Historical - Non-Operating  
 Unit Names: CONTAIN1, TANKSTR1  
 Event Description: Closure - ISSUE CLOSURE VERIFICATION  
 Actual Date: 08/25/1998

**Alias:**

EPA Id: CAD080916968  
 Facility Type: Historical - Non-Operating  
 Alias Type: Project Code (Site Code)  
 Alias: 540017

PRELIMINARY MAP FINDINGS

Map ID			EDR ID Number
Direction			
Distance			
Distance (ft.)	Site	Database(s)	EPA ID Number

**31**            **ARTHUR BILLING CONSTRUCTI**  
**SE**            **1112 BROADWAY**  
**1/2-1**        **EL CAJON, CA 92021**  
**0.812 mi.**  
**4286 ft.**

**LUST**    **S100178759**  
**HIST CORTESE**    **N/A**  
**Notify 65**

LUST:

Name:	ARTHUR BILLING CONSTRUCTION
Address:	1112 BROADWAY
City,State,Zip:	EL CAJON, CA 920214875
Lead Agency:	SAN DIEGO COUNTY LOP
Case Type:	LUST Cleanup Site
Geo Track:	<a href="http://geotracker.waterboards.ca.gov/profile_report.asp?global_id=T0607300056">http://geotracker.waterboards.ca.gov/profile_report.asp?global_id=T0607300056</a>
Global Id:	T0607300056
Latitude:	32.8077841
Longitude:	-116.9438496
Status:	Completed - Case Closed
Status Date:	04/26/1989
Case Worker:	Not reported
RB Case Number:	9UT1041
Local Agency:	Not reported
File Location:	Local Agency
Local Case Number:	H26545-001
Potential Media Affect:	Aquifer used for drinking water supply
Potential Contaminants of Concern:	Gasoline
Site History:	Not reported

LUST:

Global Id:	T0607300056
Action Type:	Other
Date:	09/02/1988
Action:	Leak Began
Global Id:	T0607300056
Action Type:	Other
Date:	09/02/1988
Action:	Leak Discovery
Global Id:	T0607300056
Action Type:	Other
Date:	09/02/1988
Action:	Leak Stopped
Global Id:	T0607300056
Action Type:	Other
Date:	09/02/1988
Action:	Leak Reported

LUST:

Global Id:	T0607300056
Status:	Open - Case Begin Date
Status Date:	09/02/1988
Global Id:	T0607300056
Status:	Completed - Case Closed
Status Date:	04/26/1989

PRELIMINARY MAP FINDINGS

Map ID  
 Direction  
 Distance  
 Distance (ft.)Site

EDR ID Number  
 EPA ID Number

Database(s)

**ARTHUR BILLING CONSTRUCTI (Continued)**

**S100178759**

HIST CORTESE:

edr\_fname: ARTHUR BILLING CONSTRUCTI  
 edr\_fadd1: 1112 BROADWAY  
 City,State,Zip: EL CAJON, CA 92021  
 Region: CORTESE  
 Facility County Code: 37  
 Reg By: LTNKA  
 Reg Id: 9UT1041

NOTIFY 65:

Name: ARTHUR BILLINGS CONSTRUCTION  
 Address: 1112 BROADWAY  
 City,State,Zip: EL CAJON, CA 92021-4875  
 Date Reported: Not reported  
 Staff Initials: Not reported  
 Board File Number: Not reported  
 Facility Type: Not reported  
 Discharge Date: Not reported  
 Issue Date: Not reported  
 Incident Description: Not reported  
 Global ID: Not reported  
 Status: Not reported

**32  
 WSW  
 1/2-1  
 0.900 mi.  
 4750 ft.**

**PRECISION PLATING, INC.  
 1488 PIONEER WAY #12  
 EL CAJON, CA 92020**

**ENVIROSTOR S110494179  
 N/A**

ENVIROSTOR:

Name: PRECISION PLATING, INC.  
 Address: 1488 PIONEER WAY #12  
 City,State,Zip: EL CAJON, CA 92020  
 Facility ID: 71003795  
 Status: Inactive - Needs Evaluation  
 Status Date: Not reported  
 Site Code: Not reported  
 Site Type: Tiered Permit  
 Site Type Detailed: Tiered Permit  
 Acres: Not reported  
 NPL: NO  
 Regulatory Agencies: NONE SPECIFIED  
 Lead Agency: NONE SPECIFIED  
 Program Manager: Not reported  
 Supervisor: Not reported  
 Division Branch: Cleanup Cypress  
 Assembly: Not reported  
 Senate: Not reported  
 Special Program: Not reported  
 Restricted Use: NO  
 Site Mgmt Req: NONE SPECIFIED  
 Funding: Not reported  
 Latitude: 32.81546  
 Longitude: -116.9684  
 APN: NONE SPECIFIED  
 Past Use: NONE SPECIFIED  
 Potential COC: NONE SPECIFIED

PRELIMINARY MAP FINDINGS

Map ID  
 Direction  
 Distance  
 Distance (ft.)Site

EDR ID Number  
 EPA ID Number

Database(s)

**PRECISION PLATING, INC. (Continued)**

**S110494179**

Confirmed COC: NONE SPECIFIED  
 Potential Description: NONE SPECIFIED  
 Alias Name: CAD982516437  
 Alias Type: EPA Identification Number  
 Alias Name: 71003795  
 Alias Type: Envirostor ID Number

Completed Info:  
 Completed Area Name: Not reported  
 Completed Sub Area Name: Not reported  
 Completed Document Type: Not reported  
 Completed Date: Not reported  
 Comments: Not reported

Future Area Name: Not reported  
 Future Sub Area Name: Not reported  
 Future Document Type: Not reported  
 Future Due Date: Not reported  
 Schedule Area Name: Not reported  
 Schedule Sub Area Name: Not reported  
 Schedule Document Type: Not reported  
 Schedule Due Date: Not reported  
 Schedule Revised Date: Not reported

**33**  
**West**  
**1/2-1**  
**0.940 mi.**  
**4964 ft.**

**SUN PLUMBING CO. INC**  
**575 CYPRESS LN**  
**EL CAJON, CA 92020**

**CPS-SLIC**  
**Notify 65**  
**SAN DIEGO CO LOP**  
**CERS**

**S100178820**  
**N/A**

CPS-SLIC:  
 Name: SUN PLUMBING CO. INC  
 Address: 575 CYPRESS LN  
 City,State,Zip: EL CAJON, CA 920201607  
 Region: STATE  
**Facility Status: Completed - Case Closed**  
 Status Date: 02/28/1989  
 Global Id: T0608173583  
 Lead Agency: SAN DIEGO COUNTY LOP  
 Lead Agency Case Number: H03518-001  
 Latitude: 32.8166667733024  
 Longitude: -116.968796253204  
 Case Type: Cleanup Program Site  
 Case Worker: Not reported  
 Local Agency: Not reported  
 RB Case Number: Not reported  
 File Location: Local Agency  
 Potential Media Affected: Not reported  
 Potential Contaminants of Concern: Not reported  
 Site History: Not reported

Click here to access the California GeoTracker records for this facility:

NOTIFY 65:  
 Name: TED WHITT PLUMBING COMPANY  
 Address: 575 CYPRESS LANE  
 City,State,Zip: EL CAJON, CA 92020-1607  
 Date Reported: Not reported

PRELIMINARY MAP FINDINGS

Map ID  
Direction  
Distance  
Distance (ft.)Site

EDR ID Number

Database(s) EPA ID Number

**SUN PLUMBING CO. INC (Continued)**

**S100178820**

Staff Initials: Not reported  
Board File Number: Not reported  
Facility Type: Not reported  
Discharge Date: Not reported  
Issue Date: Not reported  
Incident Description: Not reported  
Global ID: Not reported  
Status: Not reported

Count: 1 records

ORPHAN SUMMARY

<u>City</u>	<u>EDR ID</u>	<u>Site Name</u>	<u>Site Address</u>	<u>Zip</u>	<u>Database(s)</u>
EL CAJON	S124673633	BRADLEY APARTMENTS LLC	1059 E BRADLEY AVE UNIT 102 & 202	92021	HAZNET, HWTS

**Bradley Court**

675 E. Bradley Ave,  
El Cajon, CA 92021

Inquiry Number: 6470830.2s

May 26, 2021

# EDR Vapor Encroachment Screen

Prepared using EDR's Vapor Encroachment Worksheet

# TABLE OF CONTENTS

<u>SECTION</u>	<u>PAGE</u>
Executive Summary .....	ES1
Primary Map .....	2
Secondary Map .....	3
Map Findings .....	4
Record Sources and Currency .....	GR-1

***Thank you for your business.***  
 Please contact EDR at 1-800-352-0050  
 with any questions or comments.

### Disclaimer - Copyright and Trademark Notice

The EDR Vapor Encroachment Worksheet enables EDR's customers to make certain online modifications that effects maps, text and calculations contained in this Report. As a result, maps, text and calculations contained in this Report may have been so modified. EDR has not taken any action to verify any such modifications, and this report and the findings set forth herein must be read in light of this fact. Environmental Data Resources shall not be responsible for any customer's decision to include or not include in any final report any records determined to be within the relevant minimum search distances.

This report contains information obtained from a variety of public and other sources reasonably available to Environmental Data Resources, Inc. It cannot be concluded from this Report that coverage information for the target and surrounding properties does not exist from other sources. **NO WARRANTY EXPRESSED OR IMPLIED, IS MADE WHATSOEVER IN CONNECTION WITH THIS REPORT. ENVIRONMENTAL DATA RESOURCES, INC. SPECIFICALLY DISCLAIMS THE MAKING OF ANY SUCH WARRANTIES, INCLUDING WITHOUT LIMITATION, MERCHANTABILITY OR FITNESS FOR A PARTICULAR USE OR PURPOSE. ALL RISK IS ASSUMED BY THE USER. IN NO EVENT SHALL ENVIRONMENTAL DATA RESOURCES, INC. BE LIABLE TO ANYONE, WHETHER ARISING OUT OF ERRORS OR OMISSIONS, NEGLIGENCE, ACCIDENT OR ANY OTHER CAUSE, FOR ANY LOSS OR DAMAGE, INCLUDING, WITHOUT LIMITATION, SPECIAL, INCIDENTAL, CONSEQUENTIAL, OR EXEMPLARY DAMAGES. ANY LIABILITY ON THE PART OF ENVIRONMENTAL DATA RESOURCES, INC. IS STRICTLY LIMITED TO A REFUND OF THE AMOUNT PAID FOR THIS REPORT.**

Purchaser accepts this report "AS IS". Any analyses, estimates, ratings, or risk codes provided in this report are provided for illustrative purposes only, and are not intended to provide, nor should they be interpreted as providing any facts regarding, or prediction or forecast of, any environmental risk for any property. Only a Phase I Environmental Site Assessment performed by an environmental professional can produce information regarding the environmental risk for any property. Additionally, the information provided in this Report is not to be construed as legal advice.

Copyright 2021 by Environmental Data Resources, Inc. All rights reserved. Reproduction in any media or format, in whole or in part, of any report or map of Environmental Data Resources, Inc., or its affiliates, is prohibited without prior written permission.

EDR and its logos (including Sanborn and Sanborn Map) are trademarks of Environmental Data Resources, Inc. or its affiliates. All other trademarks used herein are the property of their respective owners.



## EXECUTIVE SUMMARY

A search of available environmental records was conducted by EDR. The report was designed to assist parties seeking to meet the search requirements of the ASTM Standard Practice for Assessment of Vapor Encroachment into Structures on Property Involved in Real Estate Transactions (E 2600).

<b>STANDARD ENVIRONMENTAL RECORDS</b>	<b>Default Area of Concern (Miles)*</b>	<b>property</b>	<b>1/10</b>	<b>&gt; 1/10</b>
Federal NPL site list	1.0	0	0	0
Federal Delisted NPL site list	1.0	0	0	0
Federal CERCLIS list	0.5	0	0	0
Federal CERCLIS NFRAP site list	0.5	0	0	0
Federal RCRA CORRACTS facilities list	1.0	0	0	0
Federal RCRA non-CORRACTS TSD facilities list	0.5	0	0	0
Federal RCRA generators list	0.25	0	0	0
Federal institutional controls / engineering controls registries	0.5	0	0	0
Federal ERNS list	0.001	0	0	-
State- and tribal - equivalent NPL	1.0	0	0	0
State- and tribal - equivalent CERCLIS	1.0	0	0	0
State and tribal landfill and/or solid waste disposal site lists	0.5	0	0	0
State and tribal leaking storage tank lists	0.5	0	1	0
State and tribal registered storage tank lists	0.25	0	0	0
State and tribal institutional control / engineering control registries	not searched	-	-	-
State and tribal voluntary cleanup sites	0.5	0	0	0
State and tribal Brownfields sites	0.5	0	0	0

### ADDITIONAL ENVIRONMENTAL RECORDS

Local Brownfield lists	0.5	0	0	0
Local Lists of Landfill / Solid Waste Disposal Sites	0.5	0	0	0
Local Lists of Hazardous waste / Contaminated Sites	1.0	1	1	0
Local Lists of Registered Storage Tanks	0.25	0	1	0
Local Land Records	0.5	0	0	0
Records of Emergency Release Reports	0.5	0	0	0
Other Ascertainable Records	1.0	3	2	0

### EDR HIGH RISK HISTORICAL RECORDS

EDR Exclusive Records	1.0	0	1	0
Exclusive Recovered Govt. Archives	0.001	0	0	-

## EXECUTIVE SUMMARY

### EDR RECOVERED GOVERNMENT ARCHIVES

EDR Exclusive Records	1.0	0	1	0
Exclusive Recovered Govt. Archives	0.001	0	0	-

\*The Default Area of Concern may be adjusted by the environmental professional using experience and professional judgement. Each category may include several databases, and each database may have a different distance. A list of individual databases is provided at the back of this report.

# EXECUTIVE SUMMARY

## TARGET PROPERTY INFORMATION

### ADDRESS

BRADLEY COURT  
675 E. BRADLEY AVE,  
EL CAJON, CA 92021

### COORDINATES

Latitude (North): 32.818273 - 32° 49' 5.777893"  
Longitude (West): 116.952243 - 116° 57' 8.063965"  
Elevation: 450 ft. above sea level

## TARGET PROPERTY SEARCH RESULTS

The target property was identified in the following records.

### Site

BRADLEY COURT  
675 E BRADLEY AV  
EL CAJON, CA 92021

BRADLEY COURT  
675 E BRADLEY AVE  
EL CAJON, CA 92021-3110

BRADLEY COURT  
675 E BRADLEY AVE  
EL CAJON, CA 92021

### Database(s)

CERS  
CERS HAZ WASTE  
San Diego Co. HMMD  
Record ID: DEH2002-HUPFP-114226  
Record ID:

HWTS

RCRA NonGen / NLR

### FINDS

Registry ID:: 110066333863

### ECHO

Registry ID: 110066333863

# EXECUTIVE SUMMARY

## SEARCH RESULTS

Unmappable (orphan) sites are not considered in the foregoing analysis.

## STANDARD ENVIRONMENTAL RECORDS

<u>Name</u>	<u>Address</u>	<u>Dist/Dir</u>	<u>Map ID</u>	<u>Page</u>
PRICE MANAGEMENT CIWQS: CIWQS HIST CORTESE: HIST CORTESE ENF: ENF CERS: CERS LUST: LUST San Diego Co. HMMD: SAN DIEGO CO. HMMD SAN DIEGO CO. SAM: SAN DIEGO CO. SAM Cortese: CORTESE	725 E BRADLEY AV	<1/10 NE	◆ B6	9

## ADDITIONAL ENVIRONMENTAL RECORDS

<u>Name</u>	<u>Address</u>	<u>Dist/Dir</u>	<u>Map ID</u>	<u>Page</u>
BRADLEY COURT CERS: CERS CERS HAZ WASTE: CERS HAZ WASTE San Diego Co. HMMD: SAN DIEGO CO. HMMD HWTS: HWTS	675 E BRADLEY AV	Property	▲ A1	8
BRADLEY COURT RCRA NonGen / NLR: RCRA NonGen / NLR	675 E BRADLEY AVE	Property	▲ A2	8
BRADLEY COURT FINDS: FINDS ECHO: ECHO	675 E BRADLEY AVE	Property	▲ A3	8
PRICE MANAGEMENT SAN DIEGO CO LOP: SAN DIEGO CO LOP SWEEPS UST: SWEEPS UST	725 E BRADLEY AVE	<1/10 NE	◆ B5	9
PRICE MANAGEMENT CIWQS: CIWQS HIST CORTESE: HIST CORTESE ENF: ENF CERS: CERS LUST: LUST San Diego Co. HMMD: SAN DIEGO CO. HMMD SAN DIEGO CO. SAM: SAN DIEGO CO. SAM Cortese: CORTESE	725 E BRADLEY AV	<1/10 NE	◆ B6	9

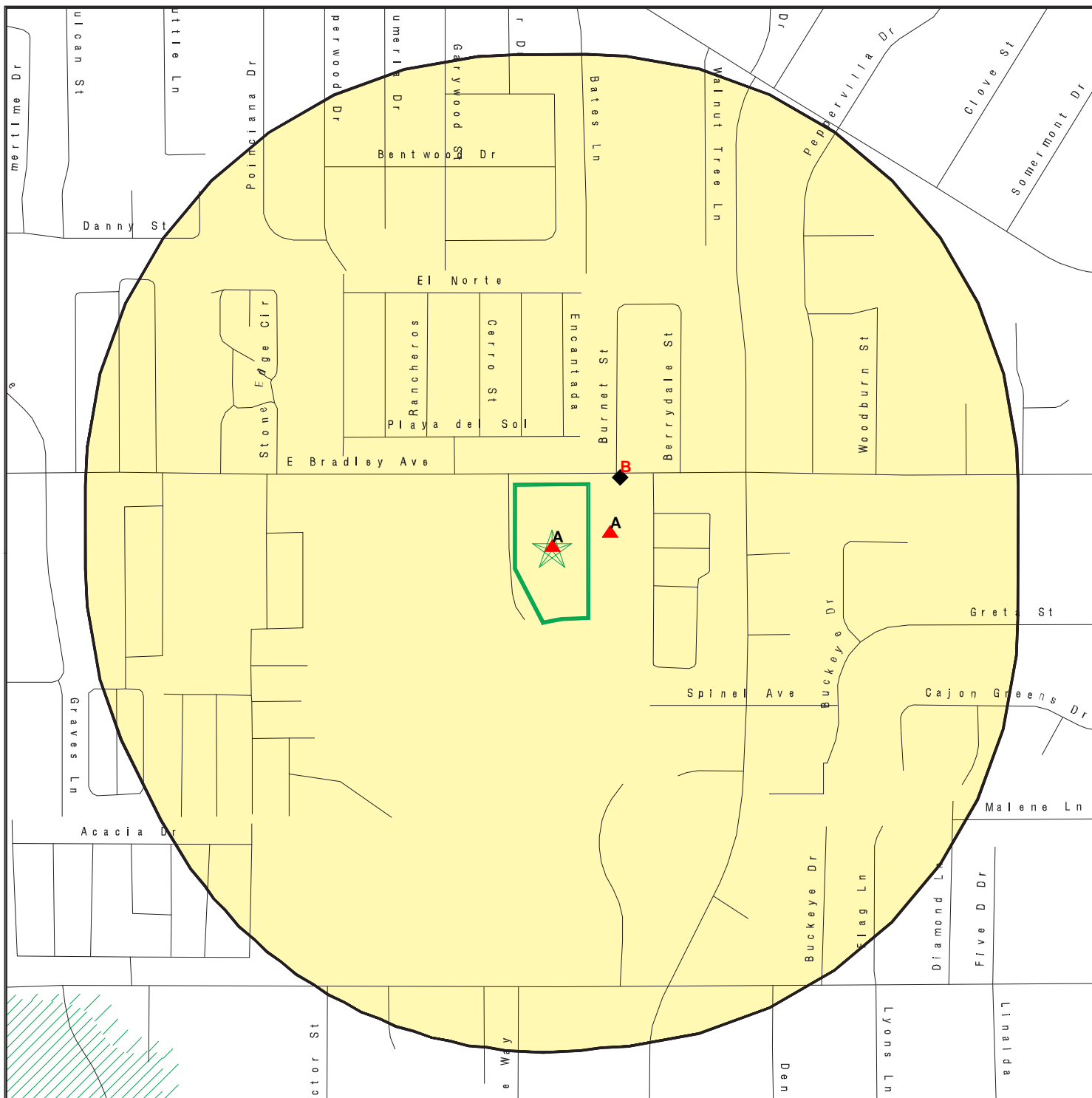
## EDR HIGH RISK HISTORICAL RECORDS

<u>Name</u>	<u>Address</u>	<u>Dist/Dir</u>	<u>Map ID</u>	<u>Page</u>
BRADLEY WASH & GAS EDR Hist Auto: EDR Hist Auto	723 E BRADLEY	<1/10 ENE	▲ A4	8

## EDR RECOVERED GOVERNMENT ARCHIVES

<u>Name</u>	<u>Address</u>	<u>Dist/Dir</u>	<u>Map ID</u>	<u>Page</u>
Not Reported				

# PRIMARY MAP - 6470830.2S



Target Property

Sites at elevations higher than or equal to the target property

Sites at elevations lower than the target property

Manufactured Gas Plants

National Priority List Sites

Dept. Defense Sites

Indian Reservations BIA

Special Flood Hazard Area (1%)

0.2% Annual Chance Flood Hazard

Areas of Concern

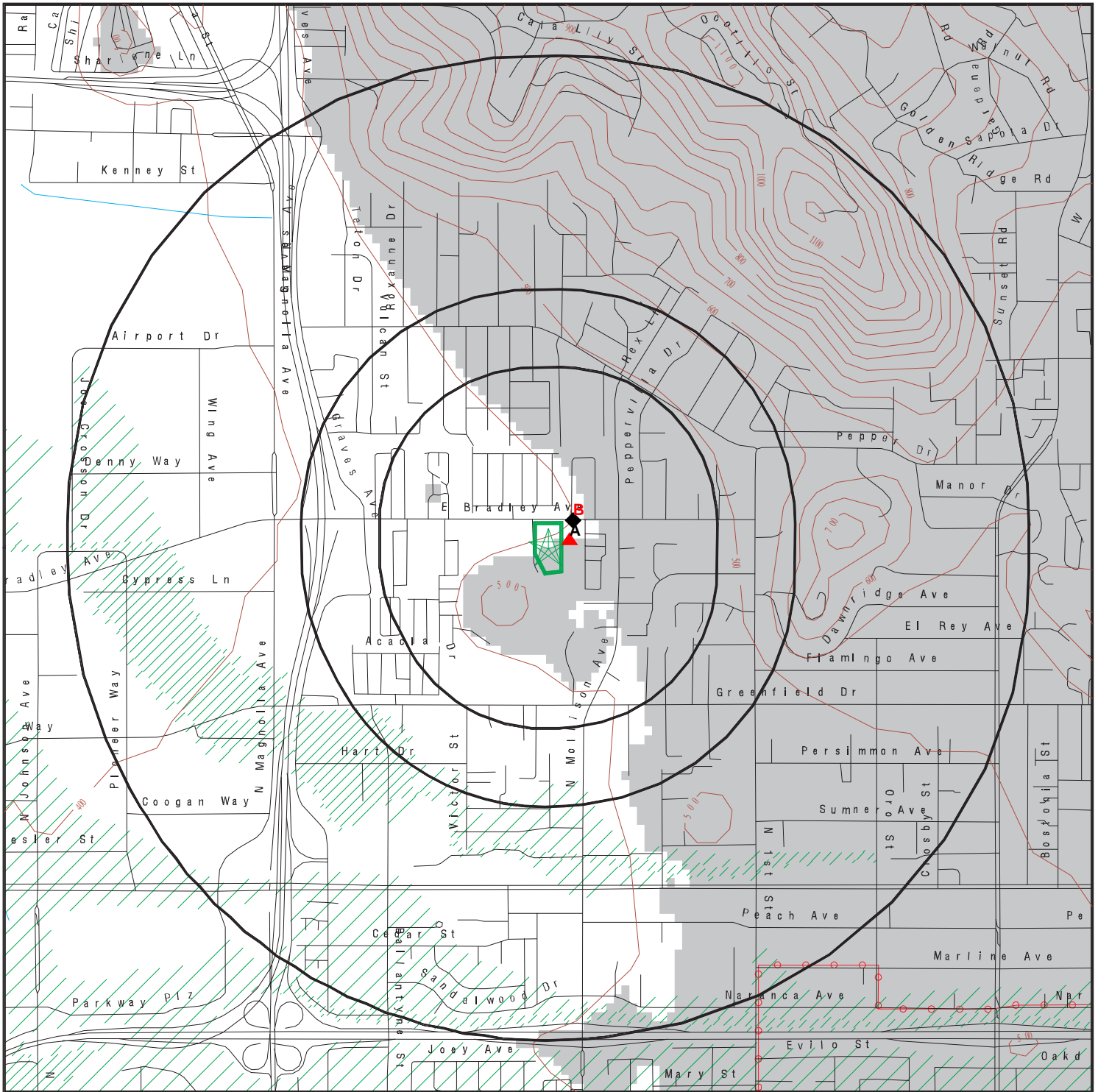


This report includes Interactive Map Layers to display and/or hide map information. The legend includes only those icons for the default map view.

SITE NAME: Bradley Court  
 ADDRESS: 675 E. Bradley Ave,  
 El Cajon CA 92021  
 LAT/LONG: 32.818273 / 116.952243

CLIENT: GeoSoils, Inc.  
 CONTACT: John Franklin  
 INQUIRY #: 6470830.2s  
 DATE: April 28, 2021 4:16 pm

# SECONDARY MAP - 6470830.2S



- Target Property
- Sites at elevations higher than or equal to the target property
- Sites at elevations lower than the target property
- Manufactured Gas Plants
- National Priority List Sites
- Dept. Defense Sites

- Indian Reservations BIA
- Power transmission lines
- Special Flood Hazard Area (1%)
- 0.2% Annual Chance Flood Hazard

- Upgradient Area
- Areas of Concern



This report includes Interactive Map Layers to display and/or hide map information. The legend includes only those icons for the default map view.

SITE NAME: Bradley Court  
 ADDRESS: 675 E. Bradley Ave,  
 El Cajon CA 92021  
 LAT/LONG: 32.818273 / 116.952243

CLIENT: GeoSoils, Inc.  
 CONTACT: John Franklin  
 INQUIRY #: 6470830.2s  
 DATE: April 28, 2021 4:12 pm

MAP FINDINGS

LEGEND

FACILITY NAME FACILITY ADDRESS, CITY, ST, ZIP		EDR SITE ID NUMBER
◆ MAP ID#	Direction Distance Range (Distance feet / miles)	ASTM 2600 Record Sources found in this report. Each database searched has been assigned to one or more categories. For detailed information about categorization, see the section of the report Records Searched and Currency.
	Relative Elevation Feet Above Sea Level	
<b>Worksheet:</b>		
<b>Comments:</b> Comments may be added on the online Vapor Encroachment Worksheet.		

DATABASE ACRONYM: Applicable categories (A hoverbox with database description).

BRADLEY COURT 675 E BRADLEY AV, EL CAJON, CA, 92021		S112135943
▲ A1	Target Property	Local Lists of Hazardous waste / Contaminated Sites Other Ascertainable Records
	450 ft. Above Sea Level	

**Worksheet:**

BRADLEY COURT 675 E BRADLEY AVE, EL CAJON, CA, 92021-3110		1026491790
▲ A2	Target Property	Other Ascertainable Records
	450 ft. Above Sea Level	

**Worksheet:**

BRADLEY COURT 675 E BRADLEY AVE, EL CAJON, CA, 92021		1023338116
▲ A3	Target Property	Other Ascertainable Records
	450 ft. Above Sea Level	

**Worksheet:**

BRADLEY WASH & GAS 723 E BRADLEY, EL CAJON, CA, 92020		1020824450
▲ A4	ENE <1/10 (87 ft. / 0.017 mi.)	EDR Exclusive Records
	6 ft. Higher Elevation 456 ft. Above Sea Level	

**Worksheet:**

MAP FINDINGS

PRICE MANAGEMENT 725 E BRADLEY AVE, EL CAJON, CA, 92021			S106930888
◆ B5	NE <1/10	(131 ft. / 0.025 mi.)	Local Lists of Registered Storage Tanks Other Ascertainable Records
	2 ft. Lower Elevation	448 ft. Above Sea Level	

**Worksheet:**

PRICE MANAGEMENT 725 E BRADLEY AV, EL CAJON, CA, 920213111			S100733074
◆ B6	NE <1/10	(131 ft. / 0.025 mi.)	State and tribal leaking storage tank lists Local Lists of Hazardous waste / Contaminated Sites Other Ascertainable Records
	2 ft. Lower Elevation	448 ft. Above Sea Level	

**Worksheet:**



## GOVERNMENT RECORDS SEARCHED / DATA CURRENCY TRACKING

St	Acronym	Full Name	Government Agency	Gov Date	Arvl. Date	Active Date
<b>ENVIRONMENTAL RECORDS</b>						
<b>Federal NPL site list</b>						
US	NPL	National Priority List	EPA	12/30/2020	01/14/2021	02/09/2021
US	Proposed NPL	Proposed National Priority List Sites	EPA	12/30/2020	01/14/2021	02/09/2021
US	NPL LIENS	Federal Superfund Liens	EPA	10/15/1991	02/02/1994	03/30/1994
<b>Federal CERCLIS list</b>						
US	SEMS	Superfund Enterprise Management System	EPA	12/30/2020	01/14/2021	02/18/2021
<b>Federal RCRA CORRACTS facilities list</b>						
US	CORRACTS	Corrective Action Report	EPA	12/14/2020	12/17/2020	12/22/2020
<b>Federal RCRA TSD facilities list</b>						
US	RCRA-TSDF	RCRA - Treatment, Storage and Disposal	Environmental Protection Agency	12/14/2020	12/17/2020	12/22/2020
<b>Federal RCRA generators list</b>						
US	RCRA-LQG	RCRA - Large Quantity Generators	Environmental Protection Agency	12/14/2020	12/17/2020	12/22/2020
US	RCRA-SQG	RCRA - Small Quantity Generators	Environmental Protection Agency	12/14/2020	12/17/2020	12/22/2020
US	RCRA-VSQG	RCRA - Very Small Quantity Generators (Formerly Conditionall	Environmental Protection Agency	12/14/2020	12/17/2020	12/22/2020
<b>Federal institutional controls / engineering controls registries</b>						
US	LUCIS	Land Use Control Information System	Department of the Navy	02/09/2021	02/11/2021	03/22/2021
US	US ENG CONTROLS	Engineering Controls Sites List	Environmental Protection Agency	10/28/2020	11/05/2020	11/18/2020
US	US INST CONTROLS	Institutional Controls Sites List	Environmental Protection Agency	10/28/2020	11/05/2020	11/18/2020
<b>Federal ERNS list</b>						
US	ERNS	Emergency Response Notification System	National Response Center, United States Coast	12/14/2020	12/15/2020	12/22/2020
<b>State and tribal - equivalent NPL</b>						
CA	RESPONSE	State Response Sites	Department of Toxic Substances Control	01/25/2021	01/26/2021	04/13/2021
<b>State and tribal - equivalent CERCLIS</b>						
CA	ENVIROSTOR	EnviroStor Database	Department of Toxic Substances Control	01/25/2021	01/26/2021	04/13/2021
<b>State and tribal landfill / solid waste disposal</b>						
CA	SWF/LF (SWIS)	Solid Waste Information System	Department of Resources Recycling and Recover	11/09/2020	11/10/2020	01/14/2021
<b>State and tribal leaking storage tank lists</b>						
CA	LUST	Leaking Underground Fuel Tank Report (GEOTRACKER)	State Water Resources Control Board	03/08/2021	03/09/2021	03/30/2021
CA	LUST REG 4	Underground Storage Tank Leak List	California Regional Water Quality Control Boa	09/07/2004	09/07/2004	10/12/2004
CA	LUST REG 3	Leaking Underground Storage Tank Database	California Regional Water Quality Control Boa	05/19/2003	05/19/2003	06/02/2003
CA	LUST REG 2	Fuel Leak List	California Regional Water Quality Control Boa	09/30/2004	10/20/2004	11/19/2004
CA	LUST REG 1	Active Toxic Site Investigation	California Regional Water Quality Control Boa	02/01/2001	02/28/2001	03/29/2001
CA	LUST REG 6V	Leaking Underground Storage Tank Case Listing	California Regional Water Quality Control Boa	06/07/2005	06/07/2005	06/29/2005
CA	LUST REG 6L	Leaking Underground Storage Tank Case Listing	California Regional Water Quality Control Boa	09/09/2003	09/10/2003	10/07/2003

## GOVERNMENT RECORDS SEARCHED / DATA CURRENCY TRACKING

St	Acronym	Full Name	Government Agency	Gov Date	Arvl. Date	Active Date
CA	LUST REG 7	Leaking Underground Storage Tank Case Listing	California Regional Water Quality Control Boa	02/26/2004	02/26/2004	03/24/2004
CA	LUST REG 8	Leaking Underground Storage Tanks	California Regional Water Quality Control Boa	02/14/2005	02/15/2005	03/28/2005
CA	LUST REG 9	Leaking Underground Storage Tank Report	California Regional Water Quality Control Boa	03/01/2001	04/23/2001	05/21/2001
CA	LUST REG 5	Leaking Underground Storage Tank Database	California Regional Water Quality Control Boa	07/01/2008	07/22/2008	07/31/2008
US	INDIAN LUST R10	Leaking Underground Storage Tanks on Indian Land	EPA Region 10	11/12/2020	12/16/2020	03/12/2021
US	INDIAN LUST R5	Leaking Underground Storage Tanks on Indian Land	EPA, Region 5	10/07/2020	12/16/2020	03/12/2021
US	INDIAN LUST R9	Leaking Underground Storage Tanks on Indian Land	Environmental Protection Agency	10/01/2020	12/16/2020	03/12/2021
US	INDIAN LUST R8	Leaking Underground Storage Tanks on Indian Land	EPA Region 8	10/09/2020	12/16/2020	03/12/2021
US	INDIAN LUST R7	Leaking Underground Storage Tanks on Indian Land	EPA Region 7	09/30/2020	12/22/2020	03/12/2021
US	INDIAN LUST R4	Leaking Underground Storage Tanks on Indian Land	EPA Region 4	10/02/2020	12/18/2020	03/12/2021
US	INDIAN LUST R1	Leaking Underground Storage Tanks on Indian Land	EPA Region 1	10/01/2020	12/16/2020	03/12/2021
US	INDIAN LUST R6	Leaking Underground Storage Tanks on Indian Land	EPA Region 6	04/08/2020	05/20/2020	08/12/2020
CA	CPS-SLIC	Statewide SLIC Cases (GEOTRACKER)	State Water Resources Control Board	03/08/2021	03/09/2021	03/30/2021
CA	SLIC REG 1	Active Toxic Site Investigations	California Regional Water Quality Control Boa	04/03/2003	04/07/2003	04/25/2003
CA	SLIC REG 2	Spills, Leaks, Investigation & Cleanup Cost Recovery Listing	Regional Water Quality Control Board San Fran	09/30/2004	10/20/2004	11/19/2004
CA	SLIC REG 3	Spills, Leaks, Investigation & Cleanup Cost Recovery Listing	California Regional Water Quality Control Boa	05/18/2006	05/18/2006	06/15/2006
CA	SLIC REG 4	Spills, Leaks, Investigation & Cleanup Cost Recovery Listing	Region Water Quality Control Board Los Angele	11/17/2004	11/18/2004	01/04/2005
CA	SLIC REG 5	Spills, Leaks, Investigation & Cleanup Cost Recovery Listing	Regional Water Quality Control Board Central	04/01/2005	04/05/2005	04/21/2005
CA	SLIC REG 6V	Spills, Leaks, Investigation & Cleanup Cost Recovery Listing	Regional Water Quality Control Board, Victorv	05/24/2005	05/25/2005	06/16/2005
CA	SLIC REG 6L	SLIC Sites	California Regional Water Quality Control Boa	09/07/2004	09/07/2004	10/12/2004
CA	SLIC REG 7	SLIC List	California Regional Quality Control Board, Co	11/24/2004	11/29/2004	01/04/2005
CA	SLIC REG 8	Spills, Leaks, Investigation & Cleanup Cost Recovery Listing	California Region Water Quality Control Board	04/03/2008	04/03/2008	04/14/2008
CA	SLIC REG 9	Spills, Leaks, Investigation & Cleanup Cost Recovery Listing	California Regional Water Quality Control Boa	09/10/2007	09/11/2007	09/28/2007
<b>State and tribal registered storage tank lists</b>						
CA	UST	Active UST Facilities	SWRCB	03/08/2021	03/09/2021	03/31/2021
CA	UST CLOSURE	Proposed Closure of Underground Storage Tank (UST) Cases	State Water Resources Control Board	03/05/2021	03/09/2021	04/01/2021
CA	MILITARY UST SITES	Military UST Sites (GEOTRACKER)	State Water Resources Control Board	03/08/2021	03/09/2021	03/30/2021
CA	AST	Aboveground Petroleum Storage Tank Facilities	California Environmental Protection Agency	07/06/2016	07/12/2016	09/19/2016
US	INDIAN UST R1	Underground Storage Tanks on Indian Land	EPA, Region 1	10/01/2020	12/16/2020	03/12/2021
US	INDIAN UST R4	Underground Storage Tanks on Indian Land	EPA Region 4	10/02/2020	12/18/2020	03/12/2021
US	INDIAN UST R10	Underground Storage Tanks on Indian Land	EPA Region 10	11/12/2020	12/16/2020	03/12/2021
US	INDIAN UST R6	Underground Storage Tanks on Indian Land	EPA Region 6	04/08/2020	05/20/2020	08/12/2020
US	INDIAN UST R8	Underground Storage Tanks on Indian Land	EPA Region 8	10/09/2020	12/16/2020	03/12/2021
US	INDIAN UST R9	Underground Storage Tanks on Indian Land	EPA Region 9	10/01/2020	12/16/2020	03/12/2021
US	INDIAN UST R7	Underground Storage Tanks on Indian Land	EPA Region 7	09/30/2020	12/22/2020	03/12/2021
US	INDIAN UST R5	Underground Storage Tanks on Indian Land	EPA Region 5	10/07/2020	12/16/2020	03/12/2021
US	FEMA UST	Underground Storage Tank Listing	FEMA	01/29/2021	02/17/2021	03/22/2021
<b>State and tribal voluntary cleanup sites</b>						
US	INDIAN VCP R1	Voluntary Cleanup Priority Listing	EPA, Region 1	07/27/2015	09/29/2015	02/18/2016
US	INDIAN VCP R7	Voluntary Cleanup Priority Lisiting	EPA, Region 7	03/20/2008	04/22/2008	05/19/2008
CA	VCP	Voluntary Cleanup Program Properties	Department of Toxic Substances Control	01/25/2021	01/26/2021	04/13/2021

# GOVERNMENT RECORDS SEARCHED / DATA CURRENCY TRACKING

St	Acronym	Full Name	Government Agency	Gov Date	Arvl. Date	Active Date
<b>State and tribal Brownfields sites</b>						
CA	BROWNFIELDS	Considered Brownfields Sites Listing	State Water Resources Control Board	12/17/2020	12/17/2020	03/09/2021
<b>Other Records</b>						
US	CONSENT	Superfund (CERCLA) Consent Decrees	Department of Justice, Consent Decree Library	12/31/2020	01/13/2021	03/22/2021
US	ROD	Records Of Decision	EPA	12/30/2020	01/14/2021	02/18/2021
US	LIENS 2	CERCLA Lien Information	Environmental Protection Agency	12/30/2020	01/14/2021	02/18/2021
CA	HIST CAL-SITES	Calsites Database	Department of Toxic Substance Control	08/08/2005	08/03/2006	08/24/2006
US	DEBRIS REGION 9	Torres Martinez Reservation Illegal Dump Site Locations	EPA, Region 9	01/12/2009	05/07/2009	09/21/2009
CA	SWRCY	Recycler Database	Department of Conservation	03/09/2021	03/09/2021	03/31/2021
CA	CA FID UST	Facility Inventory Database	California Environmental Protection Agency	10/31/1994	09/05/1995	09/23/1995
CA	HIST UST	Hazardous Substance Storage Container Database	State Water Resources Control Board	10/15/1990	01/25/1991	02/12/1991
CA	SAN FRANCISCO AST	Aboveground Storage Tank Site Listing	San Francisco County Department of Public Hea	11/05/2020	11/06/2020	01/26/2021
CA	SWEEPS UST	SWEEPS UST Listing	State Water Resources Control Board	06/01/1994	07/07/2005	08/11/2005
US	LEAD SMELTER 1	Lead Smelter Sites	Environmental Protection Agency	12/30/2020	01/14/2021	02/09/2021
US	2020 COR ACTION	2020 Corrective Action Program List	Environmental Protection Agency	09/30/2017	05/08/2018	07/20/2018
US	LEAD SMELTER 2	Lead Smelter Sites	American Journal of Public Health	04/05/2001	10/27/2010	12/02/2010
US	COAL ASH DOE	Steam-Electric Plant Operation Data	Department of Energy	12/31/2019	12/01/2020	02/09/2021
US	PCB TRANSFORMER	PCB Transformer Registration Database	Environmental Protection Agency	09/13/2019	11/06/2019	02/10/2020
US	COAL ASH EPA	Coal Combustion Residues Surface Impoundments List	Environmental Protection Agency	01/12/2017	03/05/2019	11/11/2019
US	SCRD DRYCLEANERS	State Coalition for Remediation of Drycleaners Listing	Environmental Protection Agency	01/01/2017	02/03/2017	04/07/2017
US	US AIRS (AFS)	Aerometric Information Retrieval System Facility Subsystem (	EPA	10/12/2016	10/26/2016	02/03/2017
US	US AIRS MINOR	Air Facility System Data	EPA	10/12/2016	10/26/2016	02/03/2017
US	US FIN ASSUR	Financial Assurance Information	Environmental Protection Agency	12/14/2020	12/17/2020	03/12/2021
US	EPA WATCH LIST	EPA WATCH LIST	Environmental Protection Agency	08/30/2013	03/21/2014	06/17/2014
US	FUSRAP	Formerly Utilized Sites Remedial Action Program	Department of Energy	08/08/2017	09/11/2018	09/14/2018
US	US HIST CDL	National Clandestine Laboratory Register	Drug Enforcement Administration	12/07/2020	12/09/2020	03/02/2021
US	Delisted NPL	National Priority List Deletions	EPA	12/30/2020	01/14/2021	02/09/2021
US	SEMS-ARCHIVE	Superfund Enterprise Management System Archive	EPA	12/30/2020	01/14/2021	02/18/2021
US	RCRA NonGen / NLR	RCRA - Non Generators / No Longer Regulated	Environmental Protection Agency	12/14/2020	12/17/2020	12/22/2020
US	HMIRS	Hazardous Materials Information Reporting System	U.S. Department of Transportation	12/16/2020	12/17/2020	03/12/2021
US	DOT OPS	Incident and Accident Data	Department of Transportation, Office of Pipeli	01/02/2020	01/28/2020	04/17/2020
US	US CDL	Clandestine Drug Labs	Drug Enforcement Administration	12/07/2020	12/09/2020	03/02/2021
US	US BROWNFIELDS	A Listing of Brownfields Sites	Environmental Protection Agency	12/11/2020	12/11/2020	03/02/2021
US	DOD	Department of Defense Sites	USGS	12/31/2005	11/10/2006	01/11/2007
US	FEDLAND	Federal and Indian Lands	U.S. Geological Survey	04/02/2018	04/11/2018	11/06/2019
US	FUDS	Formerly Used Defense Sites	U.S. Army Corps of Engineers	02/11/2021	02/17/2021	04/05/2021
US	UMTRA	Uranium Mill Tailings Sites	Department of Energy	08/30/2019	11/15/2019	01/28/2020
US	ODI	Open Dump Inventory	Environmental Protection Agency	06/30/1985	08/09/2004	09/17/2004
US	MINES VIOLATIONS	MSHA Violation Assessment Data	DOL, Mine Safety & Health Admi	11/24/2020	11/30/2020	01/25/2021
US	US MINES	Mines Master Index File	Department of Labor, Mine Safety and Health A	11/03/2020	11/23/2020	01/25/2021
US	US MINES 2	Ferrous and Nonferrous Metal Mines Database Listing	USGS	05/06/2020	05/27/2020	08/13/2020
US	US MINES 3	Active Mines & Mineral Plants Database Listing	USGS	04/14/2011	06/08/2011	09/13/2011
US	PRP	Potentially Responsible Parties	EPA	12/30/2020	01/14/2021	03/05/2021
US	TRIS	Toxic Chemical Release Inventory System	EPA	12/31/2018	08/14/2020	11/04/2020
US	TSCA	Toxic Substances Control Act	EPA	12/31/2016	06/17/2020	09/10/2020

## GOVERNMENT RECORDS SEARCHED / DATA CURRENCY TRACKING

St	Acronym	Full Name	Government Agency	Gov Date	Arvl. Date	Active Date
US	FTTS	FIFRA/ TSCA Tracking System - FIFRA (Federal Insecticide, Fu	EPA/Office of Prevention, Pesticides and Toxi	04/09/2009	04/16/2009	05/11/2009
US	FTTS INSP	FIFRA/ TSCA Tracking System - FIFRA (Federal Insecticide, Fu	EPA	04/09/2009	04/16/2009	05/11/2009
US	HIST FTTS	FIFRA/TSCA Tracking System Administrative Case Listing	Environmental Protection Agency	10/19/2006	03/01/2007	04/10/2007
US	HIST FTTS INSP	FIFRA/TSCA Tracking System Inspection & Enforcement Case Lis	Environmental Protection Agency	10/19/2006	03/01/2007	04/10/2007
US	SSTS	Section 7 Tracking Systems	EPA	01/20/2021	01/21/2021	03/22/2021
US	ICIS	Integrated Compliance Information System	Environmental Protection Agency	11/18/2016	11/23/2016	02/10/2017
US	PADS	PCB Activity Database System	EPA	11/19/2020	01/08/2021	03/22/2021
US	MLTS	Material Licensing Tracking System	Nuclear Regulatory Commission	08/05/2020	08/10/2020	10/08/2020
US	RADINFO	Radiation Information Database	Environmental Protection Agency	07/01/2019	07/01/2019	09/23/2019
US	FINDS	Facility Index System/Facility Registry System	EPA	02/03/2021	03/03/2021	04/05/2021
US	RAATS	RCRA Administrative Action Tracking System	EPA	04/17/1995	07/03/1995	08/07/1995
US	RMP	Risk Management Plans	Environmental Protection Agency	11/02/2020	11/12/2020	01/25/2021
US	BRS	Biennial Reporting System	EPA/NTIS	12/31/2017	06/22/2020	11/20/2020
US	PWS	Public Water System Data	EPA	12/17/2013	01/09/2014	10/15/2014
US	INDIAN RESERV	Indian Reservations	USGS	12/31/2014	07/14/2015	01/10/2017
US	INDIAN ODI	Report on the Status of Open Dumps on Indian Lands	Environmental Protection Agency	12/31/1998	12/03/2007	01/24/2008
US	IHS OPEN DUMPS	Open Dumps on Indian Land	Department of Health & Human Serivces, Indian	04/01/2014	08/06/2014	01/29/2015
US	ABANDONED MINES	Abandoned Mines	Department of Interior	12/11/2020	12/11/2020	03/02/2021
CA	CA BOND EXP. PLAN	Bond Expenditure Plan	Department of Health Services	01/01/1989	07/27/1994	08/02/1994
CA	CDL	Clandestine Drug Labs	Department of Toxic Substances Control	12/31/2019	01/20/2021	04/08/2021
CA	CHMIRS	California Hazardous Material Incident Report System	Office of Emergency Services	12/31/2020	01/20/2021	04/08/2021
CA	CORTESE	"Cortese" Hazardous Waste & Substances Sites List	CAL EPA/Office of Emergency Information	12/17/2020	12/17/2020	03/09/2021
CA	CUPA LIVERMORE-PLEASANTON	CUPA Facility Listing	Livermore-Pleasanton Fire Department	05/01/2019	05/14/2019	07/17/2019
CA	DEED	Deed Restriction Listing	DTSC and SWRCB	11/30/2020	12/01/2020	02/12/2021
CA	DRYCLEAN AVAQMD	Antelope Valley Air Quality Management District Drycleaner L	Antelope Valley Air Quality Management Distri	11/23/2020	11/24/2020	02/10/2021
CA	DRYCLEANERS	Cleaner Facilities	Department of Toxic Substance Control	11/23/2020	11/25/2020	02/10/2021
CA	DRYCLEAN SOUTH COAST	South Coast Air Quality Management District Drycleaner Listi	South Coast Air Quality Management District	11/17/2020	11/18/2020	02/04/2021
CA	EMI	Emissions Inventory Data	California Air Resources Board	12/31/2018	06/16/2020	08/28/2020
CA	ENF	Enforcement Action Listing	State Water Resouruces Control Board	12/31/2020	01/20/2021	04/09/2021
CA	Financial Assurance 1	Financial Assurance Information Listing	Department of Toxic Substances Control	01/25/2021	01/26/2021	04/13/2021
CA	Financial Assurance 2	Financial Assurance Information Listing	California Integrated Waste Management Board	11/12/2020	11/13/2020	01/29/2021
CA	HAULERS	Registered Waste Tire Haulers Listing	Integrated Waste Management Board	11/23/2020	11/23/2020	02/08/2021
CA	HAZNET	Facility and Manifest Data	California Environmental Protection Agency	12/31/2019	04/15/2020	07/02/2020
CA	HIST CORTESE	Hazardous Waste & Substance Site List	Department of Toxic Substances Control	04/01/2001	01/22/2009	04/08/2009
CA	HWP	EnviroStor Permitted Facilities Listing	Department of Toxic Substances Control	11/13/2020	11/13/2020	02/01/2021
CA	HWT	Registered Hazardous Waste Transporter Database	Department of Toxic Substances Control	01/05/2021	01/05/2021	03/18/2021
CA	ICE	ICE	Department of Toxic Substances Control	11/13/2020	11/13/2020	02/01/2021
CA	LDS	Land Disposal Sites Listing (GEOTRACKER)	State Water Quality Control Board	03/08/2021	03/09/2021	03/31/2021
CA	LIENS	Environmental Liens Listing	Department of Toxic Substances Control	11/24/2020	11/30/2020	02/10/2021
CA	MCS	Military Cleanup Sites Listing (GEOTRACKER)	State Water Resources Control Board	03/08/2021	03/09/2021	03/31/2021
CA	MINES	Mines Site Location Listing	Department of Conservation	03/08/2021	03/09/2021	03/30/2021
CA	MWMP	Medical Waste Management Program Listing	Department of Public Health	10/30/2020	12/01/2020	02/12/2021
CA	NPDES	NPDES Permits Listing	State Water Resources Control Board	11/09/2020	11/10/2020	01/27/2021
CA	PEST LIC	Pesticide Regulation Licenses Listing	Department of Pesticide Regulation	11/30/2020	12/01/2020	02/12/2021
CA	PROC	Certified Processors Database	Department of Conservation	03/09/2021	03/09/2021	03/31/2021
CA	NOTIFY 65	Proposition 65 Records	State Water Resources Control Board	12/07/2020	12/09/2020	12/10/2020
CA	SCH	School Property Evaluation Program	Department of Toxic Substances Control	01/25/2021	01/26/2021	04/13/2021

## GOVERNMENT RECORDS SEARCHED / DATA CURRENCY TRACKING

St	Acronym	Full Name	Government Agency	Gov Date	Arvl. Date	Active Date
CA	SPILLS 90	SPILLS90 data from FirstSearch	FirstSearch	06/06/2012	01/03/2013	02/22/2013
CA	TOXIC PITS	Toxic Pits Cleanup Act Sites	State Water Resources Control Board	07/01/1995	08/30/1995	09/26/1995
CA	UIC	UIC Listing	Deaprtment of Conservation	03/08/2021	03/09/2021	03/31/2021
CA	WASTEWATER PITS	Oil Wastewater Pits Listing	RWQCB, Central Valley Region	11/19/2019	01/07/2020	03/09/2020
CA	WDS	Waste Discharge System	State Water Resources Control Board	06/19/2007	06/20/2007	06/29/2007
CA	WIP	Well Investigation Program Case List	Los Angeles Water Quality Control Board	07/03/2009	07/21/2009	08/03/2009
CA	WMUDS/SWAT	Waste Management Unit Database	State Water Resources Control Board	04/01/2000	04/10/2000	05/10/2000
US	MINES MRDS	Mineral Resources Data System	USGS	04/06/2018	10/21/2019	10/24/2019
CA	HWTS	Hazardous Waste Tracking System	Department of Toxic Substances Control	04/08/2021	04/09/2021	04/20/2021
CA	OTHER OIL GAS	Other Oil & Gas Projects Sites (GEOTRACKER)	State Water Resources Control Board	03/08/2021	03/09/2021	03/30/2021
CA	NON-CASE INFO	Non-Case Information Sites (GEOTRACKER)	State Water Resources Control Board	03/08/2021	03/09/2021	03/30/2021
CA	PROD WATER PONDS	Produced Water Ponds Sites (GEOTRACKER)	State Water Resources Control Board	03/08/2021	03/09/2021	03/30/2021
CA	SAMPLING POINT	Sampling Point ? Public Sites (GEOTRACKER)	State Water Resources Control Board	03/08/2021	03/09/2021	03/30/2021
CA	PROJECT	Project Sites (GEOTRACKER)	State Water Resources Control Board	03/08/2021	03/09/2021	03/30/2021
CA	CERS	CalEPA Regulated Site Portal Data	California Environmental Protection Agency	01/20/2021	01/20/2021	04/08/2021
CA	UIC GEO	Underground Injection Control Sites (GEOTRACKER)	State Water Resource Control Board	03/08/2021	03/09/2021	03/30/2021
CA	WELL STIM PROJ	Well Stimulation Project (GEOTRACKER)	State Water Resources Control Board	03/08/2021	03/09/2021	03/30/2021
CA	CERS TANKS	California Environmental Reporting System (CERS) Tanks	California Environmental Protection Agency	01/20/2021	01/20/2021	04/08/2021
CA	WDR	Waste Discharge Requirements Listing	State Water Resources Control Board	03/09/2021	03/09/2021	03/31/2021
US	FUELS PROGRAM	EPA Fuels Program Registered Listing	EPA	02/17/2021	02/17/2021	03/22/2021
US	DOCKET HWC	Hazardous Waste Compliance Docket Listing	Environmental Protection Agency	11/03/2020	11/17/2020	02/09/2021
US	ECHO	Enforcement & Compliance History Information	Environmental Protection Agency	01/02/2021	01/08/2021	03/22/2021
CA	CIWQS	California Integrated Water Quality System	State Water Resources Control Board	11/30/2020	12/01/2020	02/12/2021
US	UXO	Unexploded Ordnance Sites	Department of Defense	12/31/2018	07/02/2020	09/17/2020
CA	MILITARY PRIV SITES	Military Privatized Sites (GEOTRACKER)	State Water Resources Control Board	03/08/2021	03/09/2021	03/30/2021
CA	CERS HAZ WASTE	CERS HAZ WASTE	CalEPA	01/20/2021	01/20/2021	04/08/2021
CA	PFAS	PFAS Contamination Site Location Listing	State Water Resources Control Board	12/07/2020	12/08/2020	02/22/2021

### HISTORICAL USE RECORDS

US	EDR MGP	EDR Proprietary Manufactured Gas Plants	EDR, Inc.			
US	EDR Hist Auto	EDR Exclusive Historical Auto Stations	EDR, Inc.			
US	EDR Hist Cleaner	EDR Exclusive Historical Cleaners	EDR, Inc.			
CA	RGA LF	Recovered Government Archive Solid Waste Facilities List	Department of Resources Recycling and Recover		07/01/2013	01/13/2014
CA	RGA LUST	Recovered Government Archive Leaking Underground Storage Tan	State Water Resources Control Board		07/01/2013	12/30/2013

# GOVERNMENT RECORDS SEARCHED / DATA CURRENCY TRACKING

St	Acronym	Full Name	Government Agency	Gov Date	Arvl. Date	Active Date
<b>COUNTY RECORDS</b>						
CA	CS ALAMEDA	Contaminated Sites	Alameda County Environmental Health Services	01/09/2019	01/11/2019	03/05/2019
CA	UST ALAMEDA	Underground Tanks	Alameda County Environmental Health Services	03/17/2021	03/18/2021	03/25/2021
CA	CUPA AMADOR	CUPA Facility List	Amador County Environmental Health	02/02/2021	02/04/2021	04/23/2021
CA	CUPA BUTTE	CUPA Facility Listing	Public Health Department	04/21/2017	04/25/2017	08/09/2017
CA	CUPA CALVERAS	CUPA Facility Listing	Calveras County Environmental Health	12/15/2020	12/16/2020	12/24/2020
CA	CUPA COLUSA	CUPA Facility List	Health & Human Services	04/06/2020	04/23/2020	07/10/2020
CA	SL CONTRA COSTA	Site List	Contra Costa Health Services Department	01/25/2021	01/26/2021	04/16/2021
CA	CUPA DEL NORTE	CUPA Facility List	Del Norte County Environmental Health Divisio	12/17/2020	01/28/2021	04/16/2021
CA	CUPA EL DORADO	CUPA Facility List	El Dorado County Environmental Management Dep	10/22/2020	11/03/2020	01/20/2021
CA	CUPA FRESNO	CUPA Resources List	Dept. of Community Health	01/14/2021	01/15/2021	04/05/2021
CA	CUPA GLENN	CUPA Facility List	Glenn County Air Pollution Control District	01/22/2018	01/24/2018	03/14/2018
CA	CUPA HUMBOLDT	CUPA Facility List	Humboldt County Environmental Health	11/18/2020	11/19/2020	02/04/2021
CA	CUPA IMPERIAL	CUPA Facility List	San Diego Border Field Office	01/19/2021	01/20/2021	04/08/2021
CA	CUPA INYO	CUPA Facility List	Inyo County Environmental Health Services	04/02/2018	04/03/2018	06/14/2018
CA	CUPA KERN	CUPA Facility List	Kern County Public Health	10/29/2020	10/30/2020	01/15/2021
CA	UST KERN	Underground Storage Tank Sites & Tank Listing	Kern County Environment Health Services Depar	01/19/2021	01/21/2021	01/28/2021
CA	CUPA KINGS	CUPA Facility List	Kings County Department of Public Health	12/03/2020	01/26/2021	04/14/2021
CA	CUPA LAKE	CUPA Facility List	Lake County Environmental Health	02/10/2021	02/12/2021	03/11/2021
CA	CUPA LASSEN	CUPA Facility List	Lassen County Environmental Health	07/31/2020	08/21/2020	11/09/2020
CA	AOCONCERN	Key Areas of Concerns in Los Angeles County		03/30/2009	03/31/2009	10/23/2009
CA	HMS LOS ANGELES	HMS: Street Number List	Department of Public Works	01/11/2021	01/12/2021	03/25/2021
CA	LF LOS ANGELES	List of Solid Waste Facilities	La County Department of Public Works	01/11/2021	01/12/2021	03/26/2021
CA	LF LOS ANGELES CITY	City of Los Angeles Landfills	Engineering & Construction Division	12/31/2019	08/17/2020	11/05/2020
CA	LOS ANGELES AST	Active & Inactive AST Inventory	Los Angeles Fire Department	06/01/2019	06/25/2019	08/22/2019
CA	LOS ANGELES CO LF METHANE	Methane Producing Landfills	Los Angeles County Department of Public Works	02/04/2021	04/16/2021	04/21/2021
CA	LOS ANGELES HM	Active & Inactive Hazardous Materials Inventory	Los Angeles Fire Department	06/01/2019	06/25/2019	08/22/2019
CA	LOS ANGELES UST	Active & Inactive UST Inventory	Los Angeles Fire Department	06/01/2019	06/25/2019	08/22/2019
CA	SITE MIT LOS ANGELES	Site Mitigation List	Community Health Services	10/19/2020	01/12/2021	03/26/2021
CA	UST EL SEGUNDO	City of El Segundo Underground Storage Tank	City of El Segundo Fire Department	01/21/2017	04/19/2017	05/10/2017
CA	UST LONG BEACH	City of Long Beach Underground Storage Tank	City of Long Beach Fire Department	04/22/2019	04/23/2019	06/27/2019
CA	UST TORRANCE	City of Torrance Underground Storage Tank	City of Torrance Fire Department	09/11/2020	10/07/2020	12/23/2020
CA	CUPA MADERA	CUPA Facility List	Madera County Environmental Health	08/10/2020	08/12/2020	10/23/2020
CA	UST MARIN	Underground Storage Tank Sites	Public Works Department Waste Management	09/26/2018	10/04/2018	11/02/2018
CA	UST MENDOCINO	Mendocino County UST Database	Department of Public Health	12/21/2020	12/21/2020	03/10/2021
CA	CUPA MERCED	CUPA Facility List	Merced County Environmental Health	02/04/2021	02/09/2021	02/18/2021
CA	CUPA MONO	CUPA Facility List	Mono County Health Department	11/16/2020	11/23/2020	02/08/2021
CA	CUPA MONTEREY	CUPA Facility Listing	Monterey County Health Department	01/08/2021	01/12/2021	03/25/2021
CA	LUST NAPA	Sites With Reported Contamination	Napa County Department of Environmental Manag	01/09/2017	01/11/2017	03/02/2017
CA	UST NAPA	Closed and Operating Underground Storage Tank Sites	Napa County Department of Environmental Manag	09/05/2019	09/09/2019	10/31/2019
CA	CUPA NEVADA	CUPA Facility List	Community Development Agency	02/03/2021	02/04/2021	04/23/2021
CA	IND_SITE ORANGE	List of Industrial Site Cleanups	Health Care Agency	02/01/2021	02/04/2021	04/23/2021
CA	LUST ORANGE	List of Underground Storage Tank Cleanups	Health Care Agency	09/01/2020	11/06/2020	01/26/2021
CA	UST ORANGE	List of Underground Storage Tank Facilities	Health Care Agency	02/01/2021	02/02/2021	04/20/2021
CA	MS PLACER	Master List of Facilities	Placer County Health and Human Services	11/24/2020	11/24/2020	11/25/2020
CA	CUPA PLUMAS	CUPA Facility List	Plumas County Environmental Health	03/31/2019	04/23/2019	06/26/2019

## GOVERNMENT RECORDS SEARCHED / DATA CURRENCY TRACKING

St	Acronym	Full Name	Government Agency	Gov Date	Arvl. Date	Active Date
CA	LUST RIVERSIDE	Listing of Underground Tank Cleanup Sites	Department of Environmental Health	01/13/2021	01/14/2021	03/10/2021
CA	UST RIVERSIDE	Underground Storage Tank Tank List	Department of Environmental Health	01/13/2021	01/14/2021	03/10/2021
CA	CS SACRAMENTO	Toxic Site Clean-Up List	Sacramento County Environmental Management	02/18/2020	03/31/2020	06/15/2020
CA	ML SACRAMENTO	Master Hazardous Materials Facility List	Sacramento County Environmental Management	02/24/2020	03/31/2020	06/17/2020
CA	CUPA SAN BENITO	CUPA Facility List	San Benito County Environmental Health	10/28/2020	10/30/2020	01/15/2021
CA	PERMITS SAN BERNARDINO	Hazardous Material Permits	San Bernardino County Fire Department Hazardo	11/16/2020	11/18/2020	02/04/2021
CA	HMDM SAN DIEGO	Hazardous Materials Management Division Database	Hazardous Materials Management Division	11/30/2020	12/01/2020	02/16/2021
CA	LF SAN DIEGO	Solid Waste Facilities	Department of Health Services	10/01/2020	11/23/2020	02/08/2021
CA	SAN DIEGO CO LOP	Local Oversight Program Listing	Department of Environmental Health	07/14/2020	07/16/2020	09/29/2020
CA	SAN DIEGO CO SAM	Environmental Case Listing	San Diego County Department of Environmental	03/23/2010	06/15/2010	07/09/2010
CA	CUPA SAN FRANCISCO CO	CUPA Facility Listing	San Francisco County Department of Environmen	11/05/2020	11/06/2020	01/27/2021
CA	LUST SAN FRANCISCO	Local Oversight Facilities	Department Of Public Health San Francisco Cou	09/19/2008	09/19/2008	09/29/2008
CA	UST SAN FRANCISCO	Underground Storage Tank Information	Department of Public Health	11/05/2020	11/06/2020	01/26/2021
CA	UST SAN JOAQUIN	San Joaquin Co. UST	Environmental Health Department	06/22/2018	06/26/2018	07/11/2018
CA	CUPA SAN LUIS OBISPO	CUPA Facility List	San Luis Obispo County Public Health Departme	11/12/2020	11/13/2020	02/01/2021
CA	BI SAN MATEO	Business Inventory	San Mateo County Environmental Health Service	02/20/2020	02/20/2020	04/24/2020
CA	LUST SAN MATEO	Fuel Leak List	San Mateo County Environmental Health Service	03/29/2019	03/29/2019	05/29/2019
CA	CUPA SANTA BARBARA	CUPA Facility Listing	Santa Barbara County Public Health Department	09/08/2011	09/09/2011	10/07/2011
CA	CUPA SANTA CLARA	Cupa Facility List	Department of Environmental Health	11/20/2020	11/23/2020	02/05/2021
CA	HIST LUST SANTA CLARA	HIST LUST - Fuel Leak Site Activity Report	Santa Clara Valley Water District	03/29/2005	03/30/2005	04/21/2005
CA	LUST SANTA CLARA	LOP Listing	Department of Environmental Health	03/03/2014	03/05/2014	03/18/2014
CA	SAN JOSE HAZMAT	Hazardous Material Facilities	City of San Jose Fire Department	11/03/2020	11/05/2020	01/26/2021
CA	CUPA SANTA CRUZ	CUPA Facility List	Santa Cruz County Environmental Health	01/21/2017	02/22/2017	05/23/2017
CA	CUPA SHASTA	CUPA Facility List	Shasta County Department of Resource Manageme	06/15/2017	06/19/2017	08/09/2017
CA	LUST SOLANO	Leaking Underground Storage Tanks	Solano County Department of Environmental Man	06/04/2019	06/06/2019	08/13/2019
CA	UST SOLANO	Underground Storage Tanks	Solano County Department of Environmental Man	12/03/2020	12/03/2020	02/18/2021
CA	CUPA SONOMA	Cupa Facility List	County of Sonoma Fire & Emergency Services De	12/15/2020	12/16/2020	12/23/2020
CA	LUST SONOMA	Leaking Underground Storage Tank Sites	Department of Health Services	01/05/2021	01/06/2021	03/18/2021
CA	CUPA STANISLAUS	CUPA Facility List	Stanislaus County Department of Ennvironmenta	10/01/2020	10/06/2020	12/22/2020
CA	UST SUTTER	Underground Storage Tanks	Sutter County Environmental Health Services	11/23/2020	11/24/2020	02/10/2021
CA	CUPA TEHAMA	CUPA Facility List	Tehama County Department of Environmental Hea	01/13/2021	01/14/2021	04/06/2021
CA	CUPA TRINITY	CUPA Facility List	Department of Toxic Substances Control	01/19/2021	01/20/2021	04/08/2021
CA	CUPA TULARE	CUPA Facility List	Tulare County Environmental Health Services D	02/02/2021	02/04/2021	04/23/2021
CA	CUPA TUOLUMNE	CUPA Facility List	Divison of Environmental Health	04/23/2018	04/25/2018	06/25/2018
CA	BWT VENTURA	Business Plan, Hazardous Waste Producers, and Operating Unde	Ventura County Environmental Health Division	12/28/2020	01/29/2021	04/22/2021
CA	LF VENTURA	Inventory of Illegal Abandoned and Inactive Sites	Environmental Health Division	12/01/2011	12/01/2011	01/19/2012
CA	LUST VENTURA	Listing of Underground Tank Cleanup Sites	Environmental Health Division	05/29/2008	06/24/2008	07/31/2008
CA	MED WASTE VENTURA	Medical Waste Program List	Ventura County Resource Management Agency	03/29/2021	04/21/2021	04/23/2021
CA	UST VENTURA	Underground Tank Closed Sites List	Environmental Health Division	03/01/2021	03/09/2021	03/31/2021
CA	UST YOLO	Underground Storage Tank Comprehensive Facility Report	Yolo County Department of Health	12/21/2020	12/23/2020	01/04/2021
CA	CUPA YUBA	CUPA Facility List	Yuba County Environmental Health Department	01/26/2021	01/28/2021	02/03/2021

# GOVERNMENT RECORDS SEARCHED / DATA CURRENCY TRACKING

St	Acronym	Full Name	Government Agency	Gov Date	Arvl. Date	Active Date
----	---------	-----------	-------------------	----------	------------	-------------

## STREET AND ADDRESS INFORMATION

© 2015 TomTom North America, Inc. All rights reserved. This material is proprietary and the subject of copyright protection and other intellectual property rights owned by or licensed to Tele Atlas North America, Inc. The use of this material is subject to the terms of a license agreement. You will be held liable for any unauthorized copying or disclosure of this material.



**APPENDIX D**

**PUBLIC RECORDS**



Jennifer Morton <geologyjen@gmail.com>

---

**RE: Request for Records - 675 E. Bradley, El Cajon**

1 message

---

**LUEG, APCDPermits** <apcdpermits@sdcounty.ca.gov>

Mon, May 3, 2021 at 11:01 AM

To: Jennifer Morton <geologyjen@gmail.com>

Cc: "Reyes, Marcelina" <Marcelina.Reyes@sdcounty.ca.gov>, "Morrison, Freddie" <Freddie.Morrison@sdcounty.ca.gov>

Jennifer,

I have searched our APCD database regarding the address, [675 E. Bradley Ave., El Cajon](#). There are no records.

Thanks,

**Radley Salamat** | Air Pollution Control Aide | 858-586-2816

---

**From:** Jennifer Morton <geologyjen@gmail.com>

**Sent:** Saturday, May 1, 2021 2:36 PM

**To:** LUEG, APCDPermits <apcdpermits@sdcounty.ca.gov>

**Subject:** Request for Records - [675 E. Bradley, El Cajon](#)

Hello,

Please see attached request for records.

Thank you,

Jennifer Bauer Morton, PG

On Behalf of GeoSoils, Inc.





# County of San Diego

**ELIZABETH A. POZZEBON**  
ACTING DIRECTOR

DEPARTMENT OF ENVIRONMENTAL HEALTH  
LAND AND WATER QUALITY DIVISION  
P.O. BOX 129261, SAN DIEGO, CA 92112-9261  
Phone: (858) 565-5173 Fax: (858) 694-3670  
[www.sdcdelh.org](http://www.sdcdelh.org)

**AMY HARBERT**  
ACTING ASSISTANT DIRECTOR

May 19, 2014

Mr. Samuel Zands  
6334 Lourdes Terrace  
San Diego, CA 92021

Dear Mr. Zands:

UNDERGROUND STORAGE TANK (UST) CASE #H24759-001  
PRICE MANAGEMENT  
725 EAST BRADLEY AVENUE, EL CAJON, CA 92020

This letter confirms the completion of a site investigation and corrective action for the underground storage tanks formerly located at the above-described location. Thank you for your cooperation throughout this investigation. Your willingness and promptness in responding to our inquiries concerning the former underground storage tanks is greatly appreciated.

Based on information in the above-referenced file and with the provision that the information provided to this agency was accurate and representative of site conditions, this agency finds that the site investigation and corrective action carried out at your underground storage tanks site is in compliance with the requirements of subdivisions (a) and (b) of Section 25296.10 of the Health and Safety Code and with corrective action regulations adopted pursuant to Section 25299.3 of the Health and Safety Code, and that no further action related to the petroleum release at the site is required.

Claims for reimbursement of corrective action costs submitted to the Underground Storage Tank Cleanup Fund more than 365 days after the date of this letter or issuance or activation of the Fund's Letter of Commitment, whichever occurs later, will not be reimbursed unless one of the following exceptions applies:

- Claims are submitted pursuant to Section 25299.57, subdivision (k) (reopened UST case); or
- Submission within the timeframe was beyond the claimant's reasonable control, ongoing work is required for closure that will result in the submission of claims beyond that time period, or that under the circumstances of the case, it would be unreasonable or inequitable to impose the 365-day time period.

This notice is issued pursuant to subdivision (g) of Section 25296.10 of the Health and Safety Code. Please contact Colleen Hines at (858) 505-6874 if you have questions regarding this matter.

Sincerely,

A handwritten signature in blue ink, appearing to read 'M. McPherson', with a long horizontal flourish extending to the right.

MARK MCPHERSON, Chief  
Department of Environmental Health  
Land and Water Quality Division

Enclosure: Case Closure Summary

cc: Mr. Anderson Donan, Donan Environmental Services, Inc.  
Mr. Greg Delson, Donan Environmental Services, Inc.

**Case Closure Summary**  
Leaking Underground Fuel Storage Tank Program

**I. AGENCY INFORMATION**

**DATE: 5/19/2014**

Agency Name: COUNTY OF SAN DIEGO, ENVIRONMENTAL HEALTH, SAM	Address: P.O. BOX 129261	
City/State/Zip: SAN DIEGO, CA 92112-9261	Phone: (858) 505-6874	FAX: (858) 505-6891
Responsible Staff Person: COLLEEN HINES	Title: ENVIRONMENTAL HEALTH SPECIALIST II	

**II. CASE INFORMATION**

Site Facility Name: PRICE MANAGEMENT				
Site Facility Address: 725 EAST BRADLEY AVENUE, EL CAJON, CA 92021-3111				
RB LUSTIS Case No: 9UT830	Local Case No: H24759-001	LOP Case No: N/A		
URF Filing Date: 11/2/1987	SWEEPS No: N/A			
<u>Responsible Parties</u> SAMUEL ZANDS	<u>Address</u> 6334 LOURDES TERRACE, SAN DIEGO, CA 92021	<u>Phone Number</u> 619-507-1593		
<b>Tank No.</b>	<b>Size in Gal.</b>	<b>Contents</b>	<b>Status</b>	<b>Date</b>
T001	8,000 GALLONS	GASOLINE	CLOSED BY REMOVAL	10/22/1987
T002	8,000 GALLONS	GASOLINE	CLOSED BY REMOVAL	10/22/1987

**III. RELEASE AND SITE CHARACTERIZATION INFORMATION**

Cause of Release: SUBSTANCE RELEASED FROM UST(S)		Substance Released: GASOLINE
Site Characterization complete: YES	Date Approved By Oversight Agency: 3/28/2012	
Monitoring Wells Installed? YES	Number: 24	Proper Screened Interval? NO (MW-0, MW-1, MW-4, MW-5, MW-6, MW-7, MW-9, MW-11, AND MW-16A)
Highest GW Depth B.G. Surface: 4.64 FEET	Lowest Depth: 22.30 FEET	Flow Direction: WEST
Most Sensitive Current Use: Existing Beneficial Groundwater Use: MUN, AGR AND POTENTIAL: IND, PROC Existing Beneficial Surface Water Use: IND, REC1, REC2, WARM, COLD, WILD AND POTENTIAL: MUN		
Are Drinking Water Wells Affected? NO	Aquifer Name: 907.13 – EL CAJON HYDROLOGIC SUB AREA	
Is Surface Water Affected? NO	Nearest SW name: FORRESTER CREEK APPROXIMATELY 6,650 FEET TO WEST	
Off-Site Beneficial Use Impacts (addresses/locations): NONE		
Report(s) on file? YES	Where is Report(s) Filed? COUNTY OF SAN DIEGO, ENVIRONMENTAL HEALTH	

**Case Closure Summary**  
Leaking Underground Fuel Storage Tank Program

**III. RELEASE AND SITE CHARACTERIZATION INFORMATION(CONTINUED)**

H24759-001

**TREATMENT AND DISPOSAL OF AFFECTED MATERIAL**

<u>Material</u>	<u>Amount (Include Units)</u>	<u>Action (Treatment or Disposal)</u>	<u>Date</u>
TANKS	2 N/A	RECYCLED / UNDISCLOSED LOCATION	10/22/1987
TANK RINSATE & PONDED PRODUCT	650 GALLONS	TREATED OFF-SITE / NALCO OIL & REFINING CORP.	10/22/1987
SOIL	2.7 CUBIC YARDS	DISPOSAL OFF-SITE / SYCAMORE CANYON LANDFILL	12/2/1991
SOIL	1 CUBIC YARD	DISPOSAL OFF-SITE / MIRAMAR LANDFILL	3/30/1992
SOIL	4 CUBIC YARDS	RECYCLED OFF-SITE / GIBSON OIL REFINERY	8/12/1992
SOIL	215 CUBIC YARDS	TREATED ON-SITE / REUSED ON SITE	1993-1996
SOIL	1 DRUM	DISPOSAL OFF-SITE / US ECOLOGY	3/9/2011
SOIL	21 DRUMS	DISPOSAL OFF-SITE / US ECOLOGY	10/22/2013
SOIL	2 DRUMS	DISPOSAL OFF-SITE / US ECOLOGY	2/11/2014
LPH	200 GALLONS	TREATED OFF-SITE / PETROLEUM RECYCLING CORP.	6/8/1993
PURGE WATER	650 GALLONS	TREATED OFF-SITE / DEMENNO KERDOON	6/28/1991
PURGE WATER	100 GALLONS	TREATED OFF-SITE / DEMENNO KERDOON	9/24/1991
PURGE WATER	880 GALLONS	TREATED OFF-SITE / PETROLEUM RECYCLING CORP.	6/8/1993
PURGE WATER	600 GALLONS	TREATED OFF-SITE / PETROLEUM RECYCLING CORP.	8/13/1993
PURGE WATER	650 GALLONS	TREATED OFF-SITE / DEMENNO KERDOON	10/28/1993
PURGE WATER	834 GALLONS	TREATED ON-SITE / STORM DRAIN DISCHARGE	3/1996
PURGE WATER	557 GALLONS	TREATED ON-SITE / STORM DRAIN DISCHARGE	6/1996
PURGE WATER	542 GALLONS	TREATED ON-SITE / STORM DRAIN DISCHARGE	9/1996
PURGE WATER	634 GALLONS	TREATED ON-SITE / STORM DRAIN DISCHARGE	12/1996
PURGE WATER	630 GALLONS	TREATED ON-SITE / STORM DRAIN DISCHARGE	3/1997
PURGE WATER	650 GALLONS	TREATED ON-SITE / STORM DRAIN DISCHARGE	6/1997
PURGE WATER	650 GALLONS	TREATED ON-SITE / STORM DRAIN DISCHARGE	9/1997
PURGE WATER	650 GALLONS	TREATED ON-SITE / STORM DRAIN DISCHARGE	12/1997
PURGE WATER	650 GALLONS	TREATED ON-SITE / STORM DRAIN DISCHARGE	3/1998
PURGE WATER	650 GALLONS	TREATED ON-SITE / STORM DRAIN DISCHARGE	6/1998
PURGE WATER	234 GALLONS	TREATED ON-SITE / STORM DRAIN DISCHARGE	9/1998
PURGE WATER	316 GALLONS	TREATED ON-SITE / STORM DRAIN DISCHARGE	12/1998
PURGE WATER	340 GALLONS	MANAGED IN ACCORDANCE WITH 40 CFR AND TITLE 22	2007
PURGE WATER	935 GALLONS	TREATED OFF-SITE / DEMENNO KERDOON	1/24/2011
PURGE WATER	1,540 GALLONS	TREATED OFF-SITE / DEMENNO KERDOON	3/9/2011
PURGE WATER	935 GALLONS	TREATED OFF-SITE / DEMENNO KERDOON	11/7/2011
PURGE WATER	495 GALLONS	TREATED OFF-SITE / DEMENNO KERDOON	7/19/2012
PURGE WATER & SEDIMENT	165 GALLONS	TREATED OFF-SITE / DEMENNO KERDOON	3/9/2011
LPH & PURGE WATER	350 GALLONS	TREATED OFF-SITE / DEMENNO KERDOON	1/23/1992
LPH & PURGE WATER	420 GALLONS	TREATED OFF-SITE / DEMENNO KERDOON	4/3/1992
LPH & PURGE WATER	220 GALLONS	TREATED OFF-SITE / DEMENNO KERDOON	4/29/1992
LPH & PURGE WATER	500 GALLONS	TREATED OFF-SITE / DEMENNO KERDOON	7/14/1992
LPH & PURGE WATER	300 GALLONS	TREATED OFF-SITE / DEMENNO KERDOON	8/12/1992
LPH & PURGE WATER	400 GALLONS	TREATED OFF-SITE / DEMENNO KERDOON	11/5/1992
LPH & PURGE WATER	400 GALLONS	TREATED OFF-SITE / DEMENNO KERDOON	2/22/1993
GROUNDWATER / PURGE WATER	≈2,503,200 GALLONS	TREATED ON-SITE / STORM DRAIN DISCHARGE	12/7/1995-2003
HYDROCARBON VAPORS	10,581 POUNDS	TREATED ON-SITE	11/10/1994-7/28/1995
HYDROCARBON VAPORS	11,524 POUNDS	TREATED ON-SITE	4/30/1996-3/31/1998

## Case Closure Summary

### Leaking Underground Fuel Storage Tank Program

#### III. RELEASE AND SITE CHARACTERIZATION INFORMATION (CONTINUED)

H24759-001

MAXIMUM DOCUMENTED CONTAMINANT CONCENTRATIONS	MAXIMUM	REMAINING
<b>SOIL</b>		
GASOLINE	= 11,000 mg/kg	= 1,300 mg/kg
DIESEL	= 12 mg/kg	< 10 mg/kg
BENZENE	= 5.3 mg/kg	= 5.3 mg/kg
TOLUENE	= 129 mg/kg	= 100 mg/kg
ETHYLBENZENE	= 45 mg/kg	= 45 mg/kg
XYLENES (TOTAL)	= 230 mg/kg	= 230 mg/kg
METHYL TERT-BUTYL ETHER (MTBE)	< 2 mg/kg	< 2 mg/kg
LEAD	= 4.38 mg/kg	= 4.38 mg/kg
<b>WATER</b>		
GASOLINE	= 195,000 ug/l	= 5,100 ug/l
BENZENE	= 52,000 ug/l	= 1,280 ug/l
TOLUENE	= 49,000 ug/l	= 62 ug/l
ETHYLBENZENE	= 8,520 ug/l	= 485 ug/l
XYLENES (TOTAL)	= 168,000 ug/l	= 220 ug/l
METHYL TERT-BUTYL ETHER (MTBE)	= 1,300 ug/l	< 1 ug/l
TERT-BUTYL ALCOHOL (TBA)	< 1,250 ug/l	= 44 ug/l
<b>VAPOR</b>		
BENZENE	= 16 ug/l	= 0.24 ug/l
TOLUENE	= 170 ug/l	< 1 ug/l
ETHYLBENZENE	= 38 ug/l	< 0.5 ug/l
XYLENES (TOTAL)	= 350 ug/l	< 0.5 ug/l
METHYL-TERT-BUTYL ETHER (MTBE)	< 0.5 ug/l	< 0.5 ug/l
<b>LIQUID PHASE HYDROCARBONS</b>	<b>2.82 FEET</b>	<b>0.01 FEET</b>

**Comments:**

On October 22, 1987, two underground storage tanks (USTs) containing gasoline were removed from the site. Free product was observed in the excavation and was removed. DEH-directed soil sampling from the bottom of the excavation showed total petroleum hydrocarbons from gasoline (TPHg) at a maximum of 1,400 milligrams per kilogram (mg/kg). A sample of the water in the excavation was also collected and analyzed, and TPHg was detected at 88,000 micrograms per liter (ug/l). Unauthorized Release H24759-001 was opened based upon the presence of free product in the excavation and the detection of TPHg in soil and groundwater samples.

Soil assessment was initiated in February 1989. A total of 16 borings were completed in 1989, ten of which were converted to groundwater monitoring wells. Soil samples were collected from nine of the borings, and showed that petroleum-impacted soil was present in the vicinity of the former USTs primarily at depths of 7.5 to 11 feet below ground surface (bgs). Prior to remediation, the consultant estimated that approximately 1,950 cubic yards of soil was impacted with TPH at concentrations exceeding 100 mg/kg.

Groundwater assessment was initiated in March 1988 when groundwater monitoring well MW-0 was installed in the location of the former UST excavation. A groundwater sample from this well contained TPHg at 110,000 ug/l and benzene at 18,000 ug/l, demonstrating that groundwater had been impacted by the petroleum release. From 1989-1996 a total of 24 groundwater monitoring wells were installed at the site, six of which were destroyed in 1997 (MW-4, MW-5, MW-10, MW-14A, MW-15A, and MW-16A). Prior to remediation, the dissolved-phase plume extended more than 300 feet down-gradient and was approximately 330 feet wide, covering approximately 130,000 ft<sup>2</sup>.

Liquid phase hydrocarbons (LPH) were discovered in monitoring wells MW-3, MW-6, and MW-8 in September 1989. Removal of LPH started in January 1992 and continued through February 1993. During this period approximately 292.75 gallons of LPH was removed from monitoring wells MW-0, MW-6, MW-8, MW-9, and MW-13.

DEH approved an interim remedial action plan in January 1993, which recommended remediation of the site by soil vapor extraction and groundwater extraction and treatment. Remediation by soil vapor extraction was initiated in November 1994. Vapor was extracted from ten wells through July 1995, and a total of 10,581 pounds of hydrocarbon vapors were destroyed by thermal treatment. The vapor extraction system was restarted in catalytic mode in April 1996, and vapor was extracted from 13 wells through March 1998. A total of 11,524 pounds of hydrocarbon vapors was extracted during this period. The amount of TPH removed during vapor extraction was approximately 3,347 gallons.

Groundwater remediation was initiated in November 1995. Groundwater was extracted from a 120 feet long groundwater recovery trench, treated by carbon absorption, and discharged to the storm drain under a NPDES permit. In April 1997, groundwater extraction commenced from five groundwater monitoring wells (MW-0, MW-6, MW-9, MW-19, and MW-20). Groundwater treatment proceeded until March 1998, and a total of approximately 2,501,503 gallons of groundwater was treated.

A Corrective Action Plan (CAP) was prepared for the Site in April 2001. The CAP summarized remedial activities performed at the site, included the results of post-remedial soil sampling and a health risk assessment, and evaluated additional remedial activities for the site.



## Case Closure Summary

### Leaking Underground Fuel Storage Tank Program

#### III. RELEASE AND SITE CHARACTERIZATION INFORMATION (CONTINUED)

H24759-001

##### Comments (Continued):

The results of soil sampling from six locations indicated that petroleum-impacted soil remained between the remediation wells, in the vicinity of the UST cavity, and down-gradient of the UST cavity at an average concentration of 485 mg/kg TPHg. The consultant stated that the location of residual petroleum-impacted soil mimics the original distribution of LPH, and is present in a smear zone approximately four to five feet thick. The consultant estimated that approximately 2,100 cubic yards of petroleum-impacted soil with concentrations of TPHg exceeding 100 mg/kg remained at the site, which equates to approximately 200 gallons of gasoline.

Groundwater samples were collected from the existing monitoring wells and by hydropunch sampling at five locations between the existing monitoring wells. Since LPH was not observed, the consultant concluded that the remediation effectively eliminated LPH at the site. The highest concentrations of petroleum constituents were observed in the hydropunch samples. The consultant concluded that approximately 13 to 26 gallons of gasoline remains dissolved in groundwater at the site. Based upon the results of soil and groundwater sampling, the consultant concluded that the zone of influence around each extraction well, approximately 30 feet in diameter, was preferentially remediated, leaving higher concentration areas outside of these zones.

The CAP evaluated natural attenuation and limited source zone soil excavation followed by natural attenuation as remedial options for the site. Groundwater samples were analyzed for natural attenuation parameters, and the consultant concluded that aerobic biodegradation is proceeding at the site, and the rate is enhanced around each extraction well. The results of the Bioscreen model indicated that the dissolved-phase plume will degrade in less than 25 years. However, the consultant concluded that dissolved-phase petroleum constituents will remain persistent in the source area due to continued impacts to groundwater from petroleum-impacted soil in this area. The CAP recommended limited removal of source zone soils followed by natural attenuation of residual groundwater impacts.

A health risk assessment was performed for the buildings on site located at 723 and 725/735 E. Bradley Ave. and the adjacent down-gradient property to the west. The most recent soil and groundwater benzene concentrations in the immediate vicinity of 723 and 725/735 E. Bradley Ave. and the highest benzene concentration detected in soil vapor samples collected on the adjacent property to the west were used in the SAM Vapor Risk model under an industrial scenario to estimate the cancer risk to occupants of the buildings. The results indicated that the cancer risk to occupants of 723 E. Bradley Ave. exceeded the DEH threshold of one in one million. Although this threshold was not exceeded for 725/735 E. Bradley Ave. or the adjacent property to the west, the consultant noted that the cumulative effect of all volatile petroleum constituents may exceed this threshold.

A Workplan for source zone soil excavation was approved by DEH in September 2002. Groundwater monitoring was completed in December 2006 at the request of the UST Cleanup Fund prior to funding the excavation. Based upon the results, the consultant concluded that remediation by natural attenuation (RNA) was proceeding and did not recommend proceeding with the excavation. DEH responded that it would be necessary to further evaluate the previously identified health risk, continue groundwater monitoring to demonstrate decreasing concentrations of petroleum constituents, and evaluate whether LPH had been removed to the extent practicable. The case remained dormant until 2010, when work resumed as a result of enforcement action by DEH.

An updated health risk assessment was performed for the buildings at the site and the existing retirement home on the adjacent site to the west, 675 E. Bradley Ave. Soil vapor sampling was completed in 2010 in one location adjacent to the northwest side of 725/735 E. Bradley Ave. and three locations along the north, northwest, and northeast sides of 723 E. Bradley Ave. Benzene was the only petroleum constituent detected in soil vapor samples, and was detected in the soil vapor sample adjacent to the northeast side of 723 E. Bradley Ave. only. The highest concentration of benzene detected (0.24 ug/l) was used in the SAM Vapor Risk Model to assess risk to occupants of 723 E. Bradley Ave. The Model was run using default values as well as site-specific soil geotechnical values for commercial use for an adult and residential use for an adult and a child. The cancer risk was less than the DEH threshold of one in one million for all scenarios except residential use for a child using site specific soil geotechnical values, which was  $1.57 \times 10^{-6}$ . DES concluded that there was not sufficient data to determine which results were most representative of Site conditions due to the limited and variable soil geotechnical data obtained.

Additional soil vapor sampling was performed at two new locations adjacent to the north side of 723 E. Bradley Ave. (three sampling events) and in one location adjacent to the northeast corner of 675 E. Bradley Ave (two sampling events). Petroleum constituents were not detected in any of the soil vapor samples. The SAM Vapor Risk Model was again run using the maximum concentration of benzene previously detected and site-specific geotechnical values of soil samples collected from the two new soil vapor sampling locations adjacent to 723 E. Bradley Ave. The cancer risk was less than the DEH threshold of one in one million for residential and industrial use for the existing structures on the subject site and the retirement home on the adjacent site to the west.

Additional groundwater monitoring was completed in 2010 and 2011 to evaluate trends in petroleum constituent concentrations and evaluate LPH thickness. Petroleum constituents remain in groundwater, and benzene is the primary contaminant of concern. During the last groundwater monitoring event in December 2011, benzene was detected at concentrations exceeding the maximum contaminant level (MCL) in six monitoring wells at a maximum concentration of 1,280 ug/l. LPH was present in monitoring wells MW-3, MW-8, MW-15P at a maximum thickness of 0.01 feet. The consultant compared the LPH plumes over the monitoring events in 2010 and 2011, and concluded that the lateral LPH plume is stable and is not migrating.

A CAP Update was prepared for the site, which evaluates limited excavation followed by natural attenuation and natural attenuation as remedial options for the site. The consultant recommends remediation of the site by natural attenuation and estimates that benzene concentrations at the site will reach the MCL within 48 years. To arrive at this estimate, the consultant evaluated changes in benzene concentrations over time, trends in rebound/attenuation patterns, and completed an analysis of mass removal attenuation in five of the monitoring wells with benzene concentrations exceeding the MCL; MW-6, MW-9, MW-13, MW-16P, and MW-20. The consultant concludes that the plume is stable and that migration down-gradient of the existing well network is not anticipated. The consultant further concludes that sensitive receptors are protected since the residual petroleum-impacted soil and groundwater does not pose an unacceptable risk to the occupants of the site buildings or residents of the retirement home on the adjacent property to the west.

## Case Closure Summary

### Leaking Underground Fuel Storage Tank Program

#### III. RELEASE AND SITE CHARACTERIZATION INFORMATION (CONTINUED)

H24759-001

The public review period for the CAP was completed on May 10, 2013, and neither DEH nor the consultant received any comments. The Helix Water District was notified of the proposed case closure on March 7, 2014, and allowed to comment until May 12, 2014. DEH did not receive any comments from the Helix Water District. Based upon these findings, the consultant recommends that the case be closed. DEH concurs with the consultant's conclusions and recommendation to close the case.

#### IV. CLOSURE

Does completed corrective action protect existing beneficial uses per the Regional Board Basin Plan?  
**NO – BASED ON TREND AND MASS REMOVAL ATTENUATION ANALYSES, BENZENE WILL DEGRADE TO BELOW THE PRIMARY MCL WITHIN 48 YEARS. THIS TIMEFRAME IS PROTECTIVE OF EXISTING BENEFICIAL USES.**

Does completed corrective action protect potential beneficial uses per the Regional Board Basin Plan?  
**NO – BASED ON TREND AND MASS REMOVAL ATTENUATION ANALYSES, BENZENE WILL DEGRADE TO BELOW THE PRIMARY MCL WITHIN 48 YEARS. THIS TIMEFRAME IS PROTECTIVE OF POTENTIAL BENEFICIAL USES.**

Does corrective action protect public health for current land use? **YES**  
 Case oversight completed based upon the following site use: **COMMERCIAL AND RESIDENTIAL**

Site Management Requirements:  
**ANY CONTAMINATED SOIL EXCAVATED AS PART OF SUBSURFACE CONSTRUCTION WORK MUST BE MANAGED IN ACCORDANCE WITH THE LEGAL REQUIREMENTS AT THAT TIME.**


Should corrective action be reviewed if land use changes? **YES**

Monitoring Wells Decommissioned: <b>YES</b>	Number Decommissioned: <b>24</b>	Number Retained: <b>0</b>
---	----------------------------------	---------------------------

List Actions Taken: **NOTICE OF REIMBURSEMENT/LOCAL**

List Enforcement Actions Rescinded: **NONE**

#### V. LOCAL AGENCY REPRESENTATIVE DATA

Name: <b>KEVIN M. HEATON, PG 4163, CHg 163</b>	Title: <b>SENIOR HYDROGEOLOGIST</b>
Signature: 	Date: <b>5/19/2014</b>

#### VI. RWQCB NOTIFICATION

Date Submitted to RB: <b>4/9/2014</b>	RB Response: <b>NO RESPONSE</b>
RWQCB Staff Name: <b>CRAIG CARLISLE</b>	Title: <b>SENIOR ENGINEERING GEOLOGIST</b> Date: <b>5/9/2014</b>

#### VII. ADDITIONAL COMMENTS, DATA, ETC.

**NONE**

This document and the related CASE CLOSURE LETTER, shall be retained by the lead agency as part of the official site file.

# ENVIROSTOR

675 East Bradley Avenue, El Cajon, CA, USA

Map Address

## Sites and Facilities

### Cleanup Sites

- Federal Superfund
- State Response
- Voluntary Cleanup
- School Cleanup
- Evaluation
- School Investigation
- Military Evaluation
- Tiered Permit
- Corrective Action
- Field Points

### STATUS

[All Statuses](#)

### Permitted Sites

- Operating
- Post-Closure
- Non-Operating


### Other Sites

### GIS Layers

### Tools

[TAKE A TOUR](#)

[SHARE THIS MAP](#)



## SITES CURRENTLY VISIBLE ON MAP

3 SITES LISTED

[EXPORT THIS LIST TO EXCEL](#)

PROJECT NAME	STATUS	PROJECT TYPE	ADDRESS	CITY
<a href="#">KETEMA AEROSPACE &amp; ELECTRONICS</a>	ACTIVE	STATE RESPONSE	790 GREENFIELD DR.	EL CAJON
<a href="#">MAGNOLIA ELEMENTARY SCHOOL</a>	ACTIVE	STATE RESPONSE	650 GREENFIELD DRIVE	EL CAJON
<a href="#">SENIOR-FLEXONICS, INC., KETEMA DIV</a>	REFER: OTHER AGENCY	TIERED PERMIT	790 GREENFIELD DRIVE	EL CAJON



RMap data ©2021



Jennifer Morton <geologyjen@gmail.com>

---

## Public Comment from Web Page

1 message

---

**webmaster@cityofelcajon.us** <webmaster@cityofelcajon.us>  
To: geologyjen@gmail.com

Fri, Apr 30, 2021 at 1:49 PM

A new entry to a form/survey has been submitted.

**Form Name:** Contact Us - Fire Department  
**Date & Time:** 04/30/2021 1:49 PM  
**Response #:** 365  
**Submitter ID:** 37552  
**IP address:** 72.204.224.119  
**Time to complete:** 13 min. , 33 sec.

---

### Survey Details

---

### Page 1

---

Please feel free to contact us with any comments or questions.

**El Cajon Fire Department**  
**200 Civic Center Way**  
**El Cajon, CA 92020**  
**619-441-1601**

Alternatively, you may fill out the form below and someone will contact you.

<b>First Name</b>	Jennifer
<b>Last Name</b>	Morton
<b>Email Address</b>	<a href="mailto:geologyjen@gmail.com">geologyjen@gmail.com</a>
<b>Phone Number</b>	760-715-3154
<b>Address</b>	<a href="#">5741 Palmer Way</a>
<b>Address 2</b>	Not answered
<b>City</b>	Carlsbad
<b>State</b>	California

**ZIP Code** 92010

**Comments**

I a working on a Phase I environmental site assessment for [675 E. Bradley Ave.](#) and would like to know if any UST, AST, hazardous materials, or hazardous waste records are on file with the fire department for the property.

**File Upload**

**Would you like to be contacted regarding your comments?**

Yes

**How do you prefer we contact you?**

Email

Thank you,  
El Cajon, CA

---

**This is an automated message generated by Granicus. Please do not reply directly to this email.**



STATE WATER RESOURCES CONTROL BOARD  
**GEOTRACKER**

**CASE SUMMARY**

<u>REPORT DATE</u> 10/22/1987	<u>HAZARDOUS MATERIAL INCIDENT REPORT FILED WITH OES?</u> N
----------------------------------	--

<b><u>I. REPORTED BY -</u></b> UNKNOWN	<b><u>CREATED BY</u></b> UNKNOWN
---	-------------------------------------

**III. SITE LOCATION**

<u>FACILITY NAME</u> PRICE MANAGEMENT <u>FACILITY ADDRESS</u> 725 E BRADLEY AV EL CAJON, CA 920213111 SAN DIEGO COUNTY	<u>FACILITY ID</u>  <u>ORIENTATION OF SITE TO STREET</u>  <u>CROSS STREET</u>
---	---

**V. SUBSTANCES RELEASED / CONTAMINANT(S) OF CONCERN**

BENZENE  
GASOLINE

**VI. DISCOVERY/ABATEMENT**

DATE DISCHARGE BEGAN

<u>DATE DISCOVERED</u> 10/22/1987	<u>HOW DISCOVERED</u> Tank Closure	<u>DESCRIPTION</u> TANK CLOSURE
<u>DATE STOPPED</u> 10/22/1987	<u>STOP METHOD</u> Close and Remove Tank	<u>DESCRIPTION</u> CLOSE AND REMOVE TANK

**VII. SOURCE/CAUSE**

<u>SOURCE OF DISCHARGE</u> Tank	<u>CAUSE OF DISCHARGE</u> Unknown
------------------------------------	--------------------------------------

DISCHARGE DESCRIPTION  
UNKNOWN

**VIII. CASE TYPE**

CASE TYPE  
Aquifer used for drinking water supply

**IX. REMEDIAL ACTION**

NO REMEDIAL ACTIONS ENTERED

**X. GENERAL COMMENTS**

On October 22, 1987, two underground storage tanks (USTs) containing gasoline were removed from the site. Free product was observed in the excavation and was removed. DEH-directed soil sampling from the bottom of the excavation showed total petroleum hydrocarbons from gasoline (TPHg) at a maximum of 1,400 milligrams per kilogram (mg/kg). A sample of the water in the excavation was also collected and analyzed, and TPHg was detected at 88,000 micrograms per liter (ug/l). Unauthorized Release H24759-001 was opened based upon the presence of free product in the excavation and the detection of TPHg in soil and groundwater samples.

Soil assessment was initiated in February 1989. A total of 16 borings were completed in 1989, ten of which were converted to groundwater monitoring wells. Soil samples were collected from nine of the borings, and showed that petroleum-impacted soil was present in the vicinity of the former USTs primarily at depths of 7.5 to 11 feet below ground surface (bgs). Prior to remediation, the consultant estimated that approximately 1,950 cubic yards of soil was impacted with TPH at concentrations exceeding 100 mg/kg.

Groundwater assessment was initiated in March 1988 when groundwater monitoring well MW-0 was installed in the location of the former UST excavation. A groundwater sample from this well contained TPHg at 110,000 ug/l and benzene at 18,000 ug/l, demonstrating that groundwater had been impacted by the petroleum release. From 1989-1996 a total of 24 groundwater monitoring wells were installed at the site, six of which were destroyed in 1997 (MW-4, MW-5, MW-10, MW-14A, MW-15A, and MW-16A). Prior to remediation, the dissolved-phase plume extended more than 300 feet down-gradient and was approximately 330 feet wide, covering approximately 130,000 square feet.

Liquid phase hydrocarbons (LPH) were discovered in monitoring wells MW-3, MW-6, and MW-8 in September 1989. Removal of LPH started in January 1992 and continued through February 1993. During this period approximately 292.75 gallons of LPH was removed from monitoring wells MW-0, MW-6, MW-8, MW-9, and MW-13.

DEH approved an interim remedial action plan in January 1993, which recommended remediation of the site by soil vapor extraction and groundwater extraction and treatment. Remediation by soil vapor extraction was initiated in November 1994. Vapor was extracted from ten wells through July 1995, and a total of 10,581 pounds of hydrocarbon vapors were destroyed by thermal treatment. The vapor extraction system was restarted in catalytic mode in April 1996, and vapor was extracted from 13 wells through March 1998. A total of 11,524 pounds of hydrocarbon vapors was extracted during this period. The amount of TPH removed during vapor extraction was approximately 3,347 gallons.

Groundwater remediation was initiated in November 1995. Groundwater was extracted from a 120 feet long groundwater recovery trench, treated by carbon absorption, and discharged to the storm drain under a NPDES permit. In April 1997, groundwater extraction commenced from five groundwater monitoring wells (MW-0, MW-6, MW-9, MW-19, and MW-20). Groundwater treatment proceeded until March 1998, and a total of approximately 2,501,503 gallons of groundwater was treated.

A Corrective Action Plan (CAP) was prepared for the Site in April 2001. The CAP summarized remedial activities performed at the site, included the results of post-remedial soil sampling and a health risk assessment, and evaluated additional remedial activities for the site.

The results of soil sampling from six locations indicated that petroleum-impacted soil remained between the remediation wells, in the vicinity of the UST cavity, and down-gradient of the UST cavity at an average concentration of 485 mg/kg TPHg. The consultant stated that the location of residual petroleum-impacted soil mimics the original distribution of LPH, and is present in a smear zone approximately four to five feet thick. The consultant estimated that approximately 2,100 cubic yards of petroleum-impacted soil with concentrations of TPHg exceeding 100 mg/kg remained at the site, which equates to approximately 200 gallons of gasoline.

Groundwater samples were collected from the existing monitoring wells and by hydropunch sampling at five locations between the existing monitoring wells. Since LPH was not observed, the consultant concluded that the remediation effectively eliminated LPH at the site. The highest concentrations of petroleum constituents were observed in the hydropunch samples. The consultant concluded that approximately 13 to 26 gallons of gasoline remains dissolved in groundwater at the site. Based upon the results of soil and groundwater sampling, the consultant concluded that the zone of influence around each extraction well, approximately 30 feet in diameter, was preferentially remediated, leaving higher concentration areas outside of these zones.

The CAP evaluated natural attenuation and limited source zone soil excavation followed by natural attenuation as remedial options for the site. Groundwater samples were analyzed for natural attenuation parameters, and the consultant concluded that aerobic biodegradation is proceeding at the site, and the rate is enhanced around each extraction well. The results of the Bioscreen model indicated that the dissolved-phase plume will degrade in less than 25 years. However, the consultant concluded that dissolved-phase petroleum constituents will remain persistent in the source area due to continued impacts to groundwater from petroleum-impacted soil in this area. The CAP recommended limited removal of source zone soils followed by natural attenuation of residual groundwater impacts.

A health risk assessment was performed for the buildings on site located at 723 and 725/735 E. Bradley Ave. and the adjacent down-gradient property to the west. The most recent soil and groundwater benzene concentrations in the immediate vicinity of 723 and 725/735 E. Bradley Ave. and the highest benzene concentration detected in soil vapor samples collected on the adjacent property to the west were used in the SAM Vapor Risk model under an industrial scenario to estimate the cancer risk to occupants



of the buildings. The results indicated that the cancer risk to occupants of 723 E. Bradley Ave. exceeded the DEH threshold of one in one million. Although this threshold was not exceeded for 725/735 E. Bradley Ave. or the adjacent property to the west, the consultant noted that the cumulative effect of all volatile petroleum constituents may exceed this threshold.

A Workplan for source zone soil excavation was approved by DEH in September 2002. Groundwater monitoring was completed in December 2006 at the request of the UST Cleanup Fund prior to funding the excavation. Based upon the results, the consultant concluded that remediation by natural attenuation (RNA) was proceeding and did not recommend proceeding with the excavation. DEH responded that it would be necessary to further evaluate the previously identified health risk, continue groundwater monitoring to demonstrate decreasing concentrations of petroleum constituents, and evaluate whether LPH had been removed to the extent practicable. The case remained dormant until 2010, when work resumed as a result of enforcement action by DEH.

An updated health risk assessment was performed for the buildings at the site and the existing retirement home on the adjacent site to the west, 675 E. Bradley Ave. Soil vapor sampling was completed in 2010 in one location adjacent to the northwest side of 725/735 E. Bradley Ave. and three locations along the north, northwest, and northeast sides of 723 E. Bradley Ave. Benzene was the only petroleum constituent detected in soil vapor samples, and was detected in the soil vapor sample adjacent to the northeast side of 723 E. Bradley Ave. only. The highest concentration of benzene detected (0.24 ug/l) was used in the SAM Vapor Risk Model to assess risk to occupants of 723 E. Bradley Ave. The Model was run using default values as well as site-specific soil geotechnical values for commercial use for an adult and residential use for an adult and a child. The cancer risk was less than the DEH threshold of one in one million for all scenarios except residential use for a child using site specific soil geotechnical values, which was  $1.57 \times 10^{-6}$ . DES concluded that there was not sufficient data to determine which results were most representative of Site conditions due to the limited and variable soil geotechnical data obtained.

Additional soil vapor sampling was performed at two new locations adjacent to the north side of 723 E. Bradley Ave. (three sampling events) and in one location adjacent to the northeast corner of 675 E. Bradley Ave (two sampling events). Petroleum constituents were not detected in any of the soil vapor samples. The SAM Vapor Risk Model was again run using the maximum concentration of benzene previously detected and site-specific geotechnical values of soil samples collected from the two new soil vapor sampling locations adjacent to 723 E. Bradley Ave. The cancer risk was less than the DEH threshold of one in one million for residential and industrial use for the existing structures on the subject site and the retirement home on the adjacent site to the west.

Additional groundwater monitoring was completed in 2010 and 2011 to evaluate trends in petroleum constituent concentrations and evaluate LPH thickness. Petroleum constituents remain in groundwater, and benzene is the primary contaminant of concern. During the last groundwater monitoring event in December 2011, benzene was detected at concentrations exceeding the maximum contaminant level (MCL) in six monitoring wells at a maximum concentration of 1,280 ug/l. LPH was present in monitoring wells MW-3, MW-8, MW-15P at a maximum thickness of 0.01 feet. The consultant compared the LPH plumes over the monitoring events in 2010 and 2011, and concluded that the lateral LPH plume is stable and is not migrating.

A CAP Update was prepared for the site, which evaluates limited excavation followed by natural attenuation and natural attenuation as remedial options for the site. The consultant recommends remediation of the site by natural attenuation and estimates that benzene concentrations at the site will reach the MCL within 48 years. To arrive at this estimate, the consultant evaluated changes in benzene concentrations over time, trends in rebound/attenuation patterns, and completed an analysis of mass removal attenuation in five of the monitoring wells with benzene concentrations exceeding the MCL; MW-6, MW-9, MW-13, MW-16P, and MW-20. The consultant concludes that the plume is stable and that migration down-gradient of the existing well network is not anticipated. The consultant further concludes that sensitive receptors are protected since the residual petroleum-impacted soil and groundwater does not pose an unacceptable risk to the occupants of the site buildings or residents of the retirement home on the adjacent property to the west.

The public review period for the CAP was completed on May 10, 2013, and neither DEH nor the consultant received any comments. The Helix Water District was notified of the proposed case closure on March 7, 2014, and allowed to comment until May 12, 2014. DEH did not receive any comments from the Helix Water District. Based upon these findings, the consultant recommends that the case be closed. DEH concurs with the consultant's conclusions and recommendation to close the case.

## **XI. CERTIFICATION**

**I HEREBY CERTIFY THAT THE INFORMATION REPORTED HEREIN  
IS TRUE AND ACCURATE TO THE BEST OF MY KNOWLEDGE.**

## **XII. REGULATORY USE ONLY**

LOCAL AGENCY CASE NUMBER

REGIONAL BOARD CASE NUMBER



**LOCAL AGENCY**

<u>CONTACT NAME</u>	<u>INITIALS</u>	<u>ORGANIZATION_NAME</u>	<u>EMAIL ADDRESS</u>
COLLEEN HINES	CH	SAN DIEGO COUNTY LOP	colleen.hines@sdcounty.ca.gov
<u>ADDRESS</u>		<u>CONTACT DESCRIPTION</u>	
P.O. Box 129261			
SAN DIEGO, CA 92112-9261			

<u>PHONE TYPE</u>	<u>PHONE NUMBER</u>	<u>EXTENSION</u>
PHONE	(858)-505-6874	

**REGIONAL BOARD**

UNKNOWN

[Back to Top](#)

[Conditions of Use](#)

[Privacy Policy](#)

[Accessibility](#)

[Contact Us](#)



**PRICE MANAGEMENT (T0607303078) - [\(MAP\)](#)**

[SIGN UP FOR EMAIL ALERTS](#)

725 E BRADLEY AV  
EL CAJON, CA 920213111  
SAN DIEGO COUNTY  
**LUST CLEANUP SITE** [\(INFO\)](#)

**CUF Claim #:** 352  
**CUF Priority Assigned:** B  
**CUF Amount Paid:** \$1,350,944

**CLEANUP OVERSIGHT AGENCIES**  
SAN DIEGO COUNTY LOP (**LEAD**) - CASE #: H24759-001  
**CASEWORKER:** COLLEEN HINES  
SAN DIEGO RWQCB (REGION 9) - CASE #: 9UT830

**COMPLETED - CASE CLOSED AS OF 5/19/2014** - [DEFINITION](#)

[PRINTABLE CASE SUMMARY](#) / [CSM REPORT](#)

[Summary](#) [Case Reviews](#) [Cleanup Action Report](#) [Regulatory Activities](#) [Environmental Data \(ESI\)](#) [Site Maps / Documents](#) [Community Involvement](#)

[Related Cases](#) [LUST CUF Data](#)

**Regulatory Profile**

[PRINTABLE CASE SUMMARY](#)

**CLEANUP STATUS** - [DEFINITIONS](#)

**COMPLETED - CASE CLOSED AS OF 5/19/2014** - [CLEANUP STATUS HISTORY](#)

**POTENTIAL CONTAMINANTS OF CONCERN**

BENZENE, GASOLINE

**FILE LOCATION**

LOCAL AGENCY

**DWR GROUNDWATER SUB-BASIN NAME**

El Cajon Valley (9-016)

**GROUNDWATER MONITORING FREQUENCY**

# OF WELLS MONITORED - SEMI-ANNUALLY : 17

**POTENTIAL MEDIA OF CONCERN**

AQUIFER USED FOR DRINKING WATER SUPPLY

**DESIGNATED GROUNDWATER BENEFICIAL USE(S)** - [DEFINITIONS](#)

MUN, AGR, IND, PROC

**CALWATER WATERSHED NAME**

San Diego - Lower San Diego - El Cajon (907.13)

**Post Closure Site Management Requirements**

NO EXCAVATION OF CONTAMINATED SOILS WITHOUT AGENCY REVIEW AND APPROVAL

NO GROUNDWATER EXTRACTION AT ANY DEPTH WITHOUT APPROVAL

NOTIFY PRIOR TO CHANGE IN LAND USE

NOTIFY PRIOR TO DEVELOPMENT

NOTIFY PRIOR TO SUBSURFACE WORK

PERFORM H&S PLAN PRIOR TO SUBSURFACE WORK

**Future Land Use Reported at Closure**

COMMERCIAL

RESIDENTIAL

**Site History**

On October 22, 1987, two underground storage tanks (USTs) containing gasoline were removed from the site. Free product was observed in the excavation and was removed. DEH-directed soil sampling from the bottom of the excavation showed total petroleum hydrocarbons from gasoline (TPHg) at a maximum of 1,400 milligrams per kilogram (mg/kg). A sample of the water in the excavation was also collected and analyzed, and TPHg was detected at 88,000 micrograms per liter (ug/l). Unauthorized Release H24759-001 was opened based upon the presence of free product in the excavation and the detection of TPHg in soil and groundwater samples.

Soil assessment was initiated in February 1989. A total of 16 borings were completed in 1989, ten of which were converted to groundwater monitoring wells. Soil samples were collected from nine of the borings, and showed that petroleum-impacted soil was present in the vicinity of the former USTs primarily at depths of 7.5 to 11 feet below ground surface (bgs). Prior to remediation, the consultant estimated that approximately 1,950 cubic yards of soil was impacted with TPHg at concentrations exceeding 100 mg/kg.

Groundwater assessment was initiated in March 1988 when groundwater monitoring well MW-0 was installed in the location of the former UST excavation. A groundwater sample from this well contained TPHg at 110,000 ug/l and benzene at 18,000 ug/l, demonstrating that groundwater had been impacted by the petroleum release. From 1989-1996 a total of 24 groundwater monitoring wells were installed at the site, six of which were destroyed in 1997 (MW-4, MW-5, MW-10, MW-14A, MW-15A, and MW-16A). Prior to remediation, the dissolved-phase plume extended more than 300 feet down-gradient and was approximately 330 feet wide, covering approximately 130,000 square feet.

Liquid phase hydrocarbons (LPH) were discovered in monitoring wells MW-3, MW-6, and MW-8 in September 1989. Removal of LPH started in January 1992 and continued through February 1993. During this period approximately 292.75 gallons of LPH was removed from monitoring wells MW-0, MW-6, MW-8, MW-9, and MW-13.

DEH approved an interim remedial action plan in January 1993, which recommended remediation of the site by soil vapor extraction and groundwater extraction and treatment. Remediation by soil vapor extraction was initiated in November 1994. Vapor was extracted from ten wells through July 1995, and a total of 10,581 pounds of hydrocarbon vapors were destroyed by thermal treatment. The vapor extraction system was restarted in catalytic mode in

April 1996, and vapor was extracted from 13 wells through March 1998. A total of 11,524 pounds of hydrocarbon vapors was extracted during this period. The amount of TPH removed during vapor extraction was approximately 3,347 gallons.

Groundwater remediation was initiated in November 1995. Groundwater was extracted from a 120 feet long groundwater recovery trench, treated by carbon absorption, and discharged to the storm drain under a NPDES permit. In April 1997, groundwater extraction commenced from five groundwater monitoring wells (MW-0, MW-6, MW-9, MW-19, and MW-20). Groundwater treatment proceeded until March 1998, and a total of approximately 2,501,503 gallons of groundwater was treated.

A Corrective Action Plan (CAP) was prepared for the Site in April 2001. The CAP summarized remedial activities performed at the site, included the results of post-remedial soil sampling and a health risk assessment, and evaluated additional remedial activities for the site.

The results of soil sampling from six locations indicated that petroleum-impacted soil remained between the remediation wells, in the vicinity of the UST cavity, and down-gradient of the UST cavity at an average concentration of 485 mg/kg TPHg. The consultant stated that the location of residual petroleum-impacted soil mimics the original distribution of LPH, and is present in a smear zone approximately four to five feet thick. The consultant estimated that approximately 2,100 cubic yards of petroleum-impacted soil with concentrations of TPHg exceeding 100 mg/kg remained at the site, which equates to approximately 200 gallons of gasoline.

Groundwater samples were collected from the existing monitoring wells and by hydropunch sampling at five locations between the existing monitoring wells. Since LPH was not observed, the consultant concluded that the remediation effectively eliminated LPH at the site. The highest concentrations of petroleum constituents were observed in the hydropunch samples. The consultant concluded that approximately 13 to 26 gallons of gasoline remains dissolved in groundwater at the site. Based upon the results of soil and groundwater sampling, the consultant concluded that the zone of influence around each extraction well, approximately 30 feet in diameter, was preferentially remediated, leaving higher concentration areas outside of these zones.

The CAP evaluated natural attenuation and limited source zone soil excavation followed by natural attenuation as remedial options for the site. Groundwater samples were analyzed for natural attenuation parameters, and the consultant concluded that aerobic biodegradation is proceeding at the site, and the rate is enhanced around each extraction well. The results of the Bioscreen model indicated that the dissolved-phase plume will degrade in less than 25 years. However, the consultant concluded that dissolved-phase petroleum constituents will remain persistent in the source area due to continued impacts to groundwater from petroleum-impacted soil in this area. The CAP recommended limited removal of source zone soils followed by natural attenuation of residual groundwater impacts.

A health risk assessment was performed for the buildings on site located at 723 and 725/735 E. Bradley Ave. and the adjacent down-gradient property to the west. The most recent soil and groundwater benzene concentrations in the immediate vicinity of 723 and 725/735 E. Bradley Ave. and the highest benzene concentration detected in soil vapor samples collected on the adjacent property to the west were used in the SAM Vapor Risk model under an industrial scenario to estimate the cancer risk to occupants of the buildings. The results indicated that the cancer risk to occupants of 723 E. Bradley Ave. exceeded the DEH threshold of one in one million. Although this threshold was not exceeded for 725/735 E. Bradley Ave. or the adjacent property to the west, the consultant noted that the cumulative effect of all volatile petroleum constituents may exceed this threshold.

A Workplan for source zone soil excavation was approved by DEH in September 2002. Groundwater monitoring was completed in December 2006 at the request of the UST Cleanup Fund prior to funding the excavation. Based upon the results, the consultant concluded that remediation by natural attenuation (RNA) was proceeding and did not recommend proceeding with the excavation. DEH responded that it would be necessary to further evaluate the previously identified health risk, continue groundwater monitoring to demonstrate decreasing concentrations of petroleum constituents, and evaluate whether LPH had been removed to the extent practicable. The case remained dormant until 2010, when work resumed as a result of enforcement action by DEH.

An updated health risk assessment was performed for the buildings at the site and the existing retirement home on the adjacent site to the west, 675 E. Bradley Ave. Soil vapor sampling was completed in 2010 in one location adjacent to the northwest side of 725/735 E. Bradley Ave. and three locations along the north, northwest, and northeast sides of 723 E. Bradley Ave. Benzene was the only petroleum constituent detected in soil vapor samples, and was detected in the soil vapor sample adjacent to the northeast side of 723 E. Bradley Ave. only. The highest concentration of benzene detected (0.24 ug/l) was used in the SAM Vapor Risk Model to assess risk to occupants of 723 E. Bradley Ave. The Model was run using default values as well as site-specific soil geotechnical values for commercial use for an adult and residential use for an adult and a child. The cancer risk was less than the DEH threshold of one in one million for all scenarios except residential use for a child using site specific soil geotechnical values, which was  $1.57 \times 10^{-6}$ . DES concluded that there was not sufficient data to determine which results were most representative of Site conditions due to the limited and variable soil geotechnical data obtained.

Additional soil vapor sampling was performed at two new locations adjacent to the north side of 723 E. Bradley Ave. (three sampling events) and in one location adjacent to the northeast corner of 675 E. Bradley Ave (two sampling events). Petroleum constituents were not detected in any of the soil vapor samples. The SAM Vapor Risk Model was again run using the maximum concentration of benzene previously detected and site-specific geotechnical values of soil samples collected from the two new soil vapor sampling locations adjacent to 723 E. Bradley Ave. The cancer risk was less than the DEH threshold of one in one million for residential and industrial use for the existing structures on the subject site and the retirement home on the adjacent site to the west.

Additional groundwater monitoring was completed in 2010 and 2011 to evaluate trends in petroleum constituent concentrations and evaluate LPH thickness. Petroleum constituents remain in groundwater, and benzene is the primary contaminant of concern. During the last groundwater monitoring event in December 2011, benzene was detected at concentrations exceeding the maximum contaminant level (MCL) in six monitoring wells at a maximum concentration of 1,280 ug/l. LPH was present in monitoring wells MW-3, MW-8, MW-15P at a maximum thickness of 0.01 feet. The consultant compared the LPH plumes over the monitoring events in 2010 and 2011, and concluded that the lateral LPH plume is stable and is not migrating.

A CAP Update was prepared for the site, which evaluates limited excavation followed by natural attenuation and natural attenuation as remedial options for the site. The consultant recommends remediation of the site by natural attenuation and estimates that benzene concentrations at the site will reach the

MCL within 48 years. To arrive at this estimate, the consultant evaluated changes in benzene concentrations over time, trends in rebound/attenuation patterns, and completed an analysis of mass removal attenuation in five of the monitoring wells with benzene concentrations exceeding the MCL; MW-6, MW-9, MW-13, MW-16P, and MW-20. The consultant concludes that the plume is stable and that migration down-gradient of the existing well network is not anticipated. The consultant further concludes that sensitive receptors are protected since the residual petroleum-impacted soil and groundwater does not pose an unacceptable risk to the occupants of the site buildings or residents of the retirement home on the adjacent property to the west.

The public review period for the CAP was completed on May 10, 2013, and neither DEH nor the consultant received any comments. The Helix Water District was notified of the proposed case closure on March 7, 2014, and allowed to comment until May 12, 2014. DEH did not receive any comments from the Helix Water District. Based upon these findings, the consultant recommends that the case be closed. DEH concurs with the consultant's conclusions and recommendation to close the case.

[Back to Top](#)

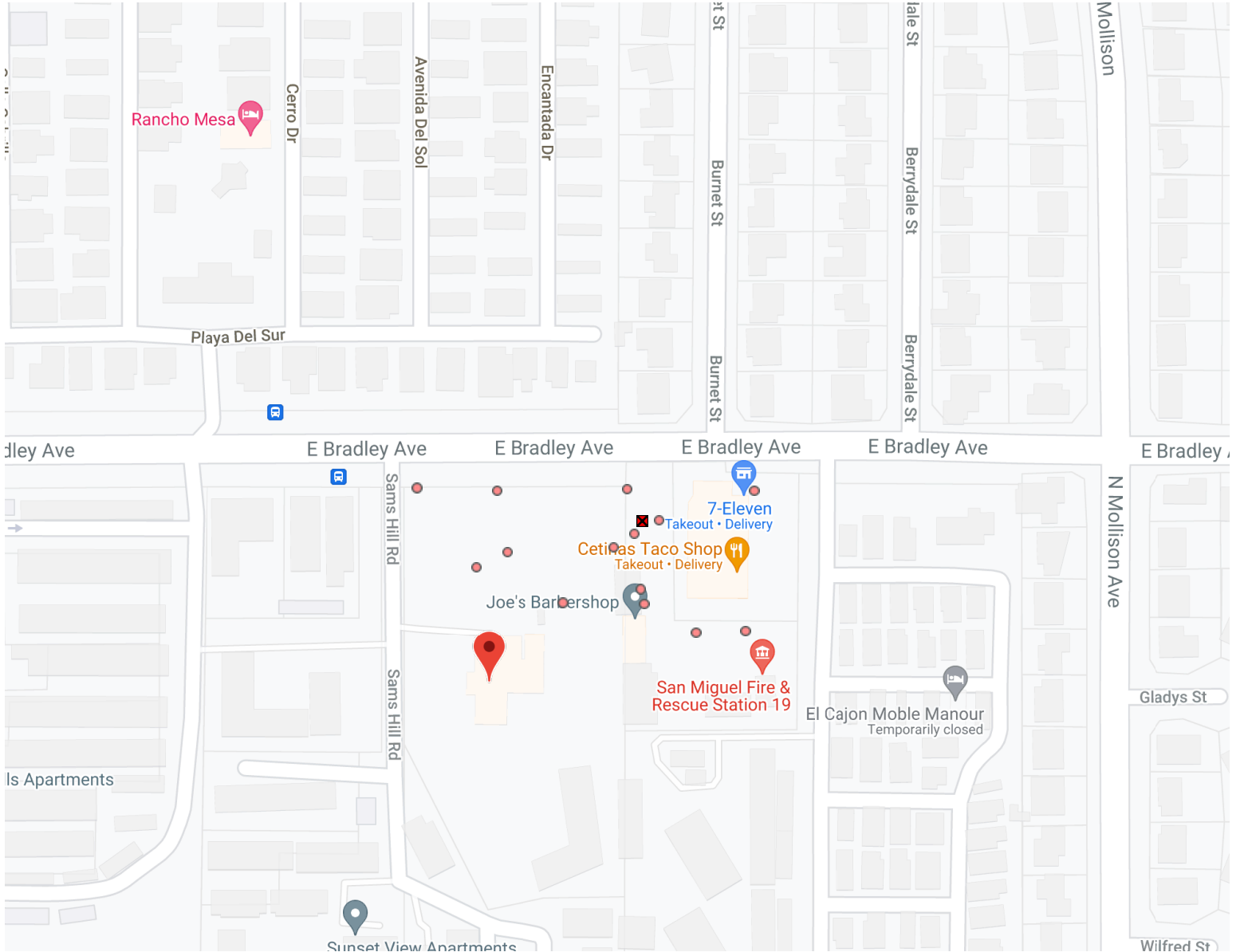
[Conditions of Use](#)

[Privacy Policy](#)

[Accessibility](#)

[Contact Us](#)

Copyright © 2021 State of California



**LEGEND - CHOOSE MORE SITES** ✕

- LUST Cleanup Sites - [REMOVE](#)
- Cleanup Program Sites - [REMOVE](#)
- Military Cleanup Sites - [REMOVE](#)
- Military Privatized Sites - [REMOVE](#)
- Military UST Sites - [REMOVE](#)
- Field Points - [REMOVE](#)

Signifies a Closed Site

---

**ACTIVE MAP COVERAGES:**

- Military Bases - [REMOVE](#)



Sites Shown on Map: ● 1 Total Sites ● 0 Open Sites ⊕ 1 Closed Sites ● 1 Sites w/Water Quality Data

20 m

Map data ©2021 Google

LIST SITES VISIBLE ON MAP



**Department of Toxic Substances Control**

**Meredith Williams, Ph.D., Director**

**1001 "I" Street**

**P.O. Box 806**

**Sacramento, California 95812-0806**

**Jared Blumenfeld**  
Secretary for  
Environmental Protection

**Gavin Newsom**  
Governor

**EPA ID PROFILE**

[Map](#)

**ID Number:**

CAL000456552

**Status:**

ACTIVE

**Name:**

BRADLEY COURT

**Inactive Date:**

**County:**

SAN DIEGO

**Record Entered:**

8/31/2020 8:44:15 AM

**NAICS:**

623311

**Last Updated:**

2/1/2021 4:58:57 PM

	Name	Address	City	State	Zip Code	Phone
<b>Location</b>	BRADLEY COURT	675 E BRADLEY AVE	EL CAJON	CA	920213110	
<b>Mailing</b>		6 HUTTON CENTRE DR STE 400	SANTA ANA	CA	92707	
<b>Owner</b>	GHC OF EL CAJON LLC	6 HUTTON CENTRE DR STE 400	SANTA ANA	CA	92707	7142415600
<b>Operator/Contact</b>	SHARON CASARETO	6 HUTTON CENTRE DRIVE	SANTA ANA	CA	927070000	7142415600

Based Only Upon ID Number:

CAL000456552

Calif. Manifests?	Non Calif. Manifests?	Transporter Registration?
N/A	N/A	N/A

**California and Non California Manifest Tonnage Total and Waste Code by Year Matrix by Entity Type (if available) are on the next page**

**Calif. Manifest Counts and Total Tonnage**

**No Records**

**Found**

**Non California Manifest Total Tonnage**

**No Records  
Found**

The Department of Toxics Substances Control (DTSC) takes every precaution to ensure the accuracy of data in the Hazardous Waste Tracking System (HWTS). However, because of the large number of manifests handled, inaccuracies in the submitted data, limitations of the manifest system and the technical limitations of the database, DTSC cannot guarantee that the data accurately reflect what was actually transported or produced.

**Report Generation Date:** 05/03/2021



Jennifer Morton <geologyjen@gmail.com>

---

**RE: Request for Records - 675 E. Bradley Ave., El Cajon**

1 message

---

**RB9\_Records, WB@Waterboards** <rb9\_records@waterboards.ca.gov>

Thu, May 6, 2021 at 4:35 PM

To: Jennifer Morton <geologyjen@gmail.com>

Good Afternoon Jennifer,

No records were found for the requested address.

Leah Lorch

Office Technician (T)

Public Records Coordinator

San Diego Regional Water Quality Control Board

[2375 Northside Drive, Suite 100](#)

[San Diego, CA 92108](#)

(619) 516-1993

**The San Diego Water Board Agency staff are teleworking due to a directive from the CalEPA Agency Secretary on COVID-19. However, we are available via email and voicemail.**





---

**From:** Jennifer Morton <[geologyjen@gmail.com](mailto:geologyjen@gmail.com)>  
**Sent:** Saturday, May 1, 2021 1:17 PM  
**To:** RB9\_Records, WB@Waterboards <[rb9\\_records@waterboards.ca.gov](mailto:rb9_records@waterboards.ca.gov)>  
**Subject:** Request for Records - [675 E. Bradley Ave.](#), El Cajon

EXTERNAL:

Hello,

I am working on a Phase I environmental site assessment for the property located at [675 E. Bradley Avenue](#) in El Cajon, and I would like to know if there are any records on file for the site with the waterboard.

Thank you,

Jennifer Bauer Morton, PG

On Behalf of GSI

760-715-3154

**APPENDIX E**

**ASTM TRANSACTION SCREEN QUESTIONNAIRE**



# ENVIRONMENTAL SITE ASSESSMENT TRANSACTION SCREEN QUESTIONNAIRE

This document is an excerpt of Practice E1528-06: Standard Practice for Environmental Site Assessments: Transaction Screen Process, which is under the jurisdiction of ASTM Committee E50 on Environmental Assessment as is the direct responsibility of Subcommittee E50.02 on Commercial Real Estate Transactions. This questionnaire represents only Sections 5 and 6 of Practice E 1528-06 and should not be construed as being the complete standard. It is necessary to refer to the full standard prior to using this questionnaire. COPYRIGHT © 2006 ASTM INTERNATIONAL, West Conshohocken, PA. Prior edition copyrighted 2000. Stock # ADJE152806. For the complete standard, or to order additional copies of this questionnaire, contact ASTM Customer service at (610) 832-9585.

## 5. Introduction to Transaction Screen Questionnaire

5.1 *Process*--The *transaction screen process* consists of asking questions contained within the *transaction screen questionnaire* of *owners* and *occupants* of the *property*, observing site conditions at the property with direction provided by the *transaction screen questionnaire*, and, to the extent *reasonably ascertainable*, conducting limited research regarding certain government records and certain standard historical sources. The questions asked of *owners* are the same questions as those asked of *occupants*.

5.2 *Guide*--The *transaction screen questionnaire* is followed by a guide designed to assist the person completing the *transaction screen questionnaire*. The guide to the *transaction screen questionnaire* is set out in Sections 7-10 of this practice. The guide is divided into three sections: Guide for Owner/Occupant Inquiry, Guide to Site Visit, and Guide to Government Records/Historical Sources Inquiry.

5.2.1 To assist the *user*, its employee or agent, or the preparer in preparing a report, the guide repeats each of the questions set out in the *transaction screen questionnaire* in both the guide for *owner/occupant* inquiry and the guide to *site visit*. The questions regarding government records/historical sources inquiry are also repeated in the guide to that section.

5.2.2 The guide also describes the procedures to be followed to determine if reliance upon the information in a prior *transaction screen* is appropriate under this practice.

5.2.3 A *user*, his employee or agent, or *preparer* conducting the *transaction screen process* should not use the *transaction screen questionnaire* without reference to or without familiarity with the guide based on prior use of the guide.

5.3 The *user* may either conduct the *transaction screen process*, or delegate it to an employee or agent or may contract with a third party to prepare the questionnaire on behalf of the *user*. No matter who prepares the questionnaire, the *user* remains responsible for the decision to conduct limited environmental *due diligence* and the impact of that decision on risk management.

5.4 The *preparer* conducting the *transaction screen process* should use good faith efforts in determining answers to the questions set forth in the *transaction screen questionnaire*. The *user* should take time and care to check whatever records are in the *user's* possession and forward relevant information or specialized knowledge to the *preparer*.

5.5 *Knowledge*--All answers should be given to the best of the *owner's* or *occupant's* knowledge. The most knowledgeable person available should be chosen to answer the questions.

5.5.1 While the person conducting the *transaction screen* has an obligation to ask the questions in the *transaction screen questionnaire*, others may have no obligation to answer them.

5.5.2 The *transaction screen questionnaire* and the *transaction screen guide* sometimes include the phrase "to the best of your knowledge." This phrase does not impose a constructive knowledge standard. It is intended as an assurance to the person being questioned that he or she is not obligated to search out information he or she does not currently have in order to answer the particular question.

5.6 *Conclusions Regarding Affirmative or Unknown Answers*--Once a *transaction screen questionnaire* has been completed, it shall be presented to the user. Subject to 5.6 through 5.7, an affirmative, unknown, or no response is presumed to be a *potential environmental concern*. If any of the questions set forth in the *transaction screen questionnaire* are answered in the affirmative, the *preparer* must document the reason for the affirmative answer. If any of the questions are not answered or the answer is unknown, the *user* should document such nonresponse or answer of unknown and evaluate it in light of the other information obtained in the *transaction screen process*, including, in particular, the site visit and the government records/historical sources inquiry. If the *user* decides no further inquiry is warranted after receiving no response, an answer of unknown, or an affirmative answer, the *user* must document the reasons for any such conclusion.

5.6.1 Upon obtaining an affirmative answer, an answer of unknown or no response, the *user* should first refer to the guide. The guide may provide sufficient explanation to allow a *user* to conclude that no further inquiry is appropriate with respect to the particular question.

5.6.2 If the guide to a particular question does not, in itself, permit a user to conclude that no further inquiry is appropriate, then the user should consider other information obtained from the *transaction screen process* relating to this question. For example, while on the site performing a *site visit*, a person may find a storage tank on the *property* and therefore answer Question 10 of the *transaction screen questionnaire* in the affirmative. However, during or subsequent to the *owner/occupant* inquiry, the *owner* may establish that substances now or historically contained in the tank (for example, water) are not likely to cause contamination.

5.6.3 If either the guide to the question or other information obtained during the *transaction screen process* does not permit a *user* to conclude no further inquiry is appropriate with respect to such question, then the user must determine, in the exercise of the *user's* reasonable business judgment, based upon the totality of unresolved affirmative answers or answers of unknown received during the *transaction screen process*, whether further inquiry may be limited to those specific issues identified as of concern.

5.7 *Presumption*--A presumption exists that further inquiry is necessary if an affirmative answer is given to a question or because the answer was unknown or no response was given. In rebutting this presumption, the *user* should evaluate information obtained from each component of the *transaction screen process* and consider whether sufficient information has been obtained to conclude that no further inquiry is necessary. The *user* must determine, in the exercise of the *user's* reasonable business judgment, the scope of such further inquiry.

5.8 *Further Inquiry*--Upon completing the *transaction screen questionnaire*, if the *user* concludes that further inquiry or action is needed (for example, consult with an environmental consultant, contractor, governmental authority, or perform additional governmental and/or historical records review), the *user* should proceed with such inquiry. (Note that if the *user* determines to proceed with a Phase I Environmental Site Assessment, the *user* may apply the current Practice E 1527 or alternatively the provisions of EPA's regulation "Standards and Practices for All Appropriate Inquiries," 40 C.F.R. Part 312.)

5.9 *Signature*--The user and the *preparer* of the *transaction screen questionnaire* must complete and sign the questionnaire as provided at the end of the questionnaire.

**6. Transaction Screen Questionnaire**

6.1 *Persons to Be Questioned*-The following questions should be asked of (1) the current owner of the *property*, (2) any major occupant of the *property* or, if the property does not have any *major occupants*, at least 10 % of the occupants of the *property*, and (3) in addition to the current owner and the occupants identified in (2), any *occupant* likely to be using, treating, generating, storing, or disposing of *hazardous substances* or *petroleum products* on or from the *property*. A major occupant is any *occupant* using at least 40 % of the leasable area of the *property* or any anchor tenant when the *property* is a

shopping center. In a multifamily *property* containing both residential and commercial uses, the *preparer* does not need to ask questions of the residential *occupants*. The *preparer* should ask each person to answer all questions to the best of the respondent's *actual knowledge* and in good faith. When completing the *site visit* column, the *preparer* should be sure to observe the *property* and any buildings and other structures on the *property*. The guide to this *transaction screen questionnaire* (see Sections 7-10) provides further details on the appropriate use of this questionnaire. (See Note 2.)  
NOTE 2-Unk = "unknown" or "no response."

**Description of Site Address:**

34 Acne site, Consisting of A 56 BED SKILLED NURSING FACILITY -  
WE ARE ADDING 30 SKILLED NURSING BEDS, A 1 A 1 & 1 1/2 BED  
TRANSITION HOUSING FACILITY

Question	Owner	Occupants (if applicable)	Observed During Site Visit	If yes, provide description
1a. Is the property used for an industrial use?	Yes <input type="radio"/> No <input checked="" type="radio"/> Unk <input type="radio"/>	Yes <input type="radio"/> No <input type="radio"/> Unk <input type="radio"/>	Yes <input type="radio"/> No <input type="radio"/>	
1b. Is any adjoining property used for an industrial use?	Yes <input type="radio"/> No <input checked="" type="radio"/> Unk <input type="radio"/>	Yes <input type="radio"/> No <input type="radio"/> Unk <input type="radio"/>	Yes <input type="radio"/> No <input type="radio"/>	
2a. Did you observe evidence or do you have any prior knowledge that the property has been used for an industrial use in the past?	Yes <input type="radio"/> No <input checked="" type="radio"/> Unk <input type="radio"/>	Yes <input type="radio"/> No <input type="radio"/> Unk <input type="radio"/>	Yes <input type="radio"/> No <input type="radio"/>	
2b. Did you observe evidence or do you have any prior knowledge that any adjoining property has been used for an industrial use in the past?	Yes <input type="radio"/> No <input checked="" type="radio"/> Unk <input type="radio"/>	Yes <input type="radio"/> No <input type="radio"/> Unk <input type="radio"/>	Yes <input type="radio"/> No <input type="radio"/>	
3a. Is the property used as a gasoline station, motor repair facility, commercial printing facility, dry cleaners, photo developing laboratory, junkyard or landfill, or as a waste treatment, storage, disposal, processing, or recycling facility (if applicable, identify which)?	Yes <input type="radio"/> No <input checked="" type="radio"/> Unk <input type="radio"/>	Yes <input type="radio"/> No <input type="radio"/> Unk <input type="radio"/>	Yes <input type="radio"/> No <input type="radio"/>	
3b. Is any adjoining property used as a gasoline station, motor repair facility, commercial printing facility, dry cleaners, photo developing laboratory, junkyard or landfill, or as a waste treatment, storage, disposal, processing, or recycling facility (if applicable, identify which)?	Yes <input type="radio"/> No <input checked="" type="radio"/> Unk <input type="radio"/>	Yes <input type="radio"/> No <input type="radio"/> Unk <input type="radio"/>	Yes <input type="radio"/> No <input type="radio"/>	
4a. Did you observe evidence or do you have any prior knowledge that the property has been used as a gasoline station, motor repair facility, commercial printing facility, dry cleaners, photo developing laboratory, junkyard or landfill, or as a waste treatment, storage, disposal, processing, or recycling facility (if applicable, identify which)?	Yes <input type="radio"/> No <input checked="" type="radio"/> Unk <input type="radio"/>	Yes <input type="radio"/> No <input type="radio"/> Unk <input type="radio"/>	Yes <input type="radio"/> No <input type="radio"/>	
4b. Did you observe evidence or do you have any prior knowledge that any adjoining property has been used as a gasoline station, motor repair facility, commercial printing facility, dry cleaners, photo developing laboratory, junkyard or landfill, or as a waste treatment, storage, disposal, processing, or recycling facility (if applicable, identify which)?	Yes <input type="radio"/> No <input checked="" type="radio"/> Unk <input type="radio"/>	Yes <input type="radio"/> No <input type="radio"/> Unk <input type="radio"/>	Yes <input type="radio"/> No <input type="radio"/>	
5a. Are there currently any damaged or discarded automotive or industrial batteries, pesticides, paints, or other chemicals in individual containers of >5 gal (19 L) in volume or 50 gal (190 L) in the aggregate, stored on or used at the property or at the facility?	Yes <input type="radio"/> No <input checked="" type="radio"/> Unk <input type="radio"/>	Yes <input type="radio"/> No <input type="radio"/> Unk <input type="radio"/>	Yes <input type="radio"/> No <input type="radio"/>	
5b. Did you observe evidence or do you have any prior knowledge that there have been previously any damaged or discarded automotive or industrial batteries, or pesticides, paints, or other chemicals in individual containers of >5 gal (19 L) in volume or 50 gal (190 L) in the aggregate, stored on or used at the property or at the facility?	Yes <input type="radio"/> No <input checked="" type="radio"/> Unk <input type="radio"/>	Yes <input type="radio"/> No <input type="radio"/> Unk <input type="radio"/>	Yes <input type="radio"/> No <input type="radio"/>	
6a. Are there currently any industrial drums (typically 55 gal (208 L)) or sacks of chemicals located on the property or at the facility?	Yes <input type="radio"/> No <input checked="" type="radio"/> Unk <input type="radio"/>	Yes <input type="radio"/> No <input type="radio"/> Unk <input type="radio"/>	Yes <input type="radio"/> No <input type="radio"/>	
6b. Did you observe evidence or do you have any prior knowledge that there have been previously any industrial drums (typically 55 gal (208 L)) or sacks of chemicals located on the property or at the facility?	Yes <input type="radio"/> No <input checked="" type="radio"/> Unk <input type="radio"/>	Yes <input type="radio"/> No <input type="radio"/> Unk <input type="radio"/>	Yes <input type="radio"/> No <input type="radio"/>	
7a. Did you observe evidence or do you have any prior knowledge that fill dirt has been brought onto the property that originated from a contaminated site?	Yes <input type="radio"/> No <input checked="" type="radio"/> Unk <input type="radio"/>	Yes <input type="radio"/> No <input type="radio"/> Unk <input type="radio"/>	Yes <input type="radio"/> No <input type="radio"/>	

\* Unk = "unknown" or "no response"

Copyright © 2006 ASTM INTERNATIONAL, West Conshohocken, PA

This document is an excerpt of E 1528-06, Standard Practice for Environmental Site Assessments: Transaction Screen Process, which is under the jurisdiction of ASTM Committee E50 on Environmental Assessments and is the direct responsibility of Subcommittee E50.02 on Commercial Real Estate Transactions. This questionnaire represents only Sections 5 and 6 of Practice E 1528-06 and should not be construed as being the complete standard. It is necessary to refer to the full standard prior to using this questionnaire. For the complete standard, or to order additional copies of this questionnaire, contact ASTM Customer Service at (610) 832-9585.



Question	Owner			Occupants (if applicable)			Observed During Site Visit		If yes, provide description
	Yes	No	Unk	Yes	No	Unk	Yes	No	
7b. Did you observe evidence or do you have any prior knowledge that fill dirt has been brought onto the property that is of an unknown origin?	<input type="radio"/>	<input checked="" type="radio"/>	<input type="radio"/>	<input type="radio"/>	<input type="radio"/>	<input type="radio"/>	<input type="radio"/>	<input type="radio"/>	
8a. Are there currently any pits, ponds, or lagoons located on the property in connection with waste treatment or waste disposal?	<input type="radio"/>	<input checked="" type="radio"/>	<input type="radio"/>	<input type="radio"/>	<input type="radio"/>	<input type="radio"/>	<input type="radio"/>	<input type="radio"/>	
8b. Did you observe evidence or do you have any prior knowledge that there have been previously, any pits, ponds, or lagoons located on the property in connection with waste treatment or waste disposal?	<input type="radio"/>	<input checked="" type="radio"/>	<input type="radio"/>	<input type="radio"/>	<input type="radio"/>	<input type="radio"/>	<input type="radio"/>	<input type="radio"/>	
9a. Is there currently any stained soil on the property?	<input type="radio"/>	<input checked="" type="radio"/>	<input type="radio"/>	<input type="radio"/>	<input type="radio"/>	<input type="radio"/>	<input type="radio"/>	<input type="radio"/>	
9b. Did you observe evidence or do you have any prior knowledge that there has been previously, any stained soil on the property?	<input type="radio"/>	<input checked="" type="radio"/>	<input type="radio"/>	<input type="radio"/>	<input type="radio"/>	<input type="radio"/>	<input type="radio"/>	<input type="radio"/>	
10a. Are there currently any registered or unregistered storage tanks (above or underground) located on the property?	<input type="radio"/>	<input checked="" type="radio"/>	<input type="radio"/>	<input type="radio"/>	<input type="radio"/>	<input type="radio"/>	<input type="radio"/>	<input type="radio"/>	
10b. Did you observe evidence or do you have any prior knowledge that there have been previously, any registered or unregistered storage tanks (above or underground) located on the property?	<input type="radio"/>	<input checked="" type="radio"/>	<input type="radio"/>	<input type="radio"/>	<input type="radio"/>	<input type="radio"/>	<input type="radio"/>	<input type="radio"/>	
11a. Are there currently any vent pipes, fill pipes, or access ways indicating a fill pipe protruding from the ground on the property or adjacent to any structure located on the property?	<input type="radio"/>	<input checked="" type="radio"/>	<input type="radio"/>	<input type="radio"/>	<input type="radio"/>	<input type="radio"/>	<input type="radio"/>	<input type="radio"/>	
11b. Did you observe evidence or do you have any prior knowledge that there have been previously, any vent pipes, fill pipes, or access ways indicating a fill pipe protruding from the ground on the property or adjacent to any structure located on the property?	<input type="radio"/>	<input checked="" type="radio"/>	<input type="radio"/>	<input type="radio"/>	<input type="radio"/>	<input type="radio"/>	<input type="radio"/>	<input type="radio"/>	
12a. Is there currently evidence of leaks, spills or staining by substances other than water, or foul odors, associated with any flooring, drains, walls, ceilings, or exposed grounds on the property?	<input type="radio"/>	<input checked="" type="radio"/>	<input type="radio"/>	<input type="radio"/>	<input type="radio"/>	<input type="radio"/>	<input type="radio"/>	<input type="radio"/>	
12b. Did you observe evidence or do you have any prior knowledge that there have been previously any leaks, spills, or staining by substances other than water, or foul odors, associated with any flooring drains, walls, ceilings or exposed grounds on the property?	<input checked="" type="radio"/>	<input type="radio"/>	<input type="radio"/>	<input type="radio"/>	<input type="radio"/>	<input type="radio"/>	<input type="radio"/>	<input type="radio"/>	CleanCO reports 1990-2000
13a. If the property is served by a private well or non-public water system, is there evidence or do you have prior knowledge that contaminants have been identified in the well or system that exceed guidelines applicable to the water system?	<input type="radio"/>	<input checked="" type="radio"/>	<input type="radio"/>	<input type="radio"/>	<input type="radio"/>	<input type="radio"/>	<input type="radio"/>	<input type="radio"/>	
13b. If the property is served by a private well or non-public water system, is there evidence or do you have prior knowledge that the well has been designated as contaminated by any government environment health agency?	<input type="radio"/>	<input checked="" type="radio"/>	<input type="radio"/>	<input type="radio"/>	<input type="radio"/>	<input type="radio"/>	<input type="radio"/>	<input type="radio"/>	
14. Does the owner or occupant of the property have any knowledge of environmental liens or governmental notification relating to past or recurrent violations of environmental laws with respect to the property or any facility located on the property?	<input type="radio"/>	<input checked="" type="radio"/>	<input type="radio"/>	<input type="radio"/>	<input type="radio"/>	<input type="radio"/>	<input type="radio"/>	<input type="radio"/>	
15a. Has the owner or occupant of the property been informed of the past existence of hazardous substances or petroleum products with respect to the property or any facility located on the property?	<input type="radio"/>	<input checked="" type="radio"/>	<input type="radio"/>	<input type="radio"/>	<input type="radio"/>	<input type="radio"/>	<input type="radio"/>	<input type="radio"/>	
15b. Has the owner or occupant of the property been informed of the current existence of hazardous substances or petroleum products with respect to the property or any facility located on the property?	<input type="radio"/>	<input checked="" type="radio"/>	<input type="radio"/>	<input type="radio"/>	<input type="radio"/>	<input type="radio"/>	<input type="radio"/>	<input type="radio"/>	
15c. Has the owner or occupant of the property been informed of the past existence of environmental violations with respect to the property or any facility located on the property?	<input type="radio"/>	<input checked="" type="radio"/>	<input type="radio"/>	<input type="radio"/>	<input type="radio"/>	<input type="radio"/>	<input type="radio"/>	<input type="radio"/>	
15d. Has the owner or occupant of the property been informed of the current existence of environmental violations with respect to the property or any facility located on the property?	<input type="radio"/>	<input checked="" type="radio"/>	<input type="radio"/>	<input type="radio"/>	<input type="radio"/>	<input type="radio"/>	<input type="radio"/>	<input type="radio"/>	

Question	Owner	Occupants (if applicable)	Observed During Site Visit	If yes, provide description
16. Does the owner or occupant of the property have any knowledge of any environmental site assessment of the property or facility that indicated the presence of hazardous substances or petroleum products on, or contamination of, the property or recommended further assessment of the property?	Yes <input type="radio"/> No <input checked="" type="radio"/> Unk <input type="radio"/>	Yes <input type="radio"/> No <input type="radio"/> Unk <input type="radio"/>	Yes <input type="radio"/> No <input type="radio"/> Unk <input type="radio"/>	
17. Does the owner or occupant of the property know of any past, threatened, or pending lawsuits or administrative proceedings concerning a release or threatened release of any hazardous substance or petroleum products involving the property by any owner or occupant of the property?	Yes <input type="radio"/> No <input checked="" type="radio"/> Unk <input type="radio"/>	Yes <input type="radio"/> No <input type="radio"/> Unk <input type="radio"/>	Yes <input type="radio"/> No <input type="radio"/> Unk <input type="radio"/>	
18a. Does the property discharge waste-water (not including sanitary waste or storm water) onto or adjacent to the property and/or into a storm water system?	Yes <input type="radio"/> No <input checked="" type="radio"/> Unk <input type="radio"/>	Yes <input type="radio"/> No <input type="radio"/> Unk <input type="radio"/>	Yes <input type="radio"/> No <input type="radio"/>	
18b. Does the property discharge waste water (not including sanitary waste or storm water) onto or adjacent to the property and/or into a sanitary sewer system?	Yes <input type="radio"/> No <input checked="" type="radio"/> Unk <input type="radio"/>	Yes <input type="radio"/> No <input type="radio"/> Unk <input type="radio"/>	Yes <input type="radio"/> No <input type="radio"/>	
19. Did you observe evidence or do you have any prior knowledge that any hazardous substances or petroleum products, unidentified waste materials, tires, automotive or industrial batteries, or any other waste materials have been dumped above grade, buried and/or burned on the property?	Yes <input type="radio"/> No <input checked="" type="radio"/> Unk <input type="radio"/>	Yes <input type="radio"/> No <input type="radio"/> Unk <input type="radio"/>	Yes <input type="radio"/> No <input type="radio"/>	
20. Is there a transformer, capacitor, or any hydraulic equipment for which there are any records indicating the presence of PCBs?	Yes <input type="radio"/> No <input checked="" type="radio"/> Unk <input type="radio"/>	Yes <input type="radio"/> No <input type="radio"/> Unk <input type="radio"/>	Yes <input type="radio"/> No <input type="radio"/>	

**Government Records/Historical Sources Inquiry**  
(See guide, Section 10)

21. Do any of the following federal, state, or tribal government record systems list the property or any property within the search distance noted below (where available):	Approximate Minimum Search Distance, miles (kilometres)	Yes <input type="radio"/>	No <input type="radio"/>
Federal NPL site	1.0	<input type="radio"/>	<input type="radio"/>
Federal Delisted NPL site	0.5	<input type="radio"/>	<input type="radio"/>
Federal CERCLIS	0.5	<input type="radio"/>	<input type="radio"/>
Federal CERCLIS NFRAP site	0.5	<input type="radio"/>	<input type="radio"/>
Federal RCRA CORRACTS facilities	1.0	<input type="radio"/>	<input type="radio"/>
Federal RCRA non-CORRACTS TSD	0.5	<input type="radio"/>	<input type="radio"/>
Federal RCRA generators	property and adjoining properties	<input type="radio"/>	<input type="radio"/>
Federal institutional control/engineering control registries	property only		
Federal ERNS	property only	<input type="radio"/>	<input type="radio"/>

State and tribal lists of hazardous waste sites identified for investigation or remediation:

State-and tribal-equivalent NPL	1.0	<input type="radio"/>	<input type="radio"/>
State-and tribal-equivalent	0.5	<input type="radio"/>	<input type="radio"/>
State-and tribal-landfill and/or solid waste disposal site lists	0.5	<input type="radio"/>	<input type="radio"/>
State-and tribal-leaking storage tank lists	0.5	<input type="radio"/>	<input type="radio"/>
State and tribal registered storage tank lists	property and adjoining properties	<input type="radio"/>	<input type="radio"/>
State and tribal institutional control/engineering control registries	property only	<input type="radio"/>	<input type="radio"/>
State and tribal voluntary cleanup sites	0.5	<input type="radio"/>	<input type="radio"/>
State and tribal Brownfield sites	0.5	<input type="radio"/>	<input type="radio"/>

22. Based upon a review of fire insurance maps (10.2.3) or local street directories (10.2.3), all as specified in the guide, are any buildings or other improvements on the property or on an adjoining property identified as having been used for an industrial use or uses likely to lead to contamination of the property? Yes  No  Unavailable

Result \_\_\_\_\_



**The Owner questionnaire answers were provided was completed by:**

Name THOMAS JOZBAUR  
Title Director  
Firm GENERATIONS HEALTHCARE  
Address 6 Hutter Center Dr #407  
SANTA ANA, CA  
Phone Number 714 221 9442  
Date 5/26/21  
Role (s) at the site Project Manager  
Number of years at the site 2  
Relationship to use (e.g. principal, employee, agent, consultant) Director

**The Occupant questionnaire answers were provided by:**

Name \_\_\_\_\_  
Title \_\_\_\_\_  
Firm \_\_\_\_\_  
Address \_\_\_\_\_  
Phone Number \_\_\_\_\_  
Date \_\_\_\_\_  
Role (s) at the site \_\_\_\_\_  
Number of years at the site \_\_\_\_\_  
Relationship to use (e.g. principal, employee, agent, consultant) \_\_\_\_\_

**The Site Visit questionnaire was completed by:**

Name \_\_\_\_\_  
Title \_\_\_\_\_  
Firm \_\_\_\_\_  
Address \_\_\_\_\_  
Phone Number \_\_\_\_\_  
Date \_\_\_\_\_  
Role (s) at the site \_\_\_\_\_  
Number of years at the site \_\_\_\_\_  
Relationship to use (e.g. principal, employee, agent, consultant) \_\_\_\_\_

*It is the user's responsibility to draw conclusions regarding affirmative or unknown answers.*

**The Government Records and Historical Sources Inquiry questionnaire was completed by:**

Name \_\_\_\_\_  
Title \_\_\_\_\_  
Firm \_\_\_\_\_  
Address \_\_\_\_\_  
Phone Number \_\_\_\_\_  
Date \_\_\_\_\_  
Role (s) at the site \_\_\_\_\_  
Number of years at the site \_\_\_\_\_  
Relationship to use (e.g. principal, employee, agent, consultant) \_\_\_\_\_

**User's relationship to the site (for example, owner, prospective purchaser, lender, etc.)**

If the preparer (s) is different from the user, complete the following:

Name of User \_\_\_\_\_  
User's Address \_\_\_\_\_  
User's Phone Number \_\_\_\_\_

Copies of the completed questionnaires have been filed at:

\_\_\_\_\_  
\_\_\_\_\_  
\_\_\_\_\_

Copies of the completed questionnaires have been mailed or delivered to:

\_\_\_\_\_  
\_\_\_\_\_  
\_\_\_\_\_

**Preparer represents that to the best of the preparer's knowledge the above statements and facts are true and correct and to the best of the preparer's actual knowledge no material facts have been suppressed or misstated.**

Signature: [Signature]  
Date: 5/26/21

Signature: \_\_\_\_\_  
Date: \_\_\_\_\_

Signature: \_\_\_\_\_  
Date: \_\_\_\_\_

Signature: \_\_\_\_\_  
Date: \_\_\_\_\_

To order additional copies of this questionnaire,  
contact ASTM International, Customer Service.

phone: (610) 832-9585

fax: (610) 9555

e-mail: [service@astm.org](mailto:service@astm.org)




100 Barr Harbor Drive  
PO Box C700  
West Conshohocken, PA 19428-2959



**APPENDIX F**

**RESUMES**

**JOHN P. FRANKLIN**  
PRESIDENT/PRINCIPAL GEOLOGIST



**EDUCATION**

B. S. in Geology, 1975, University of Southern California, Los Angeles

**REGISTRATION AND CERTIFICATIONS**

State of California, Professional Geologist, No. 4100  
State of California, Certified Engineering Geologist, No. 1340  
State of California, Certified Hydrogeologist, No. 532  
State of Arizona, Registered Geologist, No. 27157  
State of Oregon, Registered Engineering Geologist, No. E1411  
Registered Environmental Property Assessor, No. 461992 (NREP)  
40-Hour/8-Hour Refresher Health and Safety Training for Hazardous Waste Operations

**EXPERIENCE**

Principal Geologist, GeoSoils, Inc., California  
Senior Project Geologist, Owen Geotechnical, San Diego, California  
Staff to Project Geologist, Leighton and Associates, San Diego, California  
Staff Geologist, R. F. Smith Corporation, Long Beach, California  
Staff Geologist, Petro-Tec, Anchorage, Alaska  
Staff Geologist, Geological Engineering Service, Inc., Gardena, California

Mr. Franklin has extensive experience in geologic and geophysical investigations in such diverse areas as California, Utah, Nevada, Alaska, Baja California, and mainland Mexico, as well as offshore areas of California. He has performed detailed geotechnical work throughout southern California, including Los Angeles, Orange, Ventura, San Bernardino, Riverside, San Diego, and Imperial counties, as well as Kern County, and Mono County in northeastern California. This experience includes using soil stratigraphy and erosion/sedimentation rates for evaluating active and potentially active fault investigations on the San Andreas, San Jacinto, Elsinore, Chino, Cucamonga, Indio Hills, Newport-Inglewood - Rose Canyon (Orange County and San Diego), La Nacion, Camarillo, Pinto Mountain, Mesquite Lake, Walker Lake, and Mono Lake faults; debris flow, landslide and slope stability investigations; stability investigations for mines and open-pit mines; seismicity studies; subsidence and fissuring investigations; rippability/rock hardness evaluations; solar projects in the Mojave Desert; DEIR projects (some with active faults); forensic investigations throughout southern California, including ports/piers; and expert witness services. He has been involved with geotechnical studies in soft-rock and hard-rock sites for proposed residential, commercial and industrial developments, dams and retention basins, feasibility studies, coastal bluff stability, coastal bluff retreat rates and sea level rise owing to climate change, septic, infiltration, hazardous waste, and groundwater projects in southern California and Mexico. Mr. Franklin has been the project manager and/or principal investigator on geotechnical studies and grading for several large residential projects throughout San Diego, Riverside, San Bernardino and Kern counties, several high-rise commercial and residential projects in downtown San Diego, custom single-family residences throughout southern California and Los Angeles County, including beach and hillside areas, military bases at Camp Pendleton and Twentynine Palms, and roadways with infrastructure and condominiums on Catalina Island. Many projects included water tanks and reservoirs, park sites and other amenities such as clubhouses, lakes, golf courses, etc., as well as flood control channels, bridges, and cut and cover tunnels. Mr. Franklin has also been the project manager/principal investigator of oil and gas projects that include drill rig pads and substructures, associated storage tanks, and transmission pipelines. These project sites have included active oil and gas fields in Huntington Beach, Dominguez Hills, the Port of Long Beach, and Commerce, as well as DEIR studies in the Dominguez Hills oilfield, Lytle Creek, San Diego, and elsewhere.

Mr. Franklin also has performed numerous Phase I and Phase II Environmental Site Assessments, and Site Characterizations for developers, real estate transfers, and bank loan requirements. Project sites have included existing gas stations, mines, shooting ranges, clandestine explosive manufacturing, nurseries, groves, schools, commercial and industrial complexes, and residential properties. Forensic projects have included residential, and commercial buildings, and the R. Reagan ranch house.

**PROFESSIONAL AFFILIATIONS AND HONORS**

Association of Engineering Geologists  
Seismological Society of America  
Inland Geological Society  
National Water Well Association  
Roy J. Shlemon Distinguished Mentor in  
Applied Geosciences Program, GSA, 2005

Geological Society of America  
Past-President, San Diego Association of Geologists  
American Association of Petroleum Geologists  
Sigma Gamma Epsilon (National Honorary Earth Science  
Fraternity)  
Approved DEIR Consultant, County of San Diego

**PUBLICATIONS**

Paleoseismic Features Exposed by Trenching the Lowest Coastal Terrace at Carlsbad, California, *in* AAPG Pacific Section Guidebook, June 19-22, 2002, Long Beach, California.  
Paleoseismology of Blind and Offshore Faults, North Coast San Diego County, California USA, *in* Proceedings, The 11<sup>th</sup> ICSDEE and 3<sup>rd</sup> ICEGE, 7th-9th January, 2004, University of California, Berkeley.

## Jennifer Bauer Morton – Professional Geologist

---

### Education:

Bachelor of Science, Earth Sciences, University of California, San Diego

### Training/Licenses/Registrations:

Professional Geologist 8617, California  
40-Hour HAZWOPER

### Summary of Professional Experience:

Ms. Morton has worked as an environmental consultant since 2001. As a staff and project geologist, Ms. Morton conducted site assessments for numerous leaking underground storage tank projects, installing groundwater monitoring wells, collecting soil and groundwater samples, writing workplans and reports, assisting with remediation, and evaluating data. After several years primarily conducting Phase II site assessments for open environmental cases, Ms. Morton moved into the due diligence area of environmental consulting, initially conducting Phase I/Phase II assessments for gas stations, and later for a wide variety of properties throughout California, as well as in Las Vegas, Nevada and Tucson, Arizona. As a Project Manager, Ms. Morton has overseen numerous Phase I and Phase II site assessments and remediation projects, developing work plans, managing staff and field work, writing and reviewing Phase I and Phase II site assessment reports, developing remediation plans, and interfacing with clients, property owners, and regulatory agencies.

Select project experience for Ms. Morton includes:

- **Phase I ESA, cold storage facility, Downtown Los Angeles.** Ms. Morton conducted a Phase I ESA at a cold storage facility constructed in the 1880's in downtown Los Angeles slated for redevelopment. The facility was located adjacent to railroad tracks and in close proximity to a large remedial excavation for multiple leaking underground storage tanks. The cold storage facility included heavy equipment and stored used oil. Historical fire insurance maps revealed that a large transformer had previously been located at the site during the time period when PCBs were likely used. Ms. Morton also identified the former presence of machine shops and spray paint booths, and provided recommendations for soil and soil vapor sampling prior to redevelopment of the site.
  - **Phase I, Phase II, and Remedial Excavation, auto salvage yard, Chula Vista, California.** Ms. Morton conducted a Phase I ESA at an auto salvage yard slated for redevelopment as an office building complex. Ms. Morton identified historical use of the property as a dairy farm. Due to the potential presence of petroleum hydrocarbons associated with auto dismantling activities, Ms. Morton recommended and conducted soil sampling throughout the property. During grading activities, a large, 20-foot deep illegal landfill was uncovered. Ms. Morton developed a plan for a remedial excavation and confirmation sampling in conjunction with the local oversight agency, leading to case closure and allowing for redevelopment of the property.
  - **Phase I, Phase II, and Soil Vapor Extraction, vacant land/former commercial property, Long Beach, California.** Ms. Morton oversaw Phase I, Phase II, health risk assessment, and remediation activities for a property in Long Beach slated for redevelopment as mixed-use commercial and low-income housing. A former dry cleaner and automotive repair facility were identified onsite. Adjoining properties included automotive repair facilities and an upgradient leaking underground storage tank site. Petroleum hydrocarbons and tetrachloroethylene were identified in soil and groundwater at the site. Ms. Morton oversaw the installation of groundwater monitoring wells, permanent soil vapor probes, soil vapor extraction wells, and a soil vapor extraction system. Ms. Morton developed a Removal Action
-

Workplan and worked with the Department of Toxic Substances Control to achieve approval in a short time period to accommodate construction schedules.

- **Phase I site reconnaissance at a large apartment complex, Los Angeles, California.** Ms. Morton was part of a team conducting a site reconnaissance for a Phase I ESA at a large apartment complex in the La Brea neighborhood of Los Angeles. The complex included high-rise apartment towers and garden apartment homes constructed in the 1940s above a shallow oil field. Ms. Morton implemented a radon survey during the site reconnaissance. Ms. Morton identified locations of oil collection sumps and methane monitoring equipment. And discovered that USTs used for fueling resident's vehicles were historically located on the subject property.
  - **Phase I ESA, Historic Inn, Rancho Santa Fe, California.** Ms. Morton conducted a Phase I ESA at a hotel and associated residential properties. Ms. Morton identified former agricultural land using historical aerial photographs at the location of the residences located on the hotel property and provided a recommendation for soil sampling prior to redevelopment of the properties.
  - **Phase I and Phase II ESA, palm tree farm, Carlsbad, California.** Ms. Morton conducted a Phase I ESA on a property that had been used as a palm tree farm and residence. Ms. Morton discovered regulatory records indicating a UST had also been located at the property. Based on the historical site usage, Ms. Morton recommended soil sampling to determine if the site had been impacted by organochlorine pesticides as well as by petroleum hydrocarbons from the UST. Ms. Morton collected shallow soil samples using a hand auger for pesticide analysis and oversaw direct push drilling in the location of the former UST identified by the property owner to collect soil samples for petroleum hydrocarbon and VOC analysis.
  - **Leaking Underground Storage Tank Investigations, throughout Southern California.** Ms. Morton worked on a portfolio of leaking UST projects at gas stations for a major oil company. Ms. Morton conducted groundwater monitoring well installations, soil, and groundwater sampling, and workplan, site assessment, and groundwater monitoring report preparation.
  - **Apartment Complex, San Diego, California.** Ms. Morton conducted a Phase I ESA at a 448-unit apartment complex per Freddie Mac guidelines. Although the subject property did not appear on any regulatory databases, Ms. Morton determined that the complex was constructed within the footprint of a former missile manufacturing facility impacted by chlorinated solvents. Ms. Morton completed an extensive file review at the San Diego County Department of Environmental Health, as well as a limited health risk assessment. Ms. Morton determined that the continued presence of volatile organic compounds in soil vapor beneath the subject property at concentrations representing a potential human health risk could not be ruled out, and was therefore considered a recognized environmental condition.
-