



SDVOSB . DVBE

SCST, Inc.
Corporate Headquarters
6280 Riverdale Street
San Diego, CA 92120
T 877.215.4321
P 619.280.4321
F 619.280.4717
W www.scst.com

PHASE I
ENVIRONMENTAL SITE ASSESSMENT
PROPOSED RESIDENTIAL DEVELOPMENT
2260 SAN PASQUAL VALLEY ROAD
COUNTY OF SAN DIEGO, CALIFORNIA

PREPARED FOR:

MR. JEFF LUNDSTROM
LUNDSTROM ENGINEERING AND SURVEYING, INC.
5333 MISSION CENTER ROAD, SUITE 115
SAN DIEGO, CALIFORNIA 92108

PREPARED BY:

SCST, INC.
6280 RIVERDALE STREET
SAN DIEGO, CALIFORNIA 92120

Providing Professional Engineering Services Since 1959

SDC PDS RCVD 5-1-18

TM5620

TABLE OF CONTENTS

SECTION	PAGE
GENERAL SITE INFORMATION	
EXECUTIVE SUMMARY	I
1. INTRODUCTION	2
1.1 PURPOSE	2
1.2 SCOPE OF SERVICES.....	2
1.3 RELIANCE.....	3
2. PHYSIOGRAPHIC SETTING	3
2.1 SITE DESCRIPTION.....	3
2.2 TOPOGRAPHY.....	4
2.3 REGIONAL AND LOCAL GEOLOGY	4
2.4 REGIONAL AND LOCAL HYDROGEOLOGY	4
2.5 HYDROLOGIC FLOOD PLAIN INFORMATION	5
3. SITE BACKGROUND	5
3.1 SITE OWNERSHIP.....	5
3.2 SITE HISTORY	5
3.2.1 <i>Historical Use Review</i>	5
3.2.2 <i>City/County Directories</i>	8
3.2.3 <i>Sanborn Fire Insurance Maps</i>	8
3.3 REGULATORY DATABASE SEARCH	8
3.3.1 <i>Howard Johnson, HB Johnson – 2260 San Pasqual Valley Road (Subject Property)</i>	8
3.3.2 <i>Warren – 2255 San Pasqual Valley Road (Adjacent property to the southwest, lower elevation, down gradient)</i>	9
3.3.3 <i>Gordon Sand and Gravel Inc. – 1615 Highgrove Drive (Adjacent property to the east, higher elevation, up gradient)</i>	9
3.3.4 <i>Orphan Summary</i>	10
3.4 REGULATORY AGENCY REVIEW	10
3.4.1 <i>County of San Diego Department of Environmental Health</i>	10
3.4.2 <i>Department of Toxic Substances Control</i>	10
3.4.3 <i>California Regional Water Quality Control Board</i>	10
3.4.4 <i>Review of Division of Oil, Gas and Geothermal Resources Files</i>	10
3.5 INTERVIEWS WITH PROPERTY OWNER.....	11
3.5.1 <i>Past or Present Uses Indicating Environmental Concern</i>	11
3.5.2 <i>Environmental Liens of Governmental Notification</i>	11
3.5.3 <i>Presence of Hazardous Substances or Environmental Violations</i>	11
3.5.4 <i>Previous Assessments</i>	11
3.5.5 <i>Legal Proceedings</i>	11



TABLE OF CONTENTS (Continued)

SECTION		PAGE
3.6	USER SPECIFIC INFORMATION.....	11
3.6.1	<i>Environmental Liens or Activity and Use Limitations</i>	12
3.6.2	<i>Specialized Knowledge</i>	12
3.6.3	<i>Presence or Likely Presence of Contamination</i>	12
3.7	PREVIOUS ASSESSMENTS.....	12
4.	SITE RECONNAISSANCE	12
4.1	PURPOSE.....	12
4.2	SUBJECT SITE.....	12
4.3	ADJACENT PROPERTIES.....	13
5.	FINDINGS AND OPINIONS	14
6.	DATA GAPS	14
7.	DEVIATIONS FROM ASTM PRACTICES	15
8.	CONCLUSIONS AND RECOMMENDATIONS	15
9.	REFERENCES	16

ATTACHMENTS

FIGURES

Figure 1.....	Site Vicinity Map	
Figure 2.....	Site Photography Map	
Figures 3 through 8.....	Site Photographs	

TABLES

Table 1.....	Summary of Historical Use	
Table 2.....	Summary of Site Reconnaissance	

APPENDICES

Appendix A.....	Resume of Environmental Professional	
Appendix B.....	Historical Aerial Photographs/Topographic Maps	
Appendix C.....	ERS® RecCheck Report	
Appendix D.....	County of San Diego DEH Records Request	
Appendix E.....	City Directory/Sanborn Maps	
Appendix F.....	Phase I Client and Property Owner Questionnaire	



GENERAL SITE INFORMATION

Project Information: Proposed Residential Development, APN 234-261-23-00, 234-440-05-00 and 234-430-21-00, 2260 San Pasqual Valley Road, San Diego County, California

SCST Project Number: 180155N-1

Site Information:

Assessor's Parcel Numbers (APN): 234-261-23-00, 234-440-05-00, and 234-430-21-00
2260 San Pasqual Valley Road
San Diego County, California

Site Access Contact: Mr. Don MacLean (760) 846-9760

Consultant Information:

SCST, Inc.
6280 Riverdale Street
San Diego, California 92120
Phone: 619.280.4321
Fax: 619.280.4717
E-mail Address: dskinner@scst.com

Inspection Date: March 2, 2018

Report Date: March 30, 2018

Client Information:

Mr. Jeff Lundstrom
Lundstrom Engineering and Surveying, Inc.
5333 Mission Center Road, Suite 115
San Diego, California 92108

E-mail Address: jeff@lundstrom.cc

Site Assessor:


Douglas A. Skinner – Senior Engineering Geologist

EP Certification:

I declare that, to the best of my professional knowledge and belief, I meet the definition of Environmental Professional as defined in 40 CFR 312.10.



Douglas A. Skinner, CEG 2472 – Project Geologist



AAI Certification:

WE have the specific qualifications based on education, training, and experience to assess a property of the nature, history, and setting of the subject property. We have developed and performed the all appropriate inquiries in conformance with the standards and practices set forth in 40 CFR Part 312.



Douglas A. Skinner, CEG 2472 – Project Geologist



EXECUTIVE SUMMARY

At the request and authorization of the Client (Mr. Jeff Lundstrom, Lundstrom Engineering and Surveying, Inc.), SCST, Inc., (SCST), conducted a Phase I Environmental Site Assessment (ESA) for the property identified as Assessor's Parcel Numbers (APN) 234-261-23-00, 234-440-05-00 and 234-430-21-00 and is located at 2260 San Pasqual Valley Road, in the County of San Diego, California (Figure 1). The purpose of this Phase I ESA was to assess the presence or likely presence of an existing, historical, or threatened release of any hazardous substances or petroleum products into structures, soil, and/or groundwater beneath the subject property, to the extent practical (i.e., *recognized environmental conditions* as delineated in ASTM E1527-13) and the All Appropriate Inquiry Standards found in 40 CFR Part 312.

The subject property consists of three parcels and is comprised of approximately 18.4 acres. Currently, the site is developed with two structures, a partially paved road, and parking area. The majority of the site is currently undeveloped. We understand the project will consist of the demolition of the existing structures and construction of the proposed residential development.

In general, the subject property is located within an agricultural area bounded by residential properties to the north and east, by San Pasqual Valley Road to the south, and by an undeveloped area to the west (Figure 2). According to the County of San Diego Zoning Map, the site is zoned Agriculture (A).

Based on historical records such as aerial photographs and topographic maps, the subject property and adjacent properties have been developed since sometime prior to 1939. The subject property and adjacent properties have historically been used for agricultural purposes. Structures or other improvements are apparent on the subject site in the aerial photographs and topographic maps reviewed.

On March 2, 2018, SCST personnel conducted a site reconnaissance to physically observe the site and adjoining properties for conditions indicating previously undiscovered potential recognized environmental concerns. Concerns would include any evidence of contamination, distressed vegetation, petroleum-hydrocarbon staining, waste drums, illegal dumping, or improper waste storage and/or handling. Evidence of the likely presence of *recognized environmental conditions* was noted on the subject property during our site reconnaissance.

We have performed a Phase I Environmental Site Assessment (ESA) in conformance with the scope and limitations of ASTM Designation E1527-13) and the All Appropriate Inquiry Standards found in 40 CFR Part 312 for the property identified as a portion of Assessor's Parcel Numbers (APN) 234-261-23-00, 234-440-05-00 and 234-430-21-00 located at 2260 San Pasqual Valley Road, in the County of San Diego, California. Any exceptions to, or deletions from, this practice are described in Section 7.0 of this report. This Phase I ESA has revealed



evidence of the likely presence of *recognized environmental conditions* in connection with the property. This conclusion is based on the documented historic presence of a leaking underground fuel storage tank (UST) at the site and historic use of the subject property and adjacent properties for agricultural purposes.

Based on the historic and current uses of the site, there is a possibility the UST and petroleum impacted soil remains on the site. Additionally, there is a potential that chemical residues from the historic agricultural activities may exist in the near surface soils. It is our opinion that a limited site assessment be conducted at the subject property in order to evaluate the possible presence of a UST at the site and agricultural chemical residue in the near surface soils.



1. INTRODUCTION

1.1 PURPOSE

The subject property is property identified as Assessor's Parcel Numbers (APN) 234-261-23-00, 234-440-05-00 and 234-430-21-00 and is located at 2260 San Pasqual Valley Road, in the County of San Diego, California (Figure 1). The subject property is comprised of approximately 18.4 acres. The purpose of this Phase I ESA was to assess the presence or likely presence of an existing, historical, or threatened release of any hazardous substances or petroleum products into structures, soil, and/or groundwater beneath the subject property, to the extent practical (i.e., *recognized environmental conditions* as delineated in ASTM E1527-13) and the All Appropriate Inquiry Standards found in 40 CFR Part 312. Recognized environmental conditions include property uses that may indicate the presence of an existing, historical, or threatened release of any hazardous substances or petroleum products into structures, soil, and/or groundwater beneath the property. The term recognized environmental conditions is not intended to include de minimis conditions that generally do not present a material risk or harm to public health or the environment, and that would not be subject to enforcement action by a regulatory agency.

This ESA was performed in general conformance with the American Society for Testing and Materials (ASTM) Standard Practice for Environmental Site Assessments: Phase I Environmental Site Assessment Process, Designation E1527-13 and the All Appropriate Inquiry Standards found in 40 CFR Part 312.

1.2 SCOPE OF SERVICES

The following scope of services was conducted by SCST:

- A review of readily available documents which included previous environmental reports by SCST, topographic, geologic, and hydrogeologic conditions associated with the subject site.
- A review of readily available maps, aerial photographs and other documents relative to historical subject site usage and development.
- A review of readily available federal, state, county, and city documents and database files concerning hazardous material storage, generation and disposal, active and inactive landfills, existing environmental concerns, and associated permits related to the subject property and/or immediately adjacent sites.
- A site reconnaissance to ascertain current conditions of the subject property.
- A review of previous interviews with person(s) knowledgeable of the subject property.



- The preparation of this report which presents our findings, opinions and conclusions.

1.3 RELIANCE

This ESA has been prepared for the use of Mr. Jeff Lundstrom, Lundstrom Engineering and Surveying, Inc. This assessment should not be relied upon by other parties without the express written consent of SCST and the above-named entities. Any use or reliance upon this assessment by a party other than the above-named entities, therefore shall be solely at the risk of such third party and without legal recourse against SCST, its employees, officers, or directors, regardless of whether the action in which recovery of damages is brought or based upon contract, tort, statute or otherwise.

This assessment should not be interpreted as a statistical evaluation of the subject site, but rather is intended to provide a preliminary indication of on-site impacts from previous site usage and/or the release of hazardous materials. If no significant indicators of the presence of hazardous materials and/or petroleum contamination are encountered during this search, this does not preclude their presence. The findings in this report are based upon published geologic and hydrogeologic information, and information (both documentary and oral) provided by the County of San Diego, Environmental Records Search, (ERS®) (i.e., agency database search), various state and federal agencies, and SCST's field observations. Some of this data is subject to change overtime and is based on information not currently observable or measurable but recorded by documents or orally reported by individuals.

2. PHYSIOGRAPHIC SETTING

2.1 SITE DESCRIPTION

The subject property is identified as Assessor's Parcel Numbers (APN) 234-261-23-00, 234-440-05-00 and 234-430-21-00 and is located at 2260 San Pasqual Valley Road, in the County of San Diego, California. In general, the subject property is located within an agricultural area bounded by residential properties to the north and east, by San Pasqual Valley Road to the south, and by an undeveloped area to the west (Figure 2). According to the County of San Diego Zoning Map, the site is zoned Agricultural (A).

Based on historical records such as aerial photographs, and topographic maps, the subject property, and adjacent properties, have been developed since sometime prior to 1939. The subject property and adjacent properties have historically been used for agricultural purposes. Structures or other improvements are apparent on the subject site in the aerial photographs and topographic maps reviewed.



2.2 TOPOGRAPHY

The subject property is located on the United States Geologic Survey (USGS) 7.5 Minute Escondido Quadrangle map (USGS, 2015). The map indicates the elevation of the subject property ranges from approximately 660 to 760 feet above mean sea level (msl). The subject property is located on the south and southwest flank of a small hill. The property generally slopes towards the southwest.

2.3 REGIONAL AND LOCAL GEOLOGY

The subject property lies within the Peninsular Ranges Geomorphic Province. The Peninsular Ranges Geomorphic Province, one of the largest geomorphic units in western North America, extends from the Transverse Ranges Geomorphic Province and the Los Angeles Basin, south to the southern tip of Baja California, Mexico. It is bound on the west by the Pacific Ocean, on the south by the Gulf of California and Pacific Ocean; and, on the east by the Colorado Desert Province. The Peninsular Ranges are essentially a series of northwest-southeast oriented fault blocks (CDMG, 2002). Based on a review of the Preliminary Geologic Map of the Oceanside 30' x 60' Quadrangle (Kennedy and Tan, 2007) indicates the subject property is underlain by Cretaceous-age Woodson Mountain Granodiorite.

The subject property is not within a Fault-Rupture Hazard Zone (Hart & Bryant, 2007; CDMG, 2000) or within a known Active Fault Near-Source Zone (CDMG, 1988). Three (3) major faults zones and some subordinate fault zones are found in this province. The Elsinore Fault zone and the San Jacinto Fault zones trend northwest-southeast and are found near the middle of the province. The San Andreas Fault zone borders the northeasterly margin of the province, whereas, a fault related to the San Andreas Transform Fault System, the Newport-Inglewood-Rose Canyon Fault zone, exists near the western margin and Continental Borderland Geomorphic Province (Jennings, 1994). The possibility of ground acceleration or ground shaking at the site may be considered similar to the Southern California region as a whole.

Soil in the vicinity of the site has been identified by the United States Department of Agriculture – Soil Conservation Service as a sandy loam within the Fallbrook Soil Series (USDA, 2011). Soils on site are considered well drained and have moderate infiltration rates.

2.4 REGIONAL AND LOCAL HYDROGEOLOGY

According to the California Regional Water Quality Control Board – San Diego Region 9 (RWQCB, 1995), the subject site is located within the Lomas Los Muertas Hydrologic Subarea (HSA 5.324), of the San Pasqual Hydrologic Area (5.3), of the San Dieguito



Hydrologic Unit. Groundwater in this subarea has been classified as having no existing beneficial uses. Surface water within this hydrologic subarea has been classified as having existing non-contact water recreation, warm fresh water habitat, and wildlife habitat.

The California Department of Water Resources Water Data Library (WDL) website and information provided in the ERS® report indicates that there are no Public Water Supply Wells located within 1-mile of the subject property. There are no known water supply wells within the immediate vicinity of the subject property.

Additionally, SCST reviewed data on the GeoTracker Website, regarding depth to groundwater for properties located near the subject site. No groundwater monitoring wells are reported to be within 1 mile of the subject property. Estimated groundwater depths greater than 30-feet below the existing ground surface. Reported ground water flow direction is unknown.

2.5 HYDROLOGIC FLOOD PLAIN INFORMATION

SCST reviewed the Federal Emergency Management Agency (FEMA) Flood Hazard Map online database (2012) to determine if the subject property was located within an area designated as a Flood Hazard Zone. According to the information reviewed on the Flood Insurance Rate Map (FIRM), Map No. FM06073C1910G (effective May 2012), the subject property is located within Zone X. Zone X designates areas with minimal flood hazard above the 500-year flood level.

3. SITE BACKGROUND

3.1 SITE OWNERSHIP

Information regarding site ownership was obtained from a representative of the County of San Diego Clerk. According to the representative, the current owner of the subject property is KAE Investments.

3.2 SITE HISTORY

SCST reviewed readily available information sources to evaluate historic land use in and around the subject site. These information sources include aerial photographs, USGS maps and files maintained by the County of San Diego. A summary of our reviews is presented in the following sections.

3.2.1 Historical Use Review

Aerial photographs and historical topographical maps were reviewed to identify historical land development and any surface conditions which may have impacted the



subject property. Photographs and historical topographic maps dating 1893, 1901, 1913, 1929, 1937, 1939, 1946, 1949, 1953, 1963, 1964, 1968, 1975, 1976, 1980, 1989, 1995, 2001, 2002, 2008, 2012, 2015 and 2016 were obtained and reviewed from ERS®, an environmental information/database retrieval service. Aerial imagery from 1995 through 2016 maintained by Google Earth® was also reviewed.

Table 1 summarizes the results of the aerial photograph and historical topographic map review. Copies of the aerial photographs and historical topographic maps provided by ERS® are included in **Appendix B**.

Based on historical records such as aerial photographs, and topographic maps, the subject property, and adjacent properties, have been developed since sometime prior to 1949. Structures or other improvements are apparent on the subject site in the aerial photographs and topographic maps reviewed.



TABLE 1
Summary of Historical Use

Year	Source and Scale	Comments
1893	Topographic map	Subject property and adjacent properties appear undeveloped. San Pasqual Valley Road passes south of the subject property in a south-east north-west orientation.
1901	Topographic map	Subject property and adjacent properties appear similar to the 1893 topographic map.
1913	Topographic map	Subject property and adjacent properties appear similar to the 1901 topographic map.
1929	Topographic map	Subject property and adjacent properties appear similar to the 1913 topographic map.
1937	Topographic map	Subject property and adjacent properties appear similar to the 1929 topographic map.
1939	Aerial Photograph	Subject and adjacent properties appear developed for agricultural purposes. Structure is present in the central portion of the property. Structures are mapped on the adjacent property to the north and south.
1946	Aerial Photograph	Subject property and adjacent properties appear similar to the 1939 aerial photo.
1949	Topographic Map	Subject property and adjacent properties appear similar to the 1946 aerial photo.
1953	Aerial Photograph	Subject property and adjacent properties appear similar to the 1949 topographic map.
1963	Topographic Map	Subject property and adjacent properties appear similar to the 1953 aerial photo.
1964	Aerial Photograph	Additional structures appear developed north, east and south-east on adjacent properties.
1968	Aerial Photograph	Subject property and adjacent properties appear similar to the 1964 aerial photo.
1975	Aerial Photograph	Subject property and adjacent properties appear similar to the 1968 aerial photo.
1976	Topographic map	Subject property and adjacent properties appear similar to the 1975 aerial photo.
1980	Aerial Photograph	Subject property and adjacent properties appear similar to the 1976 topographic map.
1989	Aerial Photograph	Subject property and adjacent properties appear similar to the 1980 aerial photo.
1995	Aerial Photograph	Subject property and adjacent properties appear similar to the 1989 aerial photo.
2001	Topographic map	Subject property and adjacent properties appear similar to the 1995 aerial photo.
2002	Aerial Photograph	Subject property and surrounding properties appear as currently developed.
2008	Aerial Photograph	Agricultural activities appear to have stopped on the subject property. Adjacent properties appear similar to the 2002 aerial photo.
2012	Aerial Photograph	Subject property and adjacent properties appear similar to the 2008 aerial photo.
2015	Topographic map	Subject property and adjacent properties appear similar to the 2012 aerial photo.
2016	Aerial Photograph	Subject property and surrounding properties appear as currently developed.



3.2.2 City/County Directories

SCST personnel reviewed City Directories, provided by ERS®, for the years spanning 1971 to 2007. City Directories provide listings of business names and property owners, by address, for a given area. Several listings for businesses that may use, store, or generate hazardous material or wastes were listed in the directories reviewed. These businesses are generally agriculture related and are accounted for and described in Section 3.3 of this report.

3.2.3 Sanborn Fire Insurance Maps

Sanborn Fire Insurance maps were developed in the late 1800s and early 1900s for use as an assessment tool for fire insurance rates in urbanized areas. ERS® performed a search of their complete Library of Sanborn Fire Insurance Maps. Sanborn Map coverage of the subject property was not found.

3.3 REGULATORY DATABASE SEARCH

SCST reviewed known electronic database listings for possible hazardous waste generating establishments in the vicinity of the subject site, as well as adjacent sites with known environmental concerns. Facilities were identified by county, state, or federal agencies that generate, store, or dispose of hazardous materials. The information in this section was obtained from ERS®, an environmental information/database retrieval service. A copy of the ERS® report is provided in Appendix C, (only on compact disc as a PDF document), along with a description of the individual databases. The subject property was listed on the databases reviewed as having environmental concerns. A total of three (3) facilities are identified within 0.25-mile of the subject property in the ERS® report as having known environmental concerns. These facilities are identified and discussed in the following sections.

3.2.4 Howard Johnson, HB Johnson – 2260 San Pasqual Valley Road (Subject Property)

This facility is listed on the following databases:

- Historical Hazardous Substance Storage Information (Hist-UST-CA)
- Certified Unified Program Agency (CUPA-CA)
- Previously Listed California Sites (Hist-CA)
- Leaking Underground Storage Tanks (Hist-Regional-LUST-CA)

This facility (the subject property) is listed as storing/using hazardous materials and as having underground fuel storage tank (UST) on site. The information provided in the ERS



report indicates that the UST may have leaked as it is reported on the Historic Regional Leaking Underground Storage Tank (LUST) database. However, this facility is not listed on the GeoTracker® database. SCST submitted a request to the County of San Diego Department of Environmental Health (DEH) to review files for this facility maintained in their database. The DEH provided documents relating to the permitting of the 250-gallon UST in 1988, but no documents related to the reported release. No further information was readily available. Based on a review of files provided by ERS®, files maintained by GeoTracker® as well as the documented release of hazardous materials or substances, it is likely that activities at this facility have created a recognized environmental condition at the subject property.

3.2.5 Warren – 2255 San Pasqual Valley Road (Adjacent property to the southwest, lower elevation, down gradient)

This facility is listed on the following databases:

- Historical Hazardous Substance Storage Information (Hist-UST-CA)

This facility is not listed in files maintained on the GeoTracker website but is listed on the Historical Hazardous Substance Storage Information database. SCST submitted a request to the County of San Diego Department of Environmental Health (DEH) to review files for this facility maintained in their database. The DEH was not able to provide files for review. SCST personnel were able to locate one document online related to a UST at this facility. Based on our review of the document, one 500-gallon UST was permitted at the site by the California State Water Resources Control Board in June of 1988. The UST reportedly contained "Farm Motor Vehicle Fuel" or diesel. No further information was readily available. Based on a review of files provided by ERS®, the distance and direction of this facility from the subject property, the lack of information regarding a documented release of hazardous materials or substances, it is not likely that activities at this facility have created a recognized environmental condition at the subject property.

3.2.6 Gordon Sand and Gravel Inc. – 1615 Highgrove Drive (Adjacent property to the east, higher elevation, up gradient)

This facility is listed on the following databases:

- Historical Hazardous Substance Storage Information (Hist-UST-CA)

This facility is listed as storing/using hazardous materials on site. No materials management violations are documented for the site. SCST submitted a request to the County of San Diego Department of Environmental Health (DEH) to review files for this facility maintained in their database. The DEH was not able to provide files for review. Based on a review of



files provided by ERS®, files maintained by GeoTracker as well as the lack of a documented release of hazardous materials or substances, it is not likely that activities at this facility have created a recognized environmental condition at the subject property. It should be noted that the address provided is for a single-family residence, not a commercial or industrial facility. It is likely that Gordon Sand and Gravel Inc facility was located on another property, and the reported address was for mailing purposes only.

3.2.7 Orphan Summary

The sites listed included in the Orphan Summary did not appear to be adjacent to the site or have environmental concerns that are likely to have adversely impacted the site.

3.4 REGULATORY AGENCY REVIEW

3.2.8 County of San Diego Department of Environmental Health

Based on our review of the ERS report, SCST made a Public Records request for a total of three (3) sites (including the subject property) that may have historically or currently used or stored hazardous material or petroleum products. The DEH provided limited files for the subject property. These files are discussed in Section 3.3.1 of this report. The DEH found no records for the remaining two facilities. The DEH Public Records Requests forms and DEH supplied documents are presented in **Appendix D**.

3.2.9 Department of Toxic Substances Control

SCST researched the DTSC online database EnviroStor for listings on or adjacent to the subject property. The subject property, or adjacent properties, were not listed in the Envirostor Database.

3.2.10 California Regional Water Quality Control Board

SCST reviewed the online database GeoTracker (2010), which provides records on LUSTs and Spills, Leaks, Investigation and Cleanup (SLIC) sites, which is maintained by the State Water Quality Control Board. The subject property was not listed on the databases researched.

3.4.1 Review of Division of Oil, Gas and Geothermal Resources Files

Oil and gas wells were not observed at the subject property during our site reconnaissance. A review of the California Division of Oil, Gas and Geothermal Resources Website for oil and gas fields in California maintained online, did not indicate the presence of oil and wells on or adjacent to the subject property.



3.5 INTERVIEWS WITH PROPERTY OWNER

SCST contacted the current property owner representative, Mr. Don MacLean, for information regarding the subject property. The information provided by Mr. MacLean is documented below.

3.5.1 Past or Present Uses Indicating Environmental Concern

Mr. MacLean stated that he is not aware of current or previous uses of the subject property which may create an environmental concern.

3.5.2 Environmental Liens of Governmental Notification

Mr. MacLean stated that he is not aware of any environmental liens of governmental notification relating to past or recurrent violations of environmental laws with respect to the property of any facility located on the property.

3.5.3 Presence of Hazardous Substances or Environmental Violations

Mr. MacLean stated that he is not aware of the past and current existence of hazardous substances or petroleum products on the subject property.

3.5.4 Previous Assessments

Mr. MacLean stated that he is not aware of a previous environmental site assessment reports prepared for the property that indicated the presence of hazardous substances or petroleum products on, or contamination of, the property.

3.5.5 Legal Proceedings

Mr. MacLean stated that he is not aware of any past, threatened, or pending lawsuits of administrative proceedings concerning a release of threatened release of any hazardous substance of petroleum products involving the property by any owner or occupant of the property.

3.6 USER SPECIFIC INFORMATION

Pursuant to ASTM E1527-13, SCST provided a Phase I ESA User Specific Questionnaire to the “user” (the person on whose behalf the Phase I ESA is being conducted), Mr. Don MacLean, with KAE Investments. The User Specific Information provided by Mr. MacLean is documented below. A list of the user specific questions (per ASTM E1527-13) with Mr. MacLean’s associated responses is included in Appendix E.



3.6.1 Environmental Liens or Activity and Use Limitations

Mr. MacLean stated that he is not aware of any environmental liens or activity use limitations on the subject property.

3.6.2 Specialized Knowledge

Mr. MacLean stated that he does not have specialized knowledge of the property or its historic uses.

3.6.3 Presence or Likely Presence of Contamination

Mr. MacLean stated that he is not aware of the current of the current and historic uses of the subject property as they relate to the presence or likely presence of hazardous. He is not aware of any spills or chemical releases or of any environmental cleanups that have taken place at the subject property.

3.7 PREVIOUS ASSESSMENTS

SCST is not aware of any previous Phase I ESA conducted at the site.

4. SITE RECONNAISSANCE

4.1 PURPOSE

The purpose of our site reconnaissance was to physically observe the subject site, site structures, and adjoining properties for conditions indicating an existing release, past release, or material threat of a release of any hazardous substances or petroleum products into structures on the subject site, or into soil and/or groundwater beneath the subject property. This would include any evidence of contamination, distressed vegetation, petroleum-hydrocarbon surface staining, waste drums, USTs, ASTs, illegal dumping, or improper waste storage/handling. Detailed information pertaining to our site reconnaissance is provided in the text below.

4.2 SUBJECT SITE

An SCST representative visited the subject property on March 2, 2018. SCST conducted a walking inspection around the perimeter of the subject property, and then traversed the subject property. Visual conditions observed during the site reconnaissance of the subject property, are documented on Figures 3 through 8, and summarized in Table 2.



TABLE 2
Summary of Site Reconnaissance

Item	Concerns	Comments
General Housekeeping	No	No concerns noted.
Surface Spills	No	None observed.
Stained Surfaces	No	None observed.
Fill Materials	No	No significant fill soils.
Pits/Ponds/Lagoons	No	None observed.
Surface Impoundments	No	None observed.
ASTs/USTs	No	One Stovetop riser (abandoned irrigation well).
Distressed Vegetation	No	None observed.
Wetlands	No	None observed.
Electrical Substations	No	None observed.
Areas of Dumping	No	None observed.
Transformers	No	None Observed
Waste/ Scrap Storage	No	No concerns
Chemical Use/Storage	No	Unlabeled, intact, empty storage drum (40 to 55 gallon).

The subject property is identified as Assessor's Parcel Numbers (APN) 234-261-23-00, 234-440-05-00 and 234-430-21-00 located at 2260 San Pasqual Valley Road, in the County of San Diego, California. In general, the subject property is located within an agricultural area bounded by residential properties to the north and east, by San Pasqual Valley Road to the south, and by an undeveloped area to the west.

The subject project is currently developed with two structures, asphalt parking and driveway areas. SCST observed an occupied, single-story and two-story residential structures on the central portion of the subject property. SCST was not given access to the residences. On the northeast side of the two-story residence seven, partially full 5-gallon paint buckets were observed outside the building. Along the northeast boundary of the property, an unused irrigation reservoir was observed. One 55-gallon steel drum was unlabeled and unused along the western boundary of the property. SCST observed a stovetop riser or abandoned irrigation well at the northwest corner of the subject property. Figure 2 presents a map depicting the locations where photographs were taken. Photographs of the site and observed features are provided as Figures 3 through 8.

4.3 ADJACENT PROPERTIES

SCST conducted a visual and auto reconnaissance of the adjoining neighborhoods (to the extent practical) to evaluate the potential for offsite impacts that may affect the subject property. These would include evidence of chemical storage or usage, surface staining or leakage, distressed vegetation, or evidence of illegal dumping. In general, the subject property is surrounded by a mixture undeveloped land and residential properties.



Immediately adjacent properties were not identified as having environmental related issues on the readily available databases researched or are considered to be environmental concern at this time.

5. FINDINGS AND OPINIONS

Based on the information obtained in this ESA, SCST has the following findings and opinions:

- Historical REC's – No known or suspected historic unresolved historic REC's have been revealed relating to the subject property during the preparation of this ESA. Known or suspected unresolved historic REC's have been identified relating to properties located within 0.10-mile of the subject property.
- Known or suspected REC's –Known or suspected REC's have been revealed relating to the subject property during the preparation of this ESA. This conclusion is based on the documented UST at the site and historic use of the subject property and adjacent properties for agricultural purposes.
- Controlled REC'S – No known controlled recognized environmental conditions have been revealed during the preparation of this ESA.
- *De Minimis* Conditions – *De minimis* conditions have been revealed during the preparation of the ESA. The *De minimis* conditions are related to the historic use of the subject property for industrial purposes. Although surface staining was noted during our site reconnaissance, there does not appear to be evidence of a significant release of hazardous materials at the subject property.

6. DATA GAPS

Section 3.2.20 (ASTM 1527-05) defines a data gap as "a lack or inability to obtain information required by the practice despite good faith efforts of the environmental professional to gather such information." Significant data gaps affect the ability of the Environmental Professional to identify recognized environmental conditions affecting the site. Based on the information obtained during the course of this investigation, data gaps were encountered. The data gaps are related to several facilities located near the subject property that are listed on researched databases as having historic LUST's on site. No, or limited information, was available regarding site assessments, tank removal, clean-up and mitigation, or current disposition of these facilities. These data gaps may conceal REC's that may impact the subject property.



7. DEVIATIONS FROM ASTM PRACTICES

Section 12.10 (ASTM 1527-13), states that all deletions and deviations from this practice shall be listed individually and in detail, including client imposed constraints, and all additions should be listed.

SCST believes that there are no exceptions to, or deletions from, the ASTM Designation E1527-13 Guidelines.

8. CONCLUSIONS AND RECOMMENDATIONS

We have performed a Phase I Environmental Site Assessment (ESA) in conformance with the scope and limitations of ASTM Designation E1527-13) and the All Appropriate Inquiry Standards found in 40 CFR Part 312 for the property identified as a portion of Assessor's Parcel Numbers (APN) 234-261-23-00, 234-440-05-00 and 234-430-21-00 located at 2260 San Pasqual Valley Road, in the County of San Diego, California. Any exceptions to, or deletions from, this practice are described in Section 7.0 of this report. This Phase I ESA has revealed evidence of the likely presence of *recognized environmental conditions* in connection with the property. This conclusion is based on the documented historic presence of a leaking underground fuel storage tank (UST) at the site and historic use of the subject property and adjacent properties for agricultural purposes.

Based on the historic and current uses of the site, there is a possibility the UST and petroleum impacted soil remains on the site. Additionally, there is a potential that chemical residues from the historic agricultural activities may exist in the near surface soils. It is our opinion that a limited site assessment be conducted at the subject property in order to evaluate the possible presence of a UST at the site and agricultural chemical residue in the near surface soils.



9. REFERENCES

- 1) California Department of Water Resources, Water Data Library (WDL), Website (<http://www.water.ca.gov/waterdatalibrary>), accessed March 2018.
- 2) California Department of Conservation, Division of Mines and Geology (CDMG), 2000, Digital Images of Official Maps of Alquist-Priolo Earthquake Fault Zones of California, Southern Region, DMG CD 2000-003.
- 3) California Department of Conservation Division of Mines and Geology (CDMG), 1998, *Maps of Known Active Fault Near-Source Zones in California and Adjacent Portions of Nevada*, published by International Conference of Building Officials.
- 4) California Division of Oil, Gas, and Geothermal Resources (CDOGGR) website, www.consrv.ca.gov, Oil and Gas Maps District 1, accessed March, 2018.
- 5) Department of Toxic Substances (DTSC), Website (<http://www.envirostor.dtsc.ca.gov/public/>), EnviroStor database, accessed March 2018.
- 6) Federal Emergency Management Agency (FEMA) website, accessed March, 2018 (www.fema.gov).
- 7) Hart, E.W., and Bryant, W.A., 2007, *Fault-Rupture Hazard Zones in California*, California Department of Conservation, Division of Mines and Geology, Special Publication 42.
- 8) Jennings, Charles W., 1994 *Fault Activity Map of California and Adjacent Areas*, California Division of Mines and Geology, California Geologic Data Map Series, Map Number 6.
- 9) Kennedy, Michael P. and Tan, Siang S., (2007), Geologic Map of the Oceanside 30'x60' Quadrangle, California, California Geological Survey, Regional Geologic Map No. 2, Scale 1:100,000.
- 10) San Diego Regional Water Quality Control Board –Region 9, 1995, (SARWQCB): California State Water Resources Control Board Publication.
- 11) State Water Resources Control Board, Website, GeoTracker database, (<http://www.geotracker.swrcb.ca.gov/>), accessed March 2018.
- 12) United States Department of Agriculture (USDA), Natural Resources Conservation Service, Website (<http://www.websoilsurvey.nrcs.usda.gov/app/>) Web Soil Survey, accessed March 2018.
- 13) United States Geologic Survey (USGS), 2015, 7.5' Topographic Map, Escondido, California Quadrangle.



RESUME OF ENVIRONMENTAL PROFESSIONAL



DOUGLAS A. SKINNER, CEG, PG

Senior Geologist

SUMMARY

As a Geologist with Southern California Soil and Testing, Inc. since 1999, Mr. Skinner provides consulting and technical services as a project manager, and senior geologist for investigation and reporting efforts at sites impacted by petroleum hydrocarbons, heavy metals, and pesticides. As an environmental professional, he has hands on experience in the installation groundwater monitoring and remediation wells, collecting soil and water samples in many different types of environments, planning and implementing sampling protocols, data interpretation and reporting. He has 6 years of environmental project management experience, and over 12 years professional geologic experience. Mr. Skinner has experience in planning, implementing and evaluating Phase I and Phase II environmental assessments in commercial real estate transactions.

EDUCATION

- 1996 Bachelor of Science, Geology (Environmental Emphasis), Brigham Young University, Provo, Utah.
- 1996 Bachelor of Science, Geography (Urban Planning and Resource Management Emphasis), Brigham Young University, Provo, Utah

REGISTRATION/CERTIFICATES

Professional Geologist No. 7971, State of California
Certified Engineering Geologist No. 2472, State of California

WORK HISTORY

1999 to 2006 Senior Geologist, Senior Project Manager
2008 to Present SCST, Inc.

Supervised numerous environmental and geotechnical engineering projects. Managed projects from initial client contact to report submittal including project scope development, proposal and budget development, obtaining required permits, equipment scheduling, data analysis and report preparation.



2006 to 2008 **Staff/Project Geologist**
Petra Geotechnical, Inc.

Planned, implemented, and managed environmental site investigations and remediation projects. Managed projects from initial client contact to report submittal including project scope development, proposal and budget development, obtaining required permits, equipment scheduling, data analysis and report preparation.

1996 **Geologist**
U.S Bureau of Land Management

Worked as a geologist on the Abandoned Mine Inventory and Location Team. Performed field location of abandoned mines in wilderness areas within the State of Utah. Performed initial geologic and environmental inventories at abandoned mine sites. Created photographic and written documentation of observations. Mapped locations using GPS and USGS Maps. Compiled data into digitized database.

REPRESENTATIVE PROJECTS

Old Oak Ranch, Lakeside, CA. Conducted Phase I and Phase II environmental site assessment on multi-acre site formerly used for agricultural purposes. Subject property was to be developed for single family residences. Evaluated environmental concerns regarding herbicide, pesticide, and petroleum product soil contamination.

Renaissance at North Park, El Cajon, CA. Conducted Phase I and Phase II environmental site assessments on a one block area of downtown El Cajon consisting of an abandoned bowling alley as well as many other commercial businesses. Subject property was to be developed as mixed use residential and commercial development. Several significant potential recognized environmental concerns on the subject property and adjacent properties were identified and evaluated during the Phase I and Phase II process.

Lake Rancho Viejo, Pala Mesa Village, CA. Conducted Phase I and Phase II environmental site assessments and evaluated environmental concerns on a multi-acre property bisected by the Interstate 15 corridor. Site reconnaissance was conducted over several days and involved coordination of several different property owners. Subject property was to be developed as a large scale residential housing tract.



The Meadows, Del Mar, CA. Conducted Phase I environmental site assessment on a proposed multi-acre residential development. Subject site consisted of undeveloped parcel as well as graded lots.

The Bridges - Lots 87, 88, and 89, Del Mar, CA. Conducted Phase I environmental site assessment on three graded residential lots. Phase I was conducted as part of a real estate transaction.

Schofield Property, Rancho Santa Fe, CA. Conducted Phase I and Phase II environmental site assessment on multi-acre site formerly used for agricultural purposes. Subject property was to be developed for single family residences. Evaluated environmental concerns regarding herbicide, pesticide, and petroleum product soil contamination.

Sherwood Ridge, Lots 2 through 15, Valley Center, CA. Conducted Phase I environmental site assessment on fourteen graded, undeveloped residential lots. Phase I was conducted as part of a real estate transaction.

Emerald Drive, Oceanside, CA. Conducted Phase I and Phase II environmental site assessment on multi-acre site formerly used for agricultural purposes. Subject property was to be developed for single family residences. Evaluated environmental concerns regarding herbicide, pesticide, and petroleum product soil contamination.

Villa Royale Apartments, El Cajon, CA. Conducted Phase I environmental site assessment on multi-unit apartment complex. Phase I was conducted as part of a real estate transaction.

Loves Restaurant, Mission Valley, CA. Conducted Phase I environmental site assessment on a vacant commercial restaurant site. Evaluated potential environmental concerns related to adjacent underground storage tanks and illicit dumping. Phase I was conducted as part of a real estate transaction.

The Cove, 7-Acre Vernal Pool Site, San Jacinto, CA. Conducted Phase I environmental site assessment on an undeveloped formerly agricultural site. Phase I was conducted as part of a property transfer.



HISTORICAL AERIAL PHOTOGRAPHS/TOPOGRAPHIC MAPS



ERS

ENVIRONMENTAL RECORD SEARCH

"The Intelligent Choice"

Aerial Photo & Topographic Map Research

REPORT RESULTS



Report Results for:

Elizabeth White
SCST, Inc.
6280 Riverdale Street
San Diego, CA 92120
2104693132 AOTO
March 7, 2018

Site Information:

San Pasqual ESA
2260 San Pasqual Valley Road
Escondido, CA

Subject Site:

Client's Project #: 1801055N
 Address: 2260 San Pasqual Valley Road
 City, State Zip: Escondido, CA

ERS Order #:

2104693132 AOTO

Prepared For:

Name: Elizabeth White
 Company: SCST, Inc.
 Address: 6280 Riverdale Street
 City, State Zip: San Diego, CA 92120

Date:

March 7, 2018

Enclosed are the results of our.....

Aerial Photograph and Topographic Map Research.

Thank you for selecting *Environmental Record Search!*

To aid you in locating your site on the imagery provided, we have placed a box over/surrounding your site.

Note: This box is not representative of your site's boundaries. It is simply a tool to assist you with the location of your site within the image. The box has been placed in the same location on each image to help you locate your site easily from year to year. If you have any problems locating your site, please call us. We are here to help.

This report includes the following USGS Topographic Map Series:

Quadrangle Name	Series	Original Scale	Contour Interval (ft)	Years
Escondido	7.5 Minute	1:24,000	20	2015, 2001, 1976, 1963, 1949
Escondido	15 Minute	1:62,500	25	1937, 1929, 1913, 1901, 1893

All terms, conditions, and limitations normally associated with work contracted by **ERS** and presented or associated with aerial photography are in effect at all times. This letter summary, all its information, and content have been derived from and rely upon the reviewed aerial photographs. **ERS's** research has only been based on these images; **ERS** did not perform any type of independent investigation of any type, including as to the accuracy and/or completeness of the information derived or otherwise obtained from the secondary source or sources.



Historical Aerial Photo
2016



2260 San Pasqual Valley Road
Escondido, CA

Target Site: 33.105296, -117.038558 Job #: 2104693132



Historical Aerial Photo
2012

2260 San Pasqual Valley Road
Escondido, CA



Target Site: 33.105296, -117.038558 Job #: 2104693132



Historical Aerial Photo
2008



2260 San Pasqual Valley Road
Escondido, CA

Target Site: 33.105296, -117.038558 Job #: 2104693132




Historical Aerial Photo
2002

2260 San Pasqual Valley Road
Escondido, CA



Target Site: 33.105296, -117.038558 Job #: 2104693132



Historical Aerial Photo
1995

2260 San Pasqual Valley Road
Escondido, CA



Target Site: 33.105296, -117.038558 Job #: 2104693132




Historical Aerial Photo
1980

2260 San Pasqual Valley Road
Escondido, CA



Target Site: 33.105296, -117.038558 Job #: 2104693132




Historical Aerial Photo
1989

2260 San Pasqual Valley Road
Escondido, CA



Target Site: 33.105296, -117.038558 Job #: 2104693132



Historical Aerial Photo
1975

2260 San Pasqual Valley Road
Escondido, CA



Target Site: 33.105296, -117.038558 Job #: 2104693132




Historical Aerial Photo
1968

2260 San Pasqual Valley Road
Escondido, CA



Target Site: 33.105296, -117.038558 Job #: 2104693132

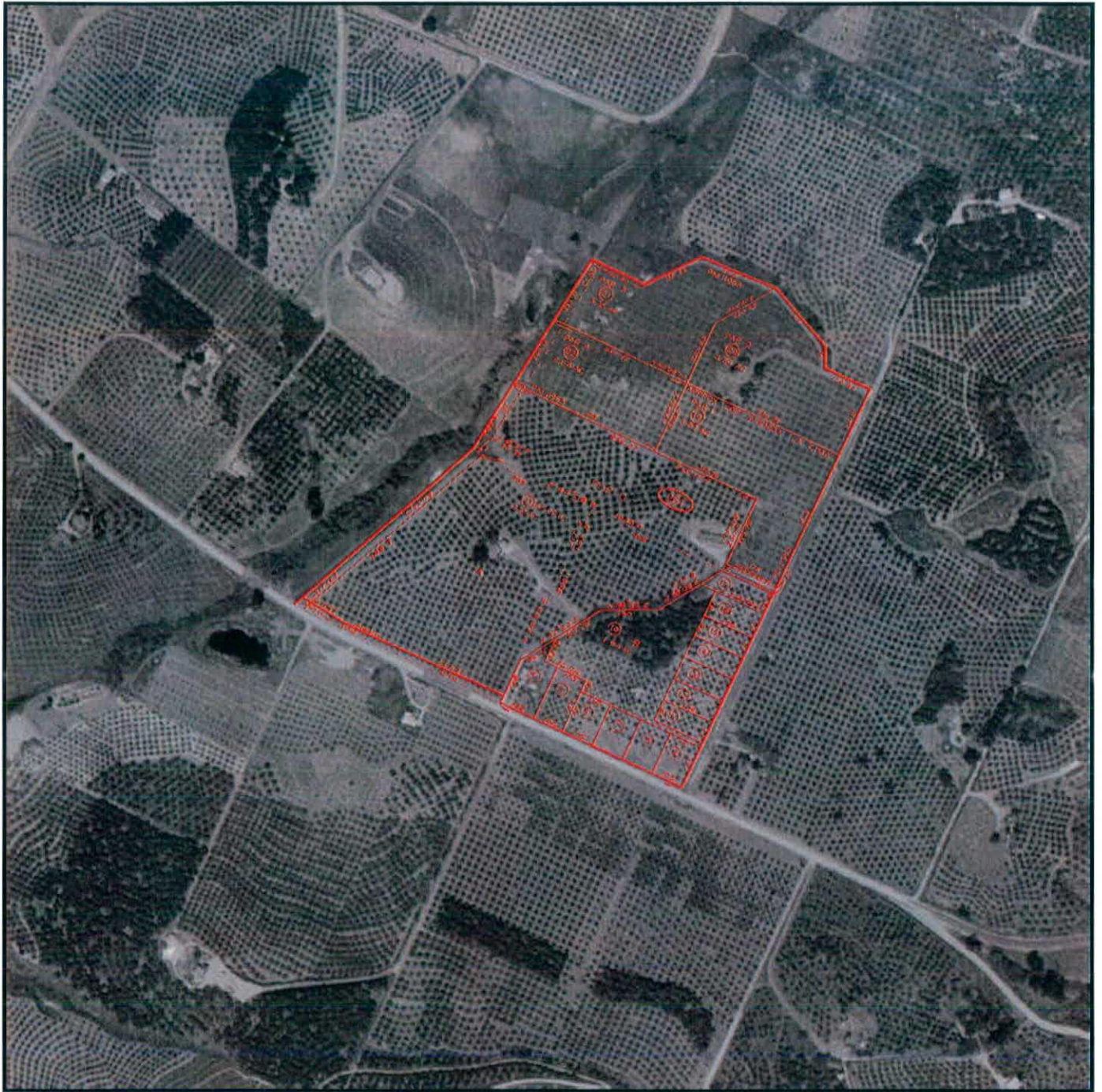


Historical Aerial Photo
1964

2260 San Pasqual Valley Road
Escondido, CA



Target Site: 33.105296, -117.038558 Job #: 2104693132



Historical Aerial Photo
1953

2260 San Pasqual Valley Road
Escondido, CA



Target Site: 33.105296, -117.038558 Job #: 2104693132



Historical Aerial Photo
1946



2260 San Pasqual Valley Road
Escondido, CA

Target Site: 33.105296, -117.038558 Job #: 2104693132



Historical Aerial Photo
1939

2260 San Pasqual Valley Road
Escondido, CA



Target Site: 33.105296, -117.038558 Job #: 2104693132

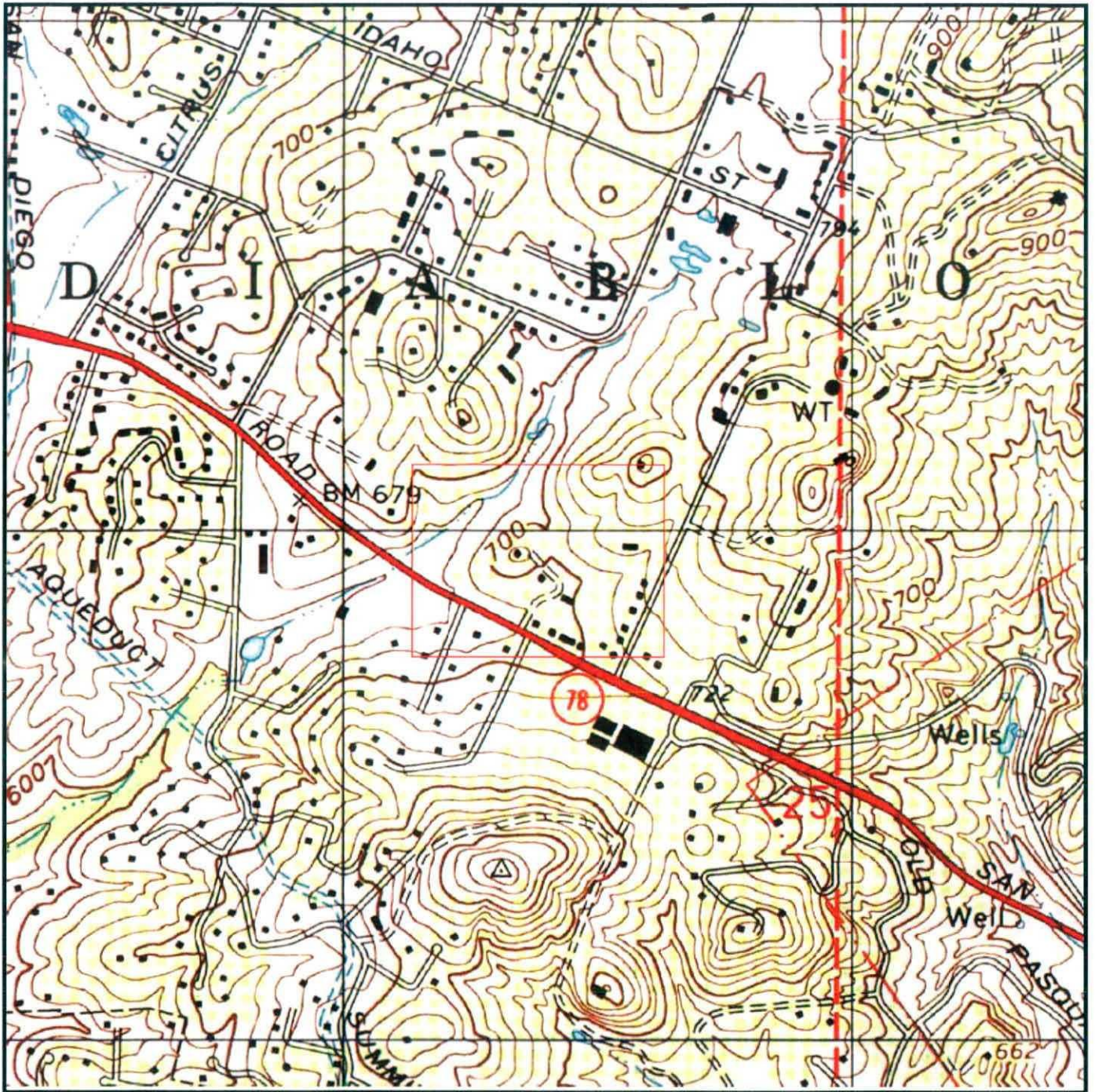


Historical Topographic Map
2015



2260 San Pasqual Valley Road
Escondido, CA

Target Site: 33.105296, -117.038558 Job #: 2104693132

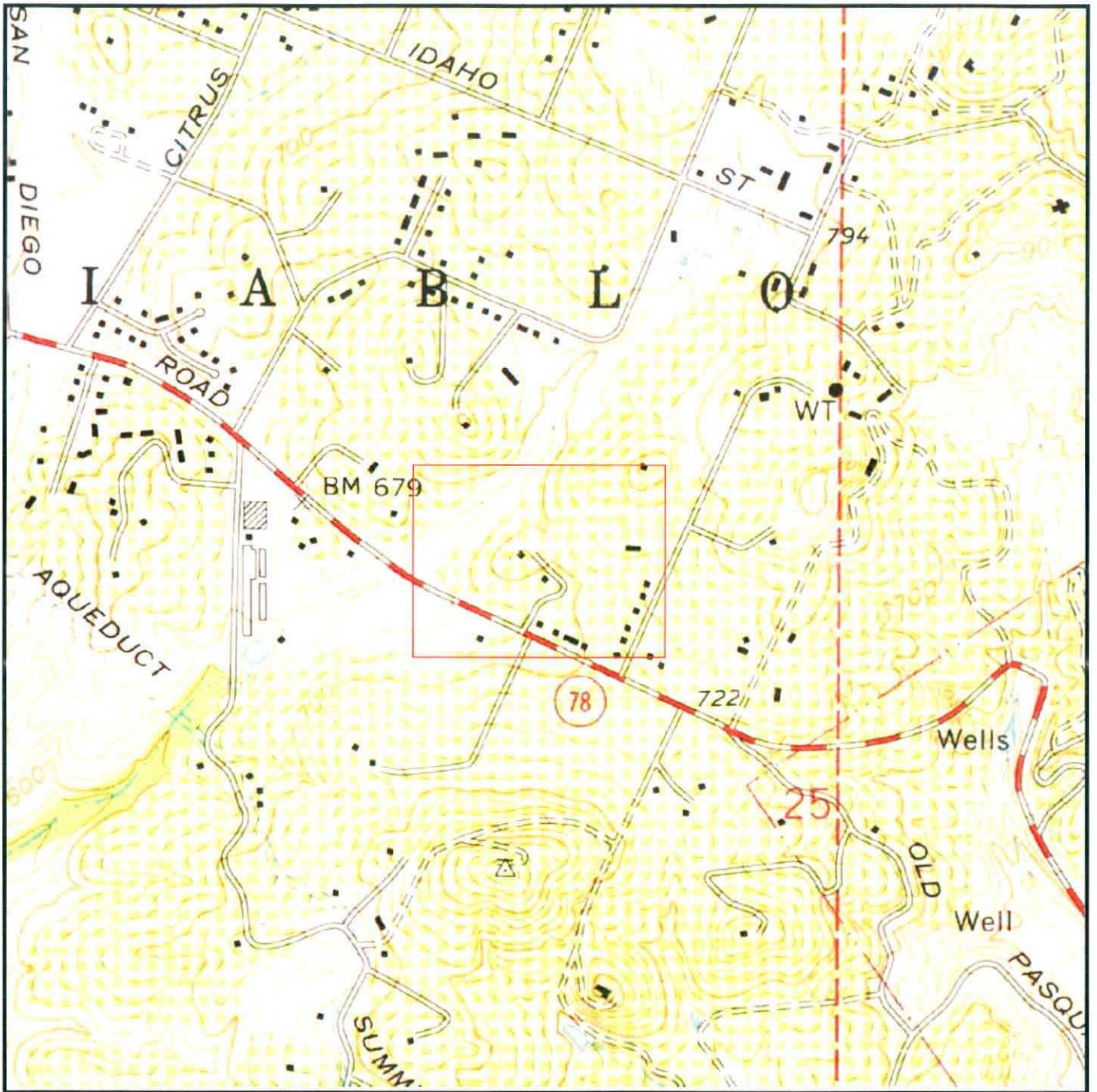


Historical Topographic Map
2001

2260 San Pasqual Valley Road
Escondido, CA



Target Site: 33.105296, -117.038558 Job #: 2104693132

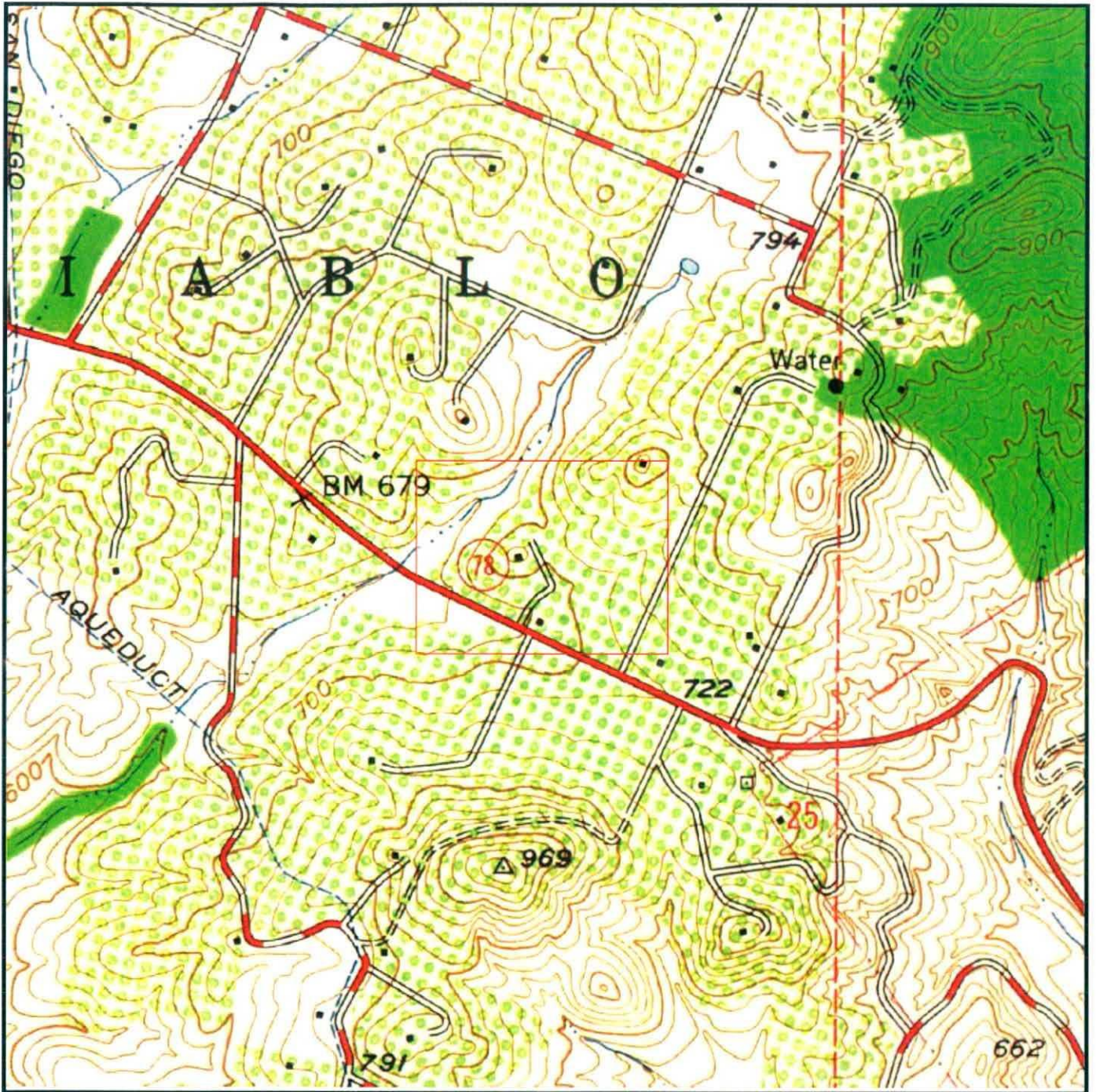


Historical Topographic Map
1976

2260 San Pasqual Valley Road
Escondido, CA



Target Site: 33.105296, -117.038558 Job #: 2104693132

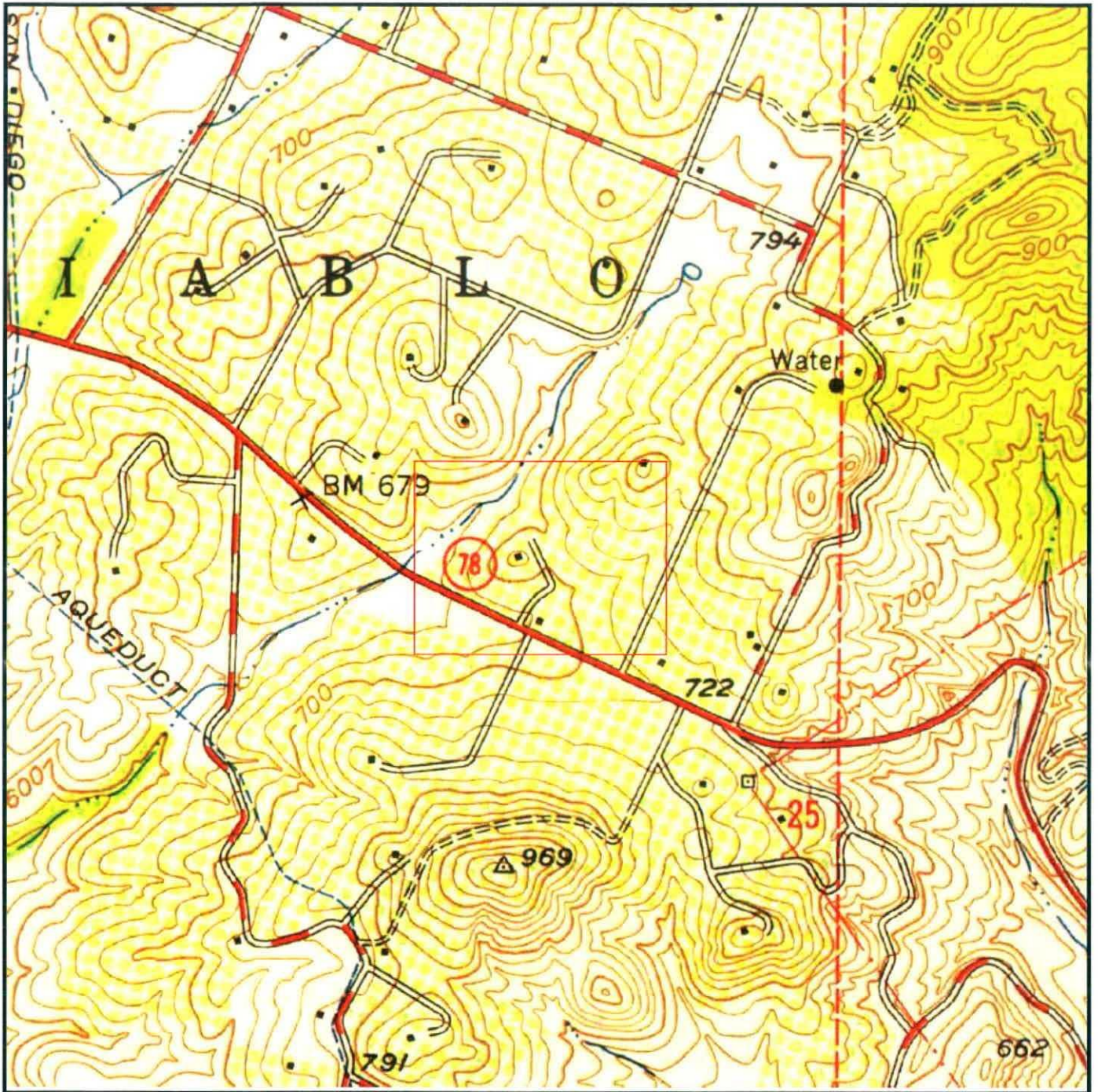


Historical Topographic Map
1963

2260 San Pasqual Valley Road
Escondido, CA



Target Site: 33.105296, -117.038558 Job #: 2104693132

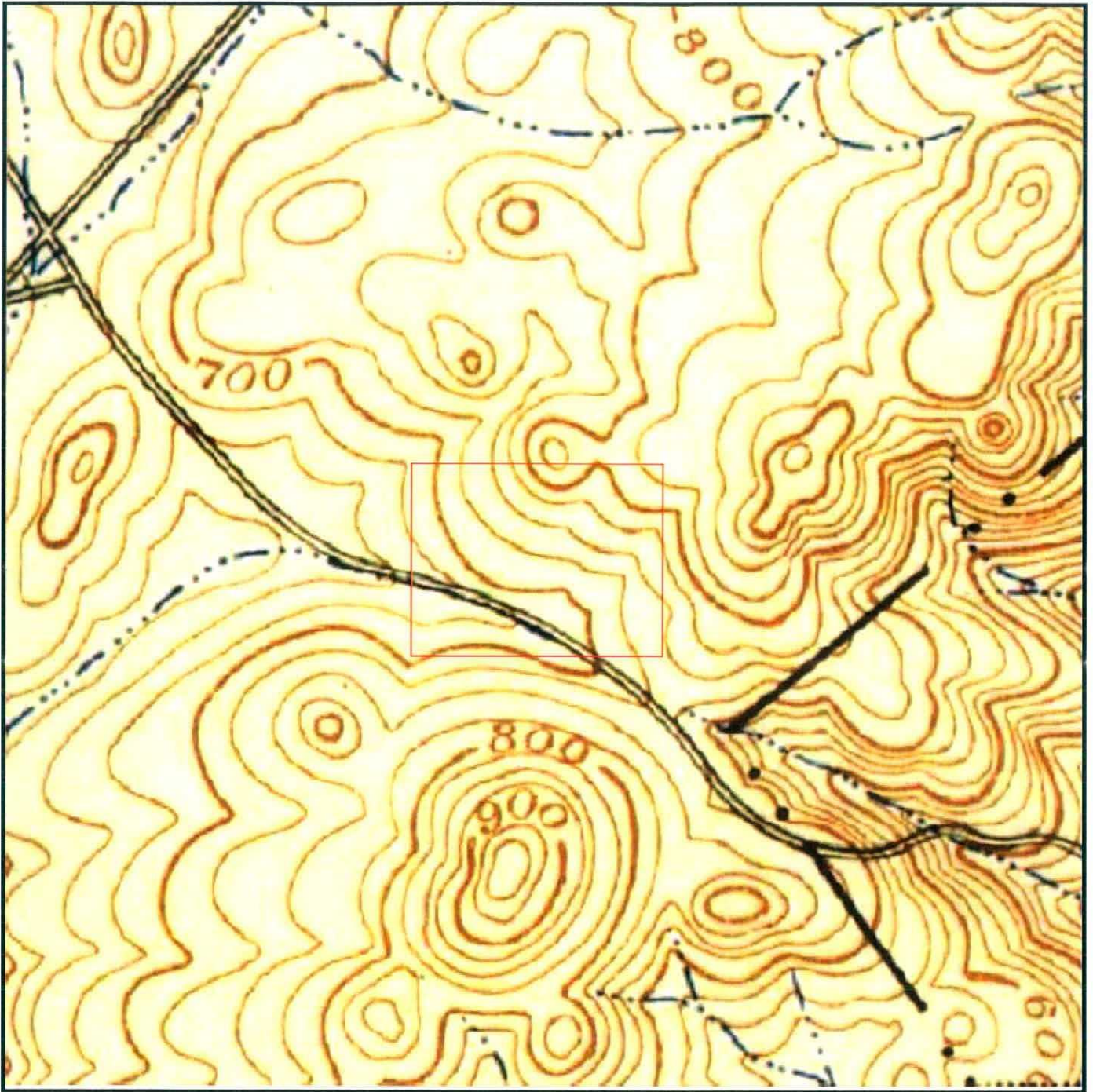


Historical Topographic Map
1949

2260 San Pasqual Valley Road
Escondido, CA



Target Site: 33.105296, -117.038558 Job #: 2104693132

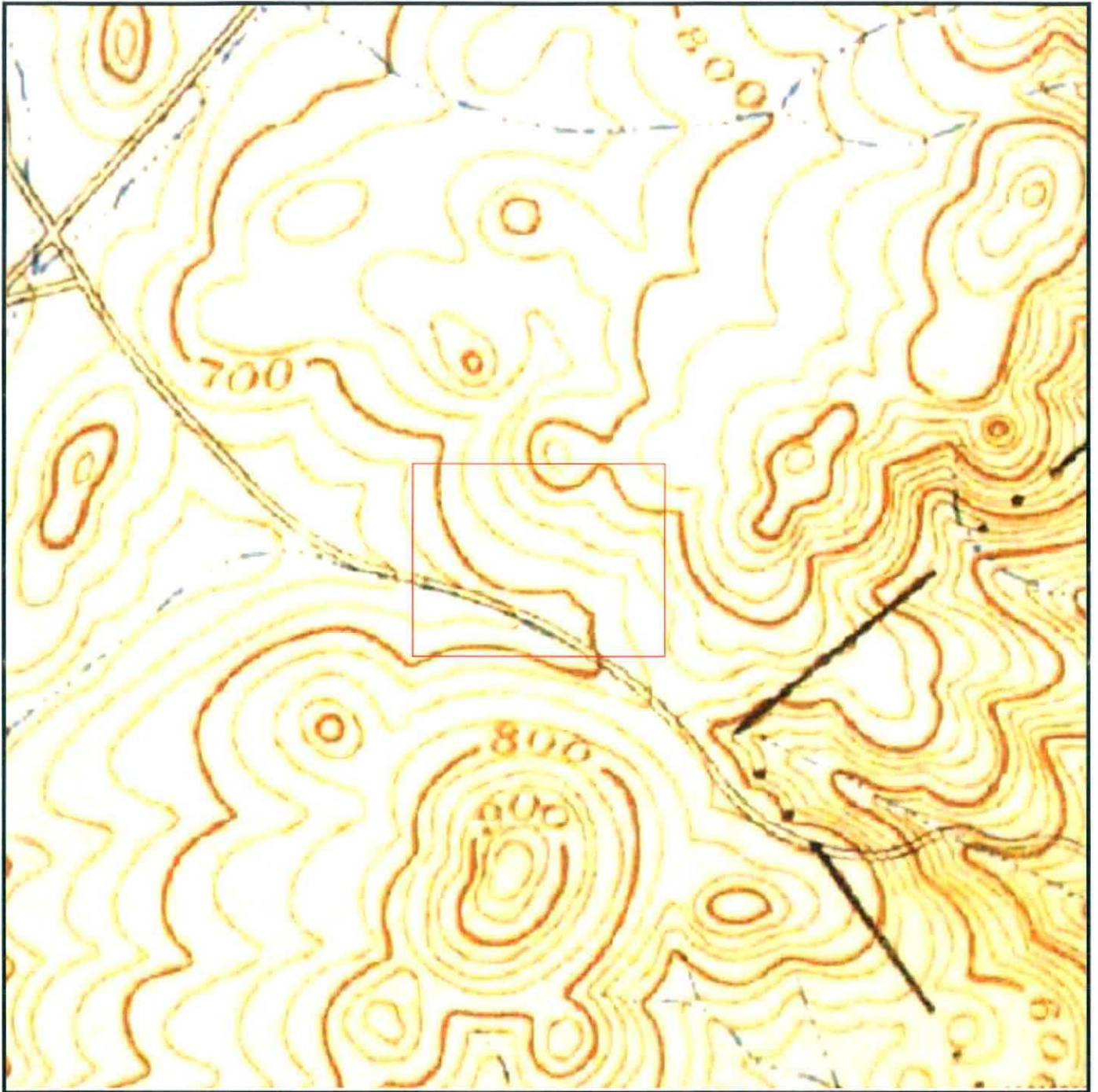


Historical Topographic Map
1937

2260 San Pasqual Valley Road
Escondido, CA



Target Site: 33.105296, -117.038558 Job #: 2104693132



Historical Topographic Map
1929

2260 San Pasqual Valley Road
Escondido, CA



Target Site: 33.105296, -117.038558 Job #: 2104693132

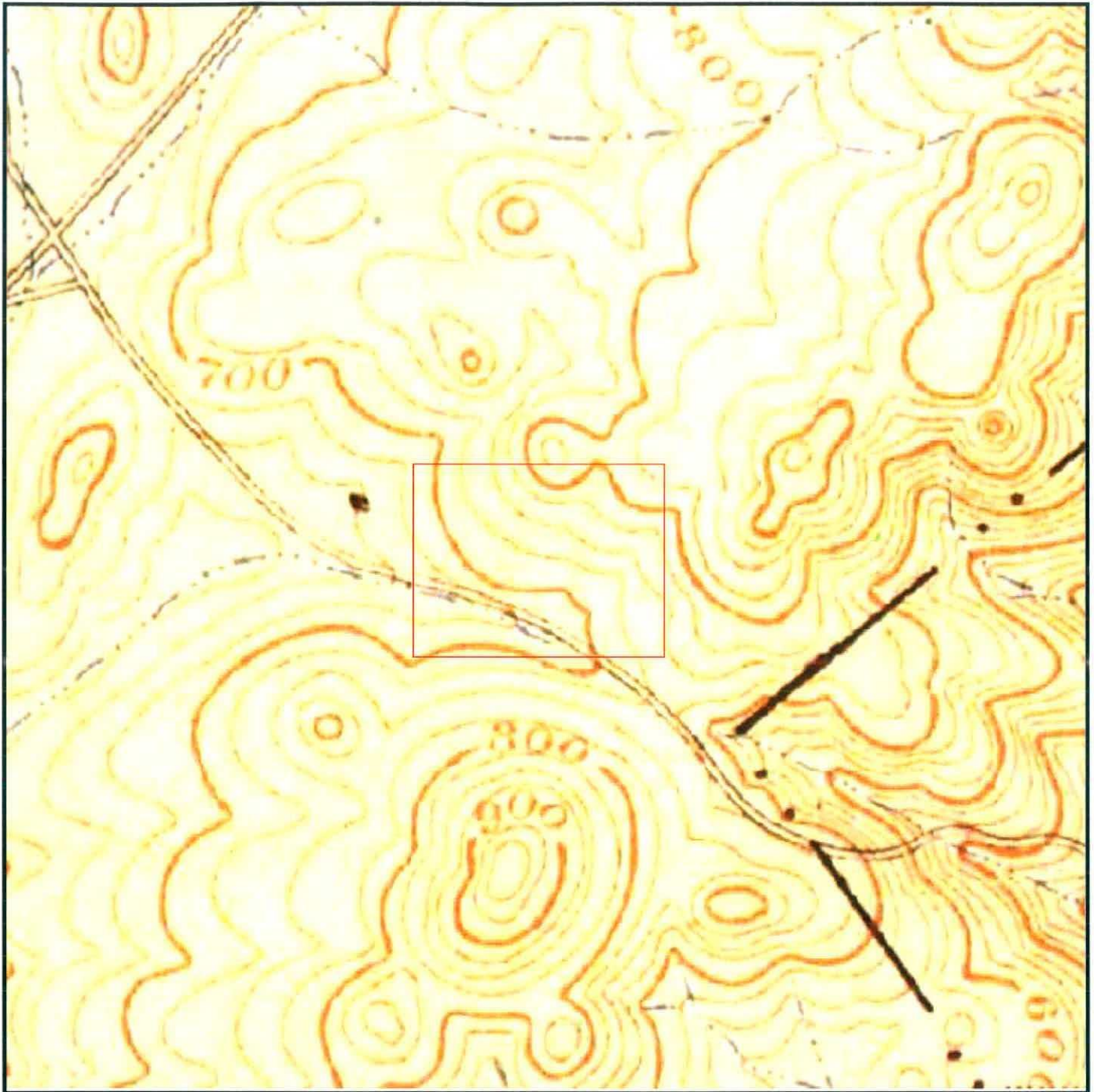


Historical Topographic Map
1913

2260 San Pasqual Valley Road
Escondido, CA



Target Site: 33.105296, -117.038558 Job #: 2104693132




Historical Topographic Map
1901

2260 San Pasqual Valley Road
Escondido, CA



Target Site: 33.105296, -117.038558 Job #: 2104693132



Historical Topographic Map
1893

2260 San Pasqual Valley Road
Escondido, CA



Target Site: 33.105296, -117.038558 Job #: 2104693132

ERS REC CHECK REPORT



RecCheck

The Standard for ASTM/AAI Radius Searches

(One Mile Environmental Records Search. Exceeds ASTM 1527/1528 and EPA All Appropriate Inquiry)

Report Results



Site Location:

2260 San Pasqual Valley Road
Escondido, CA 92027
(N 33-6-19, W 117-2-19) NAD83

Client:

SCST, Inc.

TABLE OF CONTENTS

<u>EXECUTIVE SUMMARY</u>	<u>1</u>
<u>SUMMARY OF OCCURRENCES</u>	<u>3</u>
<u>POTENTIAL AREAS OF CONCERN/CONTAMINATION SUMMARY</u>	<u>27</u>
<u>DATABASE OCCURRENCE SUMMARY</u>	<u>27</u>
<u>SITE LOCATION TOPOGRAPHIC MAP</u>	<u>35</u>
<u>SITE LOCATION MAP</u>	<u>36</u>
<u>2-MILE RADIUS STREET MAP W/OCCURRENCES (MAP1)</u>	<u>37</u>
<u>1.25-MILE RADIUS STREET MAP W/OCCURRENCES (MAP2)</u>	<u>38</u>
<u>2-MILE TOPOGRAPHIC MAP W/OCCURRENCES (MAP3)</u>	<u>39</u>
<u>AGENCY DIFFERENCES IN MAPPED LOCATIONS (MAP4)</u>	<u>40</u>
<u>SUMMARY OF AGENCY DIFFERENCES</u>	<u>41</u>
<u>LISTED OCCURRENCE DETAILS</u>	<u>44</u>
<u>RECORDS SOURCES SEARCHED</u>	<u>259</u>
<u>UN-MAPPABLE OCCURRENCES</u>	<u>273</u>
<u>DISCLAIMER, LIMITS AND LIABILITIES</u>	<u>275</u>

EXECUTIVE SUMMARY

INFORMATION ON THE REQUESTED LOCATION

Site Address:	2260 San Pasqual Valley Road Escondido, CA 92027
Client Project Name/Number:	San Pasqual ESA 1801055N
Coordinates:	N 33-6-19, W 117-2-19 (NAD 83) 33.105296, -117.038558
Date of Report	March 5, 2018
ERS Project Number:	2104693132
Subject Site Listed on the following lists:	Hist-UST-CA
Subject Site Listed as Map ID#:	1 (Click here for details)
USGS 7.5 Minute Quad Map:	Escondido (2015-03-10)
Subject Site Located within a Potential Area of Concern:	No
Township, Section and Range:	Township: 12S Range: 02W Section: 25 Baseline: San Bernardino
Site Elevation: (feet above or below (-) mean sea level)	711
Flood Zone: (FEMA Q3 Digital Data)	Panel: 06073C1081G, Effective Date: 5/16/2012 Zone X - Area of minimal flood hazard, usually depicted on FIRMs as above the 500-year flood level.
Fire Insurance Map Coverage:	Coverage May Exist in Escondido. Years: 1892, 1896, 1907, 1911, 1927, 1940, 1949, 1962. Sources: ERS; California State Univ., Northridge ; California State Univ., Northridge, Stanford Univ. ; Formerly US Census Bureau, Jeffersonville, IN ;
Radon Information:	EPA Radon Zone: 3 (Predicted avg for county: < 2 pCi/L) For zip code 92027: Number of tests per zip code: 7 Number of tests where radon is > 4 pCi/L: 1 Percentage of test where radon is > 4 pCi/L: 14.29% Other Information: Not Reported
Search Radius Expansion Size: (In Miles)	1

Soil Type: (USDA Soil Survey Geographic Database) (SSURGO)	Fallbrook sandy loam, 15 to 30 percent slopes, eroded Map Unit Type: Consociation Hydric: No Drainage Class: Well drained General Information: Fine-loamy, mixed, thermic Typic Haploxeralfs
Zip Codes Searched for "Un-Mappable" Sites:	92027
Occurrence Count:	287

SUMMARY OF OCCURRENCES

MAP ID	ID/SITE NAME	ADDRESS	DATABASE	STATUS	DISTANCE (MILES)	ELEV DIFF (FEET)
<u>1</u> Maps: <u>1, 2, 3</u>	237081 HB JOHNSON	2260 SAN PASQUAL VLY ROAD ESCONDIDO	Hist-UST-CA	Listed	Subject Site	N/A
<u>2</u> Maps: <u>1, 2, 3</u>	276432 WARREN	NONE SAME 2255 SAN PASQUAL VALLEY R ESCONDIDO	Hist-UST-CA	Listed	0.11 SW	-36
<u>3</u> Maps: <u>1, 2, 3</u>	DEH2002-HUPFP- 199337-SDG HOWARD JOHNSON	2260 SAN PASQUAL VALLEY R ESCONDIDO	CUPA-CA	Inactive	0.11 SW	-37
<u>3</u> Maps: <u>1, 2, 3</u>	DEH2002-HUPFP- 199337 HOWARD JOHNSON	2260 SAN PASQUAL VALLEY R ESCONDIDO	Hist-CA	No Longer Listed	0.11 SW	-37
<u>3</u> Maps: <u>1, 2, 3</u>	4042512 HOWARD JOHNSON	2260 SAN PASQUAL VALLEY R ESCONDIDO	Hist-Regional-LUST- CA	Listed	0.11 SW	-37
<u>4</u> Maps: <u>1, 2, 3</u>	235306 GORDON SAND AND GRAVEL INC	1615 HIGHGROVE DRIVE ESCONDIDO	Hist-UST-CA	Listed	0.12 E	29
<u>5</u> Maps: <u>1, 2, 3</u>	FA0001326-IMP SEVILLE SOLAR HOLDING COMPANY, LLC	2085A W HIGHWAY 78	CUPA-CA	Active	0.24 W	-34
<u>5</u> Maps: <u>1, 2, 3</u>	2309-IMP SEVILLE SOLAR HOLDING COMPANY, LLC	2085A W HIGHWAY 78	Hist-CA	No Longer Listed	0.24 W	-34
<u>5</u> Maps: <u>1, 2, 3</u>	FA0001326-IMP SEVILLE SOLAR HOLDING COMPANY, LLC	2085A W HIGHWAY 78	Hist-CA	Address Changed	0.24 W	-34
<u>5</u> Maps: <u>1, 2, 3</u>	FA0001326-IMP SEVILLE SOLAR HOLDING COMPANY, LLC	2085A W CALDWELL HWY OCOTILLO	Hist-CA	Address Changed	0.24 W	-34
<u>5</u> Maps: <u>1, 2, 3</u>	4308-IMP SEVILLE SOLAR HOLDING COMPANY, LLC	2085A W HIGHWAY 78	Hist-CA	No Longer Listed	0.24 W	-34

MAP ID	ID/SITE NAME	ADDRESS	DATABASE	STATUS	DISTANCE (MILES)	ELEV DIFF (FEET)
<u>6</u> Maps: <u>1, 3</u>	2004-08-004 12050 OLD SAN PASQUAL RD	12050 OLD SAN PASQUAL RD ESCONDIDO	CDL-CA	Listed	0.27 SE	23
<u>6</u> Maps: <u>1, 3</u>	D99C64AA-200408004 12050 OLD SAN PASQUAL RD	12050 OLD SAN PASQUAL RD ESCONDIDO	Hist-CA	No Longer Listed	0.27 SE	23
<u>7</u> Maps: <u>1, 3</u>	169195 VILLAGE NURSERIES Escondido-AWM	2415 SAN PASQUAL VALLEY R ESCONDIDO	CRSP-CA	Listed	0.27 S	40
<u>7</u> Maps: <u>1, 3</u>	DEH2002-HUPFP-101622-SDG VILLAGE NURSERIES Escondido-AWM	2415 SAN PASQUAL VALLEY R ESCONDIDO	CUPA-CA	Active	0.27 S	40
<u>7</u> Maps: <u>1, 3</u>	110066069079 VILLAGE NURSERIES ESCONDIDO-AWM	2415 SAN PASQUAL VALLEY R ESCONDIDO	FRS-US	Listed	0.27 S	40
<u>7</u> Maps: <u>1, 3</u>	DEH2011-HUPFP-215019-SDG T-MOBILE	2415 SAN PASQUAL VALLEY RD ESCONDIDO	CUPA-CA	Inactive	0.27 S	40
<u>7</u> Maps: <u>1, 3</u>	DEH2006-HUPFP-207017-SDG VILLAGE NURSERIES, LLC	2415 SAN PASQUAL VALLEY RD ESCONDIDO	CUPA-CA	Inactive	0.27 S	40
<u>7</u> Maps: <u>1, 3</u>	638808-PD ANAHEIM NURSERY	2415 SAN PASQUAL VALLEY RD ESCONDIDO	Hist-Agriculture	Listed	0.27 S	40
<u>7</u> Maps: <u>1, 3</u>	DEH2011-HUPFP-215019 T-MOBILE	2415 SAN PASQUAL VALLEY RD ESCONDIDO	Hist-CA	No Longer Listed	0.27 S	40
<u>7</u> Maps: <u>1, 3</u>	DEH2006-HUPFP-207017 VILLAGE NURSERIES, LLC	2415 SAN PASQUAL VALLEY RD ESCONDIDO	Hist-CA	No Longer Listed	0.27 S	40
<u>7</u> Maps: <u>1, 3</u>	DEH2002-HUPFP-101622 VILLAGE NURSERIES	2415 SAN PASQUAL VALLEY RD ESCONDIDO	Hist-CA	No Longer Listed	0.27 S	40
<u>8</u> Maps: <u>1, 3</u>	276929 Verizon Wireless: Mary Lane	2072 HEIGHTS CT ESCONDIDO	CRSP-CA	Listed	0.28 NW	8

MAP ID	ID/SITE NAME	ADDRESS	DATABASE	STATUS	DISTANCE (MILES)	ELEV DIFF (FEET)
8 Maps: 1 , 3	DEH2015-HUPFP-001851-SDG Verizon Wireless: Mary Lane	2072 HEIGHTS CT ESCONDIDO	CUPA-CA	Active	0.28 NW	8
8 Maps: 1 , 3	110065236907 VERIZON WIRELESS: MARY LANE	2072 HEIGHTS CT ESCONDIDO	FRS-US	Listed	0.28 NW	8
8 Maps: 1 , 3	DEH2015-HUPFP-001851 Verizon Wireless: Mary Lane	2072 HEIGHTS CT ESCONDIDO	Hist-CA	No Longer Listed	0.28 NW	8
9 Maps: 1 , 3	440814 Bear Valley Parkway	Bear Valley Parkway and SR78 Escondido	NPDES-SW-CA	Listed	0.29 SW	55
9 Maps: 1 , 3	WCR2012-008445 XXXXX	3036 Summit Drive Escondido	Wells-CA	Listed	0.29 SW	55
9 Maps: 1 , 3	WCR2004-012529 XXXXX	2120 San Pasqual Valley Road Escondido	Wells-CA	Listed	0.29 SW	55
9 Maps: 1 , 3	WCR2000-011153 XXXXX	Highway 78 Escondido	Wells-CA	Listed	0.29 SW	55
9 Maps: 1 , 3	WCR2001-013852 XXXXX	1704 Summit Drive Escondido	Wells-CA	Listed	0.29 SW	55
9 Maps: 1 , 3	WCR2010-009988 XXXXX	1572 Cool Ridge Heights Escondido	Wells-CA	Listed	0.29 SW	55
9 Maps: 1 , 3	WCR2009-010320 XXXXX	14055 Old San Pasqual Road Escondido	Wells-CA	Listed	0.29 SW	55
9 Maps: 1 , 3	WCR2014-010879 XXXXX	1670 High Grove Drive Escondido	Wells-CA	Listed	0.29 SW	55
9 Maps: 1 , 3	WCR2014-007353 XXXXX	1058 Canyon Creek Place Escondido	Wells-CA	Listed	0.29 SW	55
9 Maps: 1 , 3	WCR1975-003603 XXXXX	Not Reported by Agency	Wells-CA	Listed	0.29 SW	55

MAP ID	ID/SITE NAME	ADDRESS	DATABASE	STATUS	DISTANCE (MILES)	ELEV DIFF (FEET)
10 Maps: 1 , 3	CAC002729341 MICHAEL DAYE	1825 SUMMIT HILL DR ESCONDIDO	HWIS-CA	Listed	0.3 NW	58
11 Maps: 1 , 3	DEH2011-HUPFP- 214575-SDG CRICKET COMMUNICATION S	1764 SUMMIT DR ESCONDIDO	CUPA-CA	Inactive	0.3 N	18
11 Maps: 1 , 3	DEH2011-HUPFP- 214575 CRICKET COMMUNICATION S	1764 SUMMIT DR ESCONDIDO	Hist-CA	No Longer Listed	0.3 N	18
12 Maps: 1 , 3	420120 San Diego Gas & Electric	1904 Summit Drive Escondido	CHMIRS-CA	Listed	0.37 NW	-1
12 Maps: 1 , 3	DEH2002-HUPFP- 199006-SDG PALMS PLUS	1904 SUMMIT DR ESCONDIDO	CUPA-CA	Inactive	0.37 NW	-1
12 Maps: 1 , 3	DEH2002-HUPFP- 199006 PALMS PLUS	1904 SUMMIT DR ESCONDIDO	Hist-CA	No Longer Listed	0.37 NW	-1
12 Maps: 1 , 3	1588203 PALMS PLUS	1904 SUMMIT DR ESCONDIDO	Hist-Regional-LUST- CA	Listed	0.37 NW	-1
13 Maps: 1 , 3	269531 Summit Drive Drainage Improvements Project	SUMMIT DR AND SUMMIT PL UNINCORPORATED	CRSP-CA	Listed	0.42 SW	-84
13 Maps: 1 , 3	380455 Summit Drive Drainage Improvements Project	Summit Dr and Summit Pl Unincorporated	NPDES-CA	Listed	0.42 SW	-84
14 Maps: 1 , 3	4013512 UNDERGROUND TANK FOR FURNACE O	2460 SUMMIT ESCONDIDO	Hist-USTReg-CA	Listed	0.42 SW	132
15 Maps: 1 , 3	642838-PD PALMS PLUS COLORS	1900 SUMMIT DR ESCONDIDO	Hist-Agriculture	Listed	0.42 NW	-32
16 Maps: 1 , 3	24860 A T Sanshey & Sons	1233 Valencia Dr Escondido	Hist-Manufacturing	Listed	0.45 W	-24

MAP ID	ID/SITE NAME	ADDRESS	DATABASE	STATUS	DISTANCE (MILES)	ELEV DIFF (FEET)
17 Maps: 1 , 3	4037241 CLOVERIDGE RANCH	2046 ORO VERDE RD ESCONDIDO	Hist-Regional-LUST- CA	Listed	0.45 NE	106
17 Maps: 1 , 3	CAC002610270 THE WYLIE FAMILY TRUST	2046 ORO VERDE RD ESCONDIDO	HWIS-CA	Listed	0.45 NE	106
18 Maps: 1 , 3	DEH2002-HUPFP- 120317-SDG UNDERGROUND TANK FOR FURNACE O	2460 SUMMIT DR ESCONDIDO	CUPA-CA	Inactive	0.47 SW	104
18 Maps: 1 , 3	DEH2002-HUPFP- 120317 UNDERGROUND TANK FOR FURNACE O	2460 SUMMIT DR ESCONDIDO	Hist-CA	No Longer Listed	0.47 SW	104
18 Maps: 1 , 3	1228544 UNDERGROUND TANK FOR FURNACE O	2460 SUMMIT DR ESCONDIDO	Hist-Regional-LUST- CA	Listed	0.47 SW	104
18 Maps: 1 , 3	272403 UNDERGROUND TANK FOR FURNACE O	2460 SUMMIT DRIVE ESCONDIDO	Hist-UST-CA	Listed	0.47 SW	104
18 Maps: 1 , 3	CAC001138448 CLAIRE M HOUGHTLIN	2460 SUMMIT DR ESCONDIDO	HWIS-CA	Listed	0.47 SW	104
19 Maps: 1 , 3	456337 Green Residence	1943 Idaho Escondido	NPDES-SW-CA	Listed	0.49 N	82
20 Maps: 1 , 3	CAC002679867 CLAIRE CAZARES	1727 IDAHO AVE ESCONDIDO	HWIS-CA	Listed	0.55 N	22
21 Maps: 1 , 3	DEH2002-HUPFP- 199428 BAR-B RANCH	Not Reported by Agency	Hist-CA	No Longer Listed	0.55 E	-96
22 Maps: 1 , 3	CAC002692236 FRANK CHIMARUSTI	1944 SORRENTINO DR ESCONDIDO	HWIS-CA	Listed	0.58 W	-33
23 Maps: 1 , 3	5130 Brecht Hill Farm	2059 Skyline Dr Escondido	Hist-Agriculture	Listed	0.63 N	129

MAP ID	ID/SITE NAME	ADDRESS	DATABASE	STATUS	DISTANCE (MILES)	ELEV DIFF (FEET)
24 Maps: 1, 3	CAC002887472 SWANSON, CHARLES	1832 SOUTH CITRUS AVUENUE ESCONDIDO	HWIS-CA	Listed	0.63 NW	-65
25 Maps: 1, 3	4013529 INTERNATIONAL REAL ESTATE DEV	2537 SUMMIT ESCONDIDO	Hist-USTReg-CA	Listed	0.63 SW	80
26 Maps: 1, 3	CAC000888384 DOUG RAMSEY	2176 ORO VERDE RD ESCONDIDO	HWIS-CA	Listed	0.64 NE	111
27 Maps: 1, 3	DEH2002-HUPFP- 120311-SDG INTERNATIONAL REAL ESTATE DEV	2537 SUMMIT DR ESCONDIDO	CUPA-CA	Inactive	0.64 SW	75
27 Maps: 1, 3	DEH2002-HUPFP- 120311 INTERNATIONAL REAL ESTATE DEV	2537 SUMMIT DR ESCONDIDO	Hist-CA	No Longer Listed	0.64 SW	75
27 Maps: 1, 3	3202743 INTERNATIONAL REAL ESTATE DEV	2537 SUMMIT DR ESCONDIDO	Hist-Regional-LUST- CA	Listed	0.64 SW	75
27 Maps: 1, 3	239305 INTERNATIONAL REAL ESTATE DEV	2537 SUMMIT DR ESCONDIDO	Hist-UST-CA	Listed	0.64 SW	75
28 Maps: 1, 3	217620 Rancho Vista Monte	Old Battlefield Rd E Of Old Ranch Rd Escondido	NPDES-SW-CA	Listed	0.65 NW	-80
29 Maps: 1, 3	7436 RANCHO ORO VERDE	2000 ORO VERDE RD ESCONDIDO	AST-CA	Listed	0.65 E	25
29 Maps: 1, 3	60370 RANCHO ORO VERDE-AWM	2000 ORO VERDE RD ESCONDIDO	CRSP-CA	Listed	0.65 E	25
29 Maps: 1, 3	DEH2002-HUPFP- 199459-SDG RANCHO ORO VERDE-AWM	2000 ORO VERDE RD ESCONDIDO	CUPA-CA	Active	0.65 E	25
29 Maps: 1, 3	110055818414 RANCHO ORO VERDE-AWM	2000 ORO VERDE RD ESCONDIDO	FRS-US	Listed	0.65 E	25
29 Maps: 1, 3	351469 Wohlford Residential Pad	2000 Oro Verde Rd Escondido	Hist-CA	No Longer Listed	0.65 E	25

MAP ID	ID/SITE NAME	ADDRESS	DATABASE	STATUS	DISTANCE (MILES)	ELEV DIFF (FEET)
29 Maps: 1, 3	DEH2002-HUPFP-199459 RANCHO ORO VERDE-AWM	2000 ORO VERDE RD ESCONDIDO	Hist-CA	No Longer Listed	0.65 E	25
29 Maps: 1, 3	3497557 RANCHO ORO VERDE	2000 ORO VERDE RD ESCONDIDO	Hist-Regional-LUST-CA	Listed	0.65 E	25
30 Maps: 1, 3	DEH2002-HUPFP-199472-SDG RANCHO ORO VERDE	2400 ORO VERDE RD ESCONDIDO	CUPA-CA	Inactive	0.68 NE	142
30 Maps: 1, 3	DEH2002-HUPFP-199472 RANCHO ORO VERDE	2400 ORO VERDE RD ESCONDIDO	Hist-CA	No Longer Listed	0.68 NE	142
31 Maps: 1, 3	DEH2002-HUPFP-132946-SDG INLAND VALLEY ENTERPRISES	14080 SAN PASQUAL VALLEY R ESCONDIDO	CUPA-CA	Inactive	0.69 SE	-178
31 Maps: 1, 3	DEH2002-HUPFP-123332-SDG GRANITE CONSTRUCTION	14080 SAN PASQUAL VALLEY R ESCONDIDO	CUPA-CA	Inactive	0.69 SE	-178
31 Maps: 1, 3	DEH2002-HUPFP-132933-SDG AMERICAN COLDPLANING IN	14080 SAN PASQUAL VALLEY R ESCONDIDO	CUPA-CA	Inactive	0.69 SE	-178
31 Maps: 1, 3	DEH2002-HUPFP-132946 INLAND VALLEY ENTERPRISES	14080 SAN PASQUAL VALLEY R ESCONDIDO	Hist-CA	No Longer Listed	0.69 SE	-178
31 Maps: 1, 3	DEH2002-HUPFP-132933 AMERICAN COLDPLANING IN	14080 SAN PASQUAL VALLEY R ESCONDIDO	Hist-CA	No Longer Listed	0.69 SE	-178
31 Maps: 1, 3	4042515 AMERICAN COLDPLANING IN	14080 SAN PASQUAL VALLEY R ESCONDIDO	Hist-Regional-LUST-CA	Listed	0.69 SE	-178
31 Maps: 1, 3	4042516 INLAND VALLEY ENTERPRISES	14080 SAN PASQUAL VALLEY R ESCONDIDO	Hist-Regional-LUST-CA	Listed	0.69 SE	-178
31 Maps: 1, 3	4042517 PRO-TEK TRANSPORT	14080 SAN PASQUAL VALLEY R ESCONDIDO	Hist-Regional-LUST-CA	Listed	0.69 SE	-178

MAP ID	ID/SITE NAME	ADDRESS	DATABASE	STATUS	DISTANCE (MILES)	ELEV DIFF (FEET)
32 Maps: 1, 3	CAL000208272 GRANITE CONSTRUCTION COMPANY	14080 B SAN PASQUAL VALLEY RD ESCONDIDO	HWIS-CA	Listed	0.7 SE	-181
33 Maps: 1, 3	CAC002694437 RICHARD ZUELSDORF	1005 LOUISE LN ESCONDIDO	HWIS-CA	Listed	0.71 SW	-25
34 Maps: 1, 3	WCR2016-005817 XXXXX	2912 Summitt DR Escondido	Wells-CA	Listed	0.71 S	-37
35 Maps: 1, 3	218129 washington hills tract 850	El Norte Parkway Between N Citrus and E Washington Escondido	NPDES-SW-CA	Listed	0.72 W	-110
36 Maps: 1, 3	7446 HILLEBRECHT CO	2170 SKYLINE DR ESCONDIDO	AST-CA	Listed	0.74 NE	120
36 Maps: 1, 3	394744 HILLEBRECHT CO- AWM	2170 SKYLINE DR ESCONDIDO	CRSP-CA	Listed	0.74 NE	120
36 Maps: 1, 3	DEH2002-HUPFP- 120358-SDG HILLEBRECHT CO	2170 SKYLINE DR ESCONDIDO	CUPA-CA	Inactive	0.74 NE	120
36 Maps: 1, 3	DEH2002-HUPFP- 199013-SDG HILLEBRECHT CO- AWM	2170 SKYLINE DR ESCONDIDO	CUPA-CA	Active	0.74 NE	120
36 Maps: 1, 3	110066009508 HILLEBRECHT CO- AWM	2170 SKYLINE DR ESCONDIDO	FRS-US	Listed	0.74 NE	120
36 Maps: 1, 3	DEH2002-HUPFP- 120358 HILLEBRECHT CO	2170 SKYLINE DR ESCONDIDO	Hist-CA	No Longer Listed	0.74 NE	120
36 Maps: 1, 3	DEH2002-HUPFP- 199013 HILLEBRECHT CO- AWM	2170 SKYLINE DR ESCONDIDO	Hist-CA	No Longer Listed	0.74 NE	120
36 Maps: 1, 3	1588079 1X HILLEBRECHT COMPANY	2170 SKYLINE DR ESCONDIDO	Hist-CalFID-CA	Listed	0.74 NE	120
37 Maps: 1, 3	2420 San Pasqual Pit	Not Reported by Agency	Mines-CDMG-CA	Listed	0.77 SE	-108

MAP ID	ID/SITE NAME	ADDRESS	DATABASE	STATUS	DISTANCE (MILES)	ELEV DIFF (FEET)
<u>38</u> Maps: <u>1, 3</u>	WCR1978-007585 XXXXX	1606 Idaho Street Escondido	Wells-CA	Listed	0.77 N	-18
<u>38</u> Maps: <u>1, 3</u>	WCR1992-016726 XXXXX	BIRCH AVE Escondido	Wells-CA	Listed	0.77 N	-18
<u>38</u> Maps: <u>1, 3</u>	WCR2007-009902 XXXXX	1455 Citrus Park Lane Escondido	Wells-CA	Listed	0.77 N	-18
<u>38</u> Maps: <u>1, 3</u>	WCR2015-002118 XXXXX	Idaho Avenue & Skyline Drive Escondido	Wells-CA	Listed	0.77 N	-18
<u>38</u> Maps: <u>1, 3</u>	WCR2015-002117 XXXXX	Idaho Avenue & Skyline Drive Escondido	Wells-CA	Listed	0.77 N	-18
<u>38</u> Maps: <u>1, 3</u>	WCR2015-001554 XXXXX	1237 Bear Valley Parkway Escondido	Wells-CA	Listed	0.77 N	-18
<u>38</u> Maps: <u>1, 3</u>	WCR2015-001275 XXXXX	1748 Idaho Terrace Escondido	Wells-CA	Listed	0.77 N	-18
<u>38</u> Maps: <u>1, 3</u>	WCR1992-016735 XXXXX	RINCON AVE Escondido	Wells-CA	Listed	0.77 N	-18
<u>39</u> Maps: <u>1, 3</u>	APCD2016-PTO- 002742 Escondido Sand & Gravel	14080 San Pasqual Valley Rd San Diego	AIR-DIST-CA	Active	0.77 E	-72
<u>39</u> Maps: <u>1, 3</u>	DEH2002-HUPFP- 130805-SDG PALOMAR GRADING & PAVING	14080 N SAN PASQUAL VALLEY R ESCONDIDO	CUPA-CA	Inactive	0.77 E	-72
<u>39</u> Maps: <u>1, 3</u>	APCD2013-PTO- 001778-SD Escondido Sand & Gravel	14080 San Pasqual Valley Rd San Diego	Hist-CA	Address Changed	0.77 E	-72
<u>40</u> Maps: <u>1, 3</u>	10286452 San Pasqual Pit	Not Reported by Agency	MRDS-US	Listed	0.79 SE	-149
<u>41</u> Maps: <u>1, 3</u>	CAC002706064 BVP Demo 1185	1185 BEAR VALLEY PKWY ESCONDIDO	HWIS-CA	Listed	0.79 NW	-57

MAP ID	ID/SITE NAME	ADDRESS	DATABASE	STATUS	DISTANCE (MILES)	ELEV DIFF (FEET)
42 Maps: 1 , 3	CAC002667445 DAN WIREMAN	2220 VIA CASCABEL ESCONDIDO	HWIS-CA	Listed	0.79 NE	258
43 Maps: 1 , 3	10262229 Cravath Mine	Not Reported by Agency	MRDS-US	Listed	0.79 NW	-47
44 Maps: 1 , 3	200171741 UNK	EL DORADO & MARION LANE ESCONDIDO	Hist-ERNS-US	Listed	0.79 SW	-160
45 Maps: 1 , 3	DEH2002-HUPFP- 130805 PALOMAR GRADING & PAVING	14080 N SAN PASQUAL VALLEY R #A ESCONDIDO	Hist-CA	No Longer Listed	0.8 SE	-215
45 Maps: 1 , 3	DEH2002-HUPFP- 123332 GRANITE CONSTRUCTION	14080 SAN PASQUAL VALLEY R #B ESCONDIDO	Hist-CA	No Longer Listed	0.8 SE	-215
46 Maps: 1 , 3	DEH2002-HUPFP- 120284-SDG JOHN P HERRON	865 ELDORADO DR ESCONDIDO	CUPA-CA	Inactive	0.81 W	-96
46 Maps: 1 , 3	DEH2002-HUPFP- 120284 JOHN P HERRON	865 ELDORADO DR ESCONDIDO	Hist-CA	No Longer Listed	0.81 W	-96
46 Maps: 1 , 3	1248534 JOHN P HERRON	865 ELDORADO DR ESCONDIDO	Hist-Regional-LUST- CA	Listed	0.81 W	-96
46 Maps: 1 , 3	241780 JOHN P HERRON	865 ELDORADO DR ESCONDIDO	Hist-UST-CA	Listed	0.81 W	-96
47 Maps: 1 , 3	CAP000225920 BEAR VALLEY PKWY ROAD IMPROVEMENT PROJ	1217 BEAR VALLEY PKWY ESCONDIDO	HWIS-CA	Listed	0.83 NW	-49
48 Maps: 1 , 3	CAC002848001 STUART LYNCH	1653 S CITRUS AVE ESCONDIDO	HWIS-CA	Listed	0.83 NW	-19
49 Maps: 1 , 3	10110980 San Pasqual Pit	Not Reported by Agency	MRDS-US	Listed	0.86 SE	-95

MAP ID	ID/SITE NAME	ADDRESS	DATABASE	STATUS	DISTANCE (MILES)	ELEV DIFF (FEET)
<u>50</u> Maps: <u>1, 3</u>	10238252 Stoddard Borrow Pit	Not Reported by Agency	MRDS-US	Listed	0.86 SE	-216
<u>51</u> Maps: <u>1, 3</u>	APCD2012-PTO-001291 Site Name Not Reported	14080 San Pasqual Valley Rd Escondido	AIR-DIST-CA	Active	0.86 SE	-253
<u>51</u> Maps: <u>1, 3</u>	114868 ESCONDIDO SAND & GRAVEL/INLAND VALLEY MA	14080 SAN PASQUAL VALLEY RD ESCONDIDO	AST-CRSP-CA	Listed	0.86 SE	-253
<u>51</u> Maps: <u>1, 3</u>	DPW2012-WPSWIN-8020-SD Escondido Materials	14080 SAN PASQUAL VALLEY RD ESCONDIDO	County-Others-CA	Listed	0.86 SE	-253
<u>51</u> Maps: <u>1, 3</u>	DEH2006-CLEA-186326-SDC Inland Valley Materials Recycling Yard	14080 San Pasqual Valley Rd Escondido	County-SWF-CA	Listed	0.86 SE	-253
<u>51</u> Maps: <u>1, 3</u>	114868 ESCONDIDO SAND & GRAVEL/INLAND VALLEY MA	14080 SAN PASQUAL VALLEY RD ESCONDIDO	CRSP-CA	Listed	0.86 SE	-253
<u>51</u> Maps: <u>1, 3</u>	69754 SOUTHLAND ENTERPRISES	14080 SAN PASQUAL VALLEY RD ESCONDIDO	CRSP-CA	Listed	0.86 SE	-253
<u>51</u> Maps: <u>1, 3</u>	DEH2009-HUPFP-210884-SDG SUNRIZE STAGING INC	14080 SAN PASQUAL VALLEY RD ESCONDIDO	CUPA-CA	Inactive	0.86 SE	-253
<u>51</u> Maps: <u>1, 3</u>	DEH2009-HUPFP-210803-SDG ELLIOTT DRILLING SERVICES, INC	14080 SAN PASQUAL VALLEY RD ESCONDIDO	CUPA-CA	Inactive	0.86 SE	-253
<u>51</u> Maps: <u>1, 3</u>	DEH2009-HUPFP-210883-SDG ESCONDIDO SAND & GRAVEL/INLAND VALLEY MA	14080 SAN PASQUAL VALLEY RD ESCONDIDO	CUPA-CA	Active	0.86 SE	-253
<u>51</u> Maps: <u>1, 3</u>	DEH2009-HUPFP-210946-SDG SOUTHLAND ENTERPRISES	14080 SAN PASQUAL VALLEY RD ESCONDIDO	CUPA-CA	Active	0.86 SE	-253

MAP ID	ID/SITE NAME	ADDRESS	DATABASE	STATUS	DISTANCE (MILES)	ELEV DIFF (FEET)
51 Maps: 1, 3	244121 Granite Const Co Inland Valley	14080 San Pasqual Valley Rd Escondido	ENF-SMARTS-CA	Historical	0.86 SE	-253
51 Maps: 1, 3	110065064361 ESCONDIDO SAND & GRAVEL/INLAND VALLEY MA	14080 SAN PASQUAL VALLEY RD ESCONDIDO	FRS-US	Listed	0.86 SE	-253
51 Maps: 1, 3	110057079441 SOUTHLAND ENTERPRISES	14080 SAN PASQUAL VALLEY RD ESCONDIDO	FRS-US	Listed	0.86 SE	-253
51 Maps: 1, 3	110065515703 ELLIOTT DRILLING SERVICESNA INC	14080 SAN PASQUAL VALLEY RD ESCONDIDO	FRS-US	Listed	0.86 SE	-253
51 Maps: 1, 3	DEH2009-HUPFP- 210803 ELLIOTT DRILLING SERVICES, INC	14080 SAN PASQUAL VALLEY RD ESCONDIDO	Hist-CA	No Longer Listed	0.86 SE	-253
51 Maps: 1, 3	APCD2012-PTO- 001291-SD Escondido Sand & Gravel	14080 San Pasqual Valley Rd Escondido	Hist-CA	City Changed	0.86 SE	-253
51 Maps: 1, 3	APCD2013-PTO- 001730-SD California Drilling and Blasting Co LLC	14080 San Pasqual Valley Rd Escondido	Hist-CA	No Longer Listed	0.86 SE	-253
51 Maps: 1, 3	APCD2012-PTO- 001291-SD Escondido Sand & Gravel	14080 San Pasqual Valley Rd Escondido	Hist-CA	No Longer Listed	0.86 SE	-253
51 Maps: 1, 3	H86326-SDC Inland Valley Materials Recycling Yard	14080 San Pasqual Valley Rd, Escondido Escondido	Hist-CA	Address Changed	0.86 SE	-253
51 Maps: 1, 3	H86326-SDC Inland Valley Materials Recycling Yard	14080 San Pasqual Valley Rd Escondido	Hist-CA	Address Changed	0.86 SE	-253
51 Maps: 1, 3	H86326-SDC Inland Valley Materials Recycling Yard	14080 San Pasqual Valley Rd Escondido	Hist-CA	No Longer Listed	0.86 SE	-253
51 Maps: 1, 3	DEH2009-HUPFP- 210946 SOUTHLAND ENTERPRISES	14080 SAN PASQUAL VALLEY RD ESCONDIDO	Hist-CA	No Longer Listed	0.86 SE	-253

MAP ID	ID/SITE NAME	ADDRESS	DATABASE	STATUS	DISTANCE (MILES)	ELEV DIFF (FEET)
<u>51</u> Maps: <u>1, 3</u>	7765522 TERRA TRUCKING CO INC	14080 SAN PASQUAL VALLEY RD ESCONDIDO	Hist-CalFID-CA	Listed	0.86 SE	-253
<u>51</u> Maps: <u>1, 3</u>	7765521 PALOMAR PAVING & GRADING	14080 SAN PASQUAL VALLEY RD ESCONDIDO	Hist-CalFID-CA	Listed	0.86 SE	-253
<u>51</u> Maps: <u>1, 3</u>	7765520 LEELIN TRANSPORT	14080 SAN PASQUAL VALLEY RD ESCONDIDO	Hist-CalFID-CA	Listed	0.86 SE	-253
<u>51</u> Maps: <u>1, 3</u>	7765519 INLAND VALLEY ENTERPRISES	14080 SAN PASQUAL VALLEY RD ESCONDIDO	Hist-CalFID-CA	Listed	0.86 SE	-253
<u>51</u> Maps: <u>1, 3</u>	7765518 AMERICAN COLD PLANNING INC	14080 SAN PASQUAL VALLEY RD ESCONDIDO	Hist-CalFID-CA	Listed	0.86 SE	-253
<u>51</u> Maps: <u>1, 3</u>	7765517 1X D&M GRADING CO. INC.	14080 SAN PASQUAL VALLEY RD ESCONDIDO	Hist-CalFID-CA	Listed	0.86 SE	-253
<u>51</u> Maps: <u>1, 3</u>	1444142-PD TERRA TRUCKING CO	14080 SAN PASQUAL VALLEY RD ESCONDIDO	Hist-Trucking	Listed	0.86 SE	-253
<u>51</u> Maps: <u>1, 3</u>	CAL000069331 TERRA TRUCKING CO INC	14080 SAN PASQUAL VALLEY RD ESCONDIDO	HWIS-CA	Listed	0.86 SE	-253
<u>51</u> Maps: <u>1, 3</u>	CAZ291371 INLAND VALLEY MATERIALS LLC	14080 SAN PASQUAL VALLEY ROAD ESCONDIDO	ICIS-NPDES-US	Listed	0.86 SE	-253
<u>51</u> Maps: <u>1, 3</u>	218717 Granite Const Co Inland Valley	14080 San Pasqual Valley Rd Escondido	NPDES-SW-CA	Listed	0.86 SE	-253
<u>51</u> Maps: <u>1, 3</u>	291084 Inland Valley Ent	14080 San Pasqual Valley Rd Escondido	NPDES-SW-CA	Listed	0.86 SE	-253
<u>52</u> Maps: <u>1, 3</u>	APCD2013-PTO- 001778 Site Name Not Reported	14080 San Pasqual Valley Rd (only) Escondido	AIR-DIST-CA	Active	0.86 SE	-252

MAP ID	ID/SITE NAME	ADDRESS	DATABASE	STATUS	DISTANCE (MILES)	ELEV DIFF (FEET)
53 Maps: 1, 3	315225 Free TPM 20450	1906 BIRCH ESCONDIDO	CRSP-CA	Listed	0.87 N	0
53 Maps: 1, 3	110065750574 FREE TPM 20450	1906 BIRCH ESCONDIDO	FRS-US	Listed	0.87 N	0
53 Maps: 1, 3	214363 Free TPM 20450	1906 Birch Escondido	NPDES-CA	Listed	0.87 N	0
54 Maps: 1, 3	100538 Unknown	Not Reported by Agency	TOMS-CA	Listed	0.87 SE	-218
55 Maps: 1, 3	CAC002856435 DENNIS BOOTH	1181 VIEWMONT DR. ESCONDIDO	HWIS-CA	Listed	0.88 NW	-37
56 Maps: 1, 3	APCD2005-PTO- 980942 New Cingular Wireless	2646 Mary Lane Escondido	AIR-DIST-CA	Active	0.88 S	135
57 Maps: 1, 3	10925 BAR-B RANCH - AWM	14004 SAN PASQUAL VALLEY RD ESCONDIDO	CRSP-CA	Listed	0.88 E	-242
57 Maps: 1, 3	DEH2002-HUPFP- 199428-SDG BAR-B RANCH - AWM	14004 SAN PASQUAL VALLEY RD ESCONDIDO	CUPA-CA	Active	0.88 E	-242
57 Maps: 1, 3	DEH2002-HUPFP- 199427-SDG RANCHO BRAVO	2165 CLOVERDALE RD ESCONDIDO	CUPA-CA	Inactive	0.88 E	-242
57 Maps: 1, 3	DEH2002-HUPFP- 199435-SDG WYLIE GROVE	2463 CLOVERIDGE RD ESCONDIDO	CUPA-CA	Inactive	0.88 E	-242
57 Maps: 1, 3	110066306982 BAR-B RANCH - AWM	14004 SAN PASQUAL VALLEY RD ESCONDIDO	FRS-US	Listed	0.88 E	-242
57 Maps: 1, 3	DEH2002-HUPFP- 199427 RANCHO BRAVO	2165 CLOVERDALE RD ESCONDIDO	Hist-CA	No Longer Listed	0.88 E	-242
57 Maps: 1, 3	DEH2002-HUPFP- 199435 WYLIE GROVE	2463 CLOVERIDGE RD ESCONDIDO	Hist-CA	No Longer Listed	0.88 E	-242

MAP ID	ID/SITE NAME	ADDRESS	DATABASE	STATUS	DISTANCE (MILES)	ELEV DIFF (FEET)
<u>57</u> Maps: <u>1, 3</u>	4022507 RANCHO BRAVO	2165 CLOVERDALE RD ESCONDIDO	Hist-Regional-LUST- CA	Listed	0.88 E	-242
<u>57</u> Maps: <u>1, 3</u>	WCR1993-011355 XXXXX	2165 Cloverdale Road Escondido	Wells-CA	Listed	0.88 E	-242
<u>57</u> Maps: <u>1, 3</u>	WCR1993-012926 XXXXX	ORO VERDE RD Escondido	Wells-CA	Listed	0.88 E	-242
<u>57</u> Maps: <u>1, 3</u>	WCR2009-010061 XXXXX	Old San Pasqual Road Escondido	Wells-CA	Listed	0.88 E	-242
<u>57</u> Maps: <u>1, 3</u>	WCR2009-010348 XXXXX	2542 Royal View Road Escondido	Wells-CA	Listed	0.88 E	-242
<u>57</u> Maps: <u>1, 3</u>	WCR1977-009919 XXXXX	HWY 78, VIA RANCHO PKWY, OLD SAN PASQUAL	Wells-CA	Listed	0.88 E	-242
<u>57</u> Maps: <u>1, 3</u>	WCR1996-008661 XXXXX	2463 CLOVERIDGE RD Escondido	Wells-CA	Listed	0.88 E	-242
<u>57</u> Maps: <u>1, 3</u>	WCR1994-012121 XXXXX	14048 PASQUAL VLY RD	Wells-CA	Listed	0.88 E	-242
<u>57</u> Maps: <u>1, 3</u>	WCR2013-009329 XXXXX	14895 San Pasqual Valley Road Escondido	Wells-CA	Listed	0.88 E	-242
<u>57</u> Maps: <u>1, 3</u>	WCR1978-007593 XXXXX	Old San Pasqual Road	Wells-CA	Listed	0.88 E	-242
<u>57</u> Maps: <u>1, 3</u>	WCR2003-014734 XXXXX	14142 Summit Crest Drive Escondido	Wells-CA	Listed	0.88 E	-242
<u>57</u> Maps: <u>1, 3</u>	WCR2006-010515 XXXXX	15651 San Pasqual Valley Road Escondido	Wells-CA	Listed	0.88 E	-242
<u>57</u> Maps: <u>1, 3</u>	WCR1991-018981 XXXXX	Cloverdale Road Escondido	Wells-CA	Listed	0.88 E	-242

MAP ID	ID/SITE NAME	ADDRESS	DATABASE	STATUS	DISTANCE (MILES)	ELEV DIFF (FEET)
57 Maps: 1, 3	WCR2011-008937 XXXXX	14004 San Pasqual Valley Road Escondido	Wells-CA	Listed	0.88 E	-242
57 Maps: 1, 3	WCR2013-011922 XXXXX	2530 Royal View Road Escondido	Wells-CA	Listed	0.88 E	-242
57 Maps: 1, 3	WCR2004-012079 XXXXX	14000 Old San Pasquel Valley Road Escondido	Wells-CA	Listed	0.88 E	-242
57 Maps: 1, 3	WCR2000-011190 XXXXX	31322 Cole Grade Road Valley Center	Wells-CA	Listed	0.88 E	-242
58 Maps: 1, 3	95067 AT&T Mobility - LAKE HODGES (USID13862)	2646 MARY LN ESCONDIDO	CRSP-CA	Listed	0.88 S	136
58 Maps: 1, 3	DEH2005-HUPFP- 206089-SDG AT&T Mobility - LAKE HODGES (USID13862)	2646 MARY LN ESCONDIDO	CUPA-CA	Active	0.88 S	136
58 Maps: 1, 3	110065932325 AT&T MOBILITY - LAKE HODGES (13862)	2646 MARY LN ESCONDIDO	FRS-US	Listed	0.88 S	136
58 Maps: 1, 3	APCD2005-PTO- 980942-SD AT&T Mobility LLC Lake Hodges 14540	2646 Mary Ln Escondido	Hist-CA	No Longer Listed	0.88 S	136
59 Maps: 1, 3	262433 Boutique Winery, Summit Drive, Escondido, CA	3255 SUMMIT ESCONDIDO	CRSP-CA	Listed	0.88 SE	-127
59 Maps: 1, 3	110066755425 BOUTIQUE WINERYNA SUMMIT DRIVENA ESCONDIDONA CA	3255 SUMMIT ESCONDIDO	FRS-US	Listed	0.88 SE	-127
60 Maps: 1, 3	259760 RESIDENCE	1215 ORANGEWOOD ESCONDIDO	Hist-UST-CA	Listed	0.88 SW	40
61 Maps: 1, 3	DEH2002-HUPFP- 120306-SDG RESIDENCE	1215 ORANGEWOOD DR ESCONDIDO	CUPA-CA	Inactive	0.89 SW	58

MAP ID	ID/SITE NAME	ADDRESS	DATABASE	STATUS	DISTANCE (MILES)	ELEV DIFF (FEET)
61 Maps: 1, 3	DEH2002-HUPFP-120306 RESIDENCE	1215 ORANGEWOOD DR ESCONDIDO	Hist-CA	No Longer Listed	0.89 SW	58
61 Maps: 1, 3	3200570 RESIDENCE	1215 ORANGEWOOD DR ESCONDIDO	Hist-Regional-LUST-CA	Listed	0.89 SW	58
62 Maps: 1, 3	CAC002766081 CLARISSA ROBINSON	731 BEAR VALLEY PKWY ESCONDIDO	HWIS-CA	Listed	0.89 W	-45
63 Maps: 1, 3	DEH2002-HUPFP-132285-SDG GREAT WESTERN BANK	3217 SUMMIT DR ESCONDIDO	CUPA-CA	Inactive	0.9 SE	-132
63 Maps: 1, 3	DEH2002-HUPFP-132285 GREAT WESTERN BANK	3217 SUMMIT DR ESCONDIDO	Hist-CA	No Longer Listed	0.9 SE	-132
63 Maps: 1, 3	7716373 1X GREAT WESTERN BANK	3217 SUMMIT DR ESCONDIDO	Hist-CalFID-CA	Listed	0.9 SE	-132
63 Maps: 1, 3	4042010 GREAT WESTERN BANK	3217 SUMMIT DR ESCONDIDO	Hist-Regional-LUST-CA	Listed	0.9 SE	-132
64 Maps: 1, 3	DEH1990-LSAM-H04917-001-SD SAN PASQUAL ACADEMY	1771 SAN PASQUAL VALLEY RD ESCONDIDO	Hist-CA	No Longer Listed	0.9 W	-37
65 Maps: 1, 3	DEH2009-HUPFP-210883 ESCONDIDO SAND & GRAVEL/INLAND VALLEY MA	14080 SAN PASQUAL VALLEY RD	Hist-CA	No Longer Listed	0.9 SE	-247
65 Maps: 1, 3	DEH2009-HUPFP-210884 SUNRIZE STAGING INC	14080 SAN PASQUAL VALLEY RD	Hist-CA	No Longer Listed	0.9 SE	-247
65 Maps: 1, 3	91-37-0054 INLAND VALLEY MATERIALS	14080 SAN PASQUAL VALLEY ROAD	Mines2-CA	Listed	0.9 SE	-247
66 Maps: 1, 3	DEH2002-HUPFP-132190-SDG AT&T WIRELESS SERVICES	2696 MARY LN ESCONDIDO	CUPA-CA	Inactive	0.9 S	108

MAP ID	ID/SITE NAME	ADDRESS	DATABASE	STATUS	DISTANCE (MILES)	ELEV DIFF (FEET)
<u>66</u> Maps: <u>1, 3</u>	DEH2002-HUPFP-132190 AT&T WIRELESS SERVICES	2696 MARY LN #A ESCONDIDO	Hist-CA	No Longer Listed	0.9 S	108
<u>66</u> Maps: <u>1, 3</u>	6521519 GTE MOBILNET	2696 MARY LN #A ESCONDIDO	Hist-Regional-LUST-CA	Listed	0.9 S	108
<u>67</u> Maps: <u>1, 3</u>	APCD2013-PTO-001778-SD Escondido Sand & Gravel	14080 San Pasqual Valley Rd (only) San Diego	Hist-CA	No Longer Listed	0.91 SE	-252
<u>68</u> Maps: <u>1, 3</u>	WCR2016-004707 XXXXX	San Pasqual Trail and Old San Pasqual Rd Escondido	Wells-CA	Listed	0.91 SE	-220
<u>69</u> Maps: <u>1, 3</u>	DEH2011-HUPFP-214022-SDG CRICKET	2694 MARY LN ESCONDIDO	CUPA-CA	Inactive	0.92 S	112
<u>69</u> Maps: <u>1, 3</u>	DEH2011-HUPFP-214022 CRICKET	2694 MARY LN ESCONDIDO	Hist-CA	No Longer Listed	0.92 S	112
<u>70</u> Maps: <u>1, 3</u>	T10000002947-SDG TENTATIVE PARCEL MAP NO. 21062	3255 SUMMIT DRIVE ESCONDIDO	County-Hist-CA	Listed	0.93 SE	-95
<u>70</u> Maps: <u>1, 3</u>	232438 TENTATIVE PARCEL MAP NO. 21062	3255 SUMMIT DRIVE ESCONDIDO	CRSP-CA	Listed	0.93 SE	-95
<u>70</u> Maps: <u>1, 3</u>	T10000002947 TENTATIVE PARCEL MAP NO. 21062	3255 SUMMIT DRIVE ESCONDIDO	ENF-CA	Listed	0.93 SE	-95
<u>70</u> Maps: <u>1, 3</u>	110065142553 TENTATIVE PARCEL MAP NO. 21062	3255 SUMMIT DRIVE ESCONDIDO	FRS-US	Listed	0.93 SE	-95
<u>70</u> Maps: <u>1, 3</u>	9A4C858C-639 Boutique Winery, Summit Drive, Escondido, CA	3255 Summit Drive Escondido	Hist-CA	No Longer Listed	0.93 SE	-95
<u>70</u> Maps: <u>1, 3</u>	90B4742B-30 Boutique Winery, Summit Drive, Escondido, CA	3255 Summit Drive Escondido	Hist-CA	No Longer Listed	0.93 SE	-95

MAP ID	ID/SITE NAME	ADDRESS	DATABASE	STATUS	DISTANCE (MILES)	ELEV DIFF (FEET)
<u>70</u> Maps: <u>1, 3</u>	9A4C858C-4372 Boutique Winery, Summit Drive, Escondido, CA	3255 Summit Drive Escondido	Hist-CA	No Longer Listed	0.93 SE	-95
<u>70</u> Maps: <u>1, 3</u>	9A4C858C-32 Boutique Winery, Summit Drive, Escondido, CA	3255 Summit Drive Escondido	Hist-CA	No Longer Listed	0.93 SE	-95
<u>70</u> Maps: <u>1, 3</u>	A647436E- T10000002947 TENTATIVE PARCEL MAP NO. 21062	3255 SUMMIT DRIVE ESCONDIDO	Hist-CA	No Longer Listed	0.93 SE	-95
<u>70</u> Maps: <u>1, 3</u>	C1366D37- T10000002947 TENTATIVE PARCEL MAP NO. 21062	3255 SUMMIT DRIVE ESCONDIDO	Hist-CA	No Longer Listed	0.93 SE	-95
<u>70</u> Maps: <u>1, 3</u>	CAZ463542 HUNGRY HAWK VINEYARDS & WINERY	3255 SUMMIT DRIVE ESCONDIDO	ICIS-NPDES-US	Listed	0.93 SE	-95
<u>70</u> Maps: <u>1, 3</u>	388212 Boutique Winery, Summit Drive, Escondido, CA	3255 Summit Drive Escondido	NPDES-CA	Listed	0.93 SE	-95
<u>70</u> Maps: <u>1, 3</u>	359021 Boutique Winery, Summit Drive, Escondido, CA	3255 Summit Drive Escondido	NPDES-CA	Listed	0.93 SE	-95
<u>70</u> Maps: <u>1, 3</u>	463542 Hungry Hawk Vineyards & Winery	3255 Summit Drive Escondido	NPDES-SW-CA	Listed	0.93 SE	-95
<u>70</u> Maps: <u>1, 3</u>	T10000002947 TENTATIVE PARCEL MAP NO. 21062	3255 SUMMIT DRIVE ESCONDIDO	SLIC-Closed-CA	Completed - Case Closed	0.93 SE	-95
<u>70</u> Maps: <u>1, 3</u>	37 Boutique Winery, Summit Drive, Escondido, CA	3255 Summit Drive Escondido	WDR-CA	Listed	0.93 SE	-95
<u>70</u> Maps: <u>1, 3</u>	4743 Boutique Winery, Summit Drive, Escondido, CA	3255 Summit Drive Escondido	WDR-CA	Listed	0.93 SE	-95

MAP ID	ID/SITE NAME	ADDRESS	DATABASE	STATUS	DISTANCE (MILES)	ELEV DIFF (FEET)
<u>70</u> Maps: <u>1, 3</u>	638 Boutique Winery, Summit Drive, Escondido, CA	3255 Summit Drive Escondido	WDR-CA	Listed	0.93 SE	-95
<u>71</u> Maps: <u>1, 3</u>	CAL000229756 APRO # 17	1311 SO MAIN ST ESCONDIDO	HWIS-CA	Listed	0.93 NW	-27
<u>72</u> Maps: <u>1, 3</u>	76589 Grissom Trucking	1594 S Citrus Ave Escondido	Hist-Trucking	Listed	0.94 N	-11
<u>73</u> Maps: <u>1, 3</u>	CAC002828409 FRANKLIN KENNETH L & SANDRA A	1425 LOMA DE NARANJAS ESCONDIDO	HWIS-CA	Listed	0.95 NW	9
<u>74</u> Maps: <u>1, 3</u>	100540 Unknown	Not Reported by Agency	TOMS-CA	Listed	0.96 SE	-250
<u>75</u> Maps: <u>1, 3</u>	99662 Double BB Trucking Inc	1660 Vlastic Ln Escondido	Hist-Trucking	Listed	0.98 NW	29
<u>76</u> Maps: <u>1, 3</u>	CAC002784013 COUNTY OF SAN DIEGO	1401 BEAR VALLEY PKWY ESCONDIDO	HWIS-CA	Listed	1 NW	-35
<u>77</u> Maps: <u>1, 3</u>	10077387 San Pasqual Pit and Mill	Not Reported by Agency	MRDS-US	Listed	1 SE	-276
<u>78</u> Maps: <u>1, 3</u>	347648 City Escondido	2467 Canyon Creek Rd. Escondido	CHMIRS-CA	Listed	1 SW	-37
<u>79</u> Maps: <u>1, 3</u>	311521 Cloverdale Dairy	2280 CLOVERDALE RD ESCONDIDO	CRSP-CA	Listed	1.01 E	-308
<u>79</u> Maps: <u>1, 3</u>	DEH2002-HUPFP- 136912-SDG DWAINE'S TOP SOIL	2280 CLOVERDALE RD ESCONDIDO	CUPA-CA	Inactive	1.01 E	-308
<u>79</u> Maps: <u>1, 3</u>	DEH2002-HUPFP- 199420-SDG CLOVERDALE DAIRY	2280 CLOVERDALE RD ESCONDIDO	CUPA-CA	Inactive	1.01 E	-308
<u>79</u> Maps: <u>1, 3</u>	110066698933 CLOVERDALE DAIRY	2280 CLOVERDALE RD ESCONDIDO	FRS-US	Listed	1.01 E	-308

MAP ID	ID/SITE NAME	ADDRESS	DATABASE	STATUS	DISTANCE (MILES)	ELEV DIFF (FEET)
<u>79</u> Maps: <u>1, 3</u>	DEH2002-HUPFP-136912 DWAINE'S TOP SOIL	2280 CLOVERDALE RD ESCONDIDO	Hist-CA	No Longer Listed	1.01 E	-308
<u>79</u> Maps: <u>1, 3</u>	DEH2002-HUPFP-199420 CLOVERDALE DAIRY	2280 CLOVERDALE RD ESCONDIDO	Hist-CA	No Longer Listed	1.01 E	-308
<u>79</u> Maps: <u>1, 3</u>	4520598C-CAC002576399 LYLE SONGER	2280 CLOVERDALE RD ESCONDIDO	Hist-CA	No Longer Listed	1.01 E	-308
<u>79</u> Maps: <u>1, 3</u>	90B4742B-4688 CLOVERDALE DAIRY	2280 CLOVERDALE RD Escondido	Hist-CA	No Longer Listed	1.01 E	-308
<u>79</u> Maps: <u>1, 3</u>	9A4C858C-4601 CLOVERDALE DAIRY	2280 CLOVERDALE RD Escondido	Hist-CA	No Longer Listed	1.01 E	-308
<u>79</u> Maps: <u>1, 3</u>	1178190 CLOVERDALE DAIRY	2280 CLOVERDALE RD ESCONDIDO	Hist-CalFID-CA	Listed	1.01 E	-308
<u>79</u> Maps: <u>1, 3</u>	7850522 DWAINE'S TOP SOIL	2280 CLOVERDALE RD ESCONDIDO	Hist-Regional-LUST-CA	Listed	1.01 E	-308
<u>79</u> Maps: <u>1, 3</u>	1178190 CLOVERDALE DAIRY	2280 CLOVERDALE RD ESCONDIDO	Hist-Regional-LUST-CA	Listed	1.01 E	-308
<u>79</u> Maps: <u>1, 3</u>	CAC002576399 LYLE SONGER	2280 CLOVERDALE RD ESCONDIDO	HWIS-CA	Listed	1.01 E	-308
<u>79</u> Maps: <u>1, 3</u>	141447 Cloverdale Dairy	2280 Cloverdale Rd Escondido	NPDES-CA	Listed	1.01 E	-308
<u>79</u> Maps: <u>1, 3</u>	142490 Cloverdale Dairy	2280 Cloverdale Rd Escondido	NPDES-CA	Listed	1.01 E	-308
<u>79</u> Maps: <u>1, 3</u>	5030 Cloverdale Dairy	2280 Cloverdale Rd Escondido	WDR-CA	Listed	1.01 E	-308
<u>80</u> Maps: <u>1, 3</u>	2419 Cleveland-Pacific Mine (Escondido)	Not Reported by Agency	Mines-CDMG-CA	Listed	1.01 SW	-50

MAP ID	ID/SITE NAME	ADDRESS	DATABASE	STATUS	DISTANCE (MILES)	ELEV DIFF (FEET)
81 Maps: 1, 3	DEH2002-HUPFP-199049-SDG ROSELAND	2164 CLOVERDALE RD ESCONDIDO	CUPA-CA	Inactive	1.04 E	-308
81 Maps: 1, 3	770495-PD CLOVERDALE STABLES	2164 CLOVERDALE RD ESCONDIDO	Hist-Agriculture	Listed	1.04 E	-308
81 Maps: 1, 3	DEH2002-HUPFP-199049 ROSELAND	2164 CLOVERDALE RD ESCONDIDO	Hist-CA	No Longer Listed	1.04 E	-308
81 Maps: 1, 3	4022506 PRICES NURSERY & GARDEN SUPPLY	2164 CLOVERDALE RD ESCONDIDO	Hist-Regional-LUST-CA	Listed	1.04 E	-308
82 Maps: 1, 3	10363 DAVIS ENTERPRISES	1733 VIA DE LA CUESTA Escondido	Hist-Printers	Listed	1.04 N	13
83 Maps: 1, 3	10077265 Cleveland-Pacific Mine	Not Reported by Agency	MRDS-US	Listed	1.06 W	-50
84 Maps: 1, 3	7765723 1X GODDARD, BRIAN	1610 BERCH AVE ESCONDIDO	Hist-CalFID-CA	Listed	1.06 NW	-1
85 Maps: 1, 3	10262615 Cleveland-Pacific Mine	Not Reported by Agency	MRDS-US	Listed	1.06 W	-50
86 Maps: 1, 3	CAC002723656 DAVID & FE PACIOTTI	1332 BEAR VALLEY PKWY ESCONDIDO	HWIS-CA	Listed	1.06 NW	-29
87 Maps: 1, 3	DEH2002-HUPFP-199458-SDG SPIETH & WOHLFORD INC	661 BEAR VALLEY PKWY ESCONDIDO	CUPA-CA	Inactive	1.06 W	-80
87 Maps: 1, 3	4020113 SPIETH & WOHLFORD INC	661 BEAR VALLEY PY ESCONDIDO	Hist-Regional-LUST-CA	Listed	1.06 W	-80
88 Maps: 1, 3	10375 Classy Commuter Covers	14350 San Pasqual Way Escondido	Cleaners-CA	Listed	1.08 SE	-210
89 Maps: 1, 3	DEH2002-HUPFP-122761-SDG LILLIAN RETROVICH	643 ELDORADO DR ESCONDIDO	CUPA-CA	Inactive	1.1 W	-36

MAP ID	ID/SITE NAME	ADDRESS	DATABASE	STATUS	DISTANCE (MILES)	ELEV DIFF (FEET)
89 Maps: 1, 3	7715527 1X PETROVICH, NICK	643 ELDORADO DR ESCONDIDO	Hist-CalFID-CA	Listed	1.1 W	-36
89 Maps: 1, 3	4025714 LILLIAN RETROVICH	643 ELDORADO DR ESCONDIDO	Hist-Regional-LUST- CA	Listed	1.1 W	-36
90 Maps: 1, 3	DEH2002-HUPFP- 120307-SDG WILFRED D PURDUM	14285 OLD SAN PASQUAL RD ESCONDIDO	CUPA-CA	Inactive	1.11 SE	-295
90 Maps: 1, 3	1223285 WILFRED D PURDUM	14285 OLD SAN PASQUAL RD ESCONDIDO	Hist-Regional-LUST- CA	Listed	1.11 SE	-295
90 Maps: 1, 3	277628 WILFRED D PURDUM	14285 OLD SAN PASQUAL RD ESCONDIDO	Hist-UST-CA	Listed	1.11 SE	-295
91 Maps: 1, 3	DEH2002-HUPFP- 199436-SDG D H VALLA	2512 LA SERENA ESCONDIDO	CUPA-CA	Inactive	1.11 SW	9
91 Maps: 1, 3	4032461 D H VALLA	2512 LA SERENA ESCONDIDO	Hist-Regional-LUST- CA	Listed	1.11 SW	9
92 Maps: 1, 3	DEH2002-HUPFP- 126563-SDG BRIAN GODDARD	1610 BIRCH AVE ESCONDIDO	CUPA-CA	Inactive	1.11 NW	32
92 Maps: 1, 3	4020203 BRIAN GODDARD	1610 BIRCH AV ESCONDIDO	Hist-Regional-LUST- CA	Listed	1.11 NW	32
93 Maps: 1, 3	106007 CITY OF ESCONDIDO - SEWAGE LIFT STN #7	870 E 17TH ST ESCONDIDO	CRSP-CA	Listed	1.14 W	-41
93 Maps: 1, 3	DEH2004-HUPFP- 204153-SDG CITY OF ESCONDIDO - SEWAGE LIFT STN #7	870 E 17TH ST ESCONDIDO	CUPA-CA	Active	1.14 W	-41
94 Maps: 1, 3	DEH2010-HUPFP- 212812-SDG VERIZON WIRELESS - WESTMINSTER SD	1725 BEAR VALLEY PKWY ESCONDIDO	CUPA-CA	Inactive	1.14 N	41

MAP ID	ID/SITE NAME	ADDRESS	DATABASE	STATUS	DISTANCE (MILES)	ELEV DIFF (FEET)
94 Maps: 1 , 3	DEH2014-HUPFP-000392-SDG Verizon Wireless: Westminster SD	1725 BEAR VALLEY PKWY ESCONDIDO	CUPA-CA	Inactive	1.14 N	41
94 Maps: 1 , 3	DEH2007-HUPFP-208684-SDG AT&T MOBILITY	1725 BEAR VALLEY PKWY ESCONDIDO	CUPA-CA	Inactive	1.14 N	41
95 Maps: 1 , 3	260076 RICHARD B NEWCOM	1176 IDAHO AVE ESCONDIDO	Hist-UST-CA	Listed	1.2 NW	54
96 Maps: 1 , 3	CAR000198127 SDCTY WATER DEPT	21345 SAN PASQUAL RD SAN DIEGO	RCRA-SQG-US	Listed	1.23 SE	-332
97 Maps: 1 , 3	213195 ALVAR RANCH	2601 MARYLANE ESCONDIDO	Hist-UST-CA	Listed	1.24 S	-33

POTENTIAL AREAS OF CONCERN/CONTAMINATION SUMMARY

DATABASE SEARCHED	SUBJECT SITE WITHIN POTENTIAL AREA OF CONCERN	AREAS FOUND WITHIN 1-MILE RADIUS
NPL-R9-US	No	0
MethaneLF-CA	No	0
LA-LF-CA	No	0
Military-Bases-US	No	0
SGV-Deep-Plumes-CA	No	0
SGV-Shallow-Plumes-Puente-Valley-CA	No	0
SGV-Shallow-Plumes-CA	No	0

DATABASE OCCURRENCE SUMMARY

HIGH RISK* OCCURRENCES IDENTIFIED IN REQUESTED SEARCH RADIUS		
DATABASE SEARCHED	DISTANCE SEARCHED (MILES)	HIGH RISK OCCURRENCES FOUND
CERCLIS-US	1.5	0
CorAct-Open-CA	1.5	0
County-LUST-Open-CA	1.5	0
County-SLIC-Open-CA	1.5	0
Hist-UST-Cleanup-CA	1.5	0
LUST-Open-CA	1.5	0
Military-Active-CA	2	0
NPL-US	2	0
Proposed-NPL-US	2	0
Response-CA	2	0
SAA-Agreements-US	2	0
School-Active-CA	1.5	0
SLIC-Open-CA	1.5	0
State-Response-Active-CA	2	0
Superfund-Active-CA	2	0
Tribal-LUST-Open-Reg9	1.5	0
VCP-Active-CA	1.5	0

* For the purposes of this report, "high risk" occurrences are those that have known contamination and have not received a "case closed" or "no further action" status from the agency that maintains the records.

ASTM/AI STANDARD RECORD SOURCES SUMMARY

STANDARD ENVIRONMENTAL RECORD SOURCES	ASTM MIN. SEARCH DIST. / ERS SEARCH DIST. (MILES)	ERS DATABASE NAME	TOTAL LISTINGS	MAP ID #'S
Federal NPL site list	1.0 / 1.0	NPL-US	0	None Listed
		Proposed-NPL-US	0	None Listed
Federal Delisted NPL site list	0.5 / 1.0	Delisted-NPL-US	0	None Listed

Federal CERCLIS list	0.5 / 0.5	CERCLIS-US	0	None Listed
Federal CERCLIS NFRAP site list	0.5 / 0.5	CERCLIS-Archived-US	0	None Listed
Federal RCRA CORRACTS facilities list	1.0 / 1.0	RCRA-COR-US	0	None Listed
Federal RCRA non-CORRACTS TSD facilities list	0.5 / 0.5	RCRA-TSDF-US	0	None Listed
Federal RCRA generators list	Property and adjoining properties / 0.25	RCRA-CESQG-US	0	None Listed
		RCRA-LQG-US	0	None Listed
		RCRA-NON-US	0	None Listed
		RCRA-SQG-US	1	<u>96</u>
Federal Inst/Eng control registries	Property Only / 0.25	Controls-RCRA-US	0	None Listed
		Controls-US	0	None Listed
		Hist-US-EC	0	None Listed
		Hist-US-IC	0	None Listed
		LIENS-US	0	None Listed
Federal ERNS list	Property Only / 0.0625	ERNS-US	0	None Listed
State and Tribal-Equivalent NPL	1.0 / 1.0	Response-CA	0	None Listed
		State-Response-Active-CA	0	None Listed
		State-Response-NFA-CA	0	None Listed
		State-Response-Other-CA	0	None Listed
State and Tribal-Equivalent CERCLIS	0.5 / 0.5	Superfund-Active-CA	0	None Listed
		Superfund-NFA-CA	0	None Listed
		Superfund-Other-CA	0	None Listed
State and Tribal landfill and/or solid waste disposal sites	0.5 / 0.5	County-SWF-CA	1	<u>51</u>
		Debris-US	0	None Listed
		Hist-Dumps-US	0	None Listed
		Hist-SWF-CA	0	None Listed
		Land-Disposal-CA	0	None Listed
		SWIS-CA	0	None Listed
		SWLF-US	0	None Listed
		Tribal-ODI-US	0	None Listed
		County-LUST-CA	0	None Listed
State and Tribal Leaking Storage Tank Lists	0.5 / 0.5	County-LUST-Closed-CA	0	None Listed
		County-LUST-Open-CA	0	None Listed
		Hist-UST-Cleanup-CA	0	None Listed
		LUST-Closed-CA	0	None Listed
		LUST-Open-CA	0	None Listed
		Tribal-LUST-Closed-Reg9	0	None Listed

		Tribal-LUST-Open-Reg9	0	None Listed
State and Tribal Registered Storage Tank Lists	Property and adjoining properties / 0.25	AST-CA	2	29 , 36
		AST-CRSP-CA	1	51
		City-AST-CA	0	None Listed
		City-UST-CA	0	None Listed
		County-AST-CA	0	None Listed
		County-UST-CA	0	None Listed
		CRSP-CA	14	7 , 8 , 13 , 29 , 36 , 51 , 51 , 53 , 57 , 58 , 59 , 70 , 79 , 93
		FEMA-UST-US	0	None Listed
		Hist-UST-CA	10	1 , 2 , 4 , 18 , 27 , 46 , 60 , 90 , 95 , 97
		Tribal-UST-Reg9	0	None Listed
		UST-Abandoned-CA	0	None Listed
		UST-CA	0	None Listed
		UST-Closed-CA	0	None Listed
		USTComp-CA	0	None Listed
		UST-CRSP-CA	0	None Listed
UST-Priority-CA	0	None Listed		
UST-Proposed-CA	0	None Listed		
State and Tribal Inst/Eng Control Registries	Property Only / 0.5	Controls-CA	0	None Listed
		Deed-CA	0	None Listed
		Hist-Controls-CA	0	None Listed
		HWMP-Controls-CA	0	None Listed
		Liens-CA	0	None Listed
State and Tribal Voluntary Cleanup Sites	0.5 / 0.5	Eval-Hist-CA	0	None Listed
		Eval-Hist-NFA-CA	0	None Listed
		Military-Active-CA	0	None Listed
		Military-NFA-CA	0	None Listed
		Military-Other-CA	0	None Listed
		School-Active-CA	0	None Listed
		School-NFA-CA	0	None Listed
		School-Other-CA	0	None Listed
		Tribal-VCP-US	0	None Listed
		VCP-Active-CA	0	None Listed
VCP-NFA-CA	0	None Listed		
VCP-Other-CA	0	None Listed		
State and Tribal Brownfield Sites	0.5 / 0.5	BF-MOA-CA	0	None Listed
		BF-Tribal-US	0	None Listed

FEDERAL ASTM/AAI DATABASES							
DATABASE SEARCHED	DISTANCE SEARCHED	SUBJECT SITE	1.125 MILES	1.25 MILES	1.5 MILES	2 MILES	TOTAL
BF-Tribal-US	1.5	0	0	0	0	-	0
BF-US	1.5	0	0	0	0	-	0
CERCLIS-Archived-US	1.5	0	0	0	0	-	0
CERCLIS-US	1.5	0	0	0	0	-	0
Controls-RCRA-US	1.5	0	0	0	0	-	0
Controls-US	1.5	0	0	0	0	-	0
Debris-US	1.5	0	0	0	0	-	0
Delisted-NPL-US	2	0	0	0	0	0	0
ERNS-US	1.0625	0	0	-	-	-	0
FEMA-UST-US	1.25	0	0	0	-	-	0
FTTS-ENF-US	1.25	0	0	0	-	-	0
Hist-Dumps-US	1.5	0	0	0	0	-	0
Hist-US-EC	1.5	0	0	0	0	-	0
Hist-US-IC	1.5	0	0	0	0	-	0
HMIS-US	1.0625	0	0	-	-	-	0
LIENS-US	1.0625	0	0	-	-	-	0
NPL-US	2	0	0	0	0	0	0
PADS-US	1.0625	0	0	-	-	-	0
PCB-US	1.25	0	0	0	-	-	0
Proposed-NPL-US	2	0	0	0	0	0	0
RCRA-CESQG-US	1.25	0	0	0	-	-	0
RCRA-COR-US	2	0	0	0	0	0	0
RCRA-LQG-US	1.25	0	0	0	-	-	0
RCRA-NON-US	1.25	0	0	0	-	-	0
RCRA-SQG-US	1.25	0	0	1	-	-	1
RCRA-TSDF-US	1.5	0	0	0	0	-	0
SAA-Agreements-US	2	0	0	0	0	0	0
SWLF-US	1.5	0	0	0	0	-	0
Tribal-LUST-Closed-Reg9	1.5	0	0	0	0	-	0
Tribal-LUST-Open-Reg9	1.5	0	0	0	0	-	0
Tribal-ODI-US	1.5	0	0	0	0	-	0
Tribal-UST-Reg9	1.25	0	0	0	-	-	0
Tribal-VCP-US	1.5	0	0	0	0	-	0

STATE ASTM/AAI DATABASES							
DATABASE SEARCHED	DISTANCE SEARCHED	SUBJECT SITE	1.125 MILES	1.25 MILES	1.5 MILES	2 MILES	TOTAL
AST-CA	1.25	0	2	0	-	-	2
AST-CRSP-CA	1.25	0	1	0	-	-	1
BF-MOA-CA	1.5	0	0	0	0	-	0
BZ-HazWaste-CA	1.5	0	0	0	0	-	0
CERS-CA	1.25	0	0	0	-	-	0
CHMIRS-CA	1.0625	0	2	-	-	-	2
City-AST-CA	1.25	0	0	0	-	-	0
City-CUPA-CA	1.25	0	0	0	-	-	0
City-Others-CA	1.25	0	0	0	-	-	0
City-UST-CA	1.25	0	0	0	-	-	0
Controls-CA	1.5	0	0	0	0	-	0
CorAct-Closed-CA	1.5	0	0	0	0	-	0
CorAct-Open-CA	1.5	0	0	0	0	-	0
CORTESE-CA	1.25	0	0	0	-	-	0
County-AST-CA	1.25	0	0	0	-	-	0
County-Hist-CA	1.25	0	1	0	-	-	1

STATE ASTM/AAI DATABASES							
DATABASE SEARCHED	DISTANCE SEARCHED	SUBJECT SITE	1.125 MILES	1.25 MILES	1.5 MILES	2 MILES	TOTAL
County-LUST-CA	1.5	0	0	0	0	-	0
County-LUST-Closed-CA	1.5	0	0	0	0	-	0
County-LUST-Open-CA	1.5	0	0	0	0	-	0
County-Others-CA	1.25	0	1	0	-	-	1
County-SLIC-Closed-CA	1.25	0	0	0	-	-	0
County-SLIC-Open-CA	1.5	0	0	0	0	-	0
County-SML-CA	1.5	0	0	0	0	-	0
County-SWF-CA	1.5	0	1	0	0	-	1
County-UST-CA	1.25	0	0	0	-	-	0
CRSP-CA	1.25	0	14	0	-	-	14
CUPA-CA	1.25	0	43	0	-	-	43
Deed-CA	1.5	0	0	0	0	-	0
ENF-CA	1.25	0	1	0	-	-	1
ENF-SMARTS-CA	1.25	0	1	0	-	-	1
ENF-Wastewater-CA	1.25	0	0	0	-	-	0
Eval-Hist-CA	1.5	0	0	0	0	-	0
Eval-Hist-NFA-CA	1.5	0	0	0	0	-	0
HazWaste-CA	1.25	0	0	0	-	-	0
Hist-Controls-CA	1.5	0	0	0	0	-	0
Hist-Cort-CA	1.25	0	0	0	-	-	0
HIST-R4-CA	1.25	0	0	0	-	-	0
HIST-SLIC-CV-CLOSED-CA	1.5	0	0	0	0	-	0
HIST-SLIC-CV-OPEN-CA	1.5	0	0	0	0	-	0
Hist-SWF-CA	1.5	0	0	0	0	-	0
Hist-UST-CA	1.25	1	7	2	-	-	10
Hist-UST-Cleanup-CA	1.5	0	0	0	0	-	0
Hist-WIP-Active-CA	1.5	0	0	0	0	-	0
Hist-WIP-Backlog-CA	1.5	0	0	0	0	-	0
Hist-WIP-Historical-CA	1.5	0	0	0	0	-	0
HWIS-CA	1.0625	0	21	-	-	-	21
HWMP-Controls-CA	1.5	0	0	0	0	-	0
ICE-CA	1.25	0	0	0	-	-	0
Land-Disposal-CA	1.5	0	0	0	0	-	0
Liens-CA	1.0625	0	0	-	-	-	0
LUST-Closed-CA	1.5	0	0	0	0	-	0
LUST-Open-CA	1.5	0	0	0	0	-	0
Manifest2-RI	1.0625	0	0	-	-	-	0
Military-Active-CA	2	0	0	0	0	0	0
Military-NFA-CA	1.5	0	0	0	0	-	0
Military-Other-CA	2	0	0	0	0	0	0
PR-MOA-CA	1.25	0	0	0	-	-	0
Response-CA	2	0	0	0	0	0	0
School-Active-CA	1.5	0	0	0	0	-	0
School-NFA-CA	1.5	0	0	0	0	-	0
School-Other-CA	1.5	0	0	0	0	-	0
SLIC-Closed-CA	1.5	0	1	0	0	-	1
SLIC-Open-CA	1.5	0	0	0	0	-	0
SML-CA	1.5	0	0	0	0	-	0
State-Response-Active-CA	2	0	0	0	0	0	0
State-Response-NFA-CA	1.5	0	0	0	0	-	0
State-Response-Other-CA	1.5	0	0	0	0	-	0
Superfund-Active-CA	2	0	0	0	0	0	0
Superfund-NFA-CA	2	0	0	0	0	0	0
Superfund-Other-CA	2	0	0	0	0	0	0
SWIS-CA	1.5	0	0	0	0	-	0

STATE ASTM/AAI DATABASES

DATABASE SEARCHED	DISTANCE SEARCHED	SUBJECT SITE	1.125 MILES	1.25 MILES	1.5 MILES	2 MILES	TOTAL
SWRCY-CA	1.5	0	0	0	0	-	0
UST-Abandoned-CA	1.25	0	0	0	-	-	0
UST-CA	1.25	0	0	0	-	-	0
UST-Closed-CA	1.25	0	0	0	-	-	0
USTComp-CA	1.25	0	0	0	-	-	0
UST-CRSP-CA	1.25	0	0	0	-	-	0
UST-Priority-CA	1.5	0	0	0	0	-	0
UST-Proposed-CA	1.25	0	0	0	-	-	0
VCP-Active-CA	1.5	0	0	0	0	-	0
VCP-NFA-CA	1.5	0	0	0	0	-	0
VCP-Other-CA	1.5	0	0	0	0	-	0

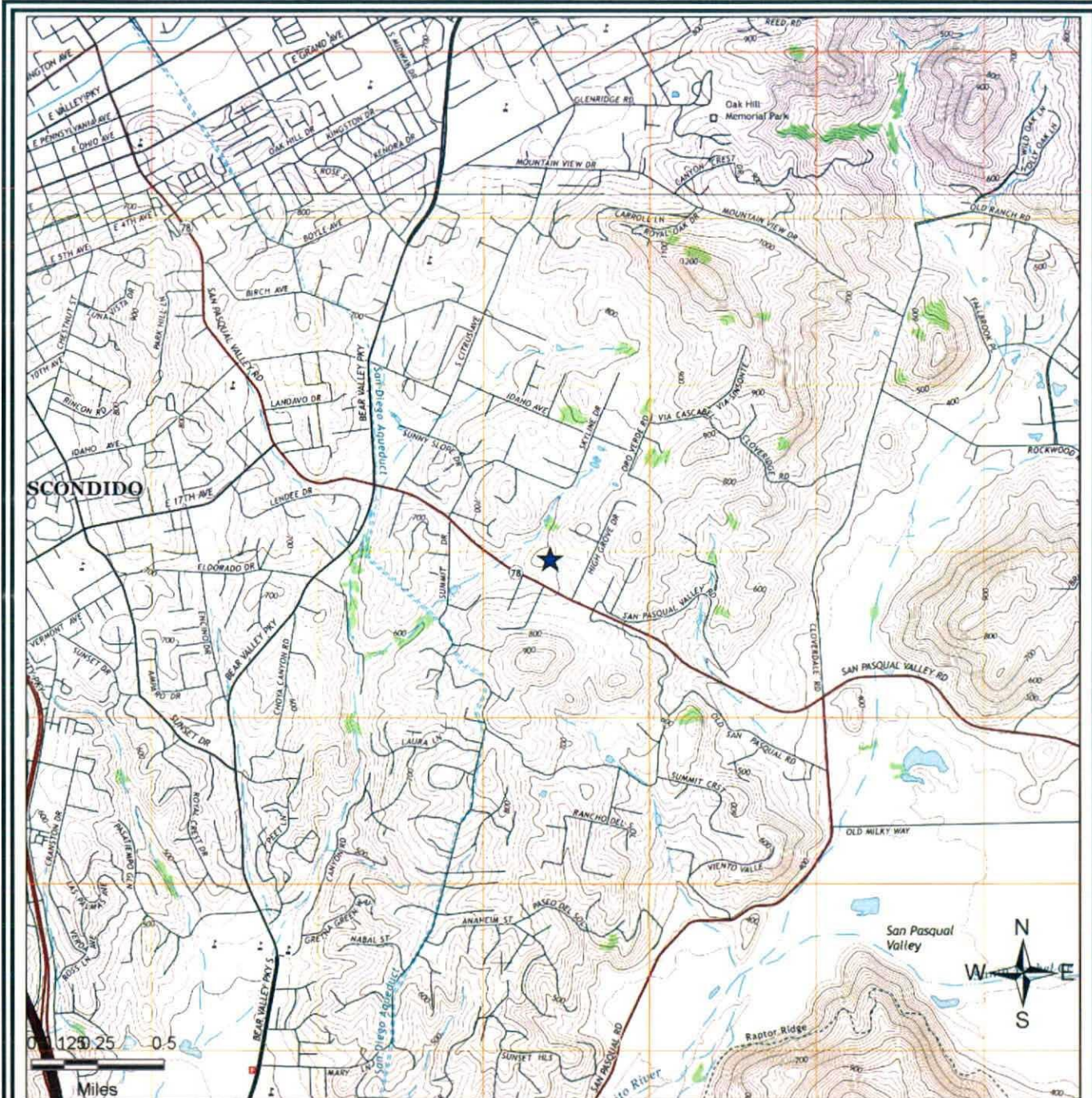
SUPPLEMENTAL DATABASES

DATABASE SEARCHED	DISTANCE SEARCHED	SUBJECT SITE	1.125 MILES	1.25 MILES	1.5 MILES	2 MILES	TOTAL
Air-CA	1.25	0	0	0	-	-	0
AIR-DIST-CA	1.25	0	4	0	-	-	4
BioFuel-US	1.25	0	0	0	-	-	0
CDL-CA	1.0625	0	1	-	-	-	1
CDL-US	1.0625	0	0	-	-	-	0
CHWF-CA	1.5	0	0	0	0	-	0
Cleaners-CA	1.25	0	1	0	-	-	1
Coal-Ash-Dams-US	1.5	0	0	0	0	-	0
County-BI-CA	1.25	0	0	0	-	-	0
Dams-CA	1.25	0	0	0	-	-	0
DPR-CA	1.25	0	0	0	-	-	0
DryCleaners-CA	1.25	0	0	0	-	-	0
EGRID-US	1.5	0	0	0	0	-	0
EPA-Watch-List-US	1.25	0	0	0	-	-	0
FA-HW-CA	1.0625	0	0	-	-	-	0
FA-HW-US	1.0625	0	0	-	-	-	0
FA-SWF-CA	1.0625	0	0	-	-	-	0
FRS-US	1.0625	0	13	-	-	-	13
FTTS-INSP-US	1.0625	0	0	-	-	-	0
FUDS-US	2	0	0	0	0	0	0
FUSRAP-US	1.25	0	0	0	-	-	0
Haulers-CA	1.0625	0	0	-	-	-	0
Hist-AFS2-US	1.25	0	0	0	-	-	0
Hist-AFS-US	1.25	0	0	0	-	-	0
Hist-AST-CA	1.25	0	0	0	-	-	0
Hist-AWS-CA	1.25	0	0	0	-	-	0
Hist-CA	1.0625	0	57	-	-	-	57
Hist-CalFID-CA	1.25	0	11	0	-	-	11
Hist-CALSITES-CA	1.25	0	0	0	-	-	0
Hist-CERCLIS-NFRAP-US	1.25	0	0	0	-	-	0
Hist-CERCLIS-US	1.25	0	0	0	-	-	0
Hist-City-UST-CA	1.25	0	0	0	-	-	0
Hist-Deed-CA	1.25	0	0	0	-	-	0
Hist-DTG-CA	1.25	0	0	0	-	-	0
Hist-ERNS-US	1.0625	0	1	-	-	-	1
Hist-FIFRA-US	1.25	0	0	0	-	-	0
Hist-FINDS-US	1.0625	0	0	-	-	-	0
Hist-HWS-CA	1.25	0	0	0	-	-	0

SUPPLEMENTAL DATABASES							
DATABASE SEARCHED	DISTANCE SEARCHED	SUBJECT SITE	1.125 MILES	1.25 MILES	1.5 MILES	2 MILES	TOTAL
Hist-LUSTIS-CA	1.25	0	0	0	-	-	0
HIST-MLTS-US	1.25	0	0	0	-	-	0
HIST-MTBE-CA	1.25	0	0	0	-	-	0
Hist-NPL-US	1.25	0	0	0	-	-	0
Hist-Orange-County-LF-CA	1.25	0	0	0	-	-	0
Historical-CA	1.5	0	0	0	0	-	0
Hist-Prop65-CA	1.25	0	0	0	-	-	0
Hist-RCRIS-US	1.25	0	0	0	-	-	0
Hist-Regional-LUST-CA	1.25	0	22	0	-	-	22
Hist-Regional-Other-CA	1.25	0	0	0	-	-	0
Hist-Regional-SLIC-CA	1.25	0	0	0	-	-	0
Hist-Regional-Spills-CA	1.25	0	0	0	-	-	0
Hist-Regional-SWLF-CA	1.25	0	0	0	-	-	0
Hist-Regional-UST-CA	1.25	0	0	0	-	-	0
Hist-SCL-CA	1.25	0	0	0	-	-	0
Hist-SWIS-CA	1.25	0	0	0	-	-	0
Hist-ToxicPits-CA	1.25	0	0	0	-	-	0
Hist-TRIS-US	1.25	0	0	0	-	-	0
Hist-US	1.0625	0	0	-	-	-	0
Hist-USGS-WaterWells-CA	1.0625	0	0	-	-	-	0
Hist-USTReg-CA	1.25	0	2	0	-	-	2
Hist-WaterWells-US	1.0625	0	0	-	-	-	0
Hist-WMUDS-CA	1.25	0	0	0	-	-	0
HWT-CA	1.25	0	0	0	-	-	0
ICIS-Air-US	1.0625	0	0	-	-	-	0
ICIS-FEC-US	1.0625	0	0	-	-	-	0
ICIS-NPDES-US	1.0625	0	2	-	-	-	2
LA-Waste-Haulers-CA	1.0625	0	0	-	-	-	0
Lead-Smelter-2-US	1.25	0	0	0	-	-	0
Lead-US	1.25	0	0	0	-	-	0
LMOP-US	1.5	0	0	0	0	-	0
Mines2-CA	1.0625	0	1	-	-	-	1
Mines-CA	1.0625	0	0	-	-	-	0
Mines-CDMG-CA	1.0625	0	2	-	-	-	2
MINES-US	1.0625	0	0	-	-	-	0
MLTS-US	1.0625	0	0	-	-	-	0
Mortgage-CA	1.25	0	0	0	-	-	0
MRDS-US	1.25	0	7	0	-	-	7
MWMP-CA	1.25	0	0	0	-	-	0
NEI-LF-CA	1.25	0	0	0	-	-	0
NPDES-CA	1.0625	0	6	-	-	-	6
NPDES-SW-CA	1.0625	0	7	-	-	-	7
OGM-CA	1.0625	0	0	-	-	-	0
OGW-CA	1.0625	0	0	-	-	-	0
OSCF-CA	1.5	0	0	0	0	-	0
PCS-US	1.25	0	0	0	-	-	0
Perch1-CA	1.25	0	0	0	-	-	0
Perch2-CA	1.25	0	0	0	-	-	0
RADINFO-US	1.0625	0	0	-	-	-	0
RFG-Lab-US	1.25	0	0	0	-	-	0
RMP-US	1.0625	0	0	-	-	-	0
ROD-US	1.5	0	0	0	0	-	0
SDWIS-US	1.25	0	0	0	-	-	0
Spills-SSO-CA	1.25	0	0	0	-	-	0
SSTS-US	1.0625	0	0	-	-	-	0

SUPPLEMENTAL DATABASES							
DATABASE SEARCHED	DISTANCE SEARCHED	SUBJECT SITE	1.125 MILES	1.25 MILES	1.5 MILES	2 MILES	TOTAL
TierPer-CA	1.25	0	0	0	-	-	0
TOMS-CA	1.0625	0	2	-	-	-	2
Tribal-Air-US	1.25	0	0	0	-	-	0
TRIS2000-US	1.0625	0	0	-	-	-	0
TRIS2010-US	1.0625	0	0	-	-	-	0
TRIS80-US	1.0625	0	0	-	-	-	0
TRIS90-US	1.0625	0	0	-	-	-	0
TSCA-US	1.0625	0	0	-	-	-	0
UIC2-CA	1.0625	0	0	-	-	-	0
UIC-CA	1.0625	0	0	-	-	-	0
UMTRA-US	1.0625	0	0	-	-	-	0
USGS-Waterwells-US	1.0625	0	0	-	-	-	0
Vapor-Intrusions-US	1.5	0	0	0	0	-	0
WDR-CA	1.25	0	4	0	-	-	4
Wells-CA	1.0625	0	35	-	-	-	35

PROPRIETARY HISTORIC DATABASES							
DATABASE SEARCHED	DISTANCE SEARCHED	SUBJECT SITE	1.125 MILES	1.25 MILES	1.5 MILES	2 MILES	TOTAL
Hist-Agriculture	1.0625	0	4	-	-	-	4
Hist-Auto Dealers	1.0625	0	0	-	-	-	0
Hist-Auto Repair	1.25	0	0	0	-	-	0
Hist-Chemical Manufacturing	1.0625	0	0	-	-	-	0
Hist-Chemical-Storage	1.0625	0	0	-	-	-	0
Hist-Cleaners	1.25	0	0	0	-	-	0
Hist-Convenience	1.0625	0	0	-	-	-	0
Hist-Disposal-Recycle	1.0625	0	0	-	-	-	0
Hist-Food-Processors	1.0625	0	0	-	-	-	0
Hist-Gun-Ranges	1.0625	0	0	-	-	-	0
Hist-Machine Shop	1.0625	0	0	-	-	-	0
Hist-Manufacturing	1.0625	0	1	-	-	-	1
Hist-Metal Plating	1.0625	0	0	-	-	-	0
Hist-Mining	1.0625	0	0	-	-	-	0
Hist-Mortuaries	1.0625	0	0	-	-	-	0
Hist-Oil-Gas	1.0625	0	0	-	-	-	0
Hist-OilGas-Refiners	1.0625	0	0	-	-	-	0
Hist-Other	1.0625	0	0	-	-	-	0
Hist-Paint-Stores	1.0625	0	0	-	-	-	0
Hist-Petroleum	1.0625	0	0	-	-	-	0
Hist-Post-Offices	1.0625	0	0	-	-	-	0
Hist-Printers	1.0625	0	1	-	-	-	1
Hist-Rental	1.0625	0	0	-	-	-	0
Hist-RV-Dealers	1.0625	0	0	-	-	-	0
Hist-Salvage	1.0625	0	0	-	-	-	0
Hist-Service Stations	1.25	0	0	0	-	-	0
Hist-Steel-Metals	1.0625	0	0	-	-	-	0
Hist-Textile	1.0625	0	0	-	-	-	0
Hist-Transportation	1.0625	0	0	-	-	-	0
Hist-Trucking	1.0625	0	3	-	-	-	3
Hist-Vehicle-Parts	1.0625	0	0	-	-	-	0
Hist-Vehicle-Washing	1.0625	0	0	-	-	-	0



SITE LOCATION TOPOGRAPHIC MAP

U.S. Geological Survey. Escondido (2015-03-10) Quadrangle, 7.5 Minute Series

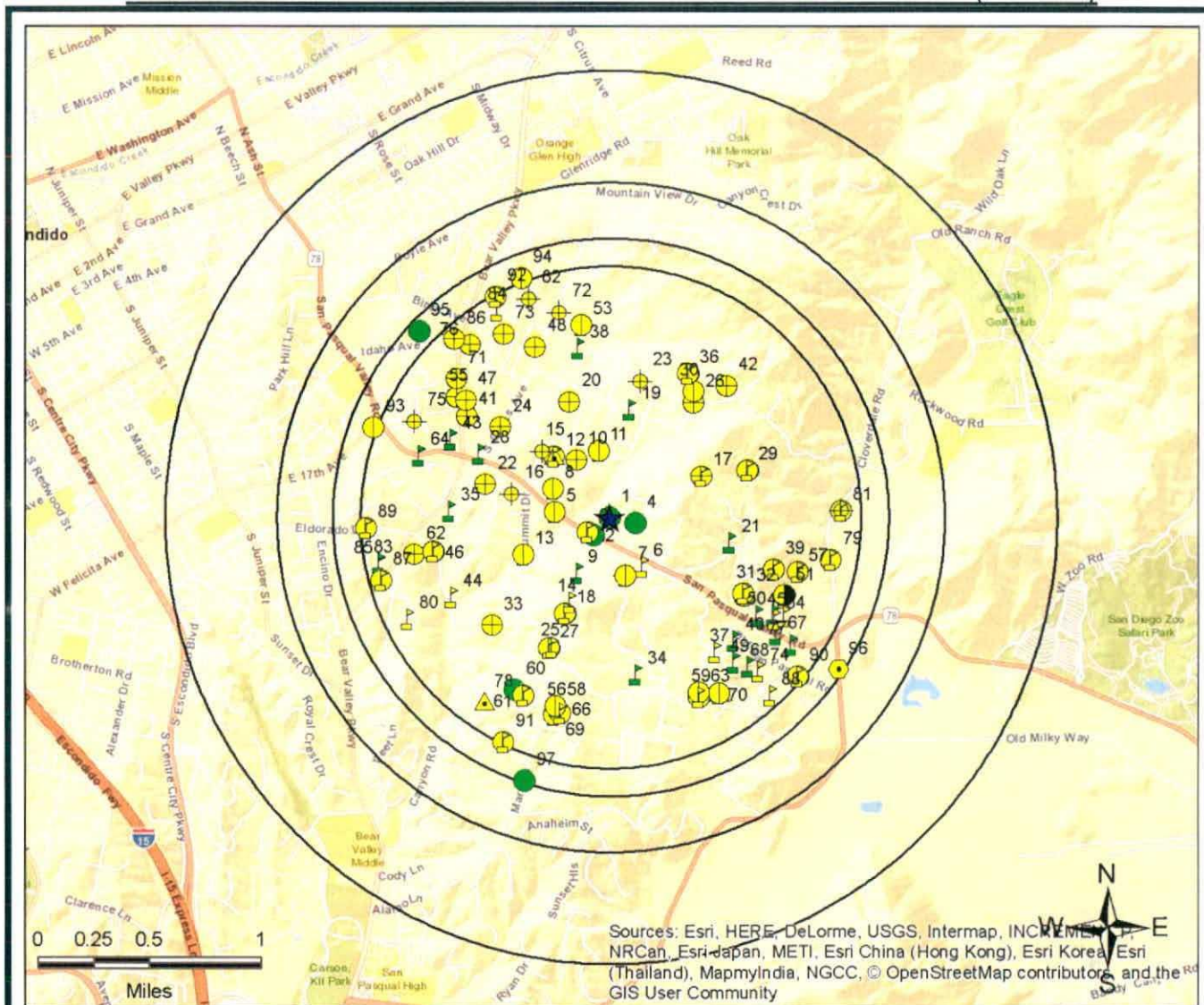
<p>SCST, Inc.</p>	<p>2260 San Pasqual Valley Road Escondido, CA 92027</p>	<p>FIGURE: 1 JOB: 1801055N DATE: 3/5/2018</p>
-------------------	---	---



SITE LOCATION MAP

SCST, Inc.	2260 San Pasqual Valley Road Escondido, CA 92027	FIGURE: 2 JOB: 1801055N DATE: 3/5/2018
------------	---	--

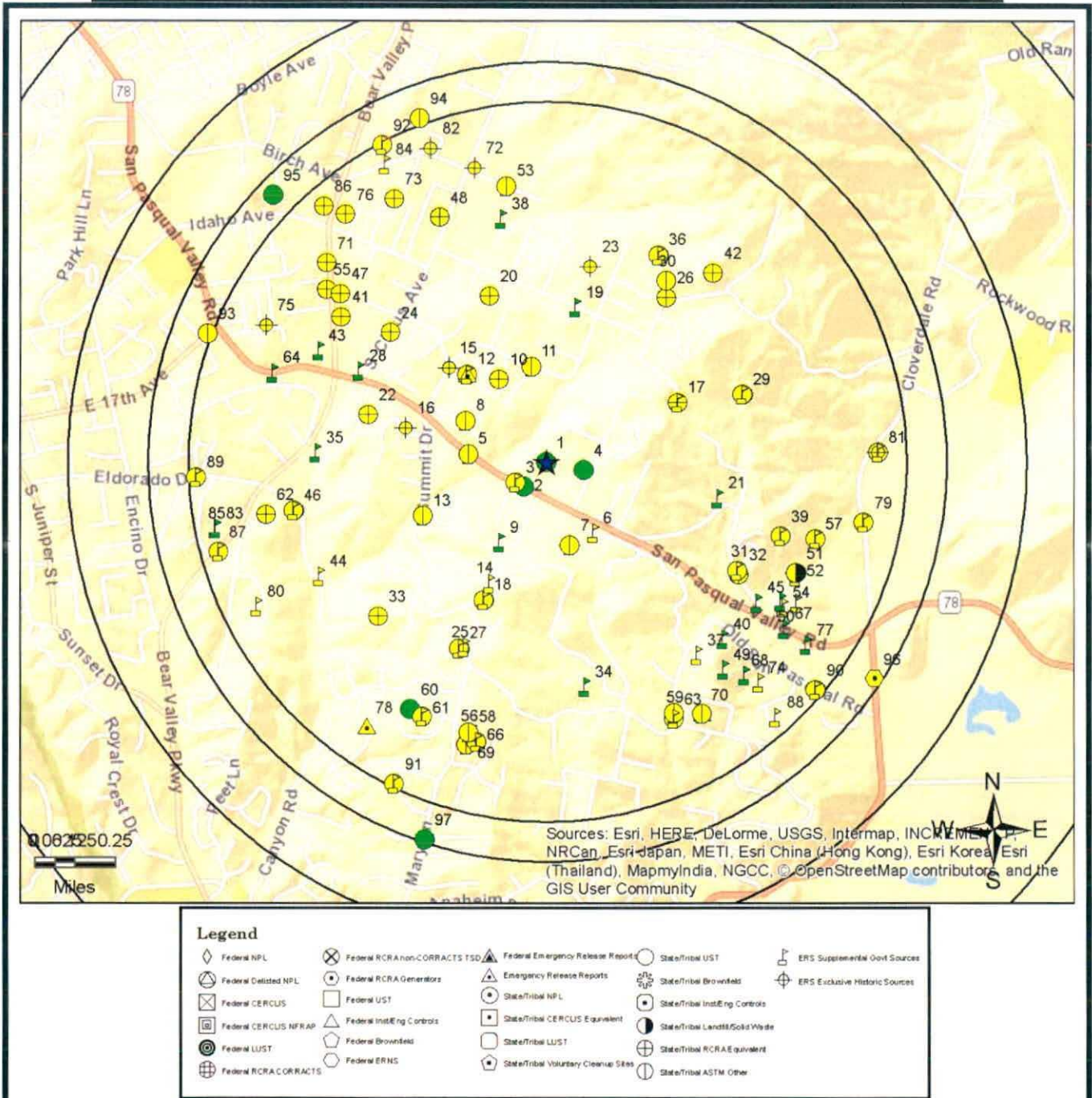
2-MILE RADIUS STREET MAP W/OCCURRENCES (MAP1)



Legend					
Federal NPL	Federal RCRA non-CORRACTS TSD	Federal Emergency Release Report	State/Tribal UST	ERS Supplemental Govt Sources	
Federal Delisted NPL	Federal RCRA Generators	Emergency Release Reports	State/Tribal Brownfield	ERS Exclusive Historic Sources	
Federal CERCLUS	Federal UST	State/Tribal NPL	State/Tribal Inst/Eng Controls		
Federal CERCLUS NFRAP	Federal Inst/Eng Controls	State/Tribal CERCLUS Equivalent	State/Tribal Landfill/Solid Waste		
Federal LUST	Federal Brownfield	State/Tribal UST	State/Tribal RCRAE equivalent		
Federal RCRA CORRACTS	Federal ERNS	State/Tribal Voluntary Cleanup Sites	State/Tribal ASTM Other		

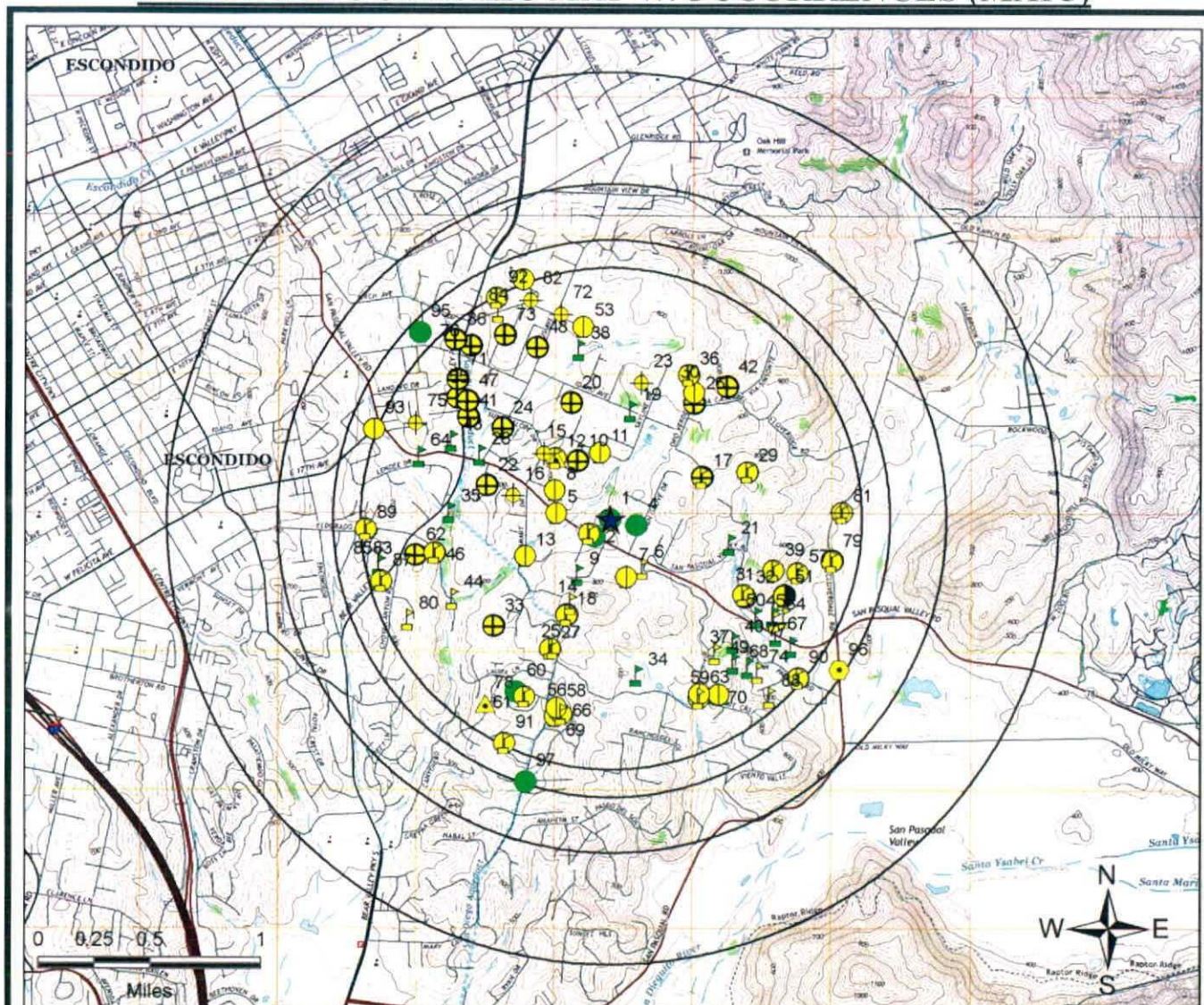
All plotted occurrences represent approximate locations based on geographic information provided by the respective agency. Actual locations may vary due to numerous reasons such as: the size of the property, accuracy of the provided location, accuracy of the software used to determine the location, etc. Occurrences are shown in three colors to give a visual indication of the potential risk of the listed occurrence based on the type of list and the current status of the occurrence. Occurrences shown in **RED** are locations with known contamination that have not received a "case closed" or "no further action" status. Occurrences shown in **YELLOW** have been listed by the respective agency, but do not always represent an environmental risk. The detailed status information and description of the listing should be reviewed for further information. Occurrences shown in **GREEN** are occurrences that have active permits or have had contamination in the past but have received a "case closed" or "no further action" status and therefore, do not likely present an environmental risk.

1.25-MILE RADIUS STREET MAP W/OCCURRENCES (MAP2)



All plotted occurrences represent approximate locations based on geographic information provided by the respective agency. Actual locations may vary due to numerous reasons such as: the size of the property, accuracy of the provided location, accuracy of the software used to determine the location, etc. Occurrences are shown in three colors to give a visual indication of the potential risk of the listed occurrence based on the type of list and the current status of the occurrence. Occurrences shown in **RED** are locations with known contamination that have not received a "case closed" or "no further action" status. Occurrences shown in **YELLOW** have been listed by the respective agency, but do not always represent an environmental risk. The detailed status information and description of the listing should be reviewed for further information. Occurrences shown in **GREEN** are occurrences that have active permits or have had contamination in the past but have received a "case closed" or "no further action" status and therefore, do not likely present an environmental risk.

2-MILE TOPOGRAPHIC MAP W/OCCURRENCES (MAP3)

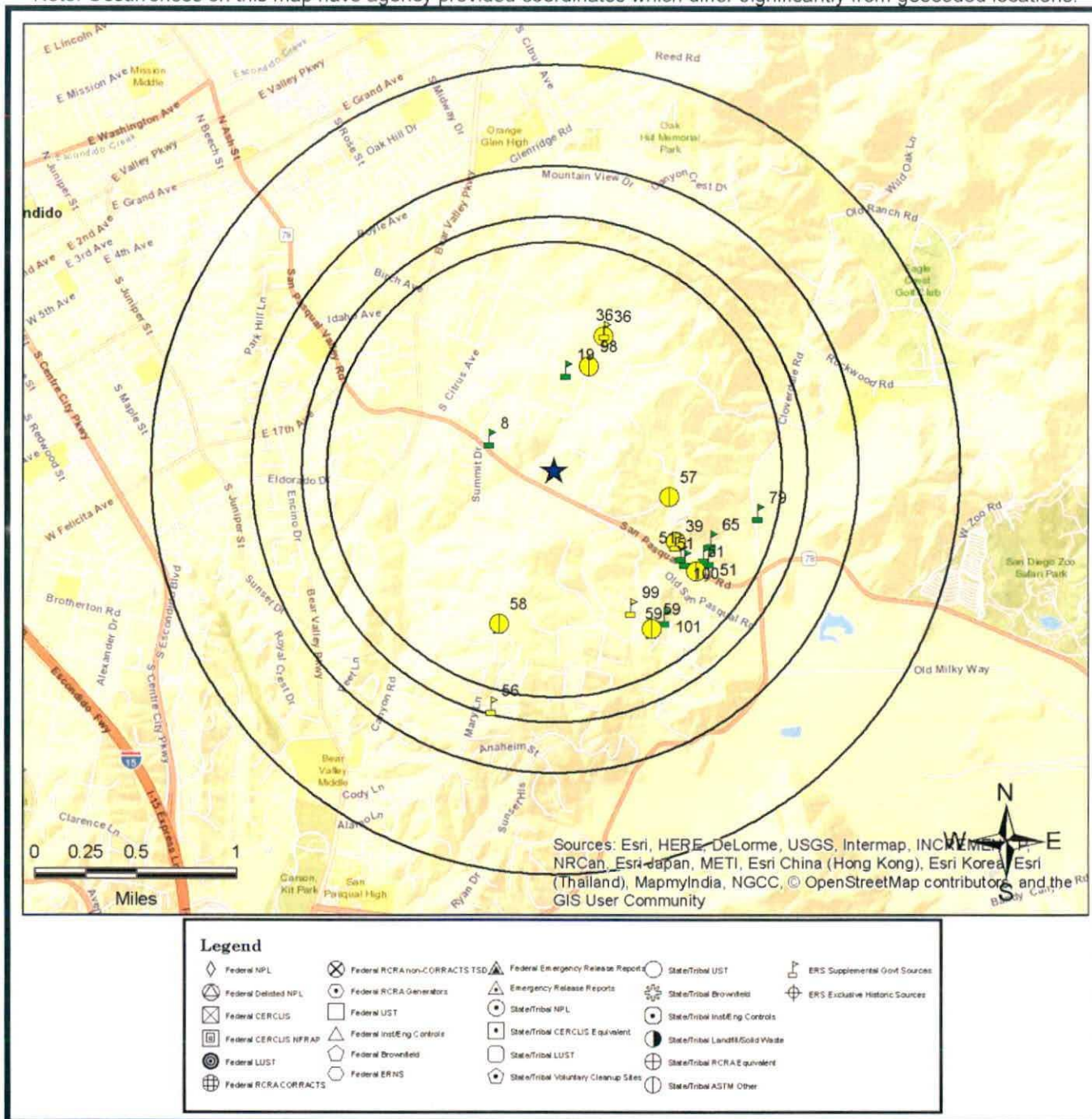


Legend					
◇ Federal NPL	⊗ Federal RCRA Non-CORRACTS TSP	▲ Federal Emergency Release Reports	○ State/Tribal LUST	⚑ ERS Supplemental Govt Sources	
⊕ Federal Designated NPL	● Federal RCRA Generators	▲ Emergency Release Reports	⊗ State/Tribal Brownfield	⊕ ERS Exclusive Historic Sources	
⊗ Federal CERCLIS	□ Federal UST	● State/Tribal NPL	● State/Tribal Inst/Eng Controls		
⊗ Federal CERCLIS NFA/AD	△ Federal Inst/Eng Controls	● State/Tribal CERCLIS Equivalent	● State/Tribal Landfill/Solid Waste		
⊗ Federal LUST	○ Federal Brownfield	□ State/Tribal LUST	⊕ State/Tribal RCRA Equivalent		
⊕ Federal RCRA CORRACTS	○ Federal ERNS	● State/Tribal Voluntary Cleanup Sites	○ State/Tribal ASTM Other		

All plotted occurrences represent approximate locations based on geographic information provided by the respective agency. Actual locations may vary due to numerous reasons such as: the size of the property, accuracy of the provided location, accuracy of the software used to determine the location, etc. Occurrences are shown in three colors to give a visual indication of the potential risk of the listed occurrence based on the type of list and the current status of the occurrence. Occurrences shown in **RED** are locations with known contamination that have not received a "case closed" or "no further action" status. Occurrences shown in **YELLOW** have been listed by the respective agency, but do not always represent an environmental risk. The detailed status information and description of the listing should be reviewed for further information. Occurrences shown in **GREEN** are occurrences that have active permits or have had contamination in the past but have received a "case closed" or "no further action" status and therefore, do not likely present an environmental risk.

AGENCY DIFFERENCES IN MAPPED LOCATIONS (MAP4)

Note: Occurrences on this map have agency provided coordinates which differ significantly from geocoded locations.



This "AGENCY DIFFERENCES IN MAPPED LOCATIONS (MAP 4)" is fully protected against reproduction in any way, shape or form by ERS Environmental Record Search. ALL applicable laws, copyrights, pending copyrights, trademarks, and any and all applicable Federal and State laws apply at all times. These protections include the concept, procedures, processes, layout, vision, color scheme, mapping layout, legends, data, any and all verbiage, and the entire concept.

SUMMARY OF AGENCY DIFFERENCES

MAP ID	ID / SITE NAME	ADDRESS / DATABASE	AGENCY COORDINATES	DISTANCE (MILES)	DIRECTION
8	DEH2015-HUPFP-001851 Verizon Wireless: Mary Lane	2072 HEIGHTS CT Hist-CA	-117.04397, 33.10754	0.35	NW
19	456337 Green Residence	1943 Idaho NPDES-SW-CA	-117.03748, 33.11248	0.5	N
36	DEH2002-HUPFP-199013-SDG HILLEBRECHT CO-AWM	2170 SKYLINE DR CUPA-CA	-117.03431, 33.11486	0.7	N
36	110066009508 HILLEBRECHT CO-AWM	2170 SKYLINE DR FRS-US	-117.03416, 33.11527	0.73	N
39	APCD2016-PTO-002742 Escondido Sand & Gravel	14080 San Pasqual Valley Rd AIR-DIST-CA	-117.02809, 33.10017	0.7	SE
51	APCD2012-PTO-001291 Site Name Not Reported	14080 San Pasqual Valley Rd AIR-DIST-CA	-117.02809, 33.10017	0.7	SE
51	DEH2009-HUPFP-210946-SDG SOUTHLAND ENTERPRISES	14080 SAN PASQUAL VALLEY RD CUPA-CA	-117.02809, 33.10017	0.7	SE
51	DEH2009-HUPFP-210883-SDG ESCONDIDO SAND & GRAVEL/INLAND VALLEY MA	14080 SAN PASQUAL VALLEY RD CUPA-CA	-117.02809, 33.10017	0.7	SE
51	244121 Granite Const Co Inland Valley	14080 San Pasqual Valley Rd ENF-SMARTS-CA	-117.02629, 33.09798	0.87	SE
51	DEH2009-HUPFP-210946 SOUTHLAND ENTERPRISES	14080 SAN PASQUAL VALLEY RD Hist-CA	-117.02521, 33.09896	0.89	SE
51	APCD2012-PTO-001291-SD Escondido Sand & Gravel	14080 San Pasqual Valley Rd Hist-CA	-117.02809, 33.10017	0.7	SE
51	DEH2009-HUPFP-210803 ELLIOTT DRILLING SERVICES, INC	14080 SAN PASQUAL VALLEY RD Hist-CA	-117.02521, 33.09896	0.89	SE

MAP ID	ID / SITE NAME	ADDRESS / DATABASE	AGENCY COORDINATES	DISTANCE (MILES)	DIRECTION
51	CAZ291371 INLAND VALLEY MATERIALS LLC	14080 SAN PASQUAL VALLEY ROAD ICIS-NPDES-US	-117.02566, 33.09923	0.86	SE
51	218717 Granite Const Co Inland Valley	14080 San Pasqual Valley Rd NPDES-SW-CA	-117.02754, 33.09933	0.76	SE
51	291084 Inland Valley Ent	14080 San Pasqual Valley Rd NPDES-SW-CA	-117.02754, 33.09933	0.76	SE
56	APCD2005-PTO- 980942 New Cingular Wireless	2646 Mary AIR-DIST-CA	-117.04382, 33.0883	1.21 Note: This site may not show on the previous map due to the distance from the subject site.	S
57	DEH2002-HUPFP- 199428-SDG BAR-B RANCH - AWM	14004 SAN PASQUAL VALLEY RD CUPA-CA	-117.02862, 33.10336	0.59	E
58	DEH2005-HUPFP- 206089-SDG AT&T Mobility - LAKE HODGES (USID13862)	2646 MARY LN CUPA-CA	-117.0432, 33.09422	0.81	S
58	APCD2005-PTO- 980942-SD AT&T Mobility LLC Lake Hodges 14540	2646 Mary Ln Hist-CA	-117.0432, 33.09422	0.81	S
59	262433 Boutique Winery, Summit Drive, Escondido, CA	3255 SUMMIT CRSP-CA	-117.03009, 33.09389	0.93	SE
59	110066755425 BOUTIQUE WINERYNA SUMMIT DRIVENA ESCONDIDONA CA	3255 SUMMIT FRS-US	-117.03008, 33.09388	0.93	SE
65	DEH2009-HUPFP- 210884 SUNRIZE STAGING INC	14080 SAN PASQUAL VALLEY RD Hist-CA	-117.02503, 33.10028	0.86	SE
65	DEH2009-HUPFP- 210883 ESCONDIDO SAND & GRAVEL/INLAND VALLEY MA	14080 SAN PASQUAL VALLEY RD Hist-CA	-117.02503, 33.10028	0.86	SE

MAP ID	ID / SITE NAME	ADDRESS / DATABASE	AGENCY COORDINATES	DISTANCE (MILES)	DIRECTION
79	90B4742B-4688 CLOVERDALE DAIRY	2280 CLOVERDALE RD Hist-CA	-117.021, 33.1022	1.04 Note: This site may not show on the previous map due to the distance from the subject site.	E
79	9A4C858C-4601 CLOVERDALE DAIRY	2280 CLOVERDALE RD Hist-CA	-117.021, 33.1022	1.04 Note: This site may not show on the previous map due to the distance from the subject site.	E
98	DEH2002-HUPFP- 152769-SDG MCALISTER INSTITUTE (KIVA)	2049 SKYLINE DR CUPA-CA	-117.0355, 33.11274	0.54	N
99	110065244578 SUMMIT DRIVE DRAINAGE IMPROVEMENT PROJECT CONSTRUCTION DEWATERING	SUMMIT FRS-US	-117.03186, 33.09541	0.78	SE
100	0405717 Inland Valley Materials LLC	500 N Tulip Street Hist-CA	-117.02722, 33.098888	0.79	SE
101	5F0EFB21-10386 San Marcos	\$\$\$ Hist-US	-117.029, 33.0947	0.92	SE

LISTED OCCURRENCE DETAILS

DATABASE	STATUS	DISTANCE	ELEVATION	MAP ID
Hist-UST-CA	Listed	Subject Site	711 ft (0 ft higher than site)	1
SITE NAME			MAPS	ID
HB JOHNSON			1 , 2 , 3	237081
ADDRESS			CITY	ZIP
2260 SAN PASQUAL VLY ROAD			ESCONDIDO	92027
DETAILS				
<p>Note: ID has been assigned by ERS Tank Details: http://geotracker.waterboards.ca.gov/ustpdfs/pdf/0002B49A.pdf County: San Diego</p>				

DATABASE	STATUS	DISTANCE	ELEVATION	MAP ID
Hist-UST-CA	Listed	0.11 miles SW	675 ft (36 ft lower than site)	2
SITE NAME			MAPS	ID
WARREN			1 , 2 , 3	276432
ADDRESS			CITY	ZIP
NONE SAME 2255 SAN PASQUAL VALLEY R			ESCONDIDO	92027
DETAILS				
<p>Note: ID has been assigned by ERS Tank Details: http://geotracker.waterboards.ca.gov/ustpdfs/pdf/0002B64C.pdf County: San Diego</p>				

DATABASE	STATUS	DISTANCE	ELEVATION	MAP ID
CUPA-CA	Inactive	0.11 miles SW	674 ft (37 ft lower than site)	3
SITE NAME			MAPS	ID
HOWARD JOHNSON			1 , 2 , 3	DEH2002-HUPFP-199337-SDG
ADDRESS			CITY	ZIP
2260 SAN PASQUAL VALLEY R			ESCONDIDO	92027

DETAILS

Active Facility Information
: Not Reported
Inactive Facility Information
County: San Diego County
Record ID: DEH2002-HUPFP-199337
Record Status: Completed
Agency Provided Latitude: Not Reported
Agency Provided Longitude: Not Reported

Hazardous Waste and Materials Information
: Not Reported
Inspection and Violation Information
: Not Reported

DATABASE	STATUS	DISTANCE	ELEVATION	MAP ID
Hist-CA	No Longer Listed	0.11 miles SW	674 ft (37 ft lower than site)	3
SITE NAME			MAPS	ID
HOWARD JOHNSON			1 , 2 , 3	DEH2002-HUPFP-199337
ADDRESS			CITY	ZIP
2260 SAN PASQUAL VALLEY R			ESCONDIDO	920274745

DETAILS

Original Database: CUPA-CA
 Last Agency Status: Completed
 Archive Date: 03/10/17
 No Longer Listed-URL: Not Reported
 Search URL: <https://publicservices.sdcountry.ca.gov/citizenaccess/>
 Search URL Instructions: Go to URL, Click on DEH tab, Search by Record ID Number.
 Record ID: DEH2002-HUPFP-199337
 CERS ID: Not Reported
 EPA ID: Not Reported
 Parcel Number: Not Reported
 Date: 5/4/2002
 Status: Completed
 Record Type: Unified Program Facility Permit
 Business Type: Not Reported
 Address2: Not Reported
 Community: Not Reported
 Watershed Basin No: Not Reported
 ThomasBros Map Page Grid: Not Reported
 SIC Code: Not Reported
 Census Tract: Not Reported
 Action: Not Reported
 UTM X-Coordinate: Not Reported
 UTM Y-Coordinate: Not Reported
 Agency Provided Longitude: Not Reported
 Agency Provided Latitude: Not Reported

DATABASE	STATUS	DISTANCE	ELEVATION	MAP ID
Hist-Regional-LUST-CA	Listed	0.11 miles SW	674 ft (37 ft lower than site)	3
SITE NAME			MAPS	ID
HOWARD JOHNSON			1 , 2 , 3	4042512
ADDRESS			CITY	ZIP
2260 SAN PASQUAL VALLEY R			ESCONDIDO	920274745

DETAILS

Reported Date: 1998
 List: San Diego County Environmental Health Services Database - LUST and SPILL Sites
 Agency: San Diego County Department of Health Services

DATABASE	STATUS	DISTANCE	ELEVATION	MAP ID
Hist-UST-CA	Listed	0.12 miles E	740 ft (29 ft higher than site)	4
SITE NAME			MAPS	ID
GORDON SAND AND GRAVEL INC			1 , 2 , 3	235306
ADDRESS			CITY	ZIP
1615 HIGHGROVE DRIVE			ESCONDIDO	92027
DETAILS				
<p>Note: ID has been assigned by ERS Tank Details: http://geotracker.waterboards.ca.gov/ustpdfs/pdf/0002B3C9.pdf County: San Diego</p>				

DATABASE	STATUS	DISTANCE	ELEVATION	MAP ID
CUPA-CA	Active	0.24 miles W	677 ft (34 ft lower than site)	5
SITE NAME			MAPS	ID
SEVILLE SOLAR HOLDING COMPANY, LLC			1 , 2 , 3	FA0001326-IMP
ADDRESS			CITY	ZIP
2085A W HIGHWAY 78				92005
DETAILS				
<p>Note: This is an ERS assigned ID County: Imperial Responsible Agency: Imperial County Department of Public Health Facility ID: FA0001326 Status: Active Agency Provided Latitude: Not Reported Agency Provided Longitude: Not Reported</p> <p>Type: HM Type: HW</p>				

DATABASE	STATUS	DISTANCE	ELEVATION	MAP ID
Hist-CA	No Longer Listed	0.24 miles W	677 ft (34 ft lower than site)	5
SITE NAME			MAPS	ID
SEVILLE SOLAR HOLDING COMPANY, LLC			1 , 2 , 3	2309-IMP
ADDRESS			CITY	ZIP
2085A W HIGHWAY 78				92005
DETAILS				
<p>Original Database: CUPA-CA Last Agency Status: Active Archive Date: 12/22/16 No Longer Listed-Note: This is an ERS assigned ID County: Imperial Responsible Agency: Imperial County Department of Public Health Status: Active Agency Provided Latitude: Not Reported Agency Provided Longitude: Not Reported</p> <p>Type: Admin Change</p> <p>Type: HM</p> <p>Type: HW</p>				

DATABASE	STATUS	DISTANCE	ELEVATION	MAP ID
Hist-CA	Address Changed	0.24 miles W	677 ft (34 ft lower than site)	5
SITE NAME			MAPS	ID
SEVILLE SOLAR HOLDING COMPANY, LLC			1 , 2 , 3	FA0001326-IMP
ADDRESS			CITY	ZIP
2085A W HIGHWAY 78				92005

DETAILS

Original Database: CUPA-CA
 Last Agency Status: Active
 Archive Date: 04/14/17
 Address Changed-Note: This is an ERS assigned ID
 County: Imperial
 Responsible Agency: Imperial County Department of Public Health
 Facility ID: FA0001326
 Status: Active
 Agency Provided Latitude: Not Reported
 Agency Provided Longitude: Not Reported

Type: HM

Type: HW

DATABASE	STATUS	DISTANCE	ELEVATION	MAP ID
Hist-CA	Address Changed	0.24 miles W	677 ft (34 ft lower than site)	5
SITE NAME			MAPS	ID
SEVILLE SOLAR HOLDING COMPANY, LLC			1 , 2 , 3	FA0001326-IMP
ADDRESS			CITY	ZIP
2085A W CALDWELL HWY			OCOTILLO	92005

DETAILS

Original Database: CUPA-CA
 Last Agency Status: Active
 Archive Date: 12/01/17
 Address Changed-Note: This is an ERS assigned ID
 County: Imperial
 Responsible Agency: Imperial County Department of Public Health
 Facility ID: FA0001326
 Status: Active
 Agency Provided Latitude: Not Reported
 Agency Provided Longitude: Not Reported

Type: HM

Type: HW

DATABASE	STATUS	DISTANCE	ELEVATION	MAP ID
Hist-CA	No Longer Listed	0.24 miles W	677 ft (34 ft lower than site)	5
SITE NAME			MAPS	ID
SEVILLE SOLAR HOLDING COMPANY, LLC			1 , 2 , 3	4308-IMP
ADDRESS			CITY	ZIP
2085A W HIGHWAY 78				92005
DETAILS				
<p>Original Database: CUPA-CA Last Agency Status: Active Archive Date: 09/02/16 No Longer Listed-Note: This is an ERS assigned ID County: Imperial Responsible Agency: Imperial County Department of Public Health Status: Active Agency Provided Latitude: Not Reported Agency Provided Longitude: Not Reported</p> <p>Type: Admin Change</p> <p>Type: HM</p> <p>Type: HW</p>				

DATABASE	STATUS	DISTANCE	ELEVATION	MAP ID
CDL-CA	Listed	0.27 miles SE	734 ft (23 ft higher than site)	6
SITE NAME			MAPS	ID
12050 OLD SAN PASQUAL RD			1 , 3	2004-08-004
ADDRESS			CITY	ZIP
12050 OLD SAN PASQUAL RD			ESCONDIDO	92027

DETAILS
CLUE: 2004-08-004 Lab Type: Abandoned Drug Lab Waste Lab Type Definition: Location away from an actual illegal drug lab where drug lab waste and/or equipment were abandoned. DTSC Removal Date: 8/2/2004 County: SAN DIEGO

DATABASE	STATUS	DISTANCE	ELEVATION	MAP ID
Hist-CA	No Longer Listed	0.27 miles SE	734 ft (23 ft higher than site)	6
SITE NAME			MAPS	ID
12050 OLD SAN PASQUAL RD			1 , 3	D99C64AA-200408004
ADDRESS			CITY	ZIP
12050 OLD SAN PASQUAL RD			ESCONDIDO	92027

DETAILS
No Additional Details Found

DATABASE	STATUS	DISTANCE	ELEVATION	MAP ID
CRSP-CA	Listed	0.27 miles S	751 ft (40 ft higher than site)	7
SITE NAME			MAPS	ID
VILLAGE NURSERIES Escondido-AWM			1 , 3	169195
ADDRESS			CITY	ZIP
2415 SAN PASQUAL VALLEY R			ESCONDIDO	92025

DETAILS

Site ID: 169195
 Site EI ID: 10368052
 Agency Provided Latitude: 33.10152
 Agency Provided Longitude: -117.03728

Program Description: Chemical Storage Facilities

Evaluation Date: 5/12/2015
 Violations Found? (Y/N): No
 Evaluation General Type: Compliance Evaluation Inspection
 Evaluation Type: Routine done by local agency
 Evaluation Note(s): Inspector: Desserich Daniel Inspection ID:4101397
 Evaluation Division: San Diego County Department of Env Health
 Evaluation Program: HMRRP
 Evaluation Source: CERS

DATABASE	STATUS	DISTANCE	ELEVATION	MAP ID
CUPA-CA	Active	0.27 miles S	751 ft (40 ft higher than site)	7
SITE NAME			MAPS	ID
VILLAGE NURSERIES Escondido-AWM			<u>1, 3</u>	DEH2002-HUPFP-101622-SDG
ADDRESS			CITY	ZIP
2415 SAN PASQUAL VALLEY R			ESCONDIDO	92025

DETAILS

Active Facility Information
 Search URL: <https://publicservices.sdcounty.ca.gov/citizenaccess/>
 County: San Diego County
 Record ID: DEH2002-HUPFP-101622
 CERS ID: 10368052
 Facility ID Number: 37-000-101622
 EPA ID Number: Not Reported
 Permit Status: Permit Renewed
 Active Permit? (Y/N): Y
 Business Phone: 760-739-9995
 Business Fax: Not Reported
 Mailing Address: 1589 N MAIN ST, ORANGE, CA 92867
 Hazardous Materials On Site? (Y/N): Y
 Own or Operate Underground? (Y/N): N
 Own or Operate Aboveground? (Y/N): N
 Hazardous Waste Generator? (Y/N): N
 Recycle? (Y/N): N
 Onsite Haz Waste Treatment? (Y/N): N
 RCRA Large Quantity Generator? (Y/N): N
 HHW Collection? (Y/N): N
 Date Last Updated: 2017-03-27T23:30:41.000
 Agency Provided Latitude: Not Reported
 Agency Provided Longitude: Not Reported

Inactive Facility Information
 : Not Reported

[More Details Link](#)

DATABASE	STATUS	DISTANCE	ELEVATION	MAP ID
FRS-US	Listed	0.27 miles S	751 ft (40 ft higher than site)	7
SITE NAME			MAPS	ID
VILLAGE NURSERIES ESCONDIDO-AWM			1 , 3	110066069079
ADDRESS			CITY	ZIP
2415 SAN PASQUAL VALLEY R			ESCONDIDO	92025

DETAILS

FRS Facility Detail Report URL: http://ofmpub.epa.gov/enviro/fii_query_detail.disp_program_facility?p_registry_id=110066069079
 Create Date: 14-OCT-2015 09:44:33
 Program System: CA-ENVIROVIEW
 Interest Type(s): STATE MASTER

DATABASE	STATUS	DISTANCE	ELEVATION	MAP ID
CUPA-CA	Inactive	0.27 miles S	751 ft (40 ft higher than site)	7
SITE NAME			MAPS	ID
T-MOBILE			<u>1, 3</u>	DEH2011-HUPFP-215019-SDG
ADDRESS			CITY	ZIP
2415 SAN PASQUAL VALLEY RD			ESCONDIDO	92025

DETAILS

Active Facility Information
: Not Reported
Inactive Facility Information
County: San Diego County
Record ID: DEH2011-HUPFP-215019
Record Status: Completed
Agency Provided Latitude: Not Reported
Agency Provided Longitude: Not Reported

Hazardous Waste and Materials Information
: Not Reported
Inspection and Violation Information
: Not Reported

DATABASE	STATUS	DISTANCE	ELEVATION	MAP ID
CUPA-CA	Inactive	0.27 miles S	751 ft (40 ft higher than site)	7
SITE NAME			MAPS	ID
VILLAGE NURSERIES, LLC			<u>1, 3</u>	DEH2006-HUPFP-207017-SDG
ADDRESS			CITY	ZIP
2415 SAN PASQUAL VALLEY RD			ESCONDIDO	92025

DETAILS
<p>Active Facility Information : Not Reported</p> <p>Inactive Facility Information County: San Diego County Record ID: DEH2006-HUPFP-207017 Record Status: Completed Agency Provided Latitude: Not Reported Agency Provided Longitude: Not Reported</p> <p>Hazardous Waste and Materials Information : Not Reported</p> <p>Inspection and Violation Information : Not Reported</p>

DATABASE	STATUS	DISTANCE	ELEVATION	MAP ID
Hist-Agriculture	Listed	0.27 miles S	751 ft (40 ft higher than site)	7
SITE NAME			MAPS	ID
ANAHEIM NURSERY			1 , 3	638808-PD
ADDRESS			CITY	ZIP
2415 SAN PASQUAL VALLEY RD			ESCONDIDO	92027-4747

DETAILS
<p>Listing Year: 1997 SIC Category: NURSERIES-PLANTS TREES & ETC-WHOLESALE SIC Code: 519306</p>

DATABASE	STATUS	DISTANCE	ELEVATION	MAP ID
Hist-CA	No Longer Listed	0.27 miles S	751 ft (40 ft higher than site)	7
SITE NAME			MAPS	ID
T-MOBILE			1 , 3	DEH2011-HUPFP-215019
ADDRESS			CITY	ZIP
2415 SAN PASQUAL VALLEY RD			ESCONDIDO	92025

DETAILS

Original Database: CUPA-CA
 Last Agency Status: Completed
 Archive Date: 03/10/17
 No Longer Listed-URL: Not Reported
 Search URL: <https://publicservices.sdcounty.ca.gov/citizenaccess/>
 Search URL Instructions: Go to URL, Click on DEH tab, Search by Record ID Number.
 Record ID: DEH2011-HUPFP-215019
 CERS ID: Not Reported
 EPA ID: Not Reported
 Parcel Number: Not Reported
 Date: 6/3/2011
 Status: Completed
 Record Type: Unified Program Facility Permit
 Business Type: Not Reported
 Address2: Not Reported
 Community: Not Reported
 Watershed Basin No: Not Reported
 ThomasBros Map Page Grid: Not Reported
 SIC Code: Not Reported
 Census Tract: Not Reported
 Action: Not Reported
 UTM X-Coordinate: Not Reported
 UTM Y-Coordinate: Not Reported
 Agency Provided Longitude: Not Reported
 Agency Provided Latitude: Not Reported

DATABASE	STATUS	DISTANCE	ELEVATION	MAP ID
Hist-CA	No Longer Listed	0.27 miles S	751 ft (40 ft higher than site)	7
SITE NAME			MAPS	ID
VILLAGE NURSERIES, LLC			1 , 3	DEH2006-HUPFP-207017
ADDRESS			CITY	ZIP
2415 SAN PASQUAL VALLEY RD			ESCONDIDO	92025

DETAILS

Original Database: CUPA-CA
 Last Agency Status: Completed
 Archive Date: 03/10/17
 No Longer Listed-URL: Not Reported
 Search URL: <https://publicservices.sdcounty.ca.gov/citizenaccess/>
 Search URL Instructions: Go to URL, Click on DEH tab, Search by Record ID Number.
 Record ID: DEH2006-HUPFP-207017
 CERS ID: Not Reported
 EPA ID: Not Reported
 Parcel Number: Not Reported
 Date: 7/26/2006
 Status: Completed
 Record Type: Unified Program Facility Permit
 Business Type: Not Reported
 Address2: Not Reported
 Community: Not Reported
 Watershed Basin No: Not Reported
 ThomasBros Map Page Grid: Not Reported
 SIC Code: Not Reported
 Census Tract: Not Reported
 Action: Not Reported
 UTM X-Coordinate: Not Reported
 UTM Y-Coordinate: Not Reported
 Agency Provided Longitude: Not Reported
 Agency Provided Latitude: Not Reported

DATABASE	STATUS	DISTANCE	ELEVATION	MAP ID
Hist-CA	No Longer Listed	0.27 miles S	751 ft (40 ft higher than site)	7
SITE NAME			MAPS	ID
VILLAGE NURSERIES			<u>1, 3</u>	DEH2002-HUPFP-101622
ADDRESS			CITY	ZIP
2415 SAN PASQUAL VALLEY RD			ESCONDIDO	92027

DETAILS

Original Database: CUPA-CA
 Last Agency Status: Issued
 Archive Date: 03/10/17
 No Longer Listed-URL: Not Reported
 Search URL: <https://publicservices.sdcounty.ca.gov/citizenaccess/>
 Search URL Instructions: Go to URL, Click on DEH tab, Search by Record ID Number.
 Record ID: DEH2002-HUPFP-101622
 CERS ID: 10368052
 EPA ID: Not Reported
 Parcel Number: 237-100-39-00
 Date: 5/4/2002
 Status: Issued
 Record Type: Unified Program Facility Permit
 Business Type: Agriculture Site Inspect By Dept AWM
 Address2: Not Reported
 Community: Escondido
 Watershed Basin No: 905.24
 ThomasBros Map Page Grid: 1130 E 5
 SIC Code: 0
 Census Tract: 207.06
 Action: Not Reported
 UTM X-Coordinate: 6320571.864
 UTM Y-Coordinate: 1981477.392
 Agency Provided Longitude: -117.0372783
 Agency Provided Latitude: 33.1015261

DATABASE	STATUS	DISTANCE	ELEVATION	MAP ID
CRSP-CA	Listed	0.28 miles NW	719 ft (8 ft higher than site)	8
SITE NAME			MAPS	ID
Verizon Wireless: Mary Lane			1 , 3	276929
ADDRESS			CITY	ZIP
2072 HEIGHTS CT			ESCONDIDO	92027

DETAILS

Site ID: 276929
 Site EI ID: 10630666
 Agency Provided Latitude: 33.107197
 Agency Provided Longitude: -117.042906

Program Description: Chemical Storage Facilities

Evaluation Date: 10/21/2016
 Violations Found? (Y/N): No
 Evaluation General Type: Compliance Evaluation Inspection
 Evaluation Type: Routine done by local agency
 Evaluation Note(s): Inspector: Khan Steven Inspection ID:5591499
 Evaluation Division: San Diego County Department of Env Health
 Evaluation Program: HMRRP
 Evaluation Source: CERS

DATABASE	STATUS	DISTANCE	ELEVATION	MAP ID
CUPA-CA	Active	0.28 miles NW	719 ft (8 ft higher than site)	8
SITE NAME			MAPS	ID
Verizon Wireless: Mary Lane			<u>1</u> , <u>3</u>	DEH2015-HUPFP-001851-SDG
ADDRESS			CITY	ZIP
2072 HEIGHTS CT			ESCONDIDO	92027

DETAILS

Active Facility Information
 Search URL: <https://publicservices.sdcounty.ca.gov/citizenaccess/>
 County: San Diego County
 Record ID: DEH2015-HUPFP-001851
 CERS ID: 10630666
 Facility ID Number: 37-000-001851
 EPA ID Number: Not Reported
 Permit Status: Permit Renewed
 Active Permit? (Y/N): Y
 Business Phone: (949) 286-7442
 Business Fax: Not Reported
 Mailing Address: 15505 Sand Canyon Avenue, MS D-104, Irvine, CA 92618
 Hazardous Materials On Site? (Y/N): Y
 Own or Operate Underground? (Y/N): N
 Own or Operate Aboveground? (Y/N): N
 Hazardous Waste Generator? (Y/N): N
 Recycle? (Y/N): N
 Onsite Haz Waste Treatment? (Y/N): N
 RCRA Large Quantity Generator? (Y/N): N
 HHW Collection? (Y/N): N
 Date Last Updated: 2017-12-23T02:17:22.000
 Agency Provided Latitude: 33.1073031120713
 Agency Provided Longitude: -117.043252126184

Inactive Facility Information
 : Not Reported

[More Details Link](#)

DATABASE	STATUS	DISTANCE	ELEVATION	MAP ID
FRS-US	Listed	0.28 miles NW	719 ft (8 ft higher than site)	8
SITE NAME			MAPS	ID
VERIZON WIRELESS: MARY LANE			1 , 3	110065236907
ADDRESS			CITY	ZIP
2072 HEIGHTS CT			ESCONDIDO	92027

DETAILS

FRS Facility Detail Report URL: http://ofmpub.epa.gov/enviro/fij_query_detail.disp_program_facility?p_registry_id=110065236907
 Create Date: 10-OCT-2015 10:09:30
 Program System: CA-ENVIROVIEW
 Interest Type(s): STATE MASTER

DATABASE	STATUS	DISTANCE	ELEVATION	MAP ID
Hist-CA	No Longer Listed	0.28 miles NW	719 ft (8 ft higher than site)	8
SITE NAME			MAPS	ID
Verizon Wireless: Mary Lane			1 , 3	DEH2015-HUPFP-001851
ADDRESS			CITY	ZIP
2072 HEIGHTS CT			ESCONDIDO	92027

DETAILS

Original Database: CUPA-CA
 Last Agency Status: Pending Inspection
 Archive Date: 03/10/17
 No Longer Listed-URL: <https://publicservices.sdcounty.ca.gov/CitizenAccess/Cap/CapDetail.aspx?Module=LUEG-DEH&TabName=LUEG-DEH&capID1=15CAP&capID2=00000&capID3=013M3&agencyCode=COSD&IsToShowInspection=>
 Search URL: <https://publicservices.sdcounty.ca.gov/citizenaccess/>
 Search URL Instructions: Go to URL, Click on DEH tab, Search by Record ID Number.
 Record ID: DEH2015-HUPFP-001851
 CERS ID: 10630666
 EPA ID: Not Reported
 Parcel Number: 234-440-02-00
 Date: 6/3/2015
 Status: Pending Inspection
 Record Type: Unified Program Facility Permit
 Business Type: Not Reported
 Address2: Not Reported
 Community: Not Reported
 Watershed Basin No: Not Reported
 ThomasBros Map Page Grid: Not Reported
 SIC Code: Not Reported
 Census Tract: Not Reported
 Action: Not Reported
 UTM X-Coordinate: Not Reported
 UTM Y-Coordinate: Not Reported
 Agency Provided Longitude: -117.0439661
 Agency Provided Latitude: 33.1075376

DATABASE	STATUS	DISTANCE	ELEVATION	MAP ID
NPDES-SW-CA	Listed	0.29 miles SW	766 ft (55 ft higher than site)	9
SITE NAME			MAPS	ID
Bear Valley Parkway			1 , 3	440814
ADDRESS			CITY	ZIP
Bear Valley Parkway and SR78			Escondido	92027
DETAILS				
<p>Facility and Program Information Regulatory Measure ID: 440814 Regulatory Measure Type: Construction Waste Discharge ID: 9 37C370617 Regional Water Board number: 9 Processed Date: 8/19/2014 Termination Date: Not Reported Coverage Status: Active Facility/Site County: San Diego Facility Size: 10.6 Facility Size Unit: Acres Facility Imperviousness: Not Reported Operator Name: County of San Diego Operator Address: 5500 Overland Ave Operator City: San Diego Operator State: California Operator Zip: 92123 Operator Type: County Agency Construction Start Date: 8/20/2014 Project Completion Date: 2/2/2017 Grade Completion Date: Not Reported Imperviousness After Construction: 91 Imperviousness Before Construction: 43 Total Area Disturbed: 10.6 Percent of Total Area Disturbed: 100 Primary SIC: Not Reported Secondary SIC: Not Reported</p> <p>More Details Link</p>				

DATABASE	STATUS	DISTANCE	ELEVATION	MAP ID
Wells-CA	Listed	0.29 miles SW	766 ft (55 ft higher than site)	9
SITE NAME			MAPS	ID
XXXXX			1 , 3	WCR2012-008445
ADDRESS			CITY	ZIP
3036 Summit Drive			Escondido	

DETAILS

WCR Number: WCR2012-008445
 Legacy Log Number: 0943768
 APN: 237-090-02
 Region Office: DWR Southern Region Office
 County Name: San Diego
 Well Location: 3036 Summit Drive
 Planned Use/Former Use: Water Supply Irrigation Agricultural
 Record Type: WellCompletion/New/Production or Monitoring/NA
 Agency Provided Latitude: 33.10165
 Agency Provided Longitude: -117.04104
 Township: 12S
 Range: 02W
 Section: 25
 Baseline Meridian: San Bernardino
 Date Work Ended: 08/20/2012
 Total Completed Depth: 438
 Drilling Method: Not Available at Conversion
 Fluid: Air
 Static Water Level: 25
 Well Yield: 45
 Well Yield Unit of Measure: GPM
 Attachment Info: DOCU00000291_007.pdf
 Driller License Number: 709686
 Driller Name: Stehly Brothers Drilling Stehly Brothers Drilling

DATABASE	STATUS	DISTANCE	ELEVATION	MAP ID
Wells-CA	Listed	0.29 miles SW	766 ft (55 ft higher than site)	9
SITE NAME			MAPS	ID
XXXXX			1 , 3	WCR2004-012529
ADDRESS			CITY	ZIP
2120 San Pasqual Valley Road			Escondido	

DETAILS

WCR Number: WCR2004-012529
 Legacy Log Number: 0903573
 APN: 234-490-04-00
 Region Office: DWR Southern Region Office
 County Name: San Diego
 Well Location: 2120 San Pasqual Valley Road
 Planned Use/Former Use: Water Supply Irrigation Agricultural
 Record Type: WellCompletion/New/Production or Monitoring/NA
 Agency Provided Latitude: 33.10165
 Agency Provided Longitude: -117.04104
 Township: 12S
 Range: 02W
 Section: 25
 Baseline Meridian: San Bernardino
 Date Work Ended: 02/17/2004
 Total Completed Depth: 610
 Casing Diameter: 8
 Drilling Method: Not Available at Conversion
 Fluid: Air
 Well Yield: 5
 Well Yield Unit of Measure: GPM
 Attachment Info: 0005F2D4.TIF
 Driller License Number: 709686
 Driller Name: Stehly Brothers Drilling Stehly Brothers Drilling

DATABASE	STATUS	DISTANCE	ELEVATION	MAP ID
Wells-CA	Listed	0.29 miles SW	766 ft (55 ft higher than site)	9
SITE NAME			MAPS	ID
XXXXX			<u>1</u> , <u>3</u>	WCR2000-011153
ADDRESS			CITY	ZIP
Highway 78			Escondido	

DETAILS

WCR Number: WCR2000-011153
 Legacy Log Number: 729063
 APN: 237-080-12
 Region Office: DWR Southern Region Office
 County Name: San Diego
 Well Location: Highway 78
 Planned Use/Former Use: Water Supply Irrigation Agricultural
 Record Type: WellCompletion/New/Production or Monitoring/NA
 Agency Provided Latitude: 33.10165
 Agency Provided Longitude: -117.04104
 Township: 12S
 Range: 02W
 Section: 25
 Baseline Meridian: San Bernardino
 Date Work Ended: 08/24/2000
 Total Completed Depth: 135
 Top Of Perforated Interval: 55
 Bottom of Perforated Interval: 135
 Casing Diameter: 7
 Drilling Method: Not Available at Conversion
 Fluid: Air
 Static Water Level: 20
 Well Yield: 30
 Well Yield Unit of Measure: GPM
 Attachment Info: 0004DD2C.TIF
 Driller License Number: 328287
 Driller Name: Fain Drilling & Pump Comp Fain Drilling & Pump Company

[More Details Link](#)

DATABASE	STATUS	DISTANCE	ELEVATION	MAP ID
Wells-CA	Listed	0.29 miles SW	766 ft (55 ft higher than site)	9
SITE NAME			MAPS	ID
XXXXX			<u>1.3</u>	WCR2001-013852
ADDRESS			CITY	ZIP
1704 Summit Drive			Escondido	

DETAILS

WCR Number: WCR2001-013852
 Legacy Log Number: 738673
 APN: 234-430-47-00
 Region Office: DWR Southern Region Office
 County Name: San Diego
 Well Location: 1704 Summit Drive
 Planned Use/Former Use: Water Supply Domestic
 Record Type: WellCompletion/New/Production or Monitoring/NA
 Agency Provided Latitude: 33.10165
 Agency Provided Longitude: -117.04104
 Township: 12S
 Range: 02W
 Section: 25
 Baseline Meridian: San Bernardino
 Date Work Ended: 10/26/2001
 Total Completed Depth: 235
 Casing Diameter: 8
 Drilling Method: Direct Rotary
 Fluid: Not Available at Conversion
 Static Water Level: 4
 Well Yield: 30
 Well Yield Unit of Measure: GPM
 Attachment Info: 0004DD2D.TIF
 Driller License Number: 709686
 Driller Name: Stehly Brothers Drilling Stehly Brothers Drilling

DATABASE	STATUS	DISTANCE	ELEVATION	MAP ID
Wells-CA	Listed	0.29 miles SW	766 ft (55 ft higher than site)	9
SITE NAME			MAPS	ID
XXXXX			1 , 3	WCR2010-009988
ADDRESS			CITY	ZIP
1572 Cool Ridge Heights			Escondido	

DETAILS

WCR Number: WCR2010-009988
 Legacy Log Number: e0119491
 APN: 234-262-14
 Region Office: DWR Southern Region Office
 County Name: San Diego
 Owner Assigned Well Number: 1
 Well Location: 1572 Cool Ridge Heights
 Planned Use/Former Use: Water Supply Irrigation Agricultural
 Record Type: WellCompletion/New/Production or Monitoring/NA
 Agency Provided Latitude: 33.10165
 Agency Provided Longitude: -117.04104
 Township: 12S
 Range: 02W
 Section: 25
 Baseline Meridian: San Bernardino
 Date Work Ended: 10/16/2010
 Total Completed Depth: 1210
 Top Of Perforated Interval: 52
 Bottom of Perforated Interval: 1210
 Casing Diameter: 7
 Drilling Method: Direct Rotary
 Fluid: Not Available at Conversion
 Static Water Level: 83
 Well Yield: 10
 Well Yield Unit of Measure: GPM
 Driller License Number: 328287
 Driller Name: Fain Drilling & Pump Comp Fain Drilling & Pump Company

[More Details Link](#)

DATABASE	STATUS	DISTANCE	ELEVATION	MAP ID
Wells-CA	Listed	0.29 miles SW	766 ft (55 ft higher than site)	9
SITE NAME			MAPS	ID
XXXXX			<u>1</u> , <u>3</u>	WCR2009-010320
ADDRESS			CITY	ZIP
14055 Old San Pasqual Road			Escondodo	

DETAILS

WCR Number: WCR2009-010320
 Legacy Log Number: 1090397
 APN: 237-100-17
 Region Office: DWR Southern Region Office
 County Name: San Diego
 Owner Assigned Well Number: 2
 Well Location: 14055 Old San Pasqual Road
 Planned Use/Former Use: Water Supply Irrigation Agricultural
 Record Type: WellCompletion/New/Production or Monitoring/NA
 Agency Provided Latitude: 33.10165
 Agency Provided Longitude: -117.04104
 Township: 12S
 Range: 02W
 Section: 25
 Baseline Meridian: San Bernardino
 Date Work Ended: 04/17/2009
 Total Completed Depth: 810
 Top Of Perforated Interval: 410
 Bottom of Perforated Interval: 810
 Casing Diameter: 5
 Drilling Method: Not Available at Conversion
 Fluid: Air
 Static Water Level: 48
 Well Yield: 22
 Well Yield Unit of Measure: GPM
 Attachment Info: DOCU00000290_007.pdf
 Driller License Number: 328287

[More Details Link](#)

DATABASE	STATUS	DISTANCE	ELEVATION	MAP ID
Wells-CA	Listed	0.29 miles SW	766 ft (55 ft higher than site)	9
SITE NAME			MAPS	ID
XXXXX			1 , 3	WCR2014-010879
ADDRESS			CITY	ZIP
1670 High Grove Drive			Escondido	

DETAILS

WCR Number: WCR2014-010879
 Legacy Log Number: e0237027
 APN: 234-262-19
 Region Office: DWR Southern Region Office
 County Name: San Diego
 Owner Assigned Well Number: One
 Well Location: 1670 High Grove Drive
 Planned Use/Former Use: Water Supply Irrigation Agricultural
 Record Type: WellCompletion/New/Production or Monitoring/NA
 Agency Provided Latitude: 33.10165
 Agency Provided Longitude: -117.04104
 Township: 12S
 Range: 02W
 Section: 25
 Baseline Meridian: San Bernardino
 Date Work Ended: 10/14/2014
 Total Completed Depth: 1217
 Casing Diameter: 8
 Drilling Method: Direct Rotary
 Fluid: Not Available at Conversion
 Static Water Level: 97
 Well Yield: 11
 Well Yield Unit of Measure: GPM
 Driller License Number: 328287
 Driller Name: Fain Drilling & Pump Comp Fain Drilling & Pump Company

DATABASE	STATUS	DISTANCE	ELEVATION	MAP ID
Wells-CA	Listed	0.29 miles SW	766 ft (55 ft higher than site)	9
SITE NAME			MAPS	ID
XXXXX			1 , 3	WCR2014-007353
ADDRESS			CITY	ZIP
1058 Canyon Creek Place			Escondido	

DETAILS

WCR Number: WCR2014-007353
 Legacy Log Number: 0943968
 APN: 237-280-60
 Region Office: DWR Southern Region Office
 County Name: San Diego
 Well Location: 1058 Canyon Creek Place
 Planned Use/Former Use: Water Supply Irrigation Agricultural
 Record Type: WellCompletion/New/Production or Monitoring/NA
 Agency Provided Latitude: 33.10165
 Agency Provided Longitude: -117.04104
 Township: 12S
 Range: 02W
 Section: 25
 Baseline Meridian: San Bernardino
 Date Work Ended: 04/03/2014
 Total Completed Depth: 1017
 Casing Diameter: 8
 Drilling Method: Not Available at Conversion
 Fluid: Air
 Static Water Level: 270
 Well Yield: 20
 Well Yield Unit of Measure: GPM
 Attachment Info: DOCU00000288_007.pdf
 Driller License Number: 709686
 Driller Name: Stehly Brothers Drilling Stehly Brothers Drilling

DATABASE	STATUS	DISTANCE	ELEVATION	MAP ID
Wells-CA	Listed	0.29 miles SW	766 ft (55 ft higher than site)	9
SITE NAME			MAPS	ID
XXXXX			1.3	WCR1975-003603
ADDRESS			CITY	ZIP
Not Reported by Agency			Escondido	

DETAILS

WCR Number: WCR1975-003603
 Legacy Log Number: 104670
 Region Office: DWR Southern Region Office
 County Name: San Diego
 Planned Use/Former Use: Water Supply Domestic
 Record Type: WellCompletion/New/Production or Monitoring/NA
 Agency Provided Latitude: 33.10165
 Agency Provided Longitude: -117.04104
 Township: 12S
 Range: 02W
 Section: 25
 Baseline Meridian: San Bernardino
 Date Work Ended: 03/04/1975
 Total Completed Depth: 98
 Casing Diameter: 6
 Drilling Method: Not Available at Conversion
 Fluid: Air
 Well Yield: 0
 Well Yield Unit of Measure: GPM
 Attachment Info: 0004DD2B.TIF
 Driller License Number: 273474
 Driller Name: Rex Anderson Corp Rex Anderson Corp

DATABASE	STATUS	DISTANCE	ELEVATION	MAP ID
HWIS-CA	Listed	0.3 miles NW	769 ft (58 ft higher than site)	10
SITE NAME			MAPS	ID
MICHAEL DAYE			<u>1</u> , <u>3</u>	CAC002729341
ADDRESS			CITY	ZIP
1825 SUMMIT HILL DR			ESCONDIDO	920274739

DETAILS

EPA ID: CAC002729341
 Facility County: 37
 Mailing Street: 1825 SUMMIT HILL DR
 Mailing City: ESCONDIDO
 Mailing State: CA
 Mailing Zip: 920274739
 Contact Name: MICHAEL DAYE
 Contact Phone: 7605338932

Year: 2013
 TONS: 1.2
 TSD EPA ID: CAD009007626
 Category Code: 151
 Category Description: Asbestos containing waste
 Method Description: LANDFILL OR SURFACE IMPOUNDMENT THAT WILL BE CLOSED AS LANDFILL(TO INCLUDE ON-SITE TREATMENT AND/OR STABILIZATION)

DATABASE	STATUS	DISTANCE	ELEVATION	MAP ID
CUPA-CA	Inactive	0.3 miles N	729 ft (18 ft higher than site)	11
SITE NAME			MAPS	ID
CRICKET COMMUNICATIONS			<u>1, 3</u>	DEH2011-HUPFP-214575-SDG
ADDRESS			CITY	ZIP
1764 SUMMIT DR			ESCONDIDO	92027

DETAILS

Active Facility Information
 : Not Reported
 Inactive Facility Information
 County: San Diego County
 Record ID: DEH2011-HUPFP-214575
 Record Status: Completed
 Agency Provided Latitude: Not Reported
 Agency Provided Longitude: Not Reported

Hazardous Waste and Materials Information
 : Not Reported
 Inspection and Violation Information
 : Not Reported

DATABASE	STATUS	DISTANCE	ELEVATION	MAP ID
Hist-CA	No Longer Listed	0.3 miles N	729 ft (18 ft higher than site)	11
SITE NAME			MAPS	ID
CRICKET COMMUNICATIONS			1 , 3	DEH2011-HUPFP-214575
ADDRESS			CITY	ZIP
1764 SUMMIT DR			ESCONDIDO	92027

DETAILS

Original Database: CUPA-CA
 Last Agency Status: Completed
 Archive Date: 03/10/17
 No Longer Listed-URL: Not Reported
 Search URL: <https://publicservices.sdcounty.ca.gov/citizenaccess/>
 Search URL Instructions: Go to URL, Click on DEH tab, Search by Record ID Number.
 Record ID: DEH2011-HUPFP-214575
 CERS ID: Not Reported
 EPA ID: Not Reported
 Parcel Number: Not Reported
 Date: 5/5/2011
 Status: Completed
 Record Type: Unified Program Facility Permit
 Business Type: Not Reported
 Address2: Not Reported
 Community: Not Reported
 Watershed Basin No: Not Reported
 ThomasBros Map Page Grid: Not Reported
 SIC Code: Not Reported
 Census Tract: Not Reported
 Action: Not Reported
 UTM X-Coordinate: Not Reported
 UTM Y-Coordinate: Not Reported
 Agency Provided Longitude: Not Reported
 Agency Provided Latitude: Not Reported

DATABASE	STATUS	DISTANCE	ELEVATION	MAP ID
CHMIRS-CA	Listed	0.37 miles NW	710 ft (1 ft lower than site)	12
SITE NAME			MAPS	ID
San Diego Gas & Electric			1 , 3	420120
ADDRESS			CITY	ZIP
1904 Summit Drive			Escondido	92027

DETAILS

Control#: 10-7300
 Notified Date: 12/6/2010 5:39:00 AM
 Agency: San Diego Gas & Electric
 1# Substance: Mineral Oil, Unknown PCB
 1# Quantity: 18
 1# Measure: Gal(s)
 1# Type: PETROLEUM
 1# Other: Not Reported
 1# Pipeline: Not Reported
 1# Vessel >= 300 Tons: Not Reported
 2# Substance: Not Reported
 2# Quantity: Not Reported
 2# Measure: Not Reported
 2# Type: Not Reported
 2# Other: Not Reported
 2# Pipeline: Not Reported
 2# Vessel >= 300 Tons: Not Reported
 3# Substance: Not Reported
 3# Quantity: Not Reported
 3# Measure: Not Reported
 3# Type: Not Reported
 3# Other: Not Reported
 3# Pipeline: Not Reported
 3# Vessel >= 300 Tons: Not Reported
 Description: An automobile struck a power pole knocking the power pole over and damaging a pole mounted transformer.
 Contained: Yes
 Water?: No
[More Details Link](#)

DATABASE	STATUS	DISTANCE	ELEVATION	MAP ID
CUPA-CA	Inactive	0.37 miles NW	710 ft (1 ft lower than site)	12
SITE NAME			MAPS	ID
PALMS PLUS			1 , 3	DEH2002-HUPFP-199006-SDG
ADDRESS			CITY	ZIP
1904 SUMMIT DR			ESCONDIDO	92027

DETAILS

Active Facility Information
: Not Reported
Inactive Facility Information
County: San Diego County
Record ID: DEH2002-HUPFP-199006
Record Status: Completed
Agency Provided Latitude: Not Reported
Agency Provided Longitude: Not Reported

Hazardous Waste and Materials Information
: Not Reported
Inspection and Violation Information
: Not Reported

DATABASE	STATUS	DISTANCE	ELEVATION	MAP ID
Hist-CA	No Longer Listed	0.37 miles NW	710 ft (1 ft lower than site)	12
SITE NAME			MAPS	ID
PALMS PLUS			1 , 3	DEH2002-HUPFP-199006
ADDRESS			CITY	ZIP
1904 SUMMIT DR			ESCONDIDO	920274732

DETAILS

Original Database: CUPA-CA
 Last Agency Status: Completed
 Archive Date: 03/10/17
 No Longer Listed-URL: Not Reported
 Search URL: <https://publicservices.sdcounty.ca.gov/citizenaccess/>
 Search URL Instructions: Go to URL, Click on DEH tab, Search by Record ID Number.
 Record ID: DEH2002-HUPFP-199006
 CERS ID: Not Reported
 EPA ID: Not Reported
 Parcel Number: Not Reported
 Date: 5/4/2002
 Status: Completed
 Record Type: Unified Program Facility Permit
 Business Type: Not Reported
 Address2: Not Reported
 Community: Not Reported
 Watershed Basin No: Not Reported
 ThomasBros Map Page Grid: Not Reported
 SIC Code: Not Reported
 Census Tract: Not Reported
 Action: Not Reported
 UTM X-Coordinate: Not Reported
 UTM Y-Coordinate: Not Reported
 Agency Provided Longitude: Not Reported
 Agency Provided Latitude: Not Reported

DATABASE	STATUS	DISTANCE	ELEVATION	MAP ID
Hist-Regional-LUST-CA	Listed	0.37 miles NW	710 ft (1 ft lower than site)	12
SITE NAME			MAPS	ID
PALMS PLUS			1 , 3	1588203
ADDRESS			CITY	ZIP
1904 SUMMIT DR			ESCONDIDO	920274732

DETAILS

Reported Date: 1998
 List: San Diego County Environmental Health Services Database - LUST and SPILL Sites
 Agency: San Diego County Department of Health Services

DATABASE	STATUS	DISTANCE	ELEVATION	MAP ID
CRSP-CA	Listed	0.42 miles SW	627 ft (84 ft lower than site)	13
SITE NAME			MAPS	ID
Summit Drive Drainage Improvements Project			1 , 3	269531
ADDRESS			CITY	ZIP
SUMMIT DR AND SUMMIT PL			UNINCORPORATED	
DETAILS				
Site ID: 269531 Site EI ID: 735674 Agency Provided Latitude: 33.102861 Agency Provided Longitude: -117.045167 Program Description: Wetlands - Fill and Dredge Material				

DATABASE	STATUS	DISTANCE	ELEVATION	MAP ID
NPDES-CA	Listed	0.42 miles SW	627 ft (84 ft lower than site)	13
SITE NAME			MAPS	ID
Summit Drive Drainage Improvements Project			1 , 3	380455
ADDRESS			CITY	ZIP
Summit Dr and Summit Pl			Unincorporated	

DETAILS

Facility and Program Information
 Reg Measure ID: 380455
 Reg Measure Type: 401 Certification
 Order Number: Not Reported
 NPDES Number: Not Reported
 Program: CERFILLEXC
 Program Category: CER
 WD ID: 9 000001906
 Major-Minor: Not Reported
 Status: Historical
 Effective Date: 1/4/2011
 Expiration/Review Date: Not Reported
 Termination Date: 1/3/2016
 Adoption Date: 1/4/2011
 WDR REVIEW - AMEND: Not Reported
 WDR REVIEW - REVISE/RENEW: Not Reported
 WDR REVIEW - RESCIND: Not Reported
 WDR REVIEW - NO ACTION REQUIRED: Not Reported
 WDR REVIEW - PENDING: Not Reported
 WDR REVIEW - PLANNED: Not Reported
 Individual/General: I
 Fee Code: 19 - Non Billable by Administrative Determination
 Design Flow: Not Reported
 Threat to Water Quality: Not Reported
 Complexity: Not Reported
 Pretreatment: Not Reported
 Population (MS4)/Acres: Not Reported

[More Details Link](#)

DATABASE	STATUS	DISTANCE	ELEVATION	MAP ID
Hist-USTReg-CA	Listed	0.42 miles SW	843 ft (132 ft higher than site)	14
SITE NAME			MAPS	ID
UNDERGROUND TANK FOR FURNACE O			1 , 3	4013512
ADDRESS			CITY	ZIP
2460 SUMMIT			ESCONDIDO	92025

DETAILS

Reported Date: 1998

DATABASE	STATUS	DISTANCE	ELEVATION	MAP ID
Hist-Agriculture	Listed	0.42 miles NW	679 ft (32 ft lower than site)	15
SITE NAME			MAPS	ID
PALMS PLUS COLORS			1 , 3	642838-PD
ADDRESS			CITY	ZIP
1900 SUMMIT DR			ESCONDIDO	92027-4732
DETAILS				
Listing Year: 1997 SIC Category: NURSERIES-PLANTS TREES & ETC-WHOLESALE SIC Code: 519306				

DATABASE	STATUS	DISTANCE	ELEVATION	MAP ID
Hist-Manufacturing	Listed	0.45 miles W	687 ft (24 ft lower than site)	16
SITE NAME			MAPS	ID
A T Sanshey & Sons			1 , 3	24860
ADDRESS			CITY	ZIP
1233 Valencia Dr			Escondido	92025-6735
DETAILS				
Site Added: 1/1/2013				

DATABASE	STATUS	DISTANCE	ELEVATION	MAP ID
Hist-Regional-LUST-CA	Listed	0.45 miles NE	817 ft (106 ft higher than site)	17
SITE NAME			MAPS	ID
CLOVERIDGE RANCH			1 , 3	4037241
ADDRESS			CITY	ZIP
2046 ORO VERDE RD			ESCONDIDO	920274810

DETAILS

Reported Date: 1998
 List: San Diego County Environmental Health Services Database - LUST and SPILL Sites
 Agency: San Diego County Department of Health Services

DATABASE	STATUS	DISTANCE	ELEVATION	MAP ID
HWIS-CA	Listed	0.45 miles NE	817 ft (106 ft higher than site)	17
SITE NAME			MAPS	ID
THE WYLIE FAMILY TRUST			1 , 3	CAC002610270
ADDRESS			CITY	ZIP
2046 ORO VERDE RD			ESCONDIDO	92027

DETAILS

EPA ID: CAC002610270
 Facility County: 37
 Mailing Street: 2046 ORO VERDE RD
 Mailing City: ESCONDIDO
 Mailing State: CA
 Mailing Zip: 92027
 Contact Name: JIM JAUREGUI/JAUREGUI & CULVER INC
 Contact Phone: 7607430518

Year: 2006
 TONS: 0.21
 TSD EPA ID: AZR000035915
 Category Code: 134
 Category Description: Aqueous solution with total organic residues less than 10 percent
 Method Description: Not Reported

DATABASE	STATUS	DISTANCE	ELEVATION	MAP ID
CUPA-CA	Inactive	0.47 miles SW	815 ft (104 ft higher than site)	18
SITE NAME			MAPS	ID
UNDERGROUND TANK FOR FURNACE O			1 , 3	DEH2002-HUPFP-120317-SDG
ADDRESS			CITY	ZIP
2460 SUMMIT DR			ESCONDIDO	92025

DETAILS

Active Facility Information
 : Not Reported
 Inactive Facility Information
 County: San Diego County
 Record ID: DEH2002-HUPFP-120317
 Record Status: Completed
 Agency Provided Latitude: Not Reported
 Agency Provided Longitude: Not Reported

Hazardous Waste and Materials Information
 : Not Reported
 Inspection and Violation Information
 : Not Reported

DATABASE	STATUS	DISTANCE	ELEVATION	MAP ID
Hist-CA	No Longer Listed	0.47 miles SW	815 ft (104 ft higher than site)	18
SITE NAME			MAPS	ID
UNDERGROUND TANK FOR FURNACE O			1 , 3	DEH2002-HUPFP-120317
ADDRESS			CITY	ZIP
2460 SUMMIT DR			ESCONDIDO	92025

DETAILS

Original Database: CUPA-CA
 Last Agency Status: Completed
 Archive Date: 03/10/17
 No Longer Listed-URL: Not Reported
 Search URL: <https://publicservices.sdcounty.ca.gov/citizenaccess/>
 Search URL Instructions: Go to URL, Click on DEH tab, Search by Record ID Number.
 Record ID: DEH2002-HUPFP-120317
 CERS ID: Not Reported
 EPA ID: Not Reported
 Parcel Number: Not Reported
 Date: 5/4/2002
 Status: Completed
 Record Type: Unified Program Facility Permit
 Business Type: Not Reported
 Address2: Not Reported
 Community: Not Reported
 Watershed Basin No: Not Reported
 ThomasBros Map Page Grid: Not Reported
 SIC Code: Not Reported
 Census Tract: Not Reported
 Action: Not Reported
 UTM X-Coordinate: Not Reported
 UTM Y-Coordinate: Not Reported
 Agency Provided Longitude: Not Reported
 Agency Provided Latitude: Not Reported

DATABASE	STATUS	DISTANCE	ELEVATION	MAP ID
Hist-Regional-LUST-CA	Listed	0.47 miles SW	815 ft (104 ft higher than site)	18
SITE NAME			MAPS	ID
UNDERGROUND TANK FOR FURNACE O			1 , 3	1228544
ADDRESS			CITY	ZIP
2460 SUMMIT DR			ESCONDIDO	92025

DETAILS

Reported Date: 1998
 List: San Diego County Environmental Health Services Database - LUST and SPILL Sites
 Agency: San Diego County Department of Health Services

DATABASE	STATUS	DISTANCE	ELEVATION	MAP ID
Hist-UST-CA	Listed	0.47 miles SW	815 ft (104 ft higher than site)	18
SITE NAME			MAPS	ID
UNDERGROUND TANK FOR FURNACE O			1 , 3	272403
ADDRESS			CITY	ZIP
2460 SUMMIT DRIVE			ESCONDIDO	92025
DETAILS				
<p>Note: ID has been assigned by ERS Tank Details: http://geotracker.waterboards.ca.gov/ustpdfs/pdf/0002AFB3.pdf</p>				

DATABASE	STATUS	DISTANCE	ELEVATION	MAP ID
HWIS-CA	Listed	0.47 miles SW	815 ft (104 ft higher than site)	18
SITE NAME			MAPS	ID
CLAIRE M HOUGHTLIN			1 , 3	CAC001138448
ADDRESS			CITY	ZIP
2460 SUMMIT DR			ESCONDIDO	920270000
DETAILS				
<p>EPA ID: CAC001138448 Facility County: 37 Mailing Street: 2460 SUMMIT DR Mailing City: ESCONDIDO Mailing State: CA Mailing Zip: 920270000 Contact Name: CLAIRE M HOUGHTLIN Contact Phone: 0000000000</p> <p>Year: 1996 TONS: 0.7714 TSD EPA ID: CAT080013352 Category Code: 241 Category Description: Tank bottom waste Method Description: RECYCLER</p>				

DATABASE	STATUS	DISTANCE	ELEVATION	MAP ID
NPDES-SW-CA	Listed	0.49 miles N	793 ft (82 ft higher than site)	19
SITE NAME			MAPS	ID
Green Residence			1 , 3	456337
ADDRESS			CITY	ZIP
1943 Idaho			Escondido	92027

DETAILS

Facility and Program Information
 Regulatory Measure ID: 456337
 Regulatory Measure Type: Construction
 Waste Discharge ID: 9 37C373350
 Regional Water Board number: 9
 Processed Date: 7/7/2015
 Termination Date: Not Reported
 Coverage Status: Active
 Facility/Site County: San Diego
 Facility Size: 11.5
 Facility Size Unit: Acres
 Facility Imperviousness: Not Reported
 Operator Name: NHS PHARMA
 Operator Address: 1611A S Melrose Ave #221
 Operator City: Vista
 Operator State: California
 Operator Zip: 92081
 Operator Type: Private Business
 Construction Start Date: 6/1/2015
 Project Completion Date: 6/1/2016
 Grade Completion Date: 12/1/2015
 Imperviousness After Construction: 4.3
 Imperviousness Before Construction: 0
 Total Area Disturbed: 3.99
 Percent of Total Area Disturbed: 34.7
 Primary SIC: Not Reported
 Secondary SIC: Not Reported

[More Details Link](#)

DATABASE	STATUS	DISTANCE	ELEVATION	MAP ID
HWIS-CA	Listed	0.55 miles N	733 ft (22 ft higher than site)	20
SITE NAME			MAPS	ID
CLAIRE CAZARES			1 , 3	CAC002679867
ADDRESS			CITY	ZIP
1727 IDAHO AVE			ESCONDIDO	92027
DETAILS				
<p>EPA ID: CAC002679867 Facility County: 37 Mailing Street: 1727 IDAHO AVE Mailing City: ESCONDIDO Mailing State: CA Mailing Zip: 92027 Contact Name: CLAIRE CAZARES Contact Phone: 7608093800</p> <p>Year: 2011 TONS: 0.4 TSD EPA ID: CAD009007626 Category Code: 151 Category Description: Asbestos containing waste Method Description: LANDFILL OR SURFACE IMPOUNDMENT THAT WILL BE CLOSED AS LANDFILL(TO INCLUDE ON-SITE TREATMENT AND/OR STABILIZATION)</p>				

DATABASE	STATUS	DISTANCE	ELEVATION	MAP ID
Hist-CA	No Longer Listed	0.55 miles E	615 ft (96 ft lower than site)	21
SITE NAME			MAPS	ID
BAR-B RANCH			1 , 3	DEH2002-HUPFP-199428
ADDRESS			CITY	ZIP
Not Reported by Agency				

DETAILS

Original Database: CUPA-CA
 Last Agency Status: Issued
 Archive Date: 03/10/17
 No Longer Listed-URL: Not Reported
 Search URL: <https://publicservices.sdcountry.ca.gov/citizenaccess/>
 Search URL Instructions: Go to URL, Click on DEH tab, Search by Record ID Number.
 Record ID: DEH2002-HUPFP-199428
 CERS ID: 10367941
 EPA ID: Not Reported
 Parcel Number: 241-080-02-00
 Date: 5/4/2002
 Status: Issued
 Record Type: Unified Program Facility Permit
 Business Type: Agriculture Site Inspect By Dept AWM
 Address2: Not Reported
 Community: Escondido
 Watershed Basin No: 905.32
 ThomasBros Map Page Grid: 1130 F 5
 SIC Code: 0
 Census Tract: 207.06
 Action: Not Reported
 UTM X-Coordinate: 6323063.2
 UTM Y-Coordinate: 1982202.057
 Agency Provided Longitude: -117.0292274
 Agency Provided Latitude: 33.1036585

DATABASE	STATUS	DISTANCE	ELEVATION	MAP ID
HWIS-CA	Listed	0.58 miles W	678 ft (33 ft lower than site)	22
SITE NAME			MAPS	ID
FRANK CHIMARUSTI			<u>1</u> , <u>3</u>	CAC002692236
ADDRESS			CITY	ZIP
1944 SORRENTINO DR			ESCONDIDO	92025

DETAILS

EPA ID: CAC002692236
 Facility County: 37
 Mailing Street: 1944 SORRENTINO DR
 Mailing City: ESCONDIDO
 Mailing State: CA
 Mailing Zip: 92025
 Contact Name: FRANK CHIMARUSTI
 Contact Phone: 6195592293

Year: 2012
 TONS: 0.8
 TSD EPA ID: CAD009007626
 Category Code: 151
 Category Description: Asbestos containing waste
 Method Description: LANDFILL OR SURFACE IMPOUNDMENT THAT WILL BE CLOSED AS LANDFILL(TO INCLUDE ON-SITE TREATMENT AND/OR STABILIZATION)

DATABASE	STATUS	DISTANCE	ELEVATION	MAP ID
Hist-Agriculture	Listed	0.63 miles N	840 ft (129 ft higher than site)	23
SITE NAME			MAPS	ID
Brecht Hill Farm			1 , 3	5130
ADDRESS			CITY	ZIP
2059 Skyline Dr			Escondido	92027

DETAILS

Sic Code: 2910
 Desc: Ranches/Farm, Livestock/Agriculture
 Site Added:2/2010

DATABASE	STATUS	DISTANCE	ELEVATION	MAP ID
HWIS-CA	Listed	0.63 miles NW	646 ft (65 ft lower than site)	24
SITE NAME			MAPS	ID
SWANSON, CHARLES			1 , 3	CAC002887472
ADDRESS			CITY	ZIP
1832 SOUTH CITRUS AVUENUE			ESCONDIDO	92027

DETAILS

EPA ID: CAC002887472
 Facility County: 37
 Mailing Street: 1832 SOUTH CITRUS AVUENUE
 Mailing City: ESCONDIDO
 Mailing State: CA
 Mailing Zip: 92027
 Contact Name: SWANSON, CHARLES
 Contact Phone: 5108460204

Year: 2016
 TONS: 0.46
 TSD EPA ID: AZC950823111
 Category Code: 151
 Category Description: Asbestos containing waste
 Method Description: LANDFILL OR SURFACE IMPOUNDMENT THAT WILL BE CLOSED AS LANDFILL(TO INCLUDE ON-SITE TREATMENT AND/OR STABILIZATION)

DATABASE	STATUS	DISTANCE	ELEVATION	MAP ID
Hist-USTReg-CA	Listed	0.63 miles SW	791 ft (80 ft higher than site)	25
SITE NAME			MAPS	ID
INTERNATIONAL REAL ESTATE DEV			1 , 3	4013529
ADDRESS			CITY	ZIP
2537 SUMMIT			ESCONDIDO	92025
DETAILS				
Reported Date: 1998				

DATABASE	STATUS	DISTANCE	ELEVATION	MAP ID
HWIS-CA	Listed	0.64 miles NE	822 ft (111 ft higher than site)	26
SITE NAME			MAPS	ID
DOUG RAMSEY			1 , 3	CAC000888384
ADDRESS			CITY	ZIP
2176 ORO VERDE RD			ESCONDIDO	920270000

DETAILS

EPA ID: CAC000888384
 Facility County: 37
 Mailing Street: 2176 ORO VERDE RD
 Mailing City: ESCONDIDO
 Mailing State: CA
 Mailing Zip: 920270000
 Contact Name: DOUG RAMSEY
 Contact Phone: 0000000000

Year: 1994
 TONS: 12.642
 TSD EPA ID: IRC957100891
 Category Code: 151
 Category Description: Asbestos containing waste
 Method Description: LANDFILL

Year: 1994
 TONS: 12.642
 TSD EPA ID: IRC957100891
 Category Code: 151
 Category Description: Asbestos containing waste
 Method Description: DISPOSAL, LAND FILL

DATABASE	STATUS	DISTANCE	ELEVATION	MAP ID
CUPA-CA	Inactive	0.64 miles SW	786 ft (75 ft higher than site)	27
SITE NAME			MAPS	ID
INTERNATIONAL REAL ESTATE DEV			1 , 3	DEH2002-HUPFP-120311-SDG
ADDRESS			CITY	ZIP
2537 SUMMIT DR			ESCONDIDO	92025

DETAILS

Active Facility Information
 : Not Reported
 Inactive Facility Information
 County: San Diego County
 Record ID: DEH2002-HUPFP-120311
 Record Status: Completed
 Agency Provided Latitude: Not Reported
 Agency Provided Longitude: Not Reported

Hazardous Waste and Materials Information
 : Not Reported
 Inspection and Violation Information
 : Not Reported

DATABASE	STATUS	DISTANCE	ELEVATION	MAP ID
Hist-CA	No Longer Listed	0.64 miles SW	786 ft (75 ft higher than site)	27
SITE NAME			MAPS	ID
INTERNATIONAL REAL ESTATE DEV			1 , 3	DEH2002-HUPFP-120311
ADDRESS			CITY	ZIP
2537 SUMMIT DR			ESCONDIDO	92025

DETAILS

Original Database: CUPA-CA
 Last Agency Status: Completed
 Archive Date: 03/10/17
 No Longer Listed-URL: Not Reported
 Search URL: <https://publicservices.sdcounty.ca.gov/citizenaccess/>
 Search URL Instructions: Go to URL, Click on DEH tab, Search by Record ID Number.
 Record ID: DEH2002-HUPFP-120311
 CERS ID: Not Reported
 EPA ID: Not Reported
 Parcel Number: Not Reported
 Date: 5/4/2002
 Status: Completed
 Record Type: Unified Program Facility Permit
 Business Type: Not Reported
 Address2: Not Reported
 Community: Not Reported
 Watershed Basin No: Not Reported
 ThomasBros Map Page Grid: Not Reported
 SIC Code: Not Reported
 Census Tract: Not Reported
 Action: Not Reported
 UTM X-Coordinate: Not Reported
 UTM Y-Coordinate: Not Reported
 Agency Provided Longitude: Not Reported
 Agency Provided Latitude: Not Reported

DATABASE	STATUS	DISTANCE	ELEVATION	MAP ID
Hist-Regional-LUST-CA	Listed	0.64 miles SW	786 ft (75 ft higher than site)	27
SITE NAME			MAPS	ID
INTERNATIONAL REAL ESTATE DEV			1.3	3202743
ADDRESS			CITY	ZIP
2537 SUMMIT DR			ESCONDIDO	92025

DETAILS

Reported Date: 1998
 List: San Diego County Environmental Health Services Database - LUST and SPILL Sites
 Agency: San Diego County Department of Health Services

DATABASE	STATUS	DISTANCE	ELEVATION	MAP ID
Hist-UST-CA	Listed	0.64 miles SW	786 ft (75 ft higher than site)	27
SITE NAME			MAPS	ID
INTERNATIONAL REAL ESTATE DEV			1 , 3	239305
ADDRESS			CITY	ZIP
2537 SUMMIT DR			ESCONDIDO	92025
DETAILS				
<p>Note: ID has been assigned by ERS Tank Details: http://geotracker.waterboards.ca.gov/ustpdfs/pdf/0002B4C6.pdf</p>				

DATABASE	STATUS	DISTANCE	ELEVATION	MAP ID
NPDES-SW-CA	Listed	0.65 miles NW	631 ft (80 ft lower than site)	28
SITE NAME			MAPS	ID
Rancho Vista Monte			1 , 3	217620
ADDRESS			CITY	ZIP
Old Battlefield Rd E Of Old Ranch Rd			Escondido	92027

DETAILS

Facility and Program Information
 Regulatory Measure ID: 217620
 Regulatory Measure Type: Construction
 Waste Discharge ID: 9 37C325573
 Regional Water Board number: 9
 Processed Date: 1/22/2004
 Termination Date: 3/19/2012
 Coverage Status: Terminated
 Facility/Site County: San Diego
 Facility Size: 52
 Facility Size Unit: Acres
 Facility Imperviousness: Not Reported
 Operator Name: NUWI Vista Monte Inc
 Operator Address: 1733 Ocean Ave Ste 350
 Operator City: Santa Monica
 Operator State: California
 Operator Zip: 90401
 Operator Type: Other
 Construction Start Date: 7/1/2011
 Project Completion Date: 3/1/2012
 Grade Completion Date: 8/15/2004
 Imperviousness After Construction: 19
 Imperviousness Before Construction: 1
 Total Area Disturbed: 4.73
 Percent of Total Area Disturbed: 9.1
 Primary SIC: Not Reported
 Secondary SIC: Not Reported

[More Details Link](#)

DATABASE	STATUS	DISTANCE	ELEVATION	MAP ID
AST-CA	Listed	0.65 miles E	736 ft (25 ft higher than site)	29
SITE NAME			MAPS	ID
RANCHO ORO VERDE			1 , 3	7436
ADDRESS			CITY	ZIP
2000 ORO VERDE RD			ESCONDIDO	92027

DETAILS

County: San Diego
 CUPA Office County: San Diego
 Owner Name: RANCHO ORO VERDE
 Total Gallons: 1375

DATABASE	STATUS	DISTANCE	ELEVATION	MAP ID
CRSP-CA	Listed	0.65 miles E	736 ft (25 ft higher than site)	29
SITE NAME			MAPS	ID
RANCHO ORO VERDE-AWM			1 , 3	60370
ADDRESS			CITY	ZIP
2000 ORO VERDE RD			ESCONDIDO	92027
DETAILS				
<p>Site ID: 60370 Site EI ID: 10369165 Agency Provided Latitude: 33.108284 Agency Provided Longitude: -117.027512</p> <p>Program Description: Chemical Storage Facilities</p> <p>Evaluation Date: 3/8/2016 Violations Found? (Y/N): No Evaluation General Type: Compliance Evaluation Inspection Evaluation Type: Routine done by local agency Evaluation Note(s): Inspector: Villalvazo Olivia Inspection ID:5299781 Evaluation Division: San Diego County Department of Env Health Evaluation Program: HMRRP Evaluation Source: CERS</p>				

DATABASE	STATUS	DISTANCE	ELEVATION	MAP ID
CUPA-CA	Active	0.65 miles E	736 ft (25 ft higher than site)	29
SITE NAME			MAPS	ID
RANCHO ORO VERDE-AWM			1 , 3	DEH2002-HUPFP-199459-SDG
ADDRESS			CITY	ZIP
2000 ORO VERDE RD			ESCONDIDO	92027

DETAILS

Active Facility Information
 Search URL: <https://publicservices.sdcounty.ca.gov/citizenaccess/>
 County: San Diego County
 Record ID: DEH2002-HUPFP-199459
 CERS ID: 10369165
 Facility ID Number: 37-000-199459
 EPA ID Number: Not Reported
 Permit Status: Permit Renewed
 Active Permit? (Y/N): Y
 Business Phone: 760-745-1524
 Business Fax: Not Reported
 Mailing Address: PO BOX 300668, ESCONDIDO, CA 92030
 Hazardous Materials On Site? (Y/N): Y
 Own or Operate Underground? (Y/N): N
 Own or Operate Aboveground? (Y/N): N
 Hazardous Waste Generator? (Y/N): N
 Recycle? (Y/N): N
 Onsite Haz Waste Treatment? (Y/N): N
 RCRA Large Quantity Generator? (Y/N): N
 HHW Collection? (Y/N): N
 Date Last Updated: 2017-03-30T10:13:08.000
 Agency Provided Latitude: 33.1086934801384
 Agency Provided Longitude: -117.027758251231

Inactive Facility Information
 : Not Reported

[More Details Link](#)

DATABASE	STATUS	DISTANCE	ELEVATION	MAP ID
FRS-US	Listed	0.65 miles E	736 ft (25 ft higher than site)	29
SITE NAME			MAPS	ID
RANCHO ORO VERDE-AWM			1 3	110055818414
ADDRESS			CITY	ZIP
2000 ORO VERDE RD			ESCONDIDO	92027

DETAILS

FRS Facility Detail Report URL: http://ofmpub.epa.gov/enviro/fii_query_detail_disp_program_facility?p_registry_id=110055818414
 Create Date: 15-SEP-2013 13:05:26
 Update Date: 14-OCT-2015 12:43:20
 Program System: CA-CERS, CA-ENVIROVIEW
 Interest Type(s): STATE MASTER

DATABASE	STATUS	DISTANCE	ELEVATION	MAP ID
Hist-CA	No Longer Listed	0.65 miles E	736 ft (25 ft higher than site)	29
SITE NAME			MAPS	ID
Wohlford Residential Pad			1 , 3	351469
ADDRESS			CITY	ZIP
2000 Oro Verde Rd			Escondido	92027

DETAILS

Original Database: NPDES-SW-CA
 Last Agency Status: Listed
 Archive Date: 06/01/16
 No Longer Listed-Registered Meas ID: 351469
 Registered Meas Type: Construction
 WDID: 9 37C353228
 Received Date: 8/29/2008
 Processed Date: 8/29/2008
 Termination Date: 7/20/2010
 Status Code Name: Terminated
 Status Date: 7/20/2010
 REGION: 9
 County Code: 37
 Place Size: 51
 Place Size Unit: Acres
 Facility County: San Diego
 Facility Contact Name: Burnet Wohlford
 Facility Contact Title: Not Reported
 Facility Contact Phone: 760-753-5252
 Facility Contact Phone Extension: Not Reported
 Facility Contact Email Address: Not Reported
 Operator Name: Wohlford Land Co LLC
 Operator Address: PO Box 5005 #17
 Operator City: Rancho Santa Fe
 Operator State: California
 Operator Zip: 92067
 Operator Contact Name: Burnet Wohlford

[More Details Link](#)

DATABASE	STATUS	DISTANCE	ELEVATION	MAP ID
Hist-CA	No Longer Listed	0.65 miles E	736 ft (25 ft higher than site)	29
SITE NAME			MAPS	ID
RANCHO ORO VERDE-AWM			1 , 3	DEH2002-HUPFP-199459
ADDRESS			CITY	ZIP
2000 ORO VERDE RD			ESCONDIDO	920274810

DETAILS

Original Database: CUPA-CA
 Last Agency Status: Issued
 Archive Date: 03/10/17
 No Longer Listed-URL: Not Reported
 Search URL: <https://publicservices.sdcounty.ca.gov/citizenaccess/>
 Search URL Instructions: Go to URL, Click on DEH tab, Search by Record ID Number.
 Record ID: DEH2002-HUPFP-199459
 CERS ID: 10369165
 EPA ID: Not Reported
 Parcel Number: 241-150-05-00
 Date: 5/4/2002
 Status: Issued
 Record Type: Unified Program Facility Permit
 Business Type: Agriculture Site Inspect By Dept AWM
 Address2: Not Reported
 Community: Not Reported
 Watershed Basin No: Not Reported
 ThomasBros Map Page Grid: Not Reported
 SIC Code: 0
 Census Tract: 207.06
 Action: Not Reported
 UTM X-Coordinate: Not Reported
 UTM Y-Coordinate: Not Reported
 Agency Provided Longitude: Not Reported
 Agency Provided Latitude: Not Reported

DATABASE	STATUS	DISTANCE	ELEVATION	MAP ID
Hist-Regional-LUST-CA	Listed	0.65 miles E	736 ft (25 ft higher than site)	29
SITE NAME			MAPS	ID
RANCHO ORO VERDE			<u>1, 3</u>	3497557
ADDRESS			CITY	ZIP
2000 ORO VERDE RD			ESCONDIDO	920274810
DETAILS				
<p>Reported Date: 1998 List: San Diego County Environmental Health Services Database - LUST and SPILL Sites Agency: San Diego County Department of Health Services</p>				

DATABASE	STATUS	DISTANCE	ELEVATION	MAP ID
CUPA-CA	Inactive	0.68 miles NE	853 ft (142 ft higher than site)	30
SITE NAME			MAPS	ID
RANCHO ORO VERDE			<u>1, 3</u>	DEH2002-HUPFP-199472-SDG
ADDRESS			CITY	ZIP
2400 ORO VERDE RD			ESCONDIDO	92027
DETAILS				
<p>Active Facility Information : Not Reported Inactive Facility Information County: San Diego County Record ID: DEH2002-HUPFP-199472 Record Status: Completed Agency Provided Latitude: Not Reported Agency Provided Longitude: Not Reported</p> <p>Hazardous Waste and Materials Information : Not Reported Inspection and Violation Information : Not Reported</p>				

DATABASE	STATUS	DISTANCE	ELEVATION	MAP ID
Hist-CA	No Longer Listed	0.68 miles NE	853 ft (142 ft higher than site)	30
SITE NAME			MAPS	ID
RANCHO ORO VERDE			1.3	DEH2002-HUPFP-199472
ADDRESS			CITY	ZIP
2400 ORO VERDE RD			ESCONDIDO	92027

DETAILS

Original Database: CUPA-CA
 Last Agency Status: Completed
 Archive Date: 03/10/17
 No Longer Listed-URL: Not Reported
 Search URL: <https://publicservices.sdcounty.ca.gov/citizenaccess/>
 Search URL Instructions: Go to URL, Click on DEH tab, Search by Record ID Number.
 Record ID: DEH2002-HUPFP-199472
 CERS ID: Not Reported
 EPA ID: Not Reported
 Parcel Number: Not Reported
 Date: 5/4/2002
 Status: Completed
 Record Type: Unified Program Facility Permit
 Business Type: Not Reported
 Address2: Not Reported
 Community: Not Reported
 Watershed Basin No: Not Reported
 ThomasBros Map Page Grid: Not Reported
 SIC Code: Not Reported
 Census Tract: Not Reported
 Action: Not Reported
 UTM X-Coordinate: Not Reported
 UTM Y-Coordinate: Not Reported
 Agency Provided Longitude: Not Reported
 Agency Provided Latitude: Not Reported

DATABASE	STATUS	DISTANCE	ELEVATION	MAP ID
CUPA-CA	Inactive	0.69 miles SE	533 ft (178 ft lower than site)	31
SITE NAME			MAPS	ID
INLAND VALLEY ENTERPRISES			1 , 3	DEH2002-HUPFP-132946-SDG
ADDRESS			CITY	ZIP
14080 SAN PASQUAL VALLEY R			ESCONDIDO	92027
DETAILS				
<p>Active Facility Information : Not Reported</p> <p>Inactive Facility Information County: San Diego County Record ID: DEH2002-HUPFP-132946 Record Status: Completed Agency Provided Latitude: Not Reported Agency Provided Longitude: Not Reported</p> <p>Hazardous Waste and Materials Information : Not Reported</p> <p>Inspection and Violation Information : Not Reported</p>				

DATABASE	STATUS	DISTANCE	ELEVATION	MAP ID
CUPA-CA	Inactive	0.69 miles SE	533 ft (178 ft lower than site)	31
SITE NAME			MAPS	ID
GRANITE CONSTRUCTION			1 , 3	DEH2002-HUPFP-123332-SDG
ADDRESS			CITY	ZIP
14080 SAN PASQUAL VALLEY R			ESCONDIDO	92027

DETAILS

Active Facility Information
 : Not Reported
 Inactive Facility Information
 County: San Diego County
 Record ID: DEH2002-HUPFP-123332
 Record Status: Completed
 Agency Provided Latitude: Not Reported
 Agency Provided Longitude: Not Reported

Hazardous Waste and Materials Information
 : Not Reported
 Inspection and Violation Information
 : Not Reported

DATABASE	STATUS	DISTANCE	ELEVATION	MAP ID
CUPA-CA	Inactive	0.69 miles SE	533 ft (178 ft lower than site)	31
SITE NAME			MAPS	ID
AMERICAN COLDPLANING IN			1 , 3	DEH2002-HUPFP-132933-SDG
ADDRESS			CITY	ZIP
14080 SAN PASQUAL VALLEY R			ESCONDIDO	92027

DETAILS

Active Facility Information
 : Not Reported
 Inactive Facility Information
 County: San Diego County
 Record ID: DEH2002-HUPFP-132933
 Record Status: Completed
 Agency Provided Latitude: Not Reported
 Agency Provided Longitude: Not Reported

Hazardous Waste and Materials Information
 : Not Reported
 Inspection and Violation Information
 : Not Reported

DATABASE	STATUS	DISTANCE	ELEVATION	MAP ID
Hist-CA	No Longer Listed	0.69 miles SE	533 ft (178 ft lower than site)	31
SITE NAME			MAPS	ID
INLAND VALLEY ENTERPRISES			1 , 3	DEH2002-HUPFP-132946
ADDRESS			CITY	ZIP
14080 SAN PASQUAL VALLEY R			ESCONDIDO	92027

DETAILS

Original Database: CUPA-CA
 Last Agency Status: Completed
 Archive Date: 03/10/17
 No Longer Listed-URL: Not Reported
 Search URL: <https://publicservices.sdcounty.ca.gov/citizenaccess/>
 Search URL Instructions: Go to URL, Click on DEH tab, Search by Record ID Number.
 Record ID: DEH2002-HUPFP-132946
 CERS ID: Not Reported
 EPA ID: Not Reported
 Parcel Number: Not Reported
 Date: 5/4/2002
 Status: Completed
 Record Type: Unified Program Facility Permit
 Business Type: Not Reported
 Address2: Not Reported
 Community: Not Reported
 Watershed Basin No: Not Reported
 ThomasBros Map Page Grid: Not Reported
 SIC Code: Not Reported
 Census Tract: Not Reported
 Action: Not Reported
 UTM X-Coordinate: Not Reported
 UTM Y-Coordinate: Not Reported
 Agency Provided Longitude: Not Reported
 Agency Provided Latitude: Not Reported

DATABASE	STATUS	DISTANCE	ELEVATION	MAP ID
Hist-CA	No Longer Listed	0.69 miles SE	533 ft (178 ft lower than site)	31
SITE NAME			MAPS	ID
AMERICAN COLDPLANING IN			1 , 3	DEH2002-HUPFP-132933
ADDRESS			CITY	ZIP
14080 SAN PASQUAL VALLEY R			ESCONDIDO	92027

DETAILS

Original Database: CUPA-CA
 Last Agency Status: Completed
 Archive Date: 03/10/17
 No Longer Listed-URL: Not Reported
 Search URL: <https://publicservices.sdcountry.ca.gov/citizenaccess/>
 Search URL Instructions: Go to URL, Click on DEH tab, Search by Record ID Number.
 Record ID: DEH2002-HUPFP-132933
 CERS ID: Not Reported
 EPA ID: Not Reported
 Parcel Number: Not Reported
 Date: 5/4/2002
 Status: Completed
 Record Type: Unified Program Facility Permit
 Business Type: Not Reported
 Address2: Not Reported
 Community: Not Reported
 Watershed Basin No: Not Reported
 ThomasBros Map Page Grid: Not Reported
 SIC Code: Not Reported
 Census Tract: Not Reported
 Action: Not Reported
 UTM X-Coordinate: Not Reported
 UTM Y-Coordinate: Not Reported
 Agency Provided Longitude: Not Reported
 Agency Provided Latitude: Not Reported

DATABASE	STATUS	DISTANCE	ELEVATION	MAP ID
Hist-Regional-LUST-CA	Listed	0.69 miles SE	533 ft (178 ft lower than site)	31
SITE NAME			MAPS	ID
AMERICAN COLDPLANING IN			<u>1.3</u>	4042515
ADDRESS			CITY	ZIP
14080 SAN PASQUAL VALLEY R			ESCONDIDO	92027
DETAILS				
Reported Date: 1998 List: San Diego County Environmental Health Services Database - LUST and SPILL Sites Agency: San Diego County Department of Health Services				

DATABASE	STATUS	DISTANCE	ELEVATION	MAP ID
Hist-Regional-LUST-CA	Listed	0.69 miles SE	533 ft (178 ft lower than site)	31
SITE NAME			MAPS	ID
INLAND VALLEY ENTERPRISES			<u>1.3</u>	4042516
ADDRESS			CITY	ZIP
14080 SAN PASQUAL VALLEY R			ESCONDIDO	92027
DETAILS				
Reported Date: 1998 List: San Diego County Environmental Health Services Database - LUST and SPILL Sites Agency: San Diego County Department of Health Services				

DATABASE	STATUS	DISTANCE	ELEVATION	MAP ID
Hist-Regional-LUST-CA	Listed	0.69 miles SE	533 ft (178 ft lower than site)	31
SITE NAME			MAPS	ID
PRO-TEK TRANSPORT			<u>1.3</u>	4042517
ADDRESS			CITY	ZIP
14080 SAN PASQUAL VALLEY R			ESCONDIDO	920279609

DETAILS

Reported Date: 1998
 List: San Diego County Environmental Health Services Database - LUST and SPILL Sites
 Agency: San Diego County Department of Health Services

DATABASE	STATUS	DISTANCE	ELEVATION	MAP ID
HWIS-CA	Listed	0.7 miles SE	530 ft (181 ft lower than site)	32
SITE NAME			MAPS	ID
GRANITE CONSTRUCTION COMPANY			<u>1.3</u>	CAL000208272
ADDRESS			CITY	ZIP
14080 B SAN PASQUAL VALLEY RD			ESCONDIDO	920270000

DETAILS

EPA ID: CAL000208272
 Facility County: 37
 Mailing Street: 14080 B SAN PASQUAL VALLEY RD
 Mailing City: ESCONDIDO
 Mailing State: CA
 Mailing Zip: 920270000
 Contact Name: GRANITE CONSTRUCTION CO
 Contact Phone: 7607352880

Year: 2002
 TONS: 0.22935
 TSD EPA ID: CAT080033681
 Category Code: 223
 Category Description: Unspecified oil-containing waste
 Method Description: DISPOSAL, LAND FILL

Year: 2002
 TONS: 0.22935
 TSD EPA ID: CAT080033681
 Category Code: 223
 Category Description: Unspecified oil-containing waste
 Method Description: LANDFILL

Year: 2002
 TONS: 0.4
 TSD EPA ID: CAT080033681
 Category Code: 352

[More Details Link](#)

DATABASE	STATUS	DISTANCE	ELEVATION	MAP ID
HWIS-CA	Listed	0.71 miles SW	686 ft (25 ft lower than site)	33
SITE NAME			MAPS	ID
RICHARD ZUELSDORF			1 , 3	CAC002694437
ADDRESS			CITY	ZIP
1005 LOUISE LN			ESCONDIDO	92025
DETAILS				
<p>EPA ID: CAC002694437 Facility County: 37 Mailing Street: 1005 LOUISE LN Mailing City: ESCONDIDO Mailing State: CA Mailing Zip: 92025 Contact Name: RICHARD ZUELSDORF Contact Phone: 7604802272</p> <p>Year: 2012 TONS: 3.6 TSD EPA ID: CAD009007626 Category Code: 151 Category Description: Asbestos containing waste Method Description: LANDFILL OR SURFACE IMPOUNDMENT THAT WILL BE CLOSED AS LANDFILL(TO INCLUDE ON-SITE TREATMENT AND/OR STABILIZATION)</p>				

DATABASE	STATUS	DISTANCE	ELEVATION	MAP ID
Wells-CA	Listed	0.71 miles S	674 ft (37 ft lower than site)	34
SITE NAME			MAPS	ID
XXXXX			1 , 3	WCR2016-005817
ADDRESS			CITY	ZIP
2912 Summitt DR			Escondido	

DETAILS

WCR Number: WCR2016-005817
 Legacy Log Number: e0312180
 Permit Number: DEH-001246
 APN: 237-090-60-00
 Region Office: DWR Southern Region Office
 County Name: San Diego
 Local Permit Agency: County of San Diego DEH/LWQD Land Water and Quality Division, Land Use Program
 Owner Assigned Well Number: 001296
 Well Location: 2912 Summitt DR
 Planned Use/Former Use: Water Supply Domestic
 Record Type: WellCompletion/New/Production or Monitoring/NA
 Agency Provided Latitude: 33.095087
 Agency Provided Longitude: -117.036435
 Horizontal Datum: WGS84
 Township: 12S
 Range: 02W
 Section: 25
 Baseline Meridian: San Bernardino
 Permit Date: 02/18/2016
 Date Work Ended: 02/26/2016
 Received Date: 05/31/2016
 Total Drill Depth: 156
 Total Completed Depth: 156
 Casing Diameter: 8.5
 Test Type: Air Lift
 Pump Test Length: 1
 Well Yield: 38

[More Details Link](#)

DATABASE	STATUS	DISTANCE	ELEVATION	MAP ID
NPDES-SW-CA	Listed	0.72 miles W	601, ft (110 ft lower than site)	35
SITE NAME			MAPS	ID
washington hills tract 850			1.3	218129
ADDRESS			CITY	ZIP
El Norte Parkway Between N Citrus and E Washington			Escondido	92131

DETAILS

Facility and Program Information
 Regulatory Measure ID: 218129
 Regulatory Measure Type: Construction
 Waste Discharge ID: 9 37C331118
 Regional Water Board number: 9
 Processed Date: 11/19/2004
 Termination Date: 3/14/2012
 Coverage Status: Terminated
 Facility/Site County: San Diego
 Facility Size: 56
 Facility Size Unit: Acres
 Facility Imperviousness: 35
 Operator Name: Shea Homes Limited Partnership
 Operator Address: 9990 Mesa Rim Road
 Operator City: San Diego
 Operator State: California
 Operator Zip: 92121
 Operator Type: Private Business
 Construction Start Date: 7/1/2010
 Project Completion Date: 3/31/2012
 Grade Completion Date: 3/1/2005
 Imperviousness After Construction: 51
 Imperviousness Before Construction: 5
 Total Area Disturbed: 14.09
 Percent of Total Area Disturbed: 25.16
 Primary SIC: Not Reported
 Secondary SIC: Not Reported

[More Details Link](#)

DATABASE	STATUS	DISTANCE	ELEVATION	MAP ID
AST-CA	Listed	0.74 miles NE	831 ft (120 ft higher than site)	36
SITE NAME			MAPS	ID
HILLEBRECHT CO			1 , 3	7446
ADDRESS			CITY	ZIP
2170 SKYLINE DR			ESCONDIDO	92027

DETAILS

County: San Diego
 CUPA Office County: San Diego
 Owner Name: HILLEBRECHT CO
 Total Gallons: 1560

DATABASE	STATUS	DISTANCE	ELEVATION	MAP ID
CRSP-CA	Listed	0.74 miles NE	831 ft (120 ft higher than site)	36
SITE NAME			MAPS	ID
HILLEBRECHT CO-AWM			1, 3	394744
ADDRESS			CITY	ZIP
2170 SKYLINE DR			ESCONDIDO	92027

DETAILS

Site ID: 394744
 Site EI ID: 10369192
 Agency Provided Latitude: 33.114677
 Agency Provided Longitude: -117.032486

Program Description: Chemical Storage Facilities

Evaluation Date: 7/20/2016
 Violations Found? (Y/N): No
 Evaluation General Type: Compliance Evaluation Inspection
 Evaluation Type: Routine done by local agency
 Evaluation Note(s): Inspector: Villalvazo Olivia Inspection ID:5301296
 Evaluation Division: San Diego County Department of Env Health
 Evaluation Program: HMRRP
 Evaluation Source: CERS

Evaluation Date: 8/4/2014
 Violations Found? (Y/N): No
 Evaluation General Type: Compliance Evaluation Inspection
 Evaluation Type: Routine done by local agency
 Evaluation Note(s): Inspector: Pence Sande Inspection ID:4094090
 Evaluation Division: San Diego County Department of Env Health
 Evaluation Program: HMRRP
 Evaluation Source: CERS

DATABASE	STATUS	DISTANCE	ELEVATION	MAP ID
CUPA-CA	Inactive	0.74 miles NE	831 ft (120 ft higher than site)	36
SITE NAME			MAPS	ID
HILLEBRECHT CO			1, 3	DEH2002-HUPFP-120358-SDG
ADDRESS			CITY	ZIP
2170 SKYLINE DR			ESCONDIDO	92027

DETAILS

Active Facility Information
 : Not Reported
 Inactive Facility Information
 County: San Diego County
 Record ID: DEH2002-HUPFP-120358
 Record Status: Completed
 Agency Provided Latitude: Not Reported
 Agency Provided Longitude: Not Reported

Hazardous Waste and Materials Information
 : Not Reported
 Inspection and Violation Information
 : Not Reported

DATABASE	STATUS	DISTANCE	ELEVATION	MAP ID
CUPA-CA	Active	0.74 miles NE	831 ft (120 ft higher than site)	36
SITE NAME			MAPS	ID
HILLEGRECHT CO-AWM			1 , 3	DEH2002-HUPFP-199013-SDG
ADDRESS			CITY	ZIP
2170 SKYLINE DR			ESCONDIDO	92027

DETAILS

Active Facility Information
 Search URL: <https://publicservices.sdcounty.ca.gov/citizenaccess/>
 County: San Diego County
 Record ID: DEH2002-HUPFP-199013
 CERS ID: 10369192
 Facility ID Number: 37-000-199013
 EPA ID Number: Not Reported
 Permit Status: Permit Renewed
 Active Permit? (Y/N): Y
 Business Phone: 760-745-4948
 Business Fax: Not Reported
 Mailing Address: 2170 SKYLINE DR, ESCONDIDO, CA 92027-4814
 Hazardous Materials On Site? (Y/N): Y
 Own or Operate Underground? (Y/N): N
 Own or Operate Aboveground? (Y/N): N
 Hazardous Waste Generator? (Y/N): N
 Recycle? (Y/N): N
 Onsite Haz Waste Treatment? (Y/N): N
 RCRA Large Quantity Generator? (Y/N): N
 HHW Collection? (Y/N): N
 Date Last Updated: 2017-10-31T05:45:38.000
 Agency Provided Latitude: 33.1148613118957
 Agency Provided Longitude: -117.034312007612

Inactive Facility Information
 : Not Reported

[More Details Link](#)

DATABASE	STATUS	DISTANCE	ELEVATION	MAP ID
FRS-US	Listed	0.74 miles NE	831 ft (120 ft higher than site)	36
SITE NAME			MAPS	ID
HILLEBRECHT CO-AWM			1 , 3	110066009508
ADDRESS			CITY	ZIP
2170 SKYLINE DR			ESCONDIDO	92027

DETAILS

FRS Facility Detail Report URL: http://ofmpub.epa.gov/enviro/fii_query_detail_disp_program_facility?p_registry_id=110066009508
 Create Date: 14-OCT-2015 09:27:46
 Program System: CA-ENVIROVIEW
 Interest Type(s): STATE MASTER

DATABASE	STATUS	DISTANCE	ELEVATION	MAP ID
Hist-CA	No Longer Listed	0.74 miles NE	831 ft (120 ft higher than site)	36
SITE NAME			MAPS	ID
HILLEBRECHT CO			1.3	DEH2002-HUPFP-120358
ADDRESS			CITY	ZIP
2170 SKYLINE DR			ESCONDIDO	920274814

DETAILS

Original Database: CUPA-CA
 Last Agency Status: Completed
 Archive Date: 03/10/17
 No Longer Listed-URL: Not Reported
 Search URL: <https://publicservices.sdcounty.ca.gov/citizenaccess/>
 Search URL Instructions: Go to URL, Click on DEH tab, Search by Record ID Number.
 Record ID: DEH2002-HUPFP-120358
 CERS ID: Not Reported
 EPA ID: Not Reported
 Parcel Number: Not Reported
 Date: 5/4/2002
 Status: Completed
 Record Type: Unified Program Facility Permit
 Business Type: Not Reported
 Address2: Not Reported
 Community: Not Reported
 Watershed Basin No: Not Reported
 ThomasBros Map Page Grid: Not Reported
 SIC Code: Not Reported
 Census Tract: Not Reported
 Action: Not Reported
 UTM X-Coordinate: Not Reported
 UTM Y-Coordinate: Not Reported
 Agency Provided Longitude: Not Reported
 Agency Provided Latitude: Not Reported

DATABASE	STATUS	DISTANCE	ELEVATION	MAP ID
Hist-CA	No Longer Listed	0.74 miles NE	831 ft (120 ft higher than site)	36
SITE NAME			MAPS	ID
HILLEBRECHT CO-AWM			1 , 3	DEH2002-HUPFP-199013
ADDRESS			CITY	ZIP
2170 SKYLINE DR			ESCONDIDO	920274814

DETAILS

Original Database: CUPA-CA
 Last Agency Status: Issued
 Archive Date: 03/10/17
 No Longer Listed-URL: Not Reported
 Search URL: <https://publicservices.sdcounty.ca.gov/citizenaccess/>
 Search URL Instructions: Go to URL, Click on DEH tab, Search by Record ID Number.
 Record ID: DEH2002-HUPFP-199013
 CERS ID: 10369192
 EPA ID: Not Reported
 Parcel Number: 241-041-11-00
 Date: 5/4/2002
 Status: Issued
 Record Type: Unified Program Facility Permit
 Business Type: Agriculture Site Inspect By Dept AWM
 Address2: Not Reported
 Community: Not Reported
 Watershed Basin No: Not Reported
 ThomasBros Map Page Grid: Not Reported
 SIC Code: 5431
 Census Tract: 207.06
 Action: Not Reported
 UTM X-Coordinate: Not Reported
 UTM Y-Coordinate: Not Reported
 Agency Provided Longitude: Not Reported
 Agency Provided Latitude: Not Reported

DATABASE	STATUS	DISTANCE	ELEVATION	MAP ID
Hist-CalFID-CA	Listed	0.74 miles NE	831 ft (120 ft higher than site)	36
SITE NAME			MAPS	ID
1X HILLEBRECHT COMPANY			1 , 3	1588079
ADDRESS			CITY	ZIP
2170 SKYLINE DR			ESCONDIDO	
DETAILS				
Reported Date: 1998				

DATABASE	STATUS	DISTANCE	ELEVATION	MAP ID
Mines-CDMG-CA	Listed	0.77 miles SE	603 ft (108 ft lower than site)	37
SITE NAME			MAPS	ID
San Pasqual Pit			1 , 3	2420
ADDRESS			CITY	ZIP
Not Reported by Agency				
DETAILS				
PAMP Key Number: 2420 PAMP Number: 9021 County: San Diego Commodity Mined: sand & gravel History: active 1972 Type of Mine: open pit Point of Delivery: Lake Hodges Potential Contaminates: potential siltation & turbidity References: CDMG San Diego Co Rept (1963) Agency Provided Longitude: -117.03035232 Agency Provided Latitude: 33.096536235				

DATABASE	STATUS	DISTANCE	ELEVATION	MAP ID
Wells-CA	Listed	0.77 miles N	693 ft (18 ft lower than site)	38
SITE NAME			MAPS	ID
XXXXX			<u>1</u> , <u>3</u>	WCR1978-007585
ADDRESS			CITY	ZIP
1606 Idaho Street			Escondido	
DETAILS				
<p> WCR Number: WCR1978-007585 Legacy Log Number: 06295 Region Office: DWR Southern Region Office County Name: San Diego Well Location: 1606 Idaho Street Planned Use/Former Use: Water Supply Irrigation Agricultural Record Type: WellCompletion/New/Production or Monitoring/NA Agency Provided Latitude: 33.1163 Agency Provided Longitude: -117.04098 Township: 12S Range: 02W Section: 24 Baseline Meridian: San Bernardino Date Work Ended: 07/07/1978 Total Completed Depth: 67 Top Of Perforated Interval: 20 Bottom of Perforated Interval: 40 Casing Diameter: 6 Drilling Method: Not Available at Conversion Fluid: Air Static Water Level: 4 Well Yield: 15 Well Yield Unit of Measure: GPM Attachment Info: 00357883.tif Driller License Number: 328287 Driller Name: Fain Drilling & Pump Comp Fain Drilling & Pump Company </p> <p>More Details Link</p>				

DATABASE	STATUS	DISTANCE	ELEVATION	MAP ID
Wells-CA	Listed	0.77 miles N	693 ft (18 ft lower than site)	38
SITE NAME			MAPS	ID
XXXXX			<u>1, 3</u>	WCR1992-016726
ADDRESS			CITY	ZIP
BIRCH AVE			Escondido	
DETAILS				
<p>WCR Number: WCR1992-016726 Legacy Log Number: 487647 Region Office: DWR Southern Region Office County Name: San Diego Well Location: BIRCH AVE Planned Use/Former Use: Water Supply Irrigation Agricultural Record Type: WellCompletion/New/Production or Monitoring/NA Agency Provided Latitude: 33.1163 Agency Provided Longitude: -117.04098 Township: 12S Range: 02W Section: 24 Baseline Meridian: San Bernardino Date Work Ended: 05/09/1992 Total Completed Depth: 1035 Casing Diameter: 18 Drilling Method: Direct Rotary Fluid: Not Available at Conversion Attachment Info: 00382323.tif Driller License Number: 487325 Driller Name: Hidden Valley Pump System Hidden Valley Pump Systems</p>				

DATABASE	STATUS	DISTANCE	ELEVATION	MAP ID
Wells-CA	Listed	0.77 miles N	693 ft (18 ft lower than site)	38
SITE NAME			MAPS	ID
XXXXX			<u>1, 3</u>	WCR2007-009902
ADDRESS			CITY	ZIP
1455 Citrus Park Lane			Escondido	

DETAILS

WCR Number: WCR2007-009902
 Legacy Log Number: 0943337
 APN: 234-120-44
 Region Office: DWR Southern Region Office
 County Name: San Diego
 Well Location: 1455 Citrus Park Lane
 Planned Use/Former Use: Water Supply Irrigation Agricultural
 Record Type: WellCompletion/New/Production or Monitoring/NA
 Agency Provided Latitude: 33.1163
 Agency Provided Longitude: -117.04098
 Township: 12S
 Range: 02W
 Section: 24
 Baseline Meridian: San Bernardino
 Date Work Ended: 07/18/2007
 Total Completed Depth: 714
 Casing Diameter: 8
 Drilling Method: Not Available at Conversion
 Fluid: Air
 Well Yield: 25
 Well Yield Unit of Measure: GPM
 Attachment Info: 001C7F17.TIF
 Driller License Number: 709686
 Driller Name: Stehly Brothers Drilling Stehly Brothers Drilling

DATABASE	STATUS	DISTANCE	ELEVATION	MAP ID
Wells-CA	Listed	0.77 miles N	693 ft (18 ft lower than site)	38
SITE NAME			MAPS	ID
XXXXX			1 , 3	WCR2015-002118
ADDRESS			CITY	ZIP
Idaho Avenue & Skyline Drive			Escondido	

DETAILS

WCR Number: WCR2015-002118
 Legacy Log Number: e0263678
 APN: 234-420-07
 Region Office: DWR Southern Region Office
 County Name: San Diego
 Owner Assigned Well Number: 1
 Well Location: Idaho Avenue & Skyline Drive
 Planned Use/Former Use: Water Supply Domestic
 Record Type: WellCompletion/New/Production or Monitoring/NA
 Agency Provided Latitude: 33.1163
 Agency Provided Longitude: -117.04098
 Township: 12S
 Range: 02W
 Section: 24
 Baseline Meridian: San Bernardino
 Date Work Ended: 03/31/2015
 Total Completed Depth: 1150
 Top Of Perforated Interval: 400
 Bottom of Perforated Interval: 420
 Casing Diameter: 4
 Drilling Method: Not Available at Conversion
 Fluid: Air
 Static Water Level: 20
 Well Yield: 8
 Well Yield Unit of Measure: GPM
 Driller License Number: 328287
 Driller Name: Fain Drilling & Pump Comp Fain Drilling & Pump Company

[More Details Link](#)

DATABASE	STATUS	DISTANCE	ELEVATION	MAP ID
Wells-CA	Listed	0.77 miles N	693 ft (18 ft lower than site)	38
SITE NAME			MAPS	ID
XXXXX			1 , 3	WCR2015-002117
ADDRESS			CITY	ZIP
Idaho Avenue & Skyline Drive			Escondido	

DETAILS

WCR Number: WCR2015-002117
 Legacy Log Number: e0263680
 APN: 234-420-07
 Region Office: DWR Southern Region Office
 County Name: San Diego
 Owner Assigned Well Number: 2
 Well Location: Idaho Avenue & Skyline Drive
 Planned Use/Former Use: Water Supply Irrigation Agricultural
 Record Type: WellCompletion/New/Production or Monitoring/NA
 Agency Provided Latitude: 33.1163
 Agency Provided Longitude: -117.04098
 Township: 12S
 Range: 02W
 Section: 24
 Baseline Meridian: San Bernardino
 Date Work Ended: 04/17/2015
 Total Completed Depth: 1000
 Top Of Perforated Interval: 74
 Bottom of Perforated Interval: 1000
 Casing Diameter: 9
 Drilling Method: Not Available at Conversion
 Fluid: Air
 Static Water Level: 20
 Well Yield: 9
 Well Yield Unit of Measure: GPM
 Driller License Number: 328287
 Driller Name: Fain Drilling & Pump Comp Fain Drilling & Pump Company

[More Details Link](#)

DATABASE	STATUS	DISTANCE	ELEVATION	MAP ID
Wells-CA	Listed	0.77 miles N	693 ft (18 ft lower than site)	38
SITE NAME			MAPS	ID
XXXXX			1 , 3	WCR2015-001554
ADDRESS			CITY	ZIP
1237 Bear Valley Parkway			Escondido	

DETAILS

WCR Number: WCR2015-001554
 Legacy Log Number: e0267938
 APN: 234-240-49
 Region Office: DWR Southern Region Office
 County Name: San Diego
 Owner Assigned Well Number: 1
 Well Location: 1237 Bear Valley Parkway
 Planned Use/Former Use: Water Supply Irrigation Agricultural
 Record Type: WellCompletion/New/Production or Monitoring/NA
 Agency Provided Latitude: 33.1163
 Agency Provided Longitude: -117.04098
 Township: 12S
 Range: 02W
 Section: 24
 Baseline Meridian: San Bernardino
 Date Work Ended: 01/09/2015
 Total Completed Depth: 185
 Top Of Perforated Interval: 42
 Bottom of Perforated Interval: 182
 Casing Diameter: 4
 Drilling Method: Not Available at Conversion
 Fluid: Air
 Static Water Level: 28
 Well Yield: 100
 Well Yield Unit of Measure: GPM
 Driller License Number: 709686
 Driller Name: Stehly Brothers Drilling Stehly Brothers Drilling

[More Details Link](#)

DATABASE	STATUS	DISTANCE	ELEVATION	MAP ID
Wells-CA	Listed	0.77 miles N	693 ft (18 ft lower than site)	38
SITE NAME			MAPS	ID
XXXXX			1 , 3	WCR2015-001275
ADDRESS			CITY	ZIP
1748 Idaho Terrace			Escondido	

DETAILS

WCR Number: WCR2015-001275
 Legacy Log Number: e0273434
 APN: 234-240-42
 Region Office: DWR Southern Region Office
 County Name: San Diego
 Owner Assigned Well Number: 1
 Well Location: 1748 Idaho Terrace
 Planned Use/Former Use: Water Supply Irrigation Agricultural
 Record Type: WellCompletion/New/Production or Monitoring/NA
 Agency Provided Latitude: 33.1163
 Agency Provided Longitude: -117.04098
 Township: 12S
 Range: 02W
 Section: 24
 Baseline Meridian: San Bernardino
 Date Work Ended: 06/05/2015
 Total Completed Depth: 210
 Top Of Perforated Interval: 50
 Bottom of Perforated Interval: 210
 Casing Diameter: 6
 Drilling Method: Not Available at Conversion
 Fluid: Air
 Static Water Level: 34
 Well Yield: 50
 Well Yield Unit of Measure: GPM
 Driller License Number: 709686
 Driller Name: Stehly Brothers Drilling Stehly Brothers Drilling

[More Details Link](#)

DATABASE	STATUS	DISTANCE	ELEVATION	MAP ID
Wells-CA	Listed	0.77 miles N	693 ft (18 ft lower than site)	38
SITE NAME			MAPS	ID
XXXXX			1 3	WCR1992-016735
ADDRESS			CITY	ZIP
RINCON AVE			Escondido	

DETAILS

WCR Number: WCR1992-016735
 Legacy Log Number: 487226
 Region Office: DWR Southern Region Office
 County Name: San Diego
 Well Location: RINCON AVE
 Planned Use/Former Use: Water Supply Irrigation Agricultural
 Record Type: WellCompletion/New/Production or Monitoring/NA
 Agency Provided Latitude: 33.1163
 Agency Provided Longitude: -117.04098
 Township: 12S
 Range: 02W
 Section: 24
 Baseline Meridian: San Bernardino
 Date Work Ended: 05/29/1992
 Total Completed Depth: 800
 Casing Diameter: 12
 Drilling Method: Direct Rotary
 Fluid: Not Available at Conversion
 Well Yield: 300
 Well Yield Unit of Measure: GPM
 Attachment Info: 00382378.tif
 Driller License Number: 328287
 Driller Name: Fain Drilling & Pump Comp Fain Drilling & Pump Company

DATABASE	STATUS	DISTANCE	ELEVATION	MAP ID
AIR-DIST-CA	Active	0.77 miles E	639 ft (72 ft lower than site)	39
SITE NAME			MAPS	ID
Escondido Sand & Gravel			1 , 3	APCD2016-PTO-002742
ADDRESS			CITY	ZIP
14080 San Pasqual Valley Rd			San Diego	

DETAILS

District: San Diego County APCD
 PTO Record ID: APCD2016-PTO-002742
 Permit Description 1: Aggregate handling system, 400 tons/hour, consisting of:
 . Five (5) aggregate bins
 . Six (6) belt feeders
 . One (1) collecting conveyor
 . One (1) stacking conveyor
 . One (1) stockpile
 . 0.234 mile round trip haul road length.
 Permit Description 2: Not Reported
 Mailing Address: P.O. Box 462590 Escondido, CA
 Mailing Zip Code: 92046
 Equipment Location: 14080 San Pasqual Valley Rd San Diego, CA
 Equipment Zip Code: 92027
 Site Record ID: APCD2010-SITE-00555
 Record Status: Active
 Contact Name: Not Reported
 Contact Full name: Owner Manager
 Contact Phone Number: 760-746-0232

DATABASE	STATUS	DISTANCE	ELEVATION	MAP ID
CUPA-CA	Inactive	0.77 miles E	639 ft (72 ft lower than site)	39
SITE NAME			MAPS	ID
PALOMAR GRADING & PAVING			1 , 3	DEH2002-HUPFP-130805-SDG
ADDRESS			CITY	ZIP
14080 N SAN PASQUAL VALLEY R			ESCONDIDO	92027

DETAILS
<p>Active Facility Information : Not Reported</p> <p>Inactive Facility Information County: San Diego County Record ID: DEH2002-HUPFP-130805 Record Status: Completed Agency Provided Latitude: Not Reported Agency Provided Longitude: Not Reported</p> <p>Hazardous Waste and Materials Information : Not Reported</p> <p>Inspection and Violation Information : Not Reported</p>

DATABASE	STATUS	DISTANCE	ELEVATION	MAP ID
Hist-CA	Address Changed	0.77 miles E	639 ft (72 ft lower than site)	39
SITE NAME			MAPS	ID
Escondido Sand & Gravel			<u>1</u> , <u>3</u>	APCD2013-PTO-001778-SD
ADDRESS			CITY	ZIP
14080 San Pasqual Valley Rd			San Diego	

DETAILS
<p>Original Database: AIR-DIST-CA Last Agency Status: Active Archive Date: 09/07/16 Address Changed-District: San Diego County APCD Permit ID: APCD2013-PTO-001778 Permit Description: Recycled asphalt / concrete crushing and screening plant, with a manufacturer's maximum rated capacity of 400 tons per hour or less, consisting of: One receiving hopper One jaw crusher One impact crusher One screen Seven conveyor belts One stockpile One EPA Certified Tier 1 or higher diesel engine rated at 708 bhp or less One EPA Certified Tier 1 or higher diesel engine rated at 310 bhp or less Emission controls: water spray on transfer points and optional baghouse(es) on crushers Invoice Mailing: 500 N Tulip St Escondido, CA Invoice Zip: 92025 Site Record ID: APCD2010-SITE-00555 Permit Status: Active Full Name: Not Reported Phone Number: 760-432-4690 TITLE: Not Reported</p>

DATABASE	STATUS	DISTANCE	ELEVATION	MAP ID
MRDS-US	Listed	0.79 miles SE	562 ft (149 ft lower than site)	40
SITE NAME			MAPS	ID
San Pasqual Pit			1 , 3	10286452
ADDRESS			CITY	ZIP
Not Reported by Agency				

DETAILS

Mineral Resource Data Systems (MRDS)
 Mineral Resources On-Line Spatial Data: http://mrdata.usgs.gov/mrds/show-mrds.php?dep_id=10286452
 Deposit ID: 10286452
 Code List: STN_C
 Development Status: Past Producer

Ages Information

: Not Reported

Analytical Data Information

: Not Reported

Comment(s) Information

: Not Reported

Commodity Information

Commodity Code: STN_C

Commodity Name: Stone, Crushed/Broken

Commodity Type: Non-metallic

Commodity Group: Stone, Crushed

Concentration Processes Information

: Not Reported

Deposit Information

MAS ID: 0060730528

MRDS ID: W024879

Record Type: Site

Development Status: Past Producer

[More Details Link](#)

DATABASE	STATUS	DISTANCE	ELEVATION	MAP ID
HWIS-CA	Listed	0.79 miles NW	654 ft (57 ft lower than site)	41
SITE NAME			MAPS	ID
BVP Demo 1185			<u>1.3</u>	CAC002706064
ADDRESS			CITY	ZIP
1185 BEAR VALLEY PKWY			ESCONDIDO	920274624
DETAILS				
<p>EPA ID: CAC002706064 Facility County: 37 Mailing Street: 5555 Overland Ave Mailing City: San Diego Mailing State: CA Mailing Zip: 92123 Contact Name: Mark Middlestead Contact Phone: 8586942118</p> <p>Year: 2012 TONS: 0.8 TSD EPA ID: AZC950823111 Category Code: 151 Category Description: Asbestos containing waste Method Description: LANDFILL OR SURFACE IMPOUNDMENT THAT WILL BE CLOSED AS LANDFILL(TO INCLUDE ON-SITE TREATMENT AND/OR STABILIZATION)</p>				

DATABASE	STATUS	DISTANCE	ELEVATION	MAP ID
HWIS-CA	Listed	0.79 miles NE	969 ft (258 ft higher than site)	42
SITE NAME			MAPS	ID
DAN WIREMAN			<u>1.3</u>	CAC002667445
ADDRESS			CITY	ZIP
2220 VIA CASCABEL			ESCONDIDO	920274820

DETAILS

EPA ID: CAC002667445
 Facility County: 37
 Mailing Street: 2220 VIA CASCABEL
 Mailing City: ESCONDIDO
 Mailing State: CA
 Mailing Zip: 920274820
 Contact Name: DAN WIREMAN
 Contact Phone: 7608228198

Year: 2011
 TONS: 0.4
 TSD EPA ID: CAD009007626
 Category Code: 151
 Category Description: Asbestos containing waste
 Method Description: LANDFILL OR SURFACE IMPOUNDMENT THAT WILL BE CLOSED AS LANDFILL(TO INCLUDE ON-SITE TREATMENT AND/OR STABILIZATION)

DATABASE	STATUS	DISTANCE	ELEVATION	MAP ID
MRDS-US	Listed	0.79 miles NW	664 ft (47 ft lower than site)	43
SITE NAME			MAPS	ID
Cravath Mine			1 , 3	10262229
ADDRESS			CITY	ZIP
Not Reported by Agency				

DETAILS

Mineral Resource Data Systems (MRDS)
 Mineral Resources On-Line Spatial Data: http://mrdata.usgs.gov/mrds/show-mrds.php?dep_id=10262229
 Deposit ID: 10262229
 Code List: AU
 Development Status: Prospect

Ages Information
 : Not Reported
 Analytical Data Information
 : Not Reported
 Comment(s) Information
 : Not Reported
 Commodity Information
 Commodity Code: AU
 Commodity Name: Gold
 Commodity Type: Metallic
 Commodity Group: Gold

Concentration Processes Information
 : Not Reported
 Deposit Information
 MAS ID: 0060730173
 MRDS ID: Not Reported
 Record Type: Site
 Development Status: Prospect

[More Details Link](#)

DATABASE	STATUS	DISTANCE	ELEVATION	MAP ID
Hist-ERNS-US	Listed	0.79 miles SW	551 ft (160 ft lower than site)	44
SITE NAME			MAPS	ID
UNK			1 , 3	200171741
ADDRESS			CITY	ZIP
EL DORADO & MARION LANE			ESCONDIDO	

DETAILS

Reported Date: 1998 Spill Date (yy/mm/dd): 881028
 Spill Time: 150000
 Case Number: Not Reported
 Material Spilled #1: FREON
 Material Spilled #2: Not Reported
 Material Spilled #3: Not Reported
 Quantity #1: 0
 Quantity #2: 0
 Quantity #3: 0
 Unts#1: OTH
 Unts#2: Not Reported
 Unts#3: Not Reported
 Waterway Affected: Not Reported

DATABASE	STATUS	DISTANCE	ELEVATION	MAP ID
Hist-CA	No Longer Listed	0.8 miles SE	496 ft (215 ft lower than site)	45
SITE NAME			MAPS	ID
PALOMAR GRADING & PAVING			1 , 3	DEH2002-HUPFP-130805
ADDRESS			CITY	ZIP
14080 N SAN PASQUAL VALLEY R #A			ESCONDIDO	920279609

DETAILS

Original Database: CUPA-CA
 Last Agency Status: Completed
 Archive Date: 03/10/17
 No Longer Listed-URL: Not Reported
 Search URL: <https://publicservices.sdcounty.ca.gov/citizenaccess/>
 Search URL Instructions: Go to URL, Click on DEH tab, Search by Record ID Number.
 Record ID: DEH2002-HUPFP-130805
 CERS ID: Not Reported
 EPA ID: Not Reported
 Parcel Number: Not Reported
 Date: 5/4/2002
 Status: Completed
 Record Type: Unified Program Facility Permit
 Business Type: Not Reported
 Address2: Not Reported
 Community: Not Reported
 Watershed Basin No: Not Reported
 ThomasBros Map Page Grid: Not Reported
 SIC Code: Not Reported
 Census Tract: Not Reported
 Action: Not Reported
 UTM X-Coordinate: Not Reported
 UTM Y-Coordinate: Not Reported
 Agency Provided Longitude: Not Reported
 Agency Provided Latitude: Not Reported

DATABASE	STATUS	DISTANCE	ELEVATION	MAP ID
Hist-CA	No Longer Listed	0.8 miles SE	496 ft (215 ft lower than site)	45
SITE NAME			MAPS	ID
GRANITE CONSTRUCTION			1 , 3	DEH2002-HUPFP-123332
ADDRESS			CITY	ZIP
14080 SAN PASQUAL VALLEY R #B			ESCONDIDO	920279609

DETAILS

Original Database: CUPA-CA
 Last Agency Status: Completed
 Archive Date: 03/10/17
 No Longer Listed-URL: Not Reported
 Search URL: <https://publicservices.sdcounty.ca.gov/citizenaccess/>
 Search URL Instructions: Go to URL, Click on DEH tab, Search by Record ID Number.
 Record ID: DEH2002-HUPFP-123332
 CERS ID: Not Reported
 EPA ID: Not Reported
 Parcel Number: Not Reported
 Date: 5/4/2002
 Status: Completed
 Record Type: Unified Program Facility Permit
 Business Type: Not Reported
 Address2: Not Reported
 Community: Not Reported
 Watershed Basin No: Not Reported
 ThomasBros Map Page Grid: Not Reported
 SIC Code: Not Reported
 Census Tract: Not Reported
 Action: Not Reported
 UTM X-Coordinate: Not Reported
 UTM Y-Coordinate: Not Reported
 Agency Provided Longitude: Not Reported
 Agency Provided Latitude: Not Reported

DATABASE	STATUS	DISTANCE	ELEVATION	MAP ID
CUPA-CA	Inactive	0.81 miles W	615 ft (96 ft lower than site)	46
SITE NAME			MAPS	ID
JOHN P HERRON			1 , 3	DEH2002-HUPFP-120284-SDG
ADDRESS			CITY	ZIP
865 ELDORADO DR			ESCONDIDO	92025

DETAILS

Active Facility Information
 : Not Reported
 Inactive Facility Information
 County: San Diego County
 Record ID: DEH2002-HUPFP-120284
 Record Status: Completed
 Agency Provided Latitude: Not Reported
 Agency Provided Longitude: Not Reported

Hazardous Waste and Materials Information
 : Not Reported
 Inspection and Violation Information
 : Not Reported

DATABASE	STATUS	DISTANCE	ELEVATION	MAP ID
Hist-CA	No Longer Listed	0.81 miles W	615 ft (96 ft lower than site)	46
SITE NAME			MAPS	ID
JOHN P HERRON			<u>1</u> , <u>3</u>	DEH2002-HUPFP-120284
ADDRESS			CITY	ZIP
865 ELDORADO DR			ESCONDIDO	920256715

DETAILS

Original Database: CUPA-CA
 Last Agency Status: Completed
 Archive Date: 03/10/17
 No Longer Listed-URL: Not Reported
 Search URL: <https://publicservices.sdcounty.ca.gov/citizenaccess/>
 Search URL Instructions: Go to URL, Click on DEH tab, Search by Record ID Number.
 Record ID: DEH2002-HUPFP-120284
 CERS ID: Not Reported
 EPA ID: Not Reported
 Parcel Number: Not Reported
 Date: 5/4/2002
 Status: Completed
 Record Type: Unified Program Facility Permit
 Business Type: Not Reported
 Address2: Not Reported
 Community: Not Reported
 Watershed Basin No: Not Reported
 ThomasBros Map Page Grid: Not Reported
 SIC Code: Not Reported
 Census Tract: Not Reported
 Action: Not Reported
 UTM X-Coordinate: Not Reported
 UTM Y-Coordinate: Not Reported
 Agency Provided Longitude: Not Reported
 Agency Provided Latitude: Not Reported

DATABASE	STATUS	DISTANCE	ELEVATION	MAP ID
Hist-Regional-LUST-CA	Listed	0.81 miles W	615 ft (96 ft lower than site)	46
SITE NAME			MAPS	ID
JOHN P HERRON			1 , 3	1248534
ADDRESS			CITY	ZIP
865 ELDORADO DR			ESCONDIDO	920256715

DETAILS

Reported Date: 1998
 List: San Diego County Environmental Health Services Database - LUST and SPILL Sites
 Agency: San Diego County Department of Health Services

DATABASE	STATUS	DISTANCE	ELEVATION	MAP ID
Hist-UST-CA	Listed	0.81 miles W	615 ft (96 ft lower than site)	46
SITE NAME			MAPS	ID
JOHN P HERRON			1 , 3	241780
ADDRESS			CITY	ZIP
865 ELDORADO DR			ESCONDIDO	92025
DETAILS				
<p>Note: ID has been assigned by ERS Tank Details: http://geotracker.waterboards.ca.gov/ustpdfs/pdf/0002B57D.pdf</p>				

DATABASE	STATUS	DISTANCE	ELEVATION	MAP ID
HWIS-CA	Listed	0.83 miles NW	662 ft (49 ft lower than site)	47
SITE NAME			MAPS	ID
BEAR VALLEY PKWY ROAD IMPROVEMENT PROJ			1 , 3	CAP000225920
ADDRESS			CITY	ZIP
1217 BEAR VALLEY PKWY			ESCONDIDO	920270000

DETAILS

EPA ID: CAP000225920
 Facility County: 37
 Mailing Street: 5500 OVERLAND AVE
 Mailing City: SAN DIEGO
 Mailing State: CA
 Mailing Zip: 921230000
 Contact Name: LARRY C HORSMAN
 Contact Phone: 8586942842

Year: 2012
 TONS: 4
 TSD EPA ID: AZR000506980
 Category Code: 151
 Category Description: Asbestos containing waste
 Method Description: Not Reported

Year: 2012
 TONS: 2
 TSD EPA ID: AZR00050698
 Category Code: 151
 Category Description: Asbestos containing waste
 Method Description: Not Reported

DATABASE	STATUS	DISTANCE	ELEVATION	MAP ID
HWIS-CA	Listed	0.83 miles NW	692 ft (19 ft lower than site)	48
SITE NAME			MAPS	ID
STUART LYNCH			1 , 3	CAC002848001
ADDRESS			CITY	ZIP
1653 S CITRUS AVE			ESCONDIDO	92027

DETAILS

EPA ID: CAC002848001
 Facility County: 37
 Mailing Street: 1653 S CITRUS AVE
 Mailing City: ESCONDIDO
 Mailing State: CA
 Mailing Zip: 92027
 Contact Name: STUART LYNCH
 Contact Phone: 7604846202

Year: 2016
 TONS: 0.23
 TSD EPA ID: CAD009007626
 Category Code: 151
 Category Description: Asbestos containing waste
 Method Description: LANDFILL OR SURFACE IMPOUNDMENT THAT WILL BE CLOSED AS LANDFILL(TO INCLUDE ON-SITE TREATMENT AND/OR STABILIZATION)

DATABASE	STATUS	DISTANCE	ELEVATION	MAP ID
MRDS-US	Listed	0.86 miles SE	616 ft (95 ft lower than site)	49
SITE NAME			MAPS	ID
San Pasqual Pit			1 , 3	10110980
ADDRESS			CITY	ZIP
Not Reported by Agency				

DETAILS

Mineral Resource Data Systems (MRDS)
 Mineral Resources On-Line Spatial Data: http://mrddata.usgs.gov/mrds/show-mrds.php?dep_id=10110980
 Deposit ID: 10110980
 Code List: GRT
 Development Status: Producer

Ages Information
 : Not Reported
 Analytical Data Information
 : Not Reported
 Comment(s) Information
 : Not Reported
 Commodity Information
 Commodity Code: GRT
 Commodity Name: Granite
 Commodity Type: Non-metallic
 Commodity Group: Stone

Concentration Processes Information
 : Not Reported
 Deposit Information
 MAS ID: Not Reported
 MRDS ID: W024879
 Record Type: Site
 Development Status: Producer

[More Details Link](#)

DATABASE	STATUS	DISTANCE	ELEVATION	MAP ID
MRDS-US	Listed	0.86 miles SE	495 ft (216 ft lower than site)	50
SITE NAME			MAPS	ID
Stoddard Borrow Pit			1.3	10238252
ADDRESS			CITY	ZIP
Not Reported by Agency				

DETAILS

Mineral Resource Data Systems (MRDS)
 Mineral Resources On-Line Spatial Data: http://mrddata.usgs.gov/mrds/show-mrds.php?dep_id=10238252
 Deposit ID: 10238252
 Code List: STN_C
 Development Status: Producer

Ages Information
 : Not Reported
 Analytical Data Information
 : Not Reported
 Comment(s) Information
 : Not Reported
 Commodity Information
 Commodity Code: STN_C
 Commodity Name: Stone, Crushed/Broken
 Commodity Type: Non-metallic
 Commodity Group: Stone, Crushed

Concentration Processes Information
 : Not Reported
 Deposit Information
 MAS ID: 0060730529
 MRDS ID: W024880
 Record Type: Site
 Development Status: Producer

[More Details Link](#)

DATABASE	STATUS	DISTANCE	ELEVATION	MAP ID
AIR-DIST-CA	Active	0.86 miles SE	458 ft (253 ft lower than site)	51
SITE NAME			MAPS	ID
Not Reported by Agency			1 , 3	APCD2012-PTO-001291
ADDRESS			CITY	ZIP
14080 San Pasqual Valley Rd			Escondido	

DETAILS

District: San Diego County APCD
 PTO Record ID: APCD2012-PTO-001291
 Permit Description 1: Aggregate crushing and screening plant, 250 tons/hour throughput, consisting of:
 Receiving system: one receiving hopper; one vibrating grizzly feeder.
 Crushers:
 -one jaw crusher: Make Pioneer, Model 3042, vented to a dust collector: Make Donaldson, Type: Power Core Bin Vent, Model CPV-8 w TBI 10 HP, S/N 3452743-1A, 5400 cfm.
 -two cone crushers: Make Standard 3' Symons and Standard 4' Norberg: Model 45TD, S/N 42445; both crushers vented to the same dust collector: Make Donaldson, Type: Torit Power Core Bin Vent, Model CPV-8 w TBI 10HP, S/N 3452743-1B, 5400 cfm.
 Screen:
 -two double deck screens: Make Trio, size 4' x 10', S/N TIHL4102/038 and JCI, 6' x 20', S/N 99HOIE32.
 -one triple deck screen: Make Terex/Cedar Rapids, size 8' x 20', Model TSH8203-38, S/N 053524.
 Up to 24 conveyors.
 Up to 5 stockpiles.
 Water spray for all screens, transfer points and stockpiles.
 Power: electricity from SDG&E.
 Permit Description 2: Not Reported
 Mailing Address: ,
 Mailing Zip Code: Not Reported
 Equipment Location: 14080 San Pasqual Valley Rd Escondido, CA
 Equipment Zip Code: 92027
 Site Record ID: APCD2010-SITE-00555
 Record Status: Active
 Contact Name: Not Reported
 Contact Full name:
 Contact Phone Number: Not Reported

DATABASE	STATUS	DISTANCE	ELEVATION	MAP ID
AST-CRSP-CA	Listed	0.86 miles SE	458 ft (253 ft lower than site)	51
SITE NAME			MAPS	ID
ESCONDIDO SAND & GRAVEL/INLAND VALLEY MA			1 , 3	114868
ADDRESS			CITY	ZIP
14080 SAN PASQUAL VALLEY RD			ESCONDIDO	92027

DETAILS

Site Regulated Program Information

Site ID: 114868
 Site EI ID: 10369351
 Agency Provided Latitude: 33.100281
 Agency Provided Longitude: -117.025032

Program Description: Aboveground Petroleum Storage

Evaluation Information

Evaluation Date: 8/11/2016
 Violations Found? (Y/N): No
 Evaluation General Type: Compliance Evaluation Inspection
 Evaluation Type: Routine done by local agency
 Evaluation Note(s): Inspector: Walsh Todd Inspection ID:5035962
 Evaluation Division: San Diego County Department of Env Health
 Evaluation Program: APSA
 Evaluation Source: CERS

Evaluation Date: 8/11/2016
 Violations Found? (Y/N): No
 Evaluation General Type: Compliance Evaluation Inspection
 Evaluation Type: Routine done by local agency
 Evaluation Note(s): Inspector: Walsh Todd Inspection ID:5035962
 Evaluation Division: San Diego County Department of Env Health
 Evaluation Program: HW
 Evaluation Source: CERS

[More Details Link](#)

DATABASE	STATUS	DISTANCE	ELEVATION	MAP ID
County-Others-CA	Listed	0.86 miles SE	458 ft (253 ft lower than site)	51
SITE NAME			MAPS	ID
Escondido Materials			1 , 3	DPW2012-WPSWIN-8020-SD
ADDRESS			CITY	ZIP
14080 SAN PASQUAL VALLEY RD			ESCONDIDO	92026

DETAILS

County: San Diego
 Responsible Agency: County of San Diego Site Assessment and Mitigation Program
 Facility Type: LOP With No Case Type
 Data Type: Stormwater Inspections
 Record ID: DPW2012-WPSWIN-8020
 Record Status: OPEN
 Record Name: Escondido Materials
 Property Type: Industrial
 Inspection Date: 4/5/2016
 Inspection Number: 5466138
 Inspection Type: Initial Inspection
 Inspection Status: Pass
 Agency Provided Latitude: Not Reported
 Agency Provided Longitude: Not Reported

Inspection Date: 6/19/2015
 Inspection Number: 5291994
 Inspection Type: Initial Inspection
 Inspection Status: Pass
 Agency Provided Latitude: Not Reported
 Agency Provided Longitude: Not Reported

Inspection Date: 5/28/2014
 Inspection Number: 4995868
 Inspection Type: Initial Inspection
 Inspection Status: Pass
 Agency Provided Latitude: Not Reported

[More Details Link](#)

DATABASE	STATUS	DISTANCE	ELEVATION	MAP ID
County-SWF-CA	Listed	0.86 miles SE	458 ft (253 ft lower than site)	51
SITE NAME			MAPS	ID
Inland Valley Materials Recycling Yard			1 3	DEH2006-CLEA-186326-SDC
ADDRESS			CITY	ZIP
14080 San Pasqual Valley Rd			Escondido	

DETAILS

Transfer, Hauler, and Landfill Information

County: San Diego

Responsible Agency: Department of Environmental Health - Local Enforcement Agency and Household Hazardous Waste Programs

URL: Not Reported

Est ID: DEH2006-CLEA-186326

Type of Operation: CDI Recycling Center

SWIS #: N/A

Inspection Frequency: Annual

Additional Information

: Not Reported

GIS Information

: Not Reported

DATABASE	STATUS	DISTANCE	ELEVATION	MAP ID
CRSP-CA	Listed	0.86 miles SE	458 ft (253 ft lower than site)	51
SITE NAME			MAPS	ID
ESCONDIDO SAND & GRAVEL/INLAND VALLEY MA			1.3	114868
ADDRESS			CITY	ZIP
14080 SAN PASQUAL VALLEY RD			ESCONDIDO	92027

DETAILS

Site ID: 114868
 Site EI ID: 10369351
 Agency Provided Latitude: 33.100281
 Agency Provided Longitude: -117.025032

Program Description: Aboveground Petroleum Storage

Program Description: Chemical Storage Facilities

Program Description: Hazardous Waste Generator

Evaluation Date: 8/11/2016
 Violations Found? (Y/N): No
 Evaluation General Type: Compliance Evaluation Inspection
 Evaluation Type: Routine done by local agency
 Evaluation Note(s): Inspector: Walsh Todd Inspection ID:5035962
 Evaluation Division: San Diego County Department of Env Health
 Evaluation Program: APSA
 Evaluation Source: CERS

Evaluation Date: 8/11/2016
 Violations Found? (Y/N): No
 Evaluation General Type: Compliance Evaluation Inspection
 Evaluation Type: Routine done by local agency
 Evaluation Note(s): Inspector: Walsh Todd Inspection ID:5035962
 Evaluation Division: San Diego County Department of Env Health
 Evaluation Program: HW

[More Details Link](#)

DATABASE	STATUS	DISTANCE	ELEVATION	MAP ID
CRSP-CA	Listed	0.86 miles SE	458 ft (253 ft lower than site)	51
SITE NAME			MAPS	ID
SOUTHLAND ENTERPRISES			1, 3	69754
ADDRESS			CITY	ZIP
14080 SAN PASQUAL VALLEY RD			ESCONDIDO	92027

DETAILS

Site ID: 69754
 Site EI ID: 10369360
 Agency Provided Latitude: 33.100281
 Agency Provided Longitude: -117.025032

Program Description: Chemical Storage Facilities

Evaluation Date: 11/3/2015
 Violations Found? (Y/N): Yes
 Evaluation General Type: Compliance Evaluation Inspection
 Evaluation Type: Routine done by local agency
 Evaluation Note(s): Inspector: Walsh Todd Inspection ID:5035249
 Evaluation Division: San Diego County Department of Env Health
 Evaluation Program: HMRRP
 Evaluation Source: CERS

Evaluation Date: 10/31/2013
 Violations Found? (Y/N): No
 Evaluation General Type: Compliance Evaluation Inspection
 Evaluation Type: Routine done by local agency
 Evaluation Note(s): Inspector: Walsh Todd Inspection ID:4087530
 Evaluation Division: San Diego County Department of Env Health
 Evaluation Program: HMRRP
 Evaluation Source: CERS

Violation Date: 11/3/2015
 Citation: HSC 6.95 25505(a)(4) - California Health and Safety Code, Chapter 6.95, Section(s) 25505(a)(4)

[More Details Link](#)

DATABASE	STATUS	DISTANCE	ELEVATION	MAP ID
CUPA-CA	Inactive	0.86 miles SE	458 ft (253 ft lower than site)	51
SITE NAME			MAPS	ID
SUNRIZE STAGING INC			1 3	DEH2009-HUPFP-210884-SDG
ADDRESS			CITY	ZIP
14080 SAN PASQUAL VALLEY RD			ESCONDIDO	92027

DETAILS

Active Facility Information
 : Not Reported
 Inactive Facility Information
 County: San Diego County
 Record ID: DEH2009-HUPFP-210884
 Record Status: Permit Suspended
 Agency Provided Latitude: Not Reported
 Agency Provided Longitude: Not Reported

Hazardous Waste and Materials Information
 : Not Reported
 Inspection and Violation Information
 : Not Reported

DATABASE	STATUS	DISTANCE	ELEVATION	MAP ID
CUPA-CA	Inactive	0.86 miles SE	458 ft (253 ft lower than site)	51
SITE NAME			MAPS	ID
ELLIOTT DRILLING SERVICES, INC			1 , 3	DEH2009-HUPFP-210803-SDG
ADDRESS			CITY	ZIP
14080 SAN PASQUAL VALLEY RD			ESCONDIDO	92027

DETAILS

Active Facility Information
 : Not Reported
 Inactive Facility Information
 County: San Diego County
 Record ID: DEH2009-HUPFP-210803
 Record Status: Permit Suspended
 Agency Provided Latitude: Not Reported
 Agency Provided Longitude: Not Reported

Hazardous Waste and Materials Information
 : Not Reported
 Inspection and Violation Information
 : Not Reported

DATABASE	STATUS	DISTANCE	ELEVATION	MAP ID
CUPA-CA	Active	0.86 miles SE	458 ft (253 ft lower than site)	51
SITE NAME			MAPS	ID
ESCONDIDO SAND & GRAVEL/INLAND VALLEY MA			<u>1</u> , <u>3</u>	DEH2009-HUPFP-210883-SDG
ADDRESS			CITY	ZIP
14080 SAN PASQUAL VALLEY RD			ESCONDIDO	92027
DETAILS				
<p>Active Facility Information</p> <p>Search URL : https://publicservices.sdcounty.ca.gov/citizenaccess/</p> <p>County: San Diego County</p> <p>Record ID: DEH2009-HUPFP-210883</p> <p>CERS ID: 10369351</p> <p>Facility ID Number: 37-000-210883</p> <p>EPA ID Number: CAL000416075</p> <p>Permit Status: Permit Renewed</p> <p>Active Permit? (Y/N): Y</p> <p>Business Phone: 760-954-4016</p> <p>Business Fax: Not Reported</p> <p>Mailing Address: 1320 West Valley Parkway Suite 301, ESCONDIDO, CA 92029</p> <p>Hazardous Materials On Site? (Y/N): Y</p> <p>Own or Operate Underground? (Y/N): N</p> <p>Own or Operate Aboveground? (Y/N): Y</p> <p>Hazardous Waste Generator? (Y/N): Y</p> <p>Recycle? (Y/N): N</p> <p>Onsite Haz Waste Treatment? (Y/N): N</p> <p>RCRA Large Quantity Generator? (Y/N): N</p> <p>HHW Collection? (Y/N): N</p> <p>Date Last Updated: 2017-06-17T02:32:16.000</p> <p>Agency Provided Latitude: 33.1001690955723</p> <p>Agency Provided Longitude: -117.028092214629</p> <p>Inactive Facility Information</p> <p>: Not Reported</p> <p>More Details Link</p>				

DATABASE	STATUS	DISTANCE	ELEVATION	MAP ID
CUPA-CA	Active	0.86 miles SE	458 ft (253 ft lower than site)	51
SITE NAME			MAPS	ID
SOUTHLAND ENTERPRISES			1 , 3	DEH2009-HUPFP-210946-SDG
ADDRESS			CITY	ZIP
14080 SAN PASQUAL VALLEY RD			ESCONDIDO	92027
DETAILS				
<p>Active Facility Information</p> <p>Search URL: https://publicservices.sdcountry.ca.gov/citizenaccess/</p> <p>County: San Diego County</p> <p>Record ID: DEH2009-HUPFP-210946</p> <p>CERS ID: 10369360</p> <p>Facility ID Number: 37-000-210946</p> <p>EPA ID Number: Not Reported</p> <p>Permit Status: Permit Renewed</p> <p>Active Permit? (Y/N): Y</p> <p>Business Phone: 760-745-7913</p> <p>Business Fax: Not Reported</p> <p>Mailing Address: 210 N MARKET PL, ESCONDIDO, CA 92029</p> <p>Hazardous Materials On Site? (Y/N): Y</p> <p>Own or Operate Underground? (Y/N): N</p> <p>Own or Operate Aboveground? (Y/N): N</p> <p>Hazardous Waste Generator? (Y/N): N</p> <p>Recycle? (Y/N): N</p> <p>Onsite Haz Waste Treatment? (Y/N): N</p> <p>RCRA Large Quantity Generator? (Y/N): N</p> <p>HHW Collection? (Y/N): N</p> <p>Date Last Updated: 2017-11-16T02:30:33.000</p> <p>Agency Provided Latitude: 33.1001690955723</p> <p>Agency Provided Longitude: -117.028092214629</p> <p>Inactive Facility Information : Not Reported</p> <p>More Details Link</p>				

DATABASE	STATUS	DISTANCE	ELEVATION	MAP ID
ENF-SMARTS-CA	Historical	0.86 miles SE	458 ft (253 ft lower than site)	51
SITE NAME			MAPS	ID
Granite Const Co Inland Valley			1 , 3	244121
ADDRESS			CITY	ZIP
14080 San Pasqual Valley Rd			Escondido	92027
DETAILS				
<p> Enforcement ID: 244121 Facility ID: 232483 Regulatory Measure ID: 218717 Waste Discharge ID: 9 37I015486 Order/Resolution Number: UNKNOWN Regional Water Board number: 9 Agency: Granite Construction Co Agency Type: Private Business Regulatory Measure Type: Industrial Facility/Site County: San Diego Coverage Status: Terminated Enforcement Status: Historical Enforcement Type: NTC Effective Date: 11/9/1999 Termination Date: 9/20/2005 Enforcement Adoption Date: 3/17/2003 Enforcement Effective Date: Not Reported Enforcement Description: Violation of sections A.8.iv(138438), A.8.i-(138439) and A.8.iii(138440) from 3/17/03 inspection. Previous TT(2/25/02) inspection noted violations with no enforcement:(Pgm#62313) 100234, 101358 and 101359(4/17/03,tf) Initial Assessed Amount: Not Reported Total Assessment Amount: Not Reported Liability \$ Amount: Not Reported Liability \$ Paid: Not Reported Project \$ Amount: Not Reported Project \$ Completed: Not Reported Total \$ Paid/Completed: Not Reported Agency Provided Latitude: 33.097982 Agency Provided Longitude: -117.026291 More Details Link </p>				

DATABASE	STATUS	DISTANCE	ELEVATION	MAP ID
FRS-US	Listed	0.86 miles SE	458 ft (253 ft lower than site)	51
SITE NAME			MAPS	ID
ESCONDIDO SAND & GRAVEL/INLAND VALLEY MA			1 , 3	110065064361
ADDRESS			CITY	ZIP
14080 SAN PASQUAL VALLEY RD			ESCONDIDO	92027
DETAILS				
<p>FRS Facility Detail Report URL: http://ofmpub.epa.gov/enviro/fii_query_detail_disp_program_facility?p_registry_id=110065064361 Create Date: 10-OCT-2015 08:50:12 Program System: CA-ENVIROVIEW Interest Type(s): STATE MASTER</p>				

DATABASE	STATUS	DISTANCE	ELEVATION	MAP ID
FRS-US	Listed	0.86 miles SE	458 ft (253 ft lower than site)	51
SITE NAME			MAPS	ID
SOUTHLAND ENTERPRISES			1 , 3	110057079441
ADDRESS			CITY	ZIP
14080 SAN PASQUAL VALLEY RD			ESCONDIDO	92027
DETAILS				
<p>FRS Facility Detail Report URL: http://ofmpub.epa.gov/enviro/fii_query_detail_disp_program_facility?p_registry_id=110057079441 Create Date: 25-FEB-2014 08:47:21 Update Date: 14-OCT-2015 12:20:21 Program System: CA-CERS, CA-ENVIROVIEW Interest Type(s): STATE MASTER</p>				

DATABASE	STATUS	DISTANCE	ELEVATION	MAP ID
FRS-US	Listed	0.86 miles SE	458 ft (253 ft lower than site)	51
SITE NAME			MAPS	ID
ELLIOTT DRILLING SERVICESNA INC			1 , 3	110065515703
ADDRESS			CITY	ZIP
14080 SAN PASQUAL VALLEY RD			ESCONDIDO	92027
DETAILS				
<p>FRS Facility Detail Report URL: http://ofmpub.epa.gov/enviro/fii_query_detail_disp_program_facility?p_registry_id=110065515703 Create Date: 13-OCT-2015 10:51:39 Program System: CA-ENVIROVIEW Interest Type(s): STATE MASTER</p>				

DATABASE	STATUS	DISTANCE	ELEVATION	MAP ID
Hist-CA	No Longer Listed	0.86 miles SE	458 ft (253 ft lower than site)	51
SITE NAME			MAPS	ID
ELLIOTT DRILLING SERVICES, INC			1 , 3	DEH2009-HUPFP-210803
ADDRESS			CITY	ZIP
14080 SAN PASQUAL VALLEY RD			ESCONDIDO	92027

DETAILS

Original Database: CUPA-CA
 Last Agency Status: Permit Renewed
 Archive Date: 03/10/17
 No Longer Listed-URL: Not Reported
 Search URL: <https://publicservices.sdcounty.ca.gov/citizenaccess/>
 Search URL Instructions: Go to URL, Click on DEH tab, Search by Record ID Number.
 Record ID: DEH2009-HUPFP-210803
 CERS ID: Not Reported
 EPA ID: Not Reported
 Parcel Number: 241-080-37-00
 Date: 5/29/2009
 Status: Permit Renewed
 Record Type: Unified Program Facility Permit
 Business Type: Not Reported
 Address2: Not Reported
 Community: Not Reported
 Watershed Basin No: Not Reported
 ThomasBros Map Page Grid: Not Reported
 SIC Code: Not Reported
 Census Tract: Not Reported
 Action: Not Reported
 UTM X-Coordinate: Not Reported
 UTM Y-Coordinate: Not Reported
 Agency Provided Longitude: -117.025209
 Agency Provided Latitude: 33.0989623

DATABASE	STATUS	DISTANCE	ELEVATION	MAP ID
Hist-CA	City Changed	0.86 miles SE	458 ft (253 ft lower than site)	51
SITE NAME			MAPS	ID
Escondido Sand & Gravel			<u>1</u> , <u>3</u>	APCD2012-PTO-001291-SD
ADDRESS			CITY	ZIP
14080 San Pasqual Valley Rd			Escondido	

DETAILS

Original Database: AIR-DIST-CA
 Last Agency Status: Active
 Archive Date: 09/07/16
 City Changed-District: San Diego County APCD
 Permit ID: APCD2012-PTO-001291
 Permit Description: Aggregate crushing and screening plant, 250 tons/hour throughput, consisting of: Receiving system: one receiving hopper; one vibrating grizzly feeder. Crushers: -one jaw crusher: Make Pioneer, Model 3042, vented to a dust collector: Make Donaldson, Type: Power Core Bin Vent, Model CPV-8 w TBI 10 HP, S/N 3452743-1A, 5400 cfm.-two cone crushers: Make Standard 3' Symons and Standard 4' Norberg: Model 45TD, S/N 42445; both crushers vented to the same dust collector: Make Donaldson, Type: Torit Power Core Bin Vent, Model CPV-8 w TBI 10HP, S/N 3452743-1B, 5400 cfm. Screen: -two double deck screens: Make Trio, size 4' x 10', S/N TIHL4102/038 and JCI, 6' x 20', S/N 99HOIE32.-one triple deck screen: Make Terex/Cedar Rapids, size 8' x 20', Model TSH8203-38, S/N 053524. Up to 24 conveyors. Up to 5 stockpiles. Water spray for all screens, transfer points and stockpiles. Power: electricity from SDG&E.
 Invoice Mailing: 500 North Tulip Street Escondido, CA
 Invoice Zip: 92025
 Site Record ID: APCD2010-SITE-00555
 Permit Status: Active
 Full Name: Not Reported
 Phone Number: 760-432-4690
 TITLE: Not Reported

DATABASE	STATUS	DISTANCE	ELEVATION	MAP ID
Hist-CA	No Longer Listed	0.86 miles SE	458 ft (253 ft lower than site)	51
SITE NAME			MAPS	ID
California Drilling and Blasting Co LLC			1 , 3	APCD2013-PTO-001730-SD
ADDRESS			CITY	ZIP
14080 San Pasqual Valley Rd			Escondido	

DETAILS

Original Database: AIR-DIST-CA
 Last Agency Status: Active
 Archive Date: 01/07/18
 No Longer Listed-District: San Diego County APCD
 Permit ID: APCD2013-PTO-001730
 Permit Description: Registration of Portable Rock DrillAtlas Copo, Model FlexiRocT35R, S/N AVOL2A1058, Original App# APCD2013-CER-000465This registration does not include an engine. Any non-exempt engine must have separate authority to operate.
 Invoice Mailing: PO Box 689 South Pasadena, CA
 Invoice Zip: 91031-0689
 Agency Provided Latitude: Not Reported
 Agency Provided Longitude: Not Reported
 Site Record ID: APCD2013-SITE-01410
 Permit Status: Active
 Contact Full Name: Robert Lonergan
 Contact Phone Number: 760-432-0671
 Contact Title: Not Reported

DATABASE	STATUS	DISTANCE	ELEVATION	MAP ID
Hist-CA	No Longer Listed	0.86 miles SE	458 ft (253 ft lower than site)	51
SITE NAME			MAPS	ID
Escondido Sand & Gravel			1 , 3	APCD2012-PTO-001291-SD
ADDRESS			CITY	ZIP
14080 San Pasqual Valley Rd			Escondido	

DETAILS

Original Database: AIR-DIST-CA
 Last Agency Status: Active
 Archive Date: 01/07/18
 No Longer Listed-District: San Diego County APCD
 Permit ID: APCD2012-PTO-001291
 Permit Description: Aggregate crushing and screening plant, 250 tons/hour throughput, consisting of:Receiving system: one receiving hopper; one vibrating grizzly feeder.Crushers: -one jaw crusher: Make Pioneer, Model 3042, vented to a dust collector: Make Donaldson, Type: Power Core Bin Vent, Model CPV-8 w TBI 10 HP, S/N 3452743-1A, 5400 cfm.-two cone crushers: Make Standard 3' Symons and Standard 4' Norberg: Model 45TD, S/N 42445; both crushers vented to the same dust collector: Make Donaldson, Type: Torit Power Core Bin Vent, Model CPV-8 w TBI 10HP, S/N 3452743-1B, 5400 cfm.Screen: -two double deck screens: Make Trio, size 4' x 10', S/N TIHL4102/038 and JCI, 6' x 20', S/N 99HOIE32.-one triple deck screen: Make Terex/Cedar Rapids, size 8' x 20', Model TSH8203-38, S/N 053524.Up to 24 conveyors.Up to 5 stockpiles.Water spray for all screens, transfer points and stockpiles.Power: electricity from SDG&E.
 Invoice Mailing: Not Reported
 Invoice Zip: Not Reported
 Agency Provided Latitude: 33.1001690955723
 Agency Provided Longitude: -117.028092214629
 Site Record ID: APCD2010-SITE-00555
 Permit Status: Active
 Contact Full Name: Not Reported
 Contact Phone Number: 760-432-4690
 Contact Title: Not Reported

DATABASE	STATUS	DISTANCE	ELEVATION	MAP ID
Hist-CA	Address Changed	0.86 miles SE	458 ft (253 ft lower than site)	51
SITE NAME			MAPS	ID
Inland Valley Materials Recycling Yard			1 , 3	H86326-SDC
ADDRESS			CITY	ZIP
14080 San Pasqual Valley Rd, Escondido			Escondido	

DETAILS

Original Database: County-SWF-CA
 Last Agency Status: Listed
 Archive Date: 12/23/16
 Address Changed-Transfer, Hauler, and Landfill Information
 County: San Diego
 Responsible Agency: Department of Environmental Health - Local Enforcement Agency and Household Hazardous Waste Programs

URL: Not Reported
 Est ID: H86326
 Type of Operation: CDI Recycling Center
 SWIS #: N/A
 Inspection Frequency: Annual
 Activity Code: J15

Additional Information
 : Not Reported
 GIS Information
 : Not Reported

DATABASE	STATUS	DISTANCE	ELEVATION	MAP ID
Hist-CA	Address Changed	0.86 miles SE	458 ft (253 ft lower than site)	51
SITE NAME			MAPS	ID
Inland Valley Materials Recycling Yard			1 3	H86326-SDC
ADDRESS			CITY	ZIP
14080 San Pasqual Valley Rd			Escondido	

DETAILS

Original Database: County-SWF-CA
 Last Agency Status: Listed
 Archive Date: 02/03/16
 Address Changed-Landfill Information
 : Not Reported
 Transfer and Hauler Information
 County: San Diego
 Responsible Agency: Department of Environmental Health - Local Enforcement Agency and Household Hazardous Waste Programs

Est ID: H86326
 Type of Operation: CDI Recycling Center
 SWIS #: N/A
 Inspection Frequency: Annual

GIS Information
 : Not Reported

DATABASE	STATUS	DISTANCE	ELEVATION	MAP ID
Hist-CA	No Longer Listed	0.86 miles SE	458 ft (253 ft lower than site)	51
SITE NAME			MAPS	ID
Inland Valley Materials Recycling Yard			1 , 3	H86326-SDC
ADDRESS			CITY	ZIP
14080 San Pasqual Valley Rd			Escondido	

DETAILS

Original Database: County-SWF-CA
 Last Agency Status: Listed
 Archive Date: 11/02/17
 No Longer Listed-Transfer, Hauler, and Landfill Information
 County: San Diego
 Responsible Agency: Department of Environmental Health - Local Enforcement Agency and Household Hazardous Waste Programs

URL: Not Reported
 Est ID: H86326
 Type of Operation: CDI Recycling Center
 SWIS #: N/A
 Inspection Frequency: Annual
 Activity Code: J15

Additional Information
 : Not Reported
 GIS Information
 : Not Reported

DATABASE	STATUS	DISTANCE	ELEVATION	MAP ID
Hist-CA	No Longer Listed	0.86 miles SE	458 ft (253 ft lower than site)	51
SITE NAME			MAPS	ID
SOUTHLAND ENTERPRISES			1 , 3	DEH2009-HUPFP-210946
ADDRESS			CITY	ZIP
14080 SAN PASQUAL VALLEY RD			ESCONDIDO	92027

DETAILS

Original Database: CUPA-CA
 Last Agency Status: Permit Renewed
 Archive Date: 03/10/17
 No Longer Listed-URL: Not Reported
 Search URL: <https://publicservices.sdcountry.ca.gov/citizenaccess/>
 Search URL Instructions: Go to URL, Click on DEH tab, Search by Record ID Number.
 Record ID: DEH2009-HUPFP-210946
 CERS ID: 10369360
 EPA ID: Not Reported
 Parcel Number: 241-080-37-00
 Date: 6/24/2009
 Status: Permit Renewed
 Record Type: Unified Program Facility Permit
 Business Type: One (1) Waste Item or One (1) Inventory
 Address2: Not Reported
 Community: Escondido
 Watershed Basin No: 905.32
 ThomasBros Map Page Grid: 1130 F 6
 SIC Code: 0
 Census Tract: 207.06
 Action: Not Reported
 UTM X-Coordinate: 6324259.68
 UTM Y-Coordinate: 1980515.688
 Agency Provided Longitude: -117.025209
 Agency Provided Latitude: 33.0989623

DATABASE	STATUS	DISTANCE	ELEVATION	MAP ID
Hist-CalFID-CA	Listed	0.86 miles SE	458 ft (253 ft lower than site)	51
SITE NAME			MAPS	ID
TERRA TRUCKING CO INC			<u>1</u> , <u>3</u>	7765522
ADDRESS			CITY	ZIP
14080 SAN PASQUAL VALLEY RD			ESCONDIDO	920250000
DETAILS				
Reported Date: 1998				

DATABASE	STATUS	DISTANCE	ELEVATION	MAP ID
Hist-CalFID-CA	Listed	0.86 miles SE	458 ft (253 ft lower than site)	51
SITE NAME			MAPS	ID
PALOMAR PAVING & GRADING			1.3	7765521
ADDRESS			CITY	ZIP
14080 SAN PASQUAL VALLEY RD			ESCONDIDO	920250000
DETAILS				
Reported Date: 1998				

DATABASE	STATUS	DISTANCE	ELEVATION	MAP ID
Hist-CalFID-CA	Listed	0.86 miles SE	458 ft (253 ft lower than site)	51
SITE NAME			MAPS	ID
LEELIN TRANSPORT			1.3	7765520
ADDRESS			CITY	ZIP
14080 SAN PASQUAL VALLEY RD			ESCONDIDO	920250000
DETAILS				
Reported Date: 1998				

DATABASE	STATUS	DISTANCE	ELEVATION	MAP ID
Hist-CalFID-CA	Listed	0.86 miles SE	458 ft (253 ft lower than site)	51
SITE NAME			MAPS	ID
INLAND VALLEY ENTERPRISES			1.3	7765519
ADDRESS			CITY	ZIP
14080 SAN PASQUAL VALLEY RD			ESCONDIDO	920250000
DETAILS				
Reported Date: 1998				

DATABASE	STATUS	DISTANCE	ELEVATION	MAP ID
Hist-CalFID-CA	Listed	0.86 miles SE	458 ft (253 ft lower than site)	51
SITE NAME			MAPS	ID
AMERICAN COLD PLANNING INC			1, 3	7765518
ADDRESS			CITY	ZIP
14080 SAN PASQUAL VALLEY RD			ESCONDIDO	920250000
DETAILS				
Reported Date: 1998				

DATABASE	STATUS	DISTANCE	ELEVATION	MAP ID
Hist-CalFID-CA	Listed	0.86 miles SE	458 ft (253 ft lower than site)	51
SITE NAME			MAPS	ID
1X D&M GRADING CO. INC.			1, 3	7765517
ADDRESS			CITY	ZIP
14080 SAN PASQUAL VALLEY RD			ESCONDIDO	920250000
DETAILS				
Reported Date: 1998				

DATABASE	STATUS	DISTANCE	ELEVATION	MAP ID
Hist-Trucking	Listed	0.86 miles SE	458 ft (253 ft lower than site)	51
SITE NAME			MAPS	ID
TERRA TRUCKING CO			1, 3	1444142-PD
ADDRESS			CITY	ZIP
14080 SAN PASQUAL VALLEY RD			ESCONDIDO	92027-6901

DETAILS
Listing Year: 1997 SIC Category: TRUCKING SIC Code: 421304

DATABASE	STATUS	DISTANCE	ELEVATION	MAP ID
HWIS-CA	Listed	0.86 miles SE	458 ft (253 ft lower than site)	51
SITE NAME			MAPS	ID
TERRA TRUCKING CO INC			1.3	CAL000069331
ADDRESS			CITY	ZIP
14080 SAN PASQUAL VALLEY RD			ESCONDIDO	920270000

DETAILS
EPA ID: CAL000069331 Facility County: 37 Mailing Street: 1350 E BARBOUR ST Mailing City: BANNING Mailing State: CA Mailing Zip: 922206222 Contact Name: RECUPIDO FREDERICK R JR Contact Phone: 0000000000 Year: 1999 TONS: 0.417 TSD EPA ID: CAT080013352 Category Code: 133 Category Description: Aqueous solution with total organic residues 10 percent or more Method Description: RECYCLER

DATABASE	STATUS	DISTANCE	ELEVATION	MAP ID
ICIS-NPDES-US	Listed	0.86 miles SE	458 ft (253 ft lower than site)	51
SITE NAME			MAPS	ID
INLAND VALLEY MATERIALS LLC			1 , 3	CAZ291371
ADDRESS			CITY	ZIP
14080 SAN PASQUAL VALLEY ROAD			ESCONDIDO	92025
DETAILS				
<p>Facility & Permit Information</p> <p>ICIS Facility Interest ID: 3600726681</p> <p>Facility Registry Service (FRS) ID: 110070089977</p> <p>Facility Type: MWD - Municipal or Water District</p> <p>Supplemental Address Info: Not Reported</p> <p>County FIPS Code: Not Reported</p> <p>Agency Provided Latitude: 33.09923</p> <p>Agency Provided Longitude: -117.02566</p> <p>Impaired Waters: Not Reported</p> <p>Activity ID: 3601106045</p> <p>Facility Type Indicator: NON-POTW</p> <p>Permit Type: General Permit Covered Facility</p> <p>Major Minor Status Flag: N</p> <p>Permit Status: EFF - Effective</p> <p>Total Design Flow Number: Not Reported</p> <p>Actual Average Flow Number: Not Reported</p> <p>State Water Body Code: Not Reported</p> <p>State Water Body Name: Not Reported</p> <p>Permit Name: Inland Valley Materials LLC</p> <p>Agency Type: ST6 - State</p> <p>Original Issue Date: 7/1/2015</p> <p>Issue Date: 7/1/2015</p> <p>Issuing Agency: CA Waterboards</p> <p>Effective Date: 7/1/2015</p> <p>Expiration Date: 6/30/2020</p> <p>Retirement Date: Not Reported</p> <p>Termination Date: Not Reported</p> <p>More Details Link</p>				

DATABASE	STATUS	DISTANCE	ELEVATION	MAP ID
NPDES-SW-CA	Listed	0.86 miles SE	458 ft (253 ft lower than site)	51
SITE NAME			MAPS	ID
Granite Const Co Inland Valley			1.3	218717
ADDRESS			CITY	ZIP
14080 San Pasqual Valley Rd			Escondido	92027
DETAILS				
<p>Facility and Program Information Regulatory Measure ID: 218717 Regulatory Measure Type: Industrial Waste Discharge ID: 9 371015486 Regional Water Board number: 9 Processed Date: 11/9/1999 Termination Date: 9/20/2005 Coverage Status: Terminated Facility/Site County: San Diego Facility Size: Not Reported Facility Size Unit: Not Reported Facility Imperviousness: Not Reported Operator Name: Granite Construction Co Operator Address: 38000 Monroe St Operator City: Indio Operator State: California Operator Zip: 92203 Operator Type: Private Business Construction Start Date: Not Reported Project Completion Date: Not Reported Grade Completion Date: Not Reported Imperviousness After Construction: Not Reported Imperviousness Before Construction: Not Reported Total Area Disturbed: Not Reported Percent of Total Area Disturbed: Not Reported Primary SIC: 1442-Construction Sand and Gravel Secondary SIC: Not Reported</p> <p>More Details Link</p>				

DATABASE	STATUS	DISTANCE	ELEVATION	MAP ID
NPDES-SW-CA	Listed	0.86 miles SE	458 ft (253 ft lower than site)	51
SITE NAME			MAPS	ID
Inland Valley Ent			1, 3	291084
ADDRESS			CITY	ZIP
14080 San Pasqual Valley Rd			Escondido	92027
DETAILS				
<p>Facility and Program Information Regulatory Measure ID: 291084 Regulatory Measure Type: Industrial Waste Discharge ID: 9 371006547 Regional Water Board number: 9 Processed Date: 4/28/1992 Termination Date: 6/30/1999 Coverage Status: Terminated Facility/Site County: San Diego Facility Size: 10 Facility Size Unit: Acres Facility Imperviousness: Not Reported Operator Name: Terra Trucking Operator Address: 14080 San Pasqual Valley Rd Operator City: Escondido Operator State: California Operator Zip: 92027 Operator Type: Private Business Construction Start Date: Not Reported Project Completion Date: Not Reported Grade Completion Date: Not Reported Imperviousness After Construction: Not Reported Imperviousness Before Construction: Not Reported Total Area Disturbed: Not Reported Percent of Total Area Disturbed: Not Reported Primary SIC: 4213-Trucking, Except Local Secondary SIC: Not Reported</p> <p>More Details Link</p>				

DATABASE	STATUS	DISTANCE	ELEVATION	MAP ID
AIR-DIST-CA	Active	0.86 miles SE	459 ft (252 ft lower than site)	52
SITE NAME			MAPS	ID
Not Reported by Agency			<u>1, 3</u>	APCD2013-PTO-001778
ADDRESS			CITY	ZIP
14080 San Pasqual Valley Rd (only)			Escondido	
DETAILS				
<p>District: San Diego County APCD PTO Record ID: APCD2013-PTO-001778 Permit Description 1: Recycled asphalt / concrete crushing and screening plant, with a manufacturer's maximum rated capacity of 400 tons per hour or less, consisting of: One receiving hopper One jaw crusher One impact crusher One screen Seven conveyor belts One stockpile One EPA Certified Tier 1 or higher diesel engine rated at 708 bhp or less One EPA Certified Tier 1 or higher diesel engine rated at 310 bhp or less Emission controls: water spray on transfer points and optional baghous(es) on crushers Permit Description 2: Crushing and Screening Plant Mailing Address: . Mailing Zip Code: Not Reported Equipment Location: 14080 San Pasqual Valley Rd (only) Escondido, CA Equipment Zip Code: 92027 Site Record ID: APCD2010-SITE-00555 Record Status: Active Contact Name: Not Reported Contact Full name: Contact Phone Number: Not Reported</p>				

DATABASE	STATUS	DISTANCE	ELEVATION	MAP ID
CRSP-CA	Listed	0.87 miles N	711 ft (0 ft higher than site)	53
SITE NAME			MAPS	ID
Free TPM 20450			<u>1, 3</u>	315225
ADDRESS			CITY	ZIP
1906 BIRCH			ESCONDIDO	92027

DETAILS

Site ID: 315225
 Site EI ID: 225357
 Agency Provided Latitude: 33.117783
 Agency Provided Longitude: -117.040705

Program Description: Wetlands - Fill and Dredge Material

DATABASE	STATUS	DISTANCE	ELEVATION	MAP ID
FRS-US	Listed	0.87 miles N	711 ft (0 ft higher than site)	53
SITE NAME			MAPS	ID
FREE TPM 20450			1 , 3	110065750574
ADDRESS			CITY	ZIP
1906 BIRCH			ESCONDIDO	92027

DETAILS

FRS Facility Detail Report URL: http://ofmpub.epa.gov/enviro/fii_query_detail.disp_program_facility?p_registry_id=110065750574
 Create Date: 13-OCT-2015 14:12:30
 Program System: CA-ENVIROVIEW
 Interest Type(s): STATE MASTER

DATABASE	STATUS	DISTANCE	ELEVATION	MAP ID
NPDES-CA	Listed	0.87 miles N	711 ft (0 ft higher than site)	53
SITE NAME			MAPS	ID
Free TPM 20450			1 , 3	214363
ADDRESS			CITY	ZIP
1906 Birch			Escondido	92027

DETAILS

Facility and Program Information
 Reg Measure ID: 214363
 Reg Measure Type: 401 Certification
 Order Number: Not Reported
 NPDES Number: Not Reported
 Program: CERFILLEXC
 Program Category: CER
 WD ID: 9 000001368
 Major-Minor: Not Reported
 Status: Historical
 Effective Date: 3/29/2005
 Expiration/Review Date: Not Reported
 Termination Date: Not Reported
 Adoption Date: Not Reported
 WDR REVIEW - AMEND: Not Reported
 WDR REVIEW - REVISE/RENEW: Not Reported
 WDR REVIEW - RESCIND: Not Reported
 WDR REVIEW - NO ACTION REQUIRED: Not Reported
 WDR REVIEW - PENDING: Not Reported
 WDR REVIEW - PLANNED: Not Reported
 Individual/General: I
 Fee Code: Not Reported
 Design Flow: Not Reported
 Threat to Water Quality: 0
 Complexity: C
 Pretreatment: Not Reported
 Population (MS4)/Acres: Not Reported

[More Details Link](#)

DATABASE	STATUS	DISTANCE	ELEVATION	MAP ID
TOMS-CA	Listed	0.87 miles SE	493 ft (218 ft lower than site)	54
SITE NAME			MAPS	ID
Unknown			1 , 3	100538
ADDRESS			CITY	ZIP
Not Reported by Agency				

DETAILS

Agency Object ID: 100538
 Type of Mine: Gravel Pit
 Agency Provided Longitude: -117.025743925
 Agency Provided Latitude: 33.0987042905

DATABASE	STATUS	DISTANCE	ELEVATION	MAP ID
HWIS-CA	Listed	0.88 miles NW	674 ft (37 ft lower than site)	55
SITE NAME			MAPS	ID
DENNIS BOOTH			<u>1.3</u>	CAC002856435
ADDRESS			CITY	ZIP
1181 VIEWMONT DR.			ESCONDIDO	92027
DETAILS				
<p>EPA ID: CAC002856435 Facility County: 37 Mailing Street: 1181 VIEWMONT DR. Mailing City: ESCONDIDO Mailing State: CA Mailing Zip: 92027 Contact Name: DENNIS BOOTH Contact Phone: 7607528602</p> <p>Year: 2016 TONS: 0.46 TSD EPA ID: CAD009007626 Category Code: 151 Category Description: Asbestos containing waste Method Description: LANDFILL OR SURFACE IMPOUNDMENT THAT WILL BE CLOSED AS LANDFILL(TO INCLUDE ON-SITE TREATMENT AND/OR STABILIZATION)</p>				

DATABASE	STATUS	DISTANCE	ELEVATION	MAP ID
AIR-DIST-CA	Active	0.88 miles S	846 ft (135 ft higher than site)	56
SITE NAME			MAPS	ID
New Cingular Wireless			<u>1.3</u>	APCD2005-PTO-980942
ADDRESS			CITY	ZIP
2646 Mary			Lane Escondido	

DETAILS

District: San Diego County APCD
 PTO Record ID: APCD2005-PTO-980942
 Permit Description 1: BACKUP EMERGENCY GENERATOR: 83.3 BHP DIESEL FIRED ENGINE (Mfr: Hino, Model: W04D, S/N: A34328), DRIVING A GENERAC 50kW GENERATOR, MODEL 94A 01337-S, S/N 2012022.
 EAD 6/1/05 17 CCR 93115 SJE 10/05
 Permit Description 2: BACKUP EMERGENCY GENERATOR: 83.3 BHP DIESEL FIRED ENGINE, S/N: 50930, DRIVING A GENERAC GENERATOR, MODEL 94A 01337-S, S/N 2012022. EAD 6/1/05 17 CCR 93115 SJE 10/05
 Mailing Address: P. O. Box 5095 Room 4W200M San Ramon, CA
 Mailing Zip Code: 94583
 Equipment Location: 2646 Mary Lane Escondido, CA
 Equipment Zip Code: 92025
 Site Record ID: APCD2004-SITE-05100
 Record Status: Active
 Contact Name: Not Reported
 Contact Full name: Mindy Lusk
 Contact Phone Number: 530-621-6991

DATABASE	STATUS	DISTANCE	ELEVATION	MAP ID
CRSP-CA	Listed	0.88 miles E	469 ft (242 ft lower than site)	57
SITE NAME			MAPS	ID
BAR-B RANCH - AWM			1 , 3	10925
ADDRESS			CITY	ZIP
14004 SAN PASQUAL VALLEY RD			ESCONDIDO	92025

DETAILS

Site ID: 10925
 Site EI ID: 10367941
 Agency Provided Latitude: 33.10204
 Agency Provided Longitude: -117.034

 Program Description: Chemical Storage Facilities

 Evaluation Date: 11/13/2015
 Violations Found? (Y/N): No
 Evaluation General Type: Compliance Evaluation Inspection
 Evaluation Type: Routine done by local agency
 Evaluation Note(s): Inspector: Villalvazo Olivia Inspection ID:4934949
 Evaluation Division: San Diego County Department of Env Health
 Evaluation Program: HMRRP
 Evaluation Source: CERS

DATABASE	STATUS	DISTANCE	ELEVATION	MAP ID
CUPA-CA	Active	0.88 miles E	469 ft (242 ft lower than site)	57
SITE NAME			MAPS	ID
BAR-B RANCH - AWM			1 , 3	DEH2002-HUPFP-199428-SDG
ADDRESS			CITY	ZIP
14004 SAN PASQUAL VALLEY RD			ESCONDIDO	92027

DETAILS

Active Facility Information
 Search URL: <https://publicservices.sdcountry.ca.gov/citizenaccess/>
 County: San Diego County
 Record ID: DEH2002-HUPFP-199428
 CERS ID: 10367941
 Facility ID Number: 37-000-199428
 EPA ID Number: Not Reported
 Permit Status: Permit Renewed
 Active Permit? (Y/N): Y
 Business Phone: 760-745-6632
 Business Fax: Not Reported
 Mailing Address: PO BOX 300867, ESCONDIDO, CA 92030-0867
 Hazardous Materials On Site? (Y/N): Y
 Own or Operate Underground? (Y/N): N
 Own or Operate Aboveground? (Y/N): N
 Hazardous Waste Generator? (Y/N): N
 Recycle? (Y/N): N
 Onsite Haz Waste Treatment? (Y/N): N
 RCRA Large Quantity Generator? (Y/N): N
 HHW Collection? (Y/N): N
 Date Last Updated: 2017-10-26T00:32:38.000
 Agency Provided Latitude: 33.1033589869169
 Agency Provided Longitude: -117.028615443652

Inactive Facility Information
 : Not Reported
[More Details Link](#)

DATABASE	STATUS	DISTANCE	ELEVATION	MAP ID
CUPA-CA	Inactive	0.88 miles E	469 ft (242 ft lower than site)	57
SITE NAME			MAPS	ID
RANCHO BRAVO			1, 3	DEH2002-HUPFP-199427-SDG
ADDRESS			CITY	ZIP
2165 CLOVERDALE RD			ESCONDIDO	92027
DETAILS				
<p>Active Facility Information : Not Reported</p> <p>Inactive Facility Information County: San Diego County Record ID: DEH2002-HUPFP-199427 Record Status: Completed Agency Provided Latitude: Not Reported Agency Provided Longitude: Not Reported</p> <p>Hazardous Waste and Materials Information : Not Reported</p> <p>Inspection and Violation Information : Not Reported</p>				

DATABASE	STATUS	DISTANCE	ELEVATION	MAP ID
CUPA-CA	Inactive	0.88 miles E	469 ft (242 ft lower than site)	57
SITE NAME			MAPS	ID
WYLIE GROVE			1, 3	DEH2002-HUPFP-199435-SDG
ADDRESS			CITY	ZIP
2463 CLOVERIDGE RD			ESCONDIDO	92027

DETAILS

Active Facility Information
 : Not Reported
 Inactive Facility Information
 County: San Diego County
 Record ID: DEH2002-HUPFP-199435
 Record Status: Completed
 Agency Provided Latitude: Not Reported
 Agency Provided Longitude: Not Reported

Hazardous Waste and Materials Information
 : Not Reported
 Inspection and Violation Information
 : Not Reported

DATABASE	STATUS	DISTANCE	ELEVATION	MAP ID
FRS-US	Listed	0.88 miles E	469 ft (242 ft lower than site)	57
SITE NAME			MAPS	ID
BAR-B RANCH - AWM			1 , 3	110066306982
ADDRESS			CITY	ZIP
14004 SAN PASQUAL VALLEY RD			ESCONDIDO	92025

DETAILS

FRS Facility Detail Report URL: http://ofmpub.epa.gov/enviro/fii_query_detail_disp_program_facility?p_registry_id=110066306982
 Create Date: 14-OCT-2015 10:55:01
 Program System: CA-ENVIROVIEW
 Interest Type(s): STATE MASTER

DATABASE	STATUS	DISTANCE	ELEVATION	MAP ID
Hist-CA	No Longer Listed	0.88 miles E	469 ft (242 ft lower than site)	57
SITE NAME			MAPS	ID
RANCHO BRAVO			1 , 3	DEH2002-HUPFP-199427
ADDRESS			CITY	ZIP
2165 CLOVERDALE RD			ESCONDIDO	920279608

DETAILS

Original Database: CUPA-CA
 Last Agency Status: Completed
 Archive Date: 03/10/17
 No Longer Listed-URL: Not Reported
 Search URL: <https://publicservices.sdcountry.ca.gov/citizenaccess/>
 Search URL Instructions: Go to URL, Click on DEH tab, Search by Record ID Number.
 Record ID: DEH2002-HUPFP-199427
 CERS ID: Not Reported
 EPA ID: Not Reported
 Parcel Number: Not Reported
 Date: 5/4/2002
 Status: Completed
 Record Type: Unified Program Facility Permit
 Business Type: Not Reported
 Address2: Not Reported
 Community: Not Reported
 Watershed Basin No: Not Reported
 ThomasBros Map Page Grid: Not Reported
 SIC Code: Not Reported
 Census Tract: Not Reported
 Action: Not Reported
 UTM X-Coordinate: Not Reported
 UTM Y-Coordinate: Not Reported
 Agency Provided Longitude: Not Reported
 Agency Provided Latitude: Not Reported

DATABASE	STATUS	DISTANCE	ELEVATION	MAP ID
Hist-CA	No Longer Listed	0.88 miles E	469 ft (242 ft lower than site)	57
SITE NAME			MAPS	ID
WYLIE GROVE			1 , 3	DEH2002-HUPFP-199435
ADDRESS			CITY	ZIP
2463 CLOVERIDGE RD			ESCONDIDO	92027

DETAILS

Original Database: CUPA-CA
 Last Agency Status: Completed
 Archive Date: 03/10/17
 No Longer Listed-URL: Not Reported
 Search URL: <https://publicservices.sdcounty.ca.gov/citizenaccess/>
 Search URL Instructions: Go to URL, Click on DEH tab, Search by Record ID Number.
 Record ID: DEH2002-HUPFP-199435
 CERS ID: Not Reported
 EPA ID: Not Reported
 Parcel Number: Not Reported
 Date: 5/4/2002
 Status: Completed
 Record Type: Unified Program Facility Permit
 Business Type: Not Reported
 Address2: Not Reported
 Community: Not Reported
 Watershed Basin No: Not Reported
 ThomasBros Map Page Grid: Not Reported
 SIC Code: Not Reported
 Census Tract: Not Reported
 Action: Not Reported
 UTM X-Coordinate: Not Reported
 UTM Y-Coordinate: Not Reported
 Agency Provided Longitude: Not Reported
 Agency Provided Latitude: Not Reported

DATABASE	STATUS	DISTANCE	ELEVATION	MAP ID
Hist-Regional-LUST-CA	Listed	0.88 miles E	469 ft (242 ft lower than site)	57
SITE NAME			MAPS	ID
RANCHO BRAVO			<u>1</u> <u>3</u>	4022507
ADDRESS			CITY	ZIP
2165 CLOVERDALE RD			ESCONDIDO	920279608

DETAILS

Reported Date: 1998
 List: San Diego County Environmental Health Services Database - LUST and SPILL Sites
 Agency: San Diego County Department of Health Services

DATABASE	STATUS	DISTANCE	ELEVATION	MAP ID
Wells-CA	Listed	0.88 miles E	469 ft (242 ft lower than site)	57
SITE NAME			MAPS	ID
XXXXX			1, 3	WCR1993-011355
ADDRESS			CITY	ZIP
2165 Cloverdale Road			Escondido	
DETAILS				
<p> WCR Number: WCR1993-011355 Legacy Log Number: 459967 APN: 241-081-01 Region Office: DWR Southern Region Office County Name: San Diego Owner Assigned Well Number: 1 Well Location: 2165 Cloverdale Road Planned Use/Former Use: Water Supply Irrigation Agricultural Record Type: WellCompletion/New/Production or Monitoring/NA Agency Provided Latitude: 33.1018 Agency Provided Longitude: -117.02399 Township: 12S Range: 01W Section: 30 Baseline Meridian: San Bernardino Date Work Ended: 10/06/1993 Total Completed Depth: 545 Top Of Perforated Interval: 20 Bottom of Perforated Interval: 552 Casing Diameter: 6 Drilling Method: Not Available at Conversion Fluid: Air Static Water Level: 10 Well Yield: 550 Well Yield Unit of Measure: GPM Attachment Info: 00382438.tif Driller License Number: 526886 More Details Link </p>				

DATABASE	STATUS	DISTANCE	ELEVATION	MAP ID
Wells-CA	Listed	0.88 miles E	469 ft (242 ft lower than site)	57
SITE NAME			MAPS	ID
XXXXX			1 , 3	WCR1993-012926
ADDRESS			CITY	ZIP
ORO VERDE RD			Escondido	
DETAILS				
<p>WCR Number: WCR1993-012926 Legacy Log Number: 478018 Region Office: DWR Southern Region Office County Name: San Diego Well Location: ORO VERDE RD Planned Use/Former Use: Water Supply Unknown Record Type: WellCompletion/New/Production or Monitoring/NA Agency Provided Latitude: 33.1018 Agency Provided Longitude: -117.02399 Township: 12S Range: 01W Section: 30 Baseline Meridian: San Bernardino Date Work Ended: 04/09/1993 Total Completed Depth: 402 Casing Diameter: 8 Drilling Method: Not Available at Conversion Fluid: Air Well Yield: 267 Well Yield Unit of Measure: GPM Attachment Info: 00382439.tif Driller License Number: 305739 Driller Name: Rex Anderson Corp Rex Anderson Corp</p>				

DATABASE	STATUS	DISTANCE	ELEVATION	MAP ID
Wells-CA	Listed	0.88 miles E	469 ft (242 ft lower than site)	57
SITE NAME			MAPS	ID
XXXXX			1 , 3	WCR2009-010061
ADDRESS			CITY	ZIP
Old San Pasqual Road			Escondido	

DETAILS

WCR Number: WCR2009-010061
 Legacy Log Number: 0943548
 APN: 241-080-42
 Region Office: DWR Southern Region Office
 County Name: San Diego
 Well Location: Old San Pasqual Road
 Planned Use/Former Use: Water Supply Irrigation Agricultural
 Record Type: WellCompletion/New/Production or Monitoring/NA
 Agency Provided Latitude: 33.1018
 Agency Provided Longitude: -117.02399
 Township: 12S
 Range: 01W
 Section: 30
 Baseline Meridian: San Bernardino
 Date Work Ended: 07/03/2009
 Total Completed Depth: 715
 Casing Diameter: 8
 Drilling Method: Not Available at Conversion
 Fluid: Air
 Static Water Level: 195
 Well Yield: 30
 Well Yield Unit of Measure: GPM
 Attachment Info: DOCU00000231_015.pdf
 Driller License Number: 709686
 Driller Name: Stehly Brothers Drilling Stehly Brothers Drilling

DATABASE	STATUS	DISTANCE	ELEVATION	MAP ID
Wells-CA	Listed	0.88 miles E	469 ft (242 ft lower than site)	57
SITE NAME			MAPS	ID
XXXXX			1 , 3	WCR2009-010348
ADDRESS			CITY	ZIP
2542 Royal View Road			Escondido	

DETAILS

WCR Number: WCR2009-010348
 Legacy Log Number: 0943561
 APN: 241-150-33
 Region Office: DWR Southern Region Office
 County Name: San Diego
 Well Location: 2542 Royal View Road
 Planned Use/Former Use: Water Supply Irrigation Agricultural
 Record Type: WellCompletion/New/Production or Monitoring/NA
 Agency Provided Latitude: 33.1018
 Agency Provided Longitude: -117.02399
 Township: 12S
 Range: 01W
 Section: 30
 Baseline Meridian: San Bernardino
 Date Work Ended: 11/12/2009
 Total Completed Depth: 508
 Casing Diameter: 8
 Drilling Method: Not Available at Conversion
 Fluid: Air
 Static Water Level: 174
 Well Yield: 100
 Well Yield Unit of Measure: GPM
 Attachment Info: DOCU00000233_015.pdf
 Driller License Number: 709686
 Driller Name: Stehly Brothers Drilling Stehly Brothers Drilling

DATABASE	STATUS	DISTANCE	ELEVATION	MAP ID
Wells-CA	Listed	0.88 miles E	469 ft (242 ft lower than site)	57
SITE NAME			MAPS	ID
XXXXX			<u>1, 3</u>	WCR1977-009919
ADDRESS			CITY	ZIP
HWY 78, VIA RANCHO PKWY, OLD SAN PASQUAL				

DETAILS

WCR Number: WCR1977-009919
 Legacy Log Number: 4706
 Region Office: DWR Southern Region Office
 County Name: San Diego
 Well Location: HWY 78, VIA RANCHO PKWY, OLD SAN PASQUAL
 Planned Use/Former Use: Water Supply Irrigation Agricultural
 Record Type: WellCompletion/New/Production or Monitoring/NA
 Agency Provided Latitude: 33.1018
 Agency Provided Longitude: -117.02399
 Township: 12S
 Range: 01W
 Section: 30
 Baseline Meridian: San Bernardino
 Date Work Ended: 09/17/1977
 Total Completed Depth: 230
 Top Of Perforated Interval: 50
 Bottom of Perforated Interval: 200
 Casing Diameter: 6
 Drilling Method: Not Available at Conversion
 Fluid: Air
 Driller License Number: 281814
 Driller Name: Howard Pump Company Howard Pump Company

DATABASE	STATUS	DISTANCE	ELEVATION	MAP ID
Wells-CA	Listed	0.88 miles E	469 ft (242 ft lower than site)	57
SITE NAME			MAPS	ID
XXXXX			<u>1</u> , <u>3</u>	WCR1996-008661
ADDRESS			CITY	ZIP
2463 CLOVERIDGE RD			Escondido	

DETAILS

WCR Number: WCR1996-008661
 Legacy Log Number: 584923
 APN: 241-120-22
 Region Office: DWR Southern Region Office
 County Name: San Diego
 Well Location: 2463 CLOVERIDGE RD
 Planned Use/Former Use: Water Supply Irrigation Agricultural
 Record Type: WellCompletion/New/Production or Monitoring/NA
 Agency Provided Latitude: 33.1018
 Agency Provided Longitude: -117.02399
 Township: 12S
 Range: 01W
 Section: 30
 Baseline Meridian: San Bernardino
 Date Work Ended: 05/28/1996
 Total Completed Depth: 400
 Casing Diameter: 8
 Drilling Method: Not Available at Conversion
 Fluid: Air
 Well Yield: 210
 Well Yield Unit of Measure: GPM
 Attachment Info: 00382437.tif
 Driller License Number: 52686
 Driller Name: Acme Drilling Company Acme Drilling Company

DATABASE	STATUS	DISTANCE	ELEVATION	MAP ID
Wells-CA	Listed	0.88 miles E	469 ft (242 ft lower than site)	57
SITE NAME			MAPS	ID
XXXXX			1 , 3	WCR1994-012121
ADDRESS			CITY	ZIP
14048 PASQUAL VLY RD				

DETAILS

WCR Number: WCR1994-012121
 Legacy Log Number: 583862
 APN: 241-080-41
 Region Office: DWR Southern Region Office
 County Name: San Diego
 Well Location: 14048 PASQUAL VLY RD
 Planned Use/Former Use: Water Supply Irrigation Agricultural
 Record Type: WellCompletion/New/Production or Monitoring/NA
 Agency Provided Latitude: 33.1018
 Agency Provided Longitude: -117.02399
 Township: 12S
 Range: 01W
 Section: 30
 Baseline Meridian: San Bernardino
 Date Work Ended: 02/01/1994
 Total Completed Depth: 38
 Casing Diameter: 8
 Drilling Method: Not Available at Conversion
 Fluid: Air
 Well Yield: 60
 Well Yield Unit of Measure: GPM
 Attachment Info: 00382440.tif
 Driller License Number: 526886
 Driller Name: Acme Drilling Company Acme Drilling Company

DATABASE	STATUS	DISTANCE	ELEVATION	MAP ID
Wells-CA	Listed	0.88 miles E	469 ft (242 ft lower than site)	57
SITE NAME			MAPS	ID
XXXXX			1.3	WCR2013-009329
ADDRESS			CITY	ZIP
14895 San Pasqual Valley Road			Escondido	

DETAILS

WCR Number: WCR2013-009329
 Legacy Log Number: e0169079
 APN: 241-090-29
 Region Office: DWR Southern Region Office
 County Name: San Diego
 Owner Assigned Well Number: SDCD-1, 2 & 3
 Well Location: 14895 San Pasqual Valley Road
 Planned Use/Former Use: Monitoring
 Record Type: WellCompletion/New/Production or Monitoring/NA
 Agency Provided Latitude: 33.1018
 Agency Provided Longitude: -117.02399
 Township: 12S
 Range: 01W
 Section: 30
 Baseline Meridian: San Bernardino
 Date Work Ended: 02/01/2013
 Total Completed Depth: 270
 Top Of Perforated Interval: 30
 Bottom of Perforated Interval: 270
 Casing Diameter: 4
 Drilling Method: Direct Rotary
 Fluid: Not Available at Conversion
 Static Water Level: 11
 Driller License Number: CONV
 Driller Name: U S Geological Survey U S Geological Survey

DATABASE	STATUS	DISTANCE	ELEVATION	MAP ID
Wells-CA	Listed	0.88 miles E	469 ft (242 ft lower than site)	57
SITE NAME			MAPS	ID
XXXXX			<u>1, 3</u>	WCR1978-007593
ADDRESS			CITY	ZIP
Old San Pasqual Road				

DETAILS

WCR Number: WCR1978-007593
 Legacy Log Number: 04735
 Region Office: DWR Southern Region Office
 County Name: San Diego
 Well Location: Old San Pasqual Road
 Planned Use/Former Use: Water Supply Irrigation Agricultural
 Record Type: WellCompletion/New/Production or Monitoring/NA
 Agency Provided Latitude: 33.1018
 Agency Provided Longitude: -117.02399
 Township: 12S
 Range: 01W
 Section: 30
 Baseline Meridian: San Bernardino
 Date Work Ended: 01/25/1978
 Total Completed Depth: 211
 Top Of Perforated Interval: 70
 Bottom of Perforated Interval: 80
 Casing Diameter: 9
 Drilling Method: Direct Rotary
 Fluid: Not Available at Conversion
 Well Yield: 70
 Well Yield Unit of Measure: GPM
 Attachment Info: 00357841.tif
 Driller License Number: 281814
 Driller Name: Howard Pump Company Howard Pump Company

DATABASE	STATUS	DISTANCE	ELEVATION	MAP ID
Wells-CA	Listed	0.88 miles E	469 ft (242 ft lower than site)	57
SITE NAME			MAPS	ID
XXXXX			<u>1, 3</u>	WCR2003-014734
ADDRESS			CITY	ZIP
14142 Summit Crest Drive			Escondido	

DETAILS

WCR Number: WCR2003-014734
 Legacy Log Number: 757691
 APN: 237-290-15
 Region Office: DWR Southern Region Office
 County Name: San Diego
 Owner Assigned Well Number: 2
 Well Location: 14142 Summit Crest Drive
 Planned Use/Former Use: Water Supply Domestic
 Record Type: WellCompletion/New/Production or Monitoring/NA
 Agency Provided Latitude: 33.1018
 Agency Provided Longitude: -117.02399
 Township: 12S
 Range: 01W
 Section: 30
 Baseline Meridian: San Bernardino
 Date Work Ended: 08/22/2003
 Total Completed Depth: 628
 Casing Diameter: 8
 Drilling Method: Not Available at Conversion
 Fluid: Air
 Static Water Level: 40
 Well Yield: 1
 Well Yield Unit of Measure: GPM
 Attachment Info: 0004DC56.TIF
 Driller License Number: 526886
 Driller Name: Acme Drilling Company Acme Drilling Company

[More Details Link](#)

DATABASE	STATUS	DISTANCE	ELEVATION	MAP ID
Wells-CA	Listed	0.88 miles E	469 ft (242 ft lower than site)	57
SITE NAME			MAPS	ID
XXXXX			1.3	WCR2006-010515
ADDRESS			CITY	ZIP
15651 San Pasqual Valley Road			Escondido	

DETAILS

WCR Number: WCR2006-010515
 Legacy Log Number: 1085054
 APN: 241-080-37
 Region Office: DWR Southern Region Office
 County Name: San Diego
 Owner Assigned Well Number: 1
 Well Location: 15651 San Pasqual Valley Road
 Planned Use/Former Use: Water Supply Domestic
 Record Type: WellCompletion/New/Production or Monitoring/NA
 Agency Provided Latitude: 33.1018
 Agency Provided Longitude: -117.02399
 Township: 12S
 Range: 01W
 Section: 30
 Baseline Meridian: San Bernardino
 Date Work Ended: 05/19/2006
 Total Completed Depth: 1145
 Casing Diameter: 7
 Drilling Method: Direct Rotary
 Fluid: Not Available at Conversion
 Static Water Level: 95
 Well Yield: 60
 Well Yield Unit of Measure: GPM
 Attachment Info: 0012BFA2.TIF
 Driller License Number: 328287
 Driller Name: Fain Drilling & Pump Comp Fain Drilling & Pump Company

[More Details Link](#)

DATABASE	STATUS	DISTANCE	ELEVATION	MAP ID
Wells-CA	Listed	0.88 miles E	469 ft (242 ft lower than site)	57
SITE NAME			MAPS	ID
XXXXX			1.3	WCR1991-018981
ADDRESS			CITY	ZIP
Cloverdale Road			Escondido	

DETAILS

WCR Number: WCR1991-018981
 Legacy Log Number: 487104
 Region Office: DWR Southern Region Office
 County Name: San Diego
 Well Location: Cloverdale Road
 Planned Use/Former Use: Water Supply Irrigation Agricultural
 Record Type: WellCompletion/New/Production or Monitoring/NA
 Agency Provided Latitude: 33.1018
 Agency Provided Longitude: -117.02399
 Township: 12S
 Range: 01W
 Section: 30
 Baseline Meridian: San Bernardino
 Date Work Ended: 12/06/1991
 Total Completed Depth: 225
 Casing Diameter: 12
 Drilling Method: Direct Rotary
 Fluid: Not Available at Conversion
 Well Yield: 2
 Well Yield Unit of Measure: GPM
 Attachment Info: 00382436.tif
 Driller License Number: 328287
 Driller Name: Fain Drilling & Pump Comp Fain Drilling & Pump Company

DATABASE	STATUS	DISTANCE	ELEVATION	MAP ID
Wells-CA	Listed	0.88 miles E	469 ft (242 ft lower than site)	57
SITE NAME			MAPS	ID
XXXXX			1 , 3	WCR2011-008937
ADDRESS			CITY	ZIP
14004 San Pasqual Valley Road			Escondido	

DETAILS

WCR Number: WCR2011-008937
 Legacy Log Number: 0943720
 APN: 241-080-02
 Region Office: DWR Southern Region Office
 County Name: San Diego
 Well Location: 14004 San Pasqual Valley Road
 Planned Use/Former Use: Water Supply Irrigation Agricultural
 Record Type: WellCompletion/New/Production or Monitoring/NA
 Agency Provided Latitude: 33.1018
 Agency Provided Longitude: -117.02399
 Township: 12S
 Range: 01W
 Section: 30
 Baseline Meridian: San Bernardino
 Date Work Ended: 11/30/2011
 Total Completed Depth: 815
 Top Of Perforated Interval: 64
 Bottom of Perforated Interval: 815
 Casing Diameter: 10
 Drilling Method: Not Available at Conversion
 Fluid: Air
 Static Water Level: 117
 Well Yield: 300
 Well Yield Unit of Measure: GPM
 Attachment Info: DOCU00000230_015.pdf
 Driller License Number: 709686
 Driller Name: Stehly Brothers Drilling Stehly Brothers Drilling

[More Details Link](#)

DATABASE	STATUS	DISTANCE	ELEVATION	MAP ID
Wells-CA	Listed	0.88 miles E	469 ft (242 ft lower than site)	57
SITE NAME			MAPS	ID
XXXXX			1 , 3	WCR2013-011922
ADDRESS			CITY	ZIP
2530 Royal View Road			Escondido	

DETAILS

WCR Number: WCR2013-011922
 Legacy Log Number: 0943905
 APN: 241-150-34
 Region Office: DWR Southern Region Office
 County Name: San Diego
 Owner Assigned Well Number: 1
 Well Location: 2530 Royal View Road
 Planned Use/Former Use: Water Supply Irrigation Agricultural
 Record Type: WellCompletion/New/Production or Monitoring/NA
 Agency Provided Latitude: 33.1018
 Agency Provided Longitude: -117.02399
 Township: 12S
 Range: 01W
 Section: 30
 Baseline Meridian: San Bernardino
 Date Work Ended: 12/09/2013
 Total Completed Depth: 775
 Top Of Perforated Interval: 115
 Bottom of Perforated Interval: 775
 Casing Diameter: 8
 Drilling Method: Not Available at Conversion
 Fluid: Air
 Well Yield: 150
 Well Yield Unit of Measure: GPM
 Driller License Number: 709686
 Driller Name: Stehly Brothers Drilling Stehly Brothers Drilling

[More Details Link](#)

DATABASE	STATUS	DISTANCE	ELEVATION	MAP ID
Wells-CA	Listed	0.88 miles E	469 ft (242 ft lower than site)	57
SITE NAME			MAPS	ID
XXXXX			1 , 3	WCR2004-012079
ADDRESS			CITY	ZIP
14000 Old San Pasquel Valley Road			Escondido	

DETAILS

WCR Number: WCR2004-012079
 Legacy Log Number: 0903492
 APN: 241-080-40
 Region Office: DWR Southern Region Office
 County Name: San Diego
 Well Location: 14000 Old San Pasquel Valley Road
 Planned Use/Former Use: Water Supply Domestic
 Record Type: WellCompletion/New/Production or Monitoring/NA
 Agency Provided Latitude: 33.1018
 Agency Provided Longitude: -117.02399
 Township: 12S
 Range: 01W
 Section: 30
 Baseline Meridian: San Bernardino
 Date Work Ended: 04/30/2004
 Total Completed Depth: 690
 Casing Diameter: 8
 Drilling Method: Not Available at Conversion
 Fluid: Air
 Well Yield: 20
 Well Yield Unit of Measure: GPM
 Driller License Number: 328287
 Driller Name: Fain Drilling & Pump Comp Fain Drilling & Pump Company

DATABASE	STATUS	DISTANCE	ELEVATION	MAP ID
Wells-CA	Listed	0.88 miles E	469 ft (242 ft lower than site)	57
SITE NAME			MAPS	ID
XXXXX			<u>1.3</u>	WCR2000-011190
ADDRESS			CITY	ZIP
31322 Cole Grade Road			Valley Center	

DETAILS

WCR Number: WCR2000-011190
 Legacy Log Number: 518261
 APN: 133-081-16
 Region Office: DWR Southern Region Office
 County Name: San Diego
 Well Location: 31322 Cole Grade Road
 Planned Use/Former Use: Test Well
 Record Type: WellCompletion/New/Production or Monitoring/NA
 Agency Provided Latitude: 33.1018
 Agency Provided Longitude: -117.02399
 Township: 12S
 Range: 01W
 Section: 30
 Baseline Meridian: San Bernardino
 Date Work Ended: 02/10/2000
 Total Completed Depth: 800
 Casing Diameter: 12
 Drilling Method: Not Available at Conversion
 Fluid: Air
 Static Water Level: 40
 Attachment Info: 0004DC55.TIF
 Driller License Number: 328287
 Driller Name: Fain Drilling & Pump Comp Fain Drilling & Pump Company

DATABASE	STATUS	DISTANCE	ELEVATION	MAP ID
CRSP-CA	Listed	0.88 miles S	847 ft (136 ft higher than site)	58
SITE NAME			MAPS	ID
AT&T Mobility - LAKE HODGES (USID13862)			1 , 3	95067
ADDRESS			CITY	ZIP
2646 MARY LN			ESCONDIDO	92025

DETAILS

Site ID: 95067
 Site EI ID: 10188045
 Agency Provided Latitude: 33.093021
 Agency Provided Longitude: -117.042717

Program Description: Chemical Storage Facilities

Evaluation Date: 4/4/2017
 Violations Found? (Y/N): No
 Evaluation General Type: Compliance Evaluation Inspection
 Evaluation Type: Routine done by local agency
 Evaluation Note(s): Inspector: Khan Steven Inspection ID:5646456
 Evaluation Division: San Diego County Department of Env Health
 Evaluation Program: HMRRP
 Evaluation Source: CERS

Evaluation Date: 3/20/2015
 Violations Found? (Y/N): No
 Evaluation General Type: Compliance Evaluation Inspection
 Evaluation Type: Routine done by local agency
 Evaluation Note(s): Inspector: Schiess Romina Inspection ID:4086654
 Evaluation Division: San Diego County Department of Env Health
 Evaluation Program: HMRRP
 Evaluation Source: CERS

DATABASE	STATUS	DISTANCE	ELEVATION	MAP ID
CUPA-CA	Active	0.88 miles S	847 ft (136 ft higher than site)	58
SITE NAME			MAPS	ID
AT&T Mobility - LAKE HODGES (USID13862)			1 , 3	DEH2005-HUPFP-206089-SDG
ADDRESS			CITY	ZIP
2646 MARY LN			ESCONDIDO	92025

DETAILS

Active Facility Information
 Search URL: <https://publicservices.sdcountry.ca.gov/citizenaccess/>
 County: San Diego County
 Record ID: DEH2005-HUPFP-206089
 CERS ID: 10188045
 Facility ID Number: 37-000-206089
 EPA ID Number: CAL000423191
 Permit Status: Permit Renewed
 Active Permit? (Y/N): Y
 Business Phone: (858) 221-3455
 Business Fax: Not Reported
 Mailing Address: 5001 Executive Pkwy, RM 4W200I, San Ramon, CA 94583
 Hazardous Materials On Site? (Y/N): Y
 Own or Operate Underground? (Y/N): N
 Own or Operate Aboveground? (Y/N): N
 Hazardous Waste Generator? (Y/N): N
 Recycle? (Y/N): N
 Onsite Haz Waste Treatment? (Y/N): N
 RCRA Large Quantity Generator? (Y/N): N
 HHW Collection? (Y/N): N
 Date Last Updated: 2017-08-09T01:03:26.000
 Agency Provided Latitude: 33.0942226263826
 Agency Provided Longitude: -117.043199960609

Inactive Facility Information
 : Not Reported

[More Details Link](#)

DATABASE	STATUS	DISTANCE	ELEVATION	MAP ID
FRS-US	Listed	0.88 miles S	847 ft (136 ft higher than site)	58
SITE NAME			MAPS	ID
AT&T MOBILITY - LAKE HODGES (13862)			1 , 3	110065932325
ADDRESS			CITY	ZIP
2646 MARY LN			ESCONDIDO	92025

DETAILS

FRS Facility Detail Report URL: http://ofmpub.epa.gov/enviro/fii_query_detail.disp_program_facility?p_registry_id=110065932325
 Create Date: 14-OCT-2015 09:00:22
 Program System: CA-ENVIROVIEW
 Interest Type(s): STATE MASTER

DATABASE	STATUS	DISTANCE	ELEVATION	MAP ID
Hist-CA	No Longer Listed	0.88 miles S	847 ft (136 ft higher than site)	58
SITE NAME			MAPS	ID
AT&T Mobility LLC Lake Hodges 14540			1 , 3	APCD2005-PTO-980942-SD
ADDRESS			CITY	ZIP
2646 Mary Ln			Escondido	
DETAILS				
<p>Original Database: AIR-DIST-CA Last Agency Status: Active Archive Date: 01/07/18 No Longer Listed-District: San Diego County APCD Permit ID: APCD2005-PTO-980942 Permit Description: BACKUP EMERGENCY GENERATOR: 83.3 BHP DIESEL FIRED ENGINE, S/N: 50930, DRIVING A GENERAC GENERATOR, MODEL 94A 01337-S, S/N 2012022. EAD 6/1/05 17 CCR 93115 SJE 10/05 Invoice Mailing: P. O. Box 5095 Room 4W200M San Ramon, CA Invoice Zip: 94583 Agency Provided Latitude: 33.0942226263826 Agency Provided Longitude: -117.043199960609 Site Record ID: APCD2004-SITE-05100 Permit Status: Active Contact Full Name: Not Reported Contact Phone Number: 619-559-2977 Contact Title: Not Reported</p>				

DATABASE	STATUS	DISTANCE	ELEVATION	MAP ID
CRSP-CA	Listed	0.88 miles SE	584 ft (127 ft lower than site)	59
SITE NAME			MAPS	ID
Boutique Winery, Summit Drive, Escondido, CA			1 , 3	262433
ADDRESS			CITY	ZIP
3255 SUMMIT			ESCONDIDO	92025

DETAILS				
Site ID: 262433 Site EI ID: 788307 Agency Provided Latitude: 33.09389 Agency Provided Longitude: -117.03009 Program Description: Waste Discharge Requirements				

DATABASE	STATUS	DISTANCE	ELEVATION	MAP ID
FRS-US	Listed	0.88 miles SE	584 ft (127 ft lower than site)	59
SITE NAME			MAPS	ID
BOUTIQUE WINERYNA SUMMIT DRIVENA ESCONDIDONA CA			1 , 3	110066755425
ADDRESS			CITY	ZIP
3255 SUMMIT			ESCONDIDO	92025

DETAILS				
FRS Facility Detail Report URL: http://ofmpub.epa.gov/enviro/fii_query_detail.disp_program_facility?p_registry_id=110066755425 Create Date: 14-OCT-2015 12:52:51 Program System: CA-ENVIROVIEW Interest Type(s): STATE MASTER				

DATABASE	STATUS	DISTANCE	ELEVATION	MAP ID
Hist-UST-CA	Listed	0.88 miles SW	751 ft (40 ft higher than site)	60
SITE NAME			MAPS	ID
RESIDENCE			1 , 3	259760
ADDRESS			CITY	ZIP
1215 ORANGEWOOD			ESCONDIDO	92025

DETAILS				
Note: ID has been assigned by ERS Tank Details: http://geotracker.waterboards.ca.gov/ustpdfs/pdf/0002B4E7.pdf				

DATABASE	STATUS	DISTANCE	ELEVATION	MAP ID
CUPA-CA	Inactive	0.89 miles SW	769 ft (58 ft higher than site)	61
SITE NAME			MAPS	ID
RESIDENCE			<u>1.3</u>	DEH2002-HUPFP-120306-SDG
ADDRESS			CITY	ZIP
1215 ORANGEWOOD DR			ESCONDIDO	92025
DETAILS				
<p>Active Facility Information : Not Reported</p> <p>Inactive Facility Information County: San Diego County Record ID: DEH2002-HUPFP-120306 Record Status: Completed Agency Provided Latitude: Not Reported Agency Provided Longitude: Not Reported</p> <p>Hazardous Waste and Materials Information : Not Reported</p> <p>Inspection and Violation Information : Not Reported</p>				

DATABASE	STATUS	DISTANCE	ELEVATION	MAP ID
Hist-CA	No Longer Listed	0.89 miles SW	769 ft (58 ft higher than site)	61
SITE NAME			MAPS	ID
RESIDENCE			<u>1.3</u>	DEH2002-HUPFP-120306
ADDRESS			CITY	ZIP
1215 ORANGEWOOD DR			ESCONDIDO	920257506

DETAILS

Original Database: CUPA-CA
 Last Agency Status: Completed
 Archive Date: 03/10/17
 No Longer Listed-URL: Not Reported
 Search URL: <https://publicservices.sdcountry.ca.gov/citizenaccess/>
 Search URL Instructions: Go to URL, Click on DEH tab, Search by Record ID Number.
 Record ID: DEH2002-HUPFP-120306
 CERS ID: Not Reported
 EPA ID: Not Reported
 Parcel Number: Not Reported
 Date: 5/4/2002
 Status: Completed
 Record Type: Unified Program Facility Permit
 Business Type: Not Reported
 Address2: Not Reported
 Community: Not Reported
 Watershed Basin No: Not Reported
 ThomasBros Map Page Grid: Not Reported
 SIC Code: Not Reported
 Census Tract: Not Reported
 Action: Not Reported
 UTM X-Coordinate: Not Reported
 UTM Y-Coordinate: Not Reported
 Agency Provided Longitude: Not Reported
 Agency Provided Latitude: Not Reported

DATABASE	STATUS	DISTANCE	ELEVATION	MAP ID
Hist-Regional-LUST-CA	Listed	0.89 miles SW	769 ft (58 ft higher than site)	61
SITE NAME			MAPS	ID
RESIDENCE			1 3	3200570
ADDRESS			CITY	ZIP
1215 ORANGEWOOD DR			ESCONDIDO	920257506

DETAILS

Reported Date: 1998
 List: San Diego County Environmental Health Services Database - LUST and SPILL Sites
 Agency: San Diego County Department of Health Services

DATABASE	STATUS	DISTANCE	ELEVATION	MAP ID
HWIS-CA	Listed	0.89 miles W	666 ft (45 ft lower than site)	62
SITE NAME			MAPS	ID
CLARISSA ROBINSON			1, 3	CAC002766081
ADDRESS			CITY	ZIP
731 BEAR VALLEY PKWY			ESCONDIDO	92025
DETAILS				
<p>EPA ID: CAC002766081 Facility County: 37 Mailing Street: 731 BEAR VALLEY PKWY Mailing City: ESCONDIDO Mailing State: CA Mailing Zip: 92025 Contact Name: CLARISSA ROBINSON Contact Phone: 6193006852</p> <p>Year: 2014 TONS: 3.2 TSD EPA ID: AZC950823111 Category Code: 151 Category Description: Asbestos containing waste Method Description: LANDFILL OR SURFACE IMPOUNDMENT THAT WILL BE CLOSED AS LANDFILL(TO INCLUDE ON-SITE TREATMENT AND/OR STABILIZATION)</p>				

DATABASE	STATUS	DISTANCE	ELEVATION	MAP ID
CUPA-CA	Inactive	0.9 miles SE	579 ft (132 ft lower than site)	63
SITE NAME			MAPS	ID
GREAT WESTERN BANK			1, 3	DEH2002-HUPFP-132285-SDG
ADDRESS			CITY	ZIP
3217 SUMMIT DR			ESCONDIDO	92025

DETAILS

Active Facility Information
 : Not Reported
 Inactive Facility Information
 County: San Diego County
 Record ID: DEH2002-HUPFP-132285
 Record Status: Completed
 Agency Provided Latitude: Not Reported
 Agency Provided Longitude: Not Reported

Hazardous Waste and Materials Information
 : Not Reported
 Inspection and Violation Information
 : Not Reported

DATABASE	STATUS	DISTANCE	ELEVATION	MAP ID
Hist-CA	No Longer Listed	0.9 miles SE	579 ft (132 ft lower than site)	63
SITE NAME			MAPS	ID
GREAT WESTERN BANK			1 , 3	DEH2002-HUPFP-132285
ADDRESS			CITY	ZIP
3217 SUMMIT DR			ESCONDIDO	92025

DETAILS

Original Database: CUPA-CA
 Last Agency Status: Completed
 Archive Date: 03/10/17
 No Longer Listed-URL: Not Reported
 Search URL: <https://publicservices.sdcounty.ca.gov/citizenaccess/>
 Search URL Instructions: Go to URL, Click on DEH tab, Search by Record ID Number.
 Record ID: DEH2002-HUPFP-132285
 CERS ID: Not Reported
 EPA ID: Not Reported
 Parcel Number: Not Reported
 Date: 5/4/2002
 Status: Completed
 Record Type: Unified Program Facility Permit
 Business Type: Not Reported
 Address2: Not Reported
 Community: Not Reported
 Watershed Basin No: Not Reported
 ThomasBros Map Page Grid: Not Reported
 SIC Code: Not Reported
 Census Tract: Not Reported
 Action: Not Reported
 UTM X-Coordinate: Not Reported
 UTM Y-Coordinate: Not Reported
 Agency Provided Longitude: Not Reported
 Agency Provided Latitude: Not Reported

DATABASE	STATUS	DISTANCE	ELEVATION	MAP ID
Hist-CalFID-CA	Listed	0.9 miles SE	579 ft (132 ft lower than site)	63
SITE NAME			MAPS	ID
1X GREAT WESTERN BANK			1 , 3	7716373
ADDRESS			CITY	ZIP
3217 SUMMIT DR			ESCONDIDO	
DETAILS				
Reported Date: 1998				

DATABASE	STATUS	DISTANCE	ELEVATION	MAP ID
Hist-Regional-LUST-CA	Listed	0.9 miles SE	579 ft (132 ft lower than site)	63
SITE NAME			MAPS	ID
GREAT WESTERN BANK			<u>1.3</u>	4042010
ADDRESS			CITY	ZIP
3217 SUMMIT DR			ESCONDIDO	92025
DETAILS				
<p>Reported Date: 1998 List: San Diego County Environmental Health Services Database - LUST and SPILL Sites Agency: San Diego County Department of Health Services</p>				

DATABASE	STATUS	DISTANCE	ELEVATION	MAP ID
Hist-CA	No Longer Listed	0.9 miles W	674 ft (37 ft lower than site)	64
SITE NAME			MAPS	ID
SAN PASQUAL ACADEMY			<u>1.3</u>	DEH1990-LSAM-H04917-001-SD
ADDRESS			CITY	ZIP
1771 SAN PASQUAL VALLEY RD			ESCONDIDO	92025-5301
DETAILS				
<p>Original Database: County-LUST-Closed-CA Last Agency Status: Closed Archive Date: 08/31/15 No Longer Listed-County: San Diego Responsible Agency: County of San Diego Site Assessment and Mitigation Program Record ID: DEH1990-LSAM-H04917-001 Record Status: Completed Parcel Number: 242-130-26-00 Opened Date: 12/21/1990</p>				

DATABASE	STATUS	DISTANCE	ELEVATION	MAP ID
Hist-CA	No Longer Listed	0.9 miles SE	464 ft (247 ft lower than site)	65
SITE NAME			MAPS	ID
ESCONDIDO SAND & GRAVEL/INLAND VALLEY MA			1, 3	DEH2009-HUPFP-210883
ADDRESS			CITY	ZIP
14080 SAN PASQUAL VALLEY RD				

DETAILS

Original Database: CUPA-CA
 Last Agency Status: Permit Renewed
 Archive Date: 03/10/17
 No Longer Listed-URL: Not Reported
 Search URL: <https://publicservices.sdcountry.ca.gov/citizenaccess/>
 Search URL Instructions: Go to URL, Click on DEH tab, Search by Record ID Number.
 Record ID: DEH2009-HUPFP-210883
 CERS ID: 10369351
 EPA ID: CAL000416075
 Parcel Number: 241-080-38-00
 Date: 6/11/2009
 Status: Permit Renewed
 Record Type: Unified Program Facility Permit
 Business Type: Contractors-Street, Painting, Roofers, Building
 Address2: Not Reported
 Community: Escondido
 Watershed Basin No: 905.32
 ThomasBros Map Page Grid: 1130 G 5
 SIC Code: 1429
 Census Tract: 207.06
 Action: Not Reported
 UTM X-Coordinate: 6324318.173
 UTM Y-Coordinate: 1980996.225
 Agency Provided Longitude: -117.0250338
 Agency Provided Latitude: 33.1002809

DATABASE	STATUS	DISTANCE	ELEVATION	MAP ID
Hist-CA	No Longer Listed	0.9 miles SE	464 ft (247 ft lower than site)	65
SITE NAME			MAPS	ID
SUNRIZE STAGING INC			1.3	DEH2009-HUPFP-210884
ADDRESS			CITY	ZIP
14080 SAN PASQUAL VALLEY RD				
DETAILS				
<p>Original Database: CUPA-CA Last Agency Status: Permit Suspended Archive Date: 03/10/17 No Longer Listed-URL: Not Reported Search URL: https://publicservices.sdcounty.ca.gov/citizenaccess/ Search URL Instructions: Go to URL, Click on DEH tab, Search by Record ID Number. Record ID: DEH2009-HUPFP-210884 CERS ID: Not Reported EPA ID: Not Reported Parcel Number: 241-080-38-00 Date: 6/11/2009 Status: Permit Suspended Record Type: Unified Program Facility Permit Business Type: Not Reported Address2: Not Reported Community: Not Reported Watershed Basin No: Not Reported ThomasBros Map Page Grid: Not Reported SIC Code: Not Reported Census Tract: Not Reported Action: Not Reported UTM X-Coordinate: Not Reported UTM Y-Coordinate: Not Reported Agency Provided Longitude: -117.0250338 Agency Provided Latitude: 33.1002809</p>				

DATABASE	STATUS	DISTANCE	ELEVATION	MAP ID
Mines2-CA	Listed	0.9 miles SE	464 ft (247 ft lower than site)	65
SITE NAME			MAPS	ID
INLAND VALLEY MATERIALS			1 , 3	91-37-0054
ADDRESS			CITY	ZIP
14080 SAN PASQUAL VALLEY ROAD				
DETAILS				
<p> Dept of Conservation Mine ID: 91-37-0054 Lead Agency Identification Code: 37 Lead Agency Name: County of San Diego Year of Operator Supplied Annual Report: 2015 Report Type Submitted: 2 Number of Acres Disturbed by Mine: 13.37 Status of Mining Operation: ACTIVE Status of Mine Reclamation: RECLAMATION NOT STARTED Mine Operator Address: 500 N. TULIP STREET Mine Operator City: ESCONDIDO Mine Operator State: CA Mine Operator Zip: 92025 Mine Operator County: Not Reported Mine Owner Address: 500 N. TULIP ST. Mine Owner City: ESCONDIDO Mine Owner State: CA Mine Owner Zip: 92025 Mine Owner Country: Not Reported Reclamation Plan ID: RP78-003 Primary Product Produced by Mine: SAND AND GRAVEL Other Products Produces by Mine: Not Reported Type of Mining Utilized by Mine: QUARRY Conditional Use Permit ID Number: Not Reported Number of Acres Permitted for Mining Disturbance: 14 Total Amount of Funds Posted by Mine for Reclamation: 238740 Financial Assurance Cost Estimate for Reclamation: 238740 Agency Provided Latitude: 33.098889 More Details Link </p>				

DATABASE	STATUS	DISTANCE	ELEVATION	MAP ID
CUPA-CA	Inactive	0.9 miles S	819 ft (108 ft higher than site)	66
SITE NAME			MAPS	ID
AT&T WIRELESS SERVICES			1 , 3	DEH2002-HUPFP-132190-SDG
ADDRESS			CITY	ZIP
2696 MARY LN			ESCONDIDO	92025
DETAILS				
<p>Active Facility Information : Not Reported</p> <p>Inactive Facility Information County: San Diego County Record ID: DEH2002-HUPFP-132190 Record Status: Completed Agency Provided Latitude: Not Reported Agency Provided Longitude: Not Reported</p> <p>Hazardous Waste and Materials Information : Not Reported</p> <p>Inspection and Violation Information : Not Reported</p>				

DATABASE	STATUS	DISTANCE	ELEVATION	MAP ID
Hist-CA	No Longer Listed	0.9 miles S	819 ft (108 ft higher than site)	66
SITE NAME			MAPS	ID
AT&T WIRELESS SERVICES			1 , 3	DEH2002-HUPFP-132190
ADDRESS			CITY	ZIP
2696 MARY LN #A			ESCONDIDO	920257502

DETAILS

Original Database: CUPA-CA
 Last Agency Status: Completed
 Archive Date: 03/10/17
 No Longer Listed-URL: Not Reported
 Search URL: <https://publicservices.sdcounty.ca.gov/citizenaccess/>
 Search URL Instructions: Go to URL, Click on DEH tab, Search by Record ID Number.
 Record ID: DEH2002-HUPFP-132190
 CERS ID: Not Reported
 EPA ID: Not Reported
 Parcel Number: Not Reported
 Date: 5/4/2002
 Status: Completed
 Record Type: Unified Program Facility Permit
 Business Type: Not Reported
 Address2: Not Reported
 Community: Not Reported
 Watershed Basin No: Not Reported
 ThomasBros Map Page Grid: Not Reported
 SIC Code: Not Reported
 Census Tract: Not Reported
 Action: Not Reported
 UTM X-Coordinate: Not Reported
 UTM Y-Coordinate: Not Reported
 Agency Provided Longitude: Not Reported
 Agency Provided Latitude: Not Reported

DATABASE	STATUS	DISTANCE	ELEVATION	MAP ID
Hist-Regional-LUST-CA	Listed	0.9 miles S	819 ft (108 ft higher than site)	66
SITE NAME			MAPS	ID
GTE MOBILNET			1 3	6521519
ADDRESS			CITY	ZIP
2696 MARY LN #A			ESCONDIDO	920257502

DETAILS

Reported Date: 1998
 List: San Diego County Environmental Health Services Database - LUST and SPILL Sites
 Agency: San Diego County Department of Health Services

DATABASE	STATUS	DISTANCE	ELEVATION	MAP ID
Hist-CA	No Longer Listed	0.91 miles SE	459 ft (252 ft lower than site)	67
SITE NAME			MAPS	ID
Escondido Sand & Gravel			1, 3	APCD2013-PTO-001778-SD
ADDRESS			CITY	ZIP
14080 San Pasqual Valley Rd (only)			San Diego	
DETAILS				
<p>Original Database: AIR-DIST-CA Last Agency Status: Active Archive Date: 01/07/18 No Longer Listed-District: San Diego County APCD Permit ID: APCD2013-PTO-001778 Permit Description: Recycled asphalt / concrete crushing and screening plant, with a manufacturer's maximum rated capacity of 400 tons per hour or less, consisting of: One receiving hopper One jaw crusher One impact crusher One screen Seven conveyor belts One stockpile One EPA Certified Tier 1 or higher diesel engine rated at 708 bhp or less One EPA Certified Tier 1 or higher diesel engine rated at 310 bhp or less Emission controls: water spray on transfer points and optional baghouses(es) on crushers Invoice Mailing: Not Reported Invoice Zip: Not Reported Agency Provided Latitude: Not Reported Agency Provided Longitude: Not Reported Site Record ID: APCD2010-SITE-00555 Permit Status: Active Contact Full Name: Not Reported Contact Phone Number: 760-432-4690 Contact Title: Not Reported</p>				

DATABASE	STATUS	DISTANCE	ELEVATION	MAP ID
Wells-CA	Listed	0.91 miles SE	491 ft (220 ft lower than site)	68
SITE NAME			MAPS	ID
XXXXX			1, 3	WCR2016-004707
ADDRESS			CITY	ZIP
San Pasqual Trail and Old San Pasqual Rd			Escondido	

DETAILS

WCR Number: WCR2016-004707
 Legacy Log Number: e0298246
 Permit Number: LWELL001207
 APN: 241-080-24
 Region Office: DWR Southern Region Office
 County Name: San Diego
 Local Permit Agency: County of San Diego DEH/LWQD Land Water and Quality Division, Land Use Program
 Owner Assigned Well Number: One
 Well Location: San Pasqual Trail and Old San Pasqual Rd
 Planned Use/Former Use: Water Supply Irrigation - Landscape
 Record Type: WellCompletion/New/Production or Monitoring/NA
 Agency Provided Latitude: 33.0956
 Agency Provided Longitude: -117.0278
 Horizontal Datum: WGS84
 Township: 12S
 Range: 01W
 Section: 30
 Baseline Meridian: San Bernardino
 Permit Date: 12/21/2015
 Date Work Ended: 01/21/2016
 Received Date: 03/28/2016
 Total Drill Depth: 810
 Total Completed Depth: 810
 Casing Diameter: 4.5
 Drilling Method: Direct Rotary
 Fluid: Air
 Static Water Level: 35

[More Details Link](#)

DATABASE	STATUS	DISTANCE	ELEVATION	MAP ID
CUPA-CA	Inactive	0.92 miles S	823 ft (112 ft higher than site)	69
SITE NAME			MAPS	ID
CRICKET			1.3	DEH2011-HUPFP-214022-SDG
ADDRESS			CITY	ZIP
2694 MARY LN			ESCONDIDO	92025

DETAILS

Active Facility Information
 : Not Reported
 Inactive Facility Information
 County: San Diego County
 Record ID: DEH2011-HUPFP-214022
 Record Status: Completed
 Agency Provided Latitude: Not Reported
 Agency Provided Longitude: Not Reported

Hazardous Waste and Materials Information
 : Not Reported
 Inspection and Violation Information
 : Not Reported

DATABASE	STATUS	DISTANCE	ELEVATION	MAP ID
Hist-CA	No Longer Listed	0.92 miles S	823 ft (112 ft higher than site)	69
SITE NAME			MAPS	ID
CRICKET			1 3	DEH2011-HUPFP-214022
ADDRESS			CITY	ZIP
2694 MARY LN			ESCONDIDO	92025

DETAILS

Original Database: CUPA-CA
 Last Agency Status: Completed
 Archive Date: 03/10/17
 No Longer Listed-URL: Not Reported
 Search URL: <https://publicservices.sdcounty.ca.gov/citizenaccess/>
 Search URL Instructions: Go to URL, Click on DEH tab, Search by Record ID Number.
 Record ID: DEH2011-HUPFP-214022
 CERS ID: Not Reported
 EPA ID: Not Reported
 Parcel Number: Not Reported
 Date: 2/22/2011
 Status: Completed
 Record Type: Unified Program Facility Permit
 Business Type: Not Reported
 Address2: Not Reported
 Community: Not Reported
 Watershed Basin No: Not Reported
 ThomasBros Map Page Grid: Not Reported
 SIC Code: Not Reported
 Census Tract: Not Reported
 Action: Not Reported
 UTM X-Coordinate: Not Reported
 UTM Y-Coordinate: Not Reported
 Agency Provided Longitude: Not Reported
 Agency Provided Latitude: Not Reported

DATABASE	STATUS	DISTANCE	ELEVATION	MAP ID
County-Hist-CA	Listed	0.93 miles SE	616 ft (95 ft lower than site)	70
SITE NAME			MAPS	ID
TENTATIVE PARCEL MAP NO. 21062			<u>1, 3</u>	T10000002947-SDG
ADDRESS			CITY	ZIP
3255 SUMMIT DRIVE			ESCONDIDO	

DETAILS

County: San Diego
 CASE TYPE: VAP
 CASE STATUS: Open - Site Assessment
 STATUS DATE: 3/30/2011
 CASE #: H39769-001

DATABASE	STATUS	DISTANCE	ELEVATION	MAP ID
CRSP-CA	Listed	0.93 miles SE	616 ft (95 ft lower than site)	70
SITE NAME			MAPS	ID
TENTATIVE PARCEL MAP NO. 21062			<u>1, 3</u>	232438
ADDRESS			CITY	ZIP
3255 SUMMIT DRIVE			ESCONDIDO	92025
DETAILS				
Site ID: 232438 Site EI ID: T10000002947 Agency Provided Latitude: 33.093888 Agency Provided Longitude: -117.030086 Program Description: Cleanup Program Site				

DATABASE	STATUS	DISTANCE	ELEVATION	MAP ID
ENF-CA	Listed	0.93 miles SE	616 ft (95 ft lower than site)	70
SITE NAME			MAPS	ID
TENTATIVE PARCEL MAP NO. 21062			<u>1, 3</u>	T10000002947
ADDRESS			CITY	ZIP
3255 SUMMIT DRIVE			ESCONDIDO	92025

DETAILS

Global ID: T10000002947

County: San Diego

Site History: The modified phase I environmental site assessment (ESA) and soil sampling were performed by Vinje & Middleton Engineering, Inc. in response to directives by the San Diego County Department of Planning and Land Use (DPLU), in their December 17, 2010, Final Notice of Approval of Tentative Parcel Map (TPM) No. 21062. This work complied with specific requirements outlined in Section 12a – e. The subject property, located at 3255 Summit Drive, Escondido CA 92025, is a 9.79 acre parcel planned to include 3-residential lots, a Remainder lot, and a private access road. The property is located within unincorporated San Diego County, southeast of the City of Escondido, California. The site has been used for commercial agricultural production of both Haas avocados and citrus fruits for approximately 50 years. Presently there is approximately three acres of varietal grapes and nearly one acre of Haas avocados remaining on the site. This land use represents a recognized environmental concern due to the potential for residue of agricultural chemicals in near soil surface. Structures of the property include a single story modular home, a detached garage, a two story cabana, and a wood framed tractor barn. The case was opened for review and approval of the submitted ESA report. Upon completion of the VAP case review a closure letter is required for submittal to DPLU and final approval of TPM No. 21062. A total of eight (8) soil samples were collected to depths down to 1.5 feet. Four soil samples were analyzed for organochlorine pesticides (OCP). Analytical lab results posted no detectable concentrations of OCP's. Arsenic content was analyzed on the four remaining samples of which one sample was collected off-site at the intersection of San Pasqual Road and Milky Way Road to determine naturally occurring background arsenic concentrations. Arsenic concentrations were identified in all four soil samples at low concentrations ranging between 2.5 and 3.2 mg/kg. These four soil samples were present at concentrations below the San Diego Regional Water Quality Control Board (RWQCB) Tier 1 Soil Screening Levels for 'full unrestricted reuse within the San Diego Region'. The consultant has identified no environmental conditions which would negatively impact the planned development of the subject property and based on their professional judgment, no further evaluation of the site is warranted. The estimated groundwater depth is greater than 30 feet per consultant. The groundwater impacts are inferred with no groundwater investigation conducted.

Case Type: Cleanup Program Site

Status: Completed - Case Closed

Lead Agency: SAN DIEGO COUNTY LOP

Case Worker: EP

Local Agency: SAN DIEGO COUNTY LOP

RB Case Number: Not Reported

Loc Case Number: H39769-001

File Location: Local Agency

Potential Contaminants of Concern: Not Reported

Potential Media Affected: Not Reported

How Discovered: Other Means

How Discovered Description: Not Reported

Stop Method: Not Reported

Stop Method Description: Not Reported

Action Date: 2011-09-27

Action Type: ENFORCEMENT

Action: Closure/No Further Action Letter

Action Date: 2011-04-07

Action Type: ENFORCEMENT

Action: Letter - Notice

Action Date: 2011-03-30

Action Type: ENFORCEMENT

[More Details Link](#)

DATABASE	STATUS	DISTANCE	ELEVATION	MAP ID
FRS-US	Listed	0.93 miles SE	616 ft (95 ft lower than site)	70
SITE NAME			MAPS	ID
TENTATIVE PARCEL MAP NO. 21062			1.3	110065142553
ADDRESS			CITY	ZIP
3255 SUMMIT DRIVE			ESCONDIDO	92025
DETAILS				
<p>FRS Facility Detail Report URL: http://ofmpub.epa.gov/enviro/fii_query_detail_disp_program_facility?p_registry_id=110065142553 Create Date: 10-OCT-2015 09:29:03 Program System: CA-ENVIROVIEW Interest Type(s): STATE MASTER</p>				

DATABASE	STATUS	DISTANCE	ELEVATION	MAP ID
Hist-CA	No Longer Listed	0.93 miles SE	616 ft (95 ft lower than site)	70
SITE NAME			MAPS	ID
Boutique Winery, Summit Drive, Escondido, CA			1.3	9A4C858C-639
ADDRESS			CITY	ZIP
3255 Summit Drive			Escondido	92025
DETAILS				
No Additional Details Found				

DATABASE	STATUS	DISTANCE	ELEVATION	MAP ID
Hist-CA	No Longer Listed	0.93 miles SE	616 ft (95 ft lower than site)	70
SITE NAME			MAPS	ID
Boutique Winery, Summit Drive, Escondido, CA			1.3	90B4742B-30
ADDRESS			CITY	ZIP
3255 Summit Drive			Escondido	92025

DETAILS				
No Additional Details Found				

DATABASE	STATUS	DISTANCE	ELEVATION	MAP ID
Hist-CA	No Longer Listed	0.93 miles SE	616 ft (95 ft lower than site)	70
SITE NAME			MAPS	ID
Boutique Winery, Summit Drive, Escondido, CA			1 , 3	9A4C858C-4372
ADDRESS			CITY	ZIP
3255 Summit Drive			Escondido	92025

DETAILS				
No Additional Details Found				

DATABASE	STATUS	DISTANCE	ELEVATION	MAP ID
Hist-CA	No Longer Listed	0.93 miles SE	616 ft (95 ft lower than site)	70
SITE NAME			MAPS	ID
Boutique Winery, Summit Drive, Escondido, CA			1 , 3	9A4C858C-32
ADDRESS			CITY	ZIP
3255 Summit Drive			Escondido	92025

DETAILS				
No Additional Details Found				

DATABASE	STATUS	DISTANCE	ELEVATION	MAP ID
Hist-CA	No Longer Listed	0.93 miles SE	616 ft (95 ft lower than site)	70
SITE NAME			MAPS	ID
TENTATIVE PARCEL MAP NO. 21062			1 , 3	A647436E- T10000002947
ADDRESS			CITY	ZIP
3255 SUMMIT DRIVE			ESCONDIDO	92025
DETAILS				
No Additional Details Found				

DATABASE	STATUS	DISTANCE	ELEVATION	MAP ID
Hist-CA	No Longer Listed	0.93 miles SE	616 ft (95 ft lower than site)	70
SITE NAME			MAPS	ID
TENTATIVE PARCEL MAP NO. 21062			1 , 3	C1366D37- T10000002947
ADDRESS			CITY	ZIP
3255 SUMMIT DRIVE			ESCONDIDO	92025
DETAILS				
No Additional Details Found				

DATABASE	STATUS	DISTANCE	ELEVATION	MAP ID
ICIS-NPDES-US	Listed	0.93 miles SE	616 ft (95 ft lower than site)	70
SITE NAME			MAPS	ID
HUNGRY HAWK VINEYARDS & WINERY			1 , 3	CAZ463542
ADDRESS			CITY	ZIP
3255 SUMMIT DRIVE			ESCONDIDO	92025

DETAILS

Facility & Permit Information
 ICIS Facility Interest ID: 3600733781
 Facility Registry Service (FRS) ID: 110070095455
 Facility Type: POF - Privately Owned Facility
 Supplemental Address Info: Not Reported
 County FIPS Code: Not Reported
 Agency Provided Latitude: 33.09389
 Agency Provided Longitude: -117.03009
 Impaired Waters: Not Reported
 Activity ID: 3601113152
 Facility Type Indicator: NON-POTW
 Permit Type: General Permit Covered Facility
 Major Minor Status Flag: N
 Permit Status: EFF - Effective
 Total Design Flow Number: Not Reported
 Actual Average Flow Number: Not Reported
 State Water Body Code: Not Reported
 State Water Body Name: Not Reported
 Permit Name: Hungry Hawk Vineyards & Winery
 Agency Type: ST6 - State
 Original Issue Date: 10/2/2015
 Issue Date: 10/2/2015
 Issuing Agency: CA Waterboards
 Effective Date: 10/2/2015
 Expiration Date: 6/30/2020
 Retirement Date: Not Reported
 Termination Date: Not Reported

[More Details Link](#)

DATABASE	STATUS	DISTANCE	ELEVATION	MAP ID
NPDES-CA	Listed	0.93 miles SE	616 ft (95 ft lower than site)	70
SITE NAME			MAPS	ID
Boutique Winery, Summit Drive, Escondido, CA			1.3	388212
ADDRESS			CITY	ZIP
3255 Summit Drive			Escondido	92025

DETAILS

Facility and Program Information
 Reg Measure ID: 388212
 Reg Measure Type: Enrollee
 Order Number: R9-2014-0041W4
 NPDES Number: Not Reported
 Program: WDRINDFP
 Program Category: WDR
 WD ID: Not Reported
 Major-Minor: Not Reported
 Status: Active
 Effective Date: 6/26/2014
 Expiration/Review Date: 6/26/2019
 Termination Date: Not Reported
 Adoption Date: 6/26/2014
 WDR REVIEW - AMEND: Not Reported
 WDR REVIEW - REVISE/RENEW: Not Reported
 WDR REVIEW - RESCIND: Not Reported
 WDR REVIEW - NO ACTION REQUIRED: Not Reported
 WDR REVIEW - PENDING: Not Reported
 WDR REVIEW - PLANNED: Not Reported
 Individual/General: I
 Fee Code: 21 - Non Billable Waivers
 Design Flow: Not Reported
 Threat to Water Quality: Not Reported
 Complexity: Not Reported
 Pretreatment: Not Reported
 Population (MS4)/Acres: Not Reported

[More Details Link](#)

DATABASE	STATUS	DISTANCE	ELEVATION	MAP ID
NPDES-CA	Listed	0.93 miles SE	616 ft (95 ft lower than site)	70
SITE NAME			MAPS	ID
Boutique Winery, Summit Drive, Escondido, CA			1 , 3	359021
ADDRESS			CITY	ZIP
3255 Summit Drive			Escondido	92025

DETAILS

Facility and Program Information
 Reg Measure ID: 359021
 Reg Measure Type: Waiver
 Order Number: R9-2007-0104W2
 NPDES Number: Not Reported
 Program: WDRNONMUNIPRCS
 Program Category: WDR
 WD ID: Not Reported
 Major-Minor: Not Reported
 Status: Historical
 Effective Date: 10/26/2008
 Expiration/Review Date: Not Reported
 Termination Date: 2/5/2014
 Adoption Date: 10/10/2007
 WDR REVIEW - AMEND: Not Reported
 WDR REVIEW - REVISE/RENEW: Not Reported
 WDR REVIEW - RESCIND: Not Reported
 WDR REVIEW - NO ACTION REQUIRED: Not Reported
 WDR REVIEW - PENDING: Not Reported
 WDR REVIEW - PLANNED: Not Reported
 Individual/General: G
 Fee Code: Not Reported
 Design Flow: Not Reported
 Threat to Water Quality: Not Reported
 Complexity: Not Reported
 Pretreatment: Not Reported
 Population (MS4)/Acres: Not Reported

[More Details Link](#)

DATABASE	STATUS	DISTANCE	ELEVATION	MAP ID
NPDES-SW-CA	Listed	0.93 miles SE	616 ft (95 ft lower than site)	70
SITE NAME			MAPS	ID
Hungry Hawk Vineyards & Winery			1 , 3	463542
ADDRESS			CITY	ZIP
3255 Summit Drive			Escondido	92025

DETAILS

Facility and Program Information
 Regulatory Measure ID: 463542
 Regulatory Measure Type: No Exposure Certification
 Waste Discharge ID: 9 37NEC000903
 Regional Water Board number: 9
 Processed Date: 10/2/2015
 Termination Date: Not Reported
 Coverage Status: Active
 Facility/Site County: San Diego
 Facility Size: 2700
 Facility Size Unit: SqFt
 Facility Imperviousness: Not Reported
 Operator Name: Hungry Hawk Vineyards & Winery
 Operator Address: 3255 Summit Drive
 Operator City: Escondido
 Operator State: California
 Operator Zip: 92025
 Operator Type: Private Business
 Construction Start Date: Not Reported
 Project Completion Date: Not Reported
 Grade Completion Date: Not Reported
 Imperviousness After Construction: Not Reported
 Imperviousness Before Construction: Not Reported
 Total Area Disturbed: Not Reported
 Percent of Total Area Disturbed: Not Reported
 Primary SIC: 2084-Wines, Brandy, and Brandy Spirits
 Secondary SIC: Not Reported

[More Details Link](#)

DATABASE	STATUS	DISTANCE	ELEVATION	MAP ID
SLIC-Closed-CA	Completed - Case Closed	0.93 miles SE	616 ft (95 ft lower than site)	70
SITE NAME			MAPS	ID
TENTATIVE PARCEL MAP NO. 21062			1 , 3	T10000002947
ADDRESS			CITY	ZIP
3255 SUMMIT DRIVE			ESCONDIDO	92025

DETAILS

Sites Details

URL: http://geotracker.waterboards.ca.gov/profile_report.asp?global_id=T10000002947

Global ID: T10000002947

Case Type: Cleanup Program Site

Status: Completed - Case Closed

Status Date: 9/27/2011

CUF Case: NO

Lead Agency: SAN DIEGO COUNTY LOP

Case Worker: EP

Local Agency: SAN DIEGO COUNTY LOP

RB Case Number: Not Reported

Loc Case Number: H39769-001

File Location: Local Agency

Potential Contaminants of Concern: Not Reported

Potential Media Affected: Not Reported

Site History: The modified phase I environmental site assessment (ESA) and soil sampling were performed by Vinje & Middleton Engineering, Inc. in response to directives by the San Diego County Department of Planning and Land Use (DPLU), in their December 17, 2010, Final Notice of Approval of Tentative Parcel Map (TPM) No. 21062. This work complied with specific requirements outlined in Section 12a – e. The subject property, located at 3255 Summit Drive, Escondido CA 92025, is a 9.79 acre parcel planned to include 3-residential lots, a Remainder lot, and a private access road. The property is located within unincorporated San Diego County, southeast of the City of Escondido, California. The site has been used for commercial agricultural production of both Haas avocados and citrus fruits for approximately 50 years. Presently there is approximately three acres of varietal grapes and nearly one acre of Haas avocados remaining on the site. This land use represents a recognized environmental concern due to the potential for residue of agricultural chemicals in near soil surface. Structures of the property include a single story modular home, a detached garage, a two story cabana, and a wood framed tractor barn. The case was opened for review and approval of the submitted ESA report. Upon completion of the VAP case review a closure letter is required for submittal to DPLU and final approval of TPM No. 21062. A total of eight (8) soil samples were collected to depths down to 1.5 feet. Four soil samples were analyzed for organochlorine pesticides (OCP). Analytical lab results posted no detectable concentrations of OCP's. Arsenic content was analyzed on the four remaining samples of which one sample was collected off-site at the intersection of San Pasqual Road and Milky Way Road to determine naturally occurring background arsenic concentrations. Arsenic concentrations were identified in all four soil samples at low concentrations ranging between 2.5 and 3.2 mg/kg. These four soil samples were present at concentrations below the San Diego Regional Water Quality Control Board (RWQCB) Tier 1 Soil Screening Levels for 'full unrestricted reuse within the San Diego Region'. The consultant has identified no environmental conditions which would negatively impact the planned development of the subject property and based on their professional judgment, no further evaluation of the site is warranted. The estimated groundwater depth is greater than 30 feet per consultant. The groundwater impacts are inferred with no groundwater investigation conducted.

Begin Date: 3/30/2011

How Discovered: Other Means

How Discovered Description: Not Reported

Stop Method: Not Reported

Stop Method Description: Not Reported

Agency Provided Latitude: 33.093888

Agency Provided Longitude: -117.030086

Regulatory Activities Details

Action Date: 2011-03-28 00:00:00

[More Details Link](#)

DATABASE	STATUS	DISTANCE	ELEVATION	MAP ID
WDR-CA	Listed	0.93 miles SE	616 ft (95 ft lower than site)	70
SITE NAME			MAPS	ID
Boutique Winery, Summit Drive, Escondido, CA			1 , 3	37
ADDRESS			CITY	ZIP
3255 Summit Drive			Escondido	92025
DETAILS				
<p>Note: This is an ERS assigned Automated ID. SIC/NAICS: Not Reported County: San Diego Region: 9 - San Diego WDID: Not Reported Agency: AC/S Environmental Security, MCB Camp Pendleton Agency Address: Po Box 555008, Camp Pendleton, CA 92055 Place/Project Type: Food Processing Program: WDRNONMUNIPRCS Regulatory Measure Status: Historical Regulatory Measure Type: Waiver Order Number: R9-2007-0104W2 NPDES Number: Not Reported Adoption Date: 10/10/2007 Effective Date: 10/26/2008 Termination Date: 2/5/2014 Expiration/Review Date: Not Reported Design Flow: Not Reported Major/Minor: Not Reported Complexity: Not Reported TTWQ: Not Reported Number Of Enforcement Actions within 5 years: 0 Number Of Violations within 5 years: 0 Latitude: 33.09389 Longitude: -117.03009</p>				

DATABASE	STATUS	DISTANCE	ELEVATION	MAP ID
WDR-CA	Listed	0.93 miles SE	616 ft (95 ft lower than site)	70
SITE NAME			MAPS	ID
Boutique Winery, Summit Drive, Escondido, CA			1 , 3	4743
ADDRESS			CITY	ZIP
3255 Summit Drive			Escondido	92025

DETAILS

Note: This is an ERS assigned Automated ID.
 SIC/NAICS: Not Reported
 County: San Diego
 Region: 9 - San Diego
 WDID: Not Reported
 Agency: Ortega Oaks L.P.
 Agency Address: Po Box 1258, El Toro, CA 92630
 Place/Project Type: Food Processing
 Program: WDRNONMUNIPRCS
 Regulatory Measure Status: Historical
 Regulatory Measure Type: Waiver
 Order Number: R9-2007-0104W2
 NPDES Number: Not Reported
 Adoption Date: 10/10/2007
 Effective Date: 10/26/2008
 Termination Date: 2/5/2014
 Expiration/Review Date: Not Reported
 Design Flow: Not Reported
 Major/Minor: Not Reported
 Complexity: Not Reported
 TTWQ: Not Reported
 Number Of Enforcement Actions within 5 years: 0
 Number Of Violations within 5 years: 0
 Latitude: 33.09389
 Longitude: -117.03009

DATABASE	STATUS	DISTANCE	ELEVATION	MAP ID
WDR-CA	Listed	0.93 miles SE	616 ft (95 ft lower than site)	70
SITE NAME			MAPS	ID
Boutique Winery, Summit Drive, Escondido, CA			1 , 3	638
ADDRESS			CITY	ZIP
3255 Summit Drive			Escondido	92025

DETAILS

Note: This is an ERS assigned Automated ID.
 SIC/NAICS: Not Reported
 County: San Diego
 Region: 9 - San Diego
 WDID: Not Reported
 Agency: Botique Winery
 Agency Address: Not Reported
 Place/Project Type: Food Processing
 Program: WDRINDFP
 Regulatory Measure Status: Active
 Regulatory Measure Type: Enrollee
 Order Number: R9-2014-0041W4
 NPDES Number: Not Reported
 Adoption Date: 6/26/2014
 Effective Date: 6/26/2014
 Termination Date: Not Reported
 Expiration/Review Date: 6/26/2019
 Design Flow: Not Reported
 Major/Minor: Not Reported
 Complexity: Not Reported
 TTWQ: Not Reported
 Number Of Enforcement Actions within 5 years: 0
 Number Of Violations within 5 years: 0
 Latitude: 33.09389
 Longitude: -117.03009

DATABASE	STATUS	DISTANCE	ELEVATION	MAP ID
HWIS-CA	Listed	0.93 miles NW	684 ft (27 ft lower than site)	71
SITE NAME			MAPS	ID
APRO # 17			1 , 3	CAL000229756
ADDRESS			CITY	ZIP
1311 SO MAIN ST			ESCONDIDO	920270000

DETAILS

EPA ID: CAL000229756
 Facility County: 37
 Mailing Street: 17311 SO MAIN ST
 Mailing City: GARDENA
 Mailing State: CA
 Mailing Zip: 902481667
 Contact Name: EDNA GALANDO/OWNER
 Contact Phone: 3103233992

Year: 2001
 TONS: 0.45
 TSD EPA ID: CAD028409019
 Category Code: 241
 Category Description: Tank bottom waste
 Method Description: TREATMENT, TANK

DATABASE	STATUS	DISTANCE	ELEVATION	MAP ID
Hist-Trucking	Listed	0.94 miles N	700 ft (11 ft lower than site)	72
SITE NAME			MAPS	ID
Grissom Trucking			1 , 3	76589
ADDRESS			CITY	ZIP
1594 S Citrus Ave			Escondido	92027

DETAILS

Sic Code: 4212
 Desc: Trucking/Shipping/Delivery, Storage
 Site Added: 2/2010

DATABASE	STATUS	DISTANCE	ELEVATION	MAP ID
HWIS-CA	Listed	0.95 miles NW	720 ft (9 ft higher than site)	73
SITE NAME			MAPS	ID
FRANKLIN KENNETH L & SANDRA A			1 , 3	CAC002828409
ADDRESS			CITY	ZIP
1425 LOMA DE NARANJAS			ESCONDIDO	92027

DETAILS

EPA ID: CAC002828409
 Facility County: 37
 Mailing Street: 1425 LOMA DE NARANJAS
 Mailing City: ESCONDIDO
 Mailing State: CA
 Mailing Zip: 92027
 Contact Name: SANDY FRANKLIN
 Contact Phone: 7605870584

Year: 2015
 TONS: 0.0105
 TSD EPA ID: CAD028409019
 Category Code: 352
 Category Description: Other organic solids
 Method Description: STORAGE, BULKING, AND/OR TRANSFER OFF SITE--NO TREATMENT/RECOVERY (H010-H129) OR (H131-H135)

DATABASE	STATUS	DISTANCE	ELEVATION	MAP ID
TOMS-CA	Listed	0.96 miles SE	461 ft (250 ft lower than site)	74
SITE NAME			MAPS	ID
Unknown			<u>1.3</u>	100540
ADDRESS			CITY	ZIP
Not Reported by Agency				

DETAILS

Agency Object ID: 100540
 Type of Mine: Gravel Pit
 Agency Provided Longitude: -117.027027458
 Agency Provided Latitude: 33.0952916137

DATABASE	STATUS	DISTANCE	ELEVATION	MAP ID
Hist-Trucking	Listed	0.98 miles NW	740 ft (29 ft higher than site)	75
SITE NAME			MAPS	ID
Double BB Trucking Inc			1 , 3	99662
ADDRESS			CITY	ZIP
1660 Vladic Ln			Escondido	92027
DETAILS				
Sic Code: 4213 Desc: Trucking/Shipping/Delivery, Storage Site Added: 2/2010				

DATABASE	STATUS	DISTANCE	ELEVATION	MAP ID
HWIS-CA	Listed	1 miles NW	676 ft (35 ft lower than site)	76
SITE NAME			MAPS	ID
COUNTY OF SAN DIEGO			1 , 3	CAC002784013
ADDRESS			CITY	ZIP
1401 BEAR VALLEY PKWY			ESCONDIDO	920274629
DETAILS				
EPA ID: CAC002784013 Facility County: 37 Mailing Street: 5500 OVERLAND AVE Mailing City: SAN DIEGO Mailing State: CA Mailing Zip: 92123 Contact Name: MARK MIDDLESTEAD Contact Phone: 8586942118 Year: 2014 TONS: 16.856 TSD EPA ID: AZC950823111 Category Code: 181 Category Description: Other inorganic solid waste Method Description: LANDFILL OR SURFACE IMPOUNDMENT THAT WILL BE CLOSED AS LANDFILL(TO INCLUDE ON-SITE TREATMENT AND/OR STABILIZATION)				

DATABASE	STATUS	DISTANCE	ELEVATION	MAP ID
MRDS-US	Listed	1 miles SE	435 ft (276 ft lower than site)	77
SITE NAME			MAPS	ID
San Pasqual Pit and Mill			1 , 3	10077387
ADDRESS			CITY	ZIP
Not Reported by Agency				
DETAILS				
<p>Mineral Resource Data Systems (MRDS) Mineral Resources On-Line Spatial Data: http://mrddata.usgs.gov/mrds/show-mrds.php?dep_id=10077387 Deposit ID: 10077387 Code List: STN_C Development Status: Past Producer</p> <p>Ages Information Rock Record ID: Not Reported Age Record ID: 1 Age Type: Mineralization Chronological Age: Not Reported Age Uncertainty: Not Reported Age Determination Method: Not Reported Material Analyzed: Not Reported Young Age Modifier: Not Reported Young Age Code: 1860 Young Age: Late Cretaceous Old Age Modifier: Not Reported Old Age Code: Not Reported Old Age: Not Reported</p> <p>Rock Record ID: 4 Age Record ID: 1 Age Type: Host Rock Chronological Age: Not Reported Age Uncertainty: Not Reported</p> <p>More Details Link</p>				

DATABASE	STATUS	DISTANCE	ELEVATION	MAP ID
CHMIRS-CA	Listed	1 miles SW	674 ft (37 ft lower than site)	78
SITE NAME			MAPS	ID
City Escondido			1, 3	347648
ADDRESS			CITY	ZIP
2467 Canyon Creek Rd.			Escondido	
DETAILS				
<p>Control#: 01-1801 Notified Date: 3/26/2001 4:52:21 PM Agency: City Escondido 1# Substance: Raw sewage;;; 1# Quantity: Not Reported 1# Measure: Not Reported 1# Type: Not Reported 1# Other: Not Reported 1# Pipeline: Not Reported 1# Vessel >= 300 Tons: Not Reported 2# Substance: Not Reported 2# Quantity: Not Reported 2# Measure: Not Reported 2# Type: Not Reported 2# Other: Not Reported 2# Pipeline: Not Reported 2# Vessel >= 300 Tons: Not Reported 3# Substance: Not Reported 3# Quantity: Not Reported 3# Measure: Not Reported 3# Type: Not Reported 3# Other: Not Reported 3# Pipeline: Not Reported 3# Vessel >= 300 Tons: Not Reported Description: Private sewer lateral where roots were growing caused a back up in the line and then a release. Contained: No Water?: Yes More Details Link</p>				

DATABASE	STATUS	DISTANCE	ELEVATION	MAP ID
CRSP-CA	Listed	1.01 miles E	403 ft (308 ft lower than site)	79
SITE NAME			MAPS	ID
Cloverdale Dairy			1 , 3	311521
ADDRESS			CITY	ZIP
2280 CLOVERDALE RD			ESCONDIDO	92027
DETAILS				
Site ID: 311521 Site EI ID: 214890 Agency Provided Latitude: 33.10221 Agency Provided Longitude: -117.021371 Program Description: Animal Wastewater Discharge				

DATABASE	STATUS	DISTANCE	ELEVATION	MAP ID
CUPA-CA	Inactive	1.01 miles E	403 ft (308 ft lower than site)	79
SITE NAME			MAPS	ID
DWAINE'S TOP SOIL			1 , 3	DEH2002-HUPFP-136912-SDG
ADDRESS			CITY	ZIP
2280 CLOVERDALE RD			ESCONDIDO	92027

DETAILS

Active Facility Information
 : Not Reported
 Inactive Facility Information
 County: San Diego County
 Record ID: DEH2002-HUPFP-136912
 Record Status: Completed
 Agency Provided Latitude: Not Reported
 Agency Provided Longitude: Not Reported

Hazardous Waste and Materials Information
 : Not Reported
 Inspection and Violation Information
 : Not Reported

DATABASE	STATUS	DISTANCE	ELEVATION	MAP ID
CUPA-CA	Inactive	1.01 miles E	403 ft (308 ft lower than site)	79
SITE NAME			MAPS	ID
CLOVERDALE DAIRY			1 , 3	DEH2002-HUPFP-199420-SDG
ADDRESS			CITY	ZIP
2280 CLOVERDALE RD			ESCONDIDO	92027

DETAILS

Active Facility Information
 : Not Reported
 Inactive Facility Information
 County: San Diego County
 Record ID: DEH2002-HUPFP-199420
 Record Status: Completed
 Agency Provided Latitude: Not Reported
 Agency Provided Longitude: Not Reported

Hazardous Waste and Materials Information
 : Not Reported
 Inspection and Violation Information
 : Not Reported

DATABASE	STATUS	DISTANCE	ELEVATION	MAP ID
FRS-US	Listed	1.01 miles E	403 ft (308 ft lower than site)	79
SITE NAME			MAPS	ID
CLOVERDALE DAIRY			1 , 3	110066698933
ADDRESS			CITY	ZIP
2280 CLOVERDALE RD			ESCONDIDO	92027
DETAILS				
<p>FRS Facility Detail Report URL: http://ofmpub.epa.gov/enviro/fii_query_detail_disp_program_facility?p_registry_id=110066698933 Create Date: 14-OCT-2015 12:41:22 Program System: CA-ENVIROVIEW Interest Type(s): STATE MASTER</p>				

DATABASE	STATUS	DISTANCE	ELEVATION	MAP ID
Hist-CA	No Longer Listed	1.01 miles E	403 ft (308 ft lower than site)	79
SITE NAME			MAPS	ID
DWAINE'S TOP SOIL			1 , 3	DEH2002-HUPFP-136912
ADDRESS			CITY	ZIP
2280 CLOVERDALE RD			ESCONDIDO	92027

DETAILS

Original Database: CUPA-CA
 Last Agency Status: Completed
 Archive Date: 03/10/17
 No Longer Listed-URL: Not Reported
 Search URL: <https://publicservices.sdcounty.ca.gov/citizenaccess/>
 Search URL Instructions: Go to URL, Click on DEH tab, Search by Record ID Number.
 Record ID: DEH2002-HUPFP-136912
 CERS ID: Not Reported
 EPA ID: Not Reported
 Parcel Number: Not Reported
 Date: 5/4/2002
 Status: Completed
 Record Type: Unified Program Facility Permit
 Business Type: Not Reported
 Address2: Not Reported
 Community: Not Reported
 Watershed Basin No: Not Reported
 ThomasBros Map Page Grid: Not Reported
 SIC Code: Not Reported
 Census Tract: Not Reported
 Action: Not Reported
 UTM X-Coordinate: Not Reported
 UTM Y-Coordinate: Not Reported
 Agency Provided Longitude: Not Reported
 Agency Provided Latitude: Not Reported

DATABASE	STATUS	DISTANCE	ELEVATION	MAP ID
Hist-CA	No Longer Listed	1.01 miles E	403 ft (308 ft lower than site)	79
SITE NAME			MAPS	ID
CLOVERDALE DAIRY			1 , 3	DEH2002-HUPFP-199420
ADDRESS			CITY	ZIP
2280 CLOVERDALE RD			ESCONDIDO	920279608

DETAILS

Original Database: CUPA-CA
 Last Agency Status: Completed
 Archive Date: 03/10/17
 No Longer Listed-URL: Not Reported
 Search URL: <https://publicservices.sdcounty.ca.gov/citizenaccess/>
 Search URL Instructions: Go to URL, Click on DEH tab, Search by Record ID Number.
 Record ID: DEH2002-HUPFP-199420
 CERS ID: Not Reported
 EPA ID: Not Reported
 Parcel Number: Not Reported
 Date: 5/4/2002
 Status: Completed
 Record Type: Unified Program Facility Permit
 Business Type: Not Reported
 Address2: Not Reported
 Community: Not Reported
 Watershed Basin No: Not Reported
 ThomasBros Map Page Grid: Not Reported
 SIC Code: Not Reported
 Census Tract: Not Reported
 Action: Not Reported
 UTM X-Coordinate: Not Reported
 UTM Y-Coordinate: Not Reported
 Agency Provided Longitude: Not Reported
 Agency Provided Latitude: Not Reported

DATABASE	STATUS	DISTANCE	ELEVATION	MAP ID
Hist-CA	No Longer Listed	1.01 miles E	403 ft (308 ft lower than site)	79
SITE NAME			MAPS	ID
LYLE SONGER			1 , 3	4520598C- CAC002576399
ADDRESS			CITY	ZIP
2280 CLOVERDALE RD			ESCONDIDO	92027
DETAILS				
No Additional Details Found				

DATABASE	STATUS	DISTANCE	ELEVATION	MAP ID
Hist-CA	No Longer Listed	1.01 miles E	403 ft (308 ft lower than site)	79
SITE NAME			MAPS	ID
CLOVERDALE DAIRY			1 , 3	90B4742B-4688
ADDRESS			CITY	ZIP
2280 CLOVERDALE RD			Escondido	92027
DETAILS				
No Additional Details Found				

DATABASE	STATUS	DISTANCE	ELEVATION	MAP ID
Hist-CA	No Longer Listed	1.01 miles E	403 ft (308 ft lower than site)	79
SITE NAME			MAPS	ID
CLOVERDALE DAIRY			1 , 3	9A4C858C-4601
ADDRESS			CITY	ZIP
2280 CLOVERDALE RD			Escondido	92027
DETAILS				
No Additional Details Found				

DATABASE	STATUS	DISTANCE	ELEVATION	MAP ID
Hist-CalFID-CA	Listed	1.01 miles E	403 ft (308 ft lower than site)	79
SITE NAME			MAPS	ID
CLOVERDALE DAIRY			1 , 3	1178190
ADDRESS			CITY	ZIP
2280 CLOVERDALE RD			ESCONDIDO	92027
DETAILS				
Reported Date: 1998				

DATABASE	STATUS	DISTANCE	ELEVATION	MAP ID
Hist-Regional-LUST-CA	Listed	1.01 miles E	403 ft (308 ft lower than site)	79
SITE NAME			MAPS	ID
DWAINE'S TOP SOIL			1, 3	7850522
ADDRESS			CITY	ZIP
2280 CLOVERDALE RD			ESCONDIDO	92027
DETAILS				
<p>Reported Date: 1998 List: San Diego County Environmental Health Services Database - LUST and SPILL Sites Agency: San Diego County Department of Health Services</p>				

DATABASE	STATUS	DISTANCE	ELEVATION	MAP ID
Hist-Regional-LUST-CA	Listed	1.01 miles E	403 ft (308 ft lower than site)	79
SITE NAME			MAPS	ID
CLOVERDALE DAIRY			1, 3	1178190
ADDRESS			CITY	ZIP
2280 CLOVERDALE RD			ESCONDIDO	920279608
DETAILS				
<p>Reported Date: 1998 List: San Diego County Environmental Health Services Database - LUST and SPILL Sites Agency: San Diego County Department of Health Services</p>				

DATABASE	STATUS	DISTANCE	ELEVATION	MAP ID
HWIS-CA	Listed	1.01 miles E	403 ft (308 ft lower than site)	79
SITE NAME			MAPS	ID
LYLE SONGER			1, 3	CAC002576399
ADDRESS			CITY	ZIP
2280 CLOVERDALE RD			ESCONDIDO	92027

DETAILS

EPA ID: CAC002576399
 Facility County: 37
 Mailing Street: 2280 CLOVERDALE RD
 Mailing City: ESCONDIDO
 Mailing State: CA
 Mailing Zip: 92027
 Contact Name: LYLE SONGER
 Contact Phone: 7607460792

Year: 2004
 TONS: 0.042
 TSD EPA ID: AZR000035915
 Category Code: 134
 Category Description: Aqueous solution with total organic residues less than 10 percent
 Method Description: RECYCLER

DATABASE	STATUS	DISTANCE	ELEVATION	MAP ID
NPDES-CA	Listed	1.01 miles E	403 ft (308 ft lower than site)	79
SITE NAME			MAPS	ID
Cloverdale Dairy			1 , 3	141447
ADDRESS			CITY	ZIP
2280 Cloverdale Rd			Escondido	92027

DETAILS

Facility and Program Information
 Reg Measure ID: 141447
 Reg Measure Type: WDR
 Order Number: 76-055
 NPDES Number: Not Reported
 Program: WDR
 Program Category: WDR
 WD ID: 9 000000224
 Major-Minor: Not Reported
 Status: Historical
 Effective Date: 11/1/1976
 Expiration/Review Date: 3/22/1998
 Termination Date: Not Reported
 Adoption Date: 11/1/1976
 WDR REVIEW - AMEND: Not Reported
 WDR REVIEW - REVISE/RENEW: 11/8/1994 0:00
 WDR REVIEW - RESCIND: Not Reported
 WDR REVIEW - NO ACTION REQUIRED: Not Reported
 WDR REVIEW - PENDING: Not Reported
 WDR REVIEW - PLANNED: Not Reported
 Individual/General: I
 Fee Code: Not Reported
 Design Flow: 0
 Threat to Water Quality: 2
 Complexity: C
 Pretreatment: X - Facility is not a POTW
 Population (MS4)/Acres: Not Reported

[More Details Link](#)

DATABASE	STATUS	DISTANCE	ELEVATION	MAP ID
NPDES-CA	Listed	1.01 miles E	403 ft (308 ft lower than site)	79
SITE NAME			MAPS	ID
Cloverdale Dairy			1 , 3	142490
ADDRESS			CITY	ZIP
2280 Cloverdale Rd			Escondido	92027

DETAILS

Facility and Program Information
 Reg Measure ID: 142490
 Reg Measure Type: WDR
 Order Number: 94-137
 NPDES Number: Not Reported
 Program: ANIWSTCOWS
 Program Category: ANIMALWASTE
 WD ID: 9 000000224
 Major-Minor: Not Reported
 Status: Historical
 Effective Date: 12/8/1994
 Expiration/Review Date: 6/10/2004
 Termination Date: 6/10/2004
 Adoption Date: 12/8/1994
 WDR REVIEW - AMEND: Not Reported
 WDR REVIEW - REVISE/RENEW: Not Reported
 WDR REVIEW - RESCIND: Not Reported
 WDR REVIEW - NO ACTION REQUIRED: Not Reported
 WDR REVIEW - PENDING: Not Reported
 WDR REVIEW - PLANNED: Not Reported
 Individual/General: I
 Fee Code: Not Reported
 Design Flow: 0
 Threat to Water Quality: 2
 Complexity: C
 Pretreatment: X - Facility is not a POTW
 Population (MS4)/Acres: Not Reported

[More Details Link](#)

DATABASE	STATUS	DISTANCE	ELEVATION	MAP ID
WDR-CA	Listed	1.01 miles E	403 ft (308 ft lower than site)	79
SITE NAME			MAPS	ID
Cloverdale Dairy			1, 3	5030
ADDRESS			CITY	ZIP
2280 Cloverdale Rd			Escondido	92027

DETAILS

Note: This is an ERS assigned Automated ID.
 SIC/NAICS: 241
 County: San Diego
 Region: 9 - San Diego
 WDID: 9 000000224
 Agency: Pete and Agnes de Jong Family Trust
 Agency Address: 18041 Palm Avenue, Shafter, CA 93263
 Place/Project Type: Animal Feeding Facility
 Program: ANIWSTCOWS, WDR
 Regulatory Measure Status: Historical
 Regulatory Measure Type: WDR
 Order Number: 94-137
 NPDES Number: Not Reported
 Adoption Date: 12/8/1994
 Effective Date: 12/8/1994
 Termination Date: 6/10/2004
 Expiration/Review Date: 6/10/2004
 Design Flow: 0
 Major/Minor: Not Reported
 Complexity: C
 TTWQ: 2
 Number Of Enforcement Actions within 5 years: 0
 Number Of Violations within 5 years: 0
 Latitude: 33.10221
 Longitude: -117.021371

DATABASE	STATUS	DISTANCE	ELEVATION	MAP ID
Mines-CDMG-CA	Listed	1.01 miles SW	661 ft (50 ft lower than site)	80
SITE NAME			MAPS	ID
Cleveland-Pacific Mine (Escondido)			1 , 3	2419
ADDRESS			CITY	ZIP
Not Reported by Agency				

DETAILS
<p>PAMP Key Number: 2419 PAMP Number: 9020 County: San Diego Commodity Mined: gold History: 1868-1911, 1924-1927 Type of Mine: underground, 3 shafts Point of Delivery: Lake Hodges Potential Contaminates: potential mercury contamination References: CDMG San Diego Co Rept (1963) Agency Provided Longitude: -117.054185855 Agency Provided Latitude: 33.0987030885</p>

DATABASE	STATUS	DISTANCE	ELEVATION	MAP ID
CUPA-CA	Inactive	1.04 miles E	403 ft (308 ft lower than site)	81
SITE NAME			MAPS	ID
ROSELAND			1.3	DEH2002-HUPFP-199049-SDG
ADDRESS			CITY	ZIP
2164 CLOVERDALE RD			ESCONDIDO	92027

DETAILS
<p>Active Facility Information : Not Reported</p> <p>Inactive Facility Information County: San Diego County Record ID: DEH2002-HUPFP-199049 Record Status: Completed Agency Provided Latitude: Not Reported Agency Provided Longitude: Not Reported</p> <p>Hazardous Waste and Materials Information : Not Reported</p> <p>Inspection and Violation Information : Not Reported</p>

DATABASE	STATUS	DISTANCE	ELEVATION	MAP ID
Hist-Agriculture	Listed	1.04 miles E	403 ft (308 ft lower than site)	81
SITE NAME			MAPS	ID
CLOVERDALE STABLES			1.3	770495-PD
ADDRESS			CITY	ZIP
2164 CLOVERDALE RD			ESCONDIDO	92027-6907
DETAILS				
Listing Year: 1997 SIC Category: HORSE DEALERS (WHOLESALE) SIC Code: 515907				

DATABASE	STATUS	DISTANCE	ELEVATION	MAP ID
Hist-CA	No Longer Listed	1.04 miles E	403 ft (308 ft lower than site)	81
SITE NAME			MAPS	ID
ROSELAND			1.3	DEH2002-HUPFP-199049
ADDRESS			CITY	ZIP
2164 CLOVERDALE RD			ESCONDIDO	920279608

DETAILS

Original Database: CUPA-CA
 Last Agency Status: Completed
 Archive Date: 03/10/17
 No Longer Listed-URL: Not Reported
 Search URL: <https://publicservices.sdcounty.ca.gov/citizenaccess/>
 Search URL Instructions: Go to URL, Click on DEH tab, Search by Record ID Number.
 Record ID: DEH2002-HUPFP-199049
 CERS ID: Not Reported
 EPA ID: Not Reported
 Parcel Number: Not Reported
 Date: 5/4/2002
 Status: Completed
 Record Type: Unified Program Facility Permit
 Business Type: Not Reported
 Address2: Not Reported
 Community: Not Reported
 Watershed Basin No: Not Reported
 ThomasBros Map Page Grid: Not Reported
 SIC Code: Not Reported
 Census Tract: Not Reported
 Action: Not Reported
 UTM X-Coordinate: Not Reported
 UTM Y-Coordinate: Not Reported
 Agency Provided Longitude: Not Reported
 Agency Provided Latitude: Not Reported

DATABASE	STATUS	DISTANCE	ELEVATION	MAP ID
Hist-Regional-LUST-CA	Listed	1.04 miles E	403 ft (308 ft lower than site)	81
SITE NAME			MAPS	ID
PRICES NURSERY & GARDEN SUPPLY			1 , 3	4022506
ADDRESS			CITY	ZIP
2164 CLOVERDALE RD			ESCONDIDO	920279608

DETAILS

Reported Date: 1998
 List: San Diego County Environmental Health Services Database - LUST and SPILL Sites
 Agency: San Diego County Department of Health Services

DATABASE	STATUS	DISTANCE	ELEVATION	MAP ID
Hist-Printers	Listed	1.04 miles N	724 ft (13 ft higher than site)	82
SITE NAME			MAPS	ID
DAVIS ENTERPRISES			1, 3	10363
ADDRESS			CITY	ZIP
1733 VIA DE LA CUESTA			Escondido	92027
DETAILS				
Sic Code: 2711 Desc: Printer/Publisher/Comm./Retail Site Added: 2/2010				

DATABASE	STATUS	DISTANCE	ELEVATION	MAP ID
MRDS-US	Listed	1.06 miles W	661 ft (50 ft lower than site)	83
SITE NAME			MAPS	ID
Cleveland-Pacific Mine			1, 3	10077265
ADDRESS			CITY	ZIP
Not Reported by Agency				

DETAILS

Mineral Resource Data Systems (MRDS)
 Mineral Resources On-Line Spatial Data: http://mrddata.usgs.gov/mrds/show-mrds.php?dep_id=10077265
 Deposit ID: 10077265
 Code List: AU
 Development Status: Producer

Ages Information
 : Not Reported
 Analytical Data Information
 : Not Reported
 Comment(s) Information
 : Not Reported
 Commodity Information
 Commodity Code: AG
 Commodity Name: Silver
 Commodity Type: Metallic
 Commodity Group: Silver

Commodity Code: AU
 Commodity Name: Gold
 Commodity Type: Metallic
 Commodity Group: Gold

Concentration Processes Information
 : Not Reported

[More Details Link](#)

DATABASE	STATUS	DISTANCE	ELEVATION	MAP ID
Hist-CalFID-CA	Listed	1.06 miles NW	710 ft (1 ft lower than site)	84
SITE NAME			MAPS	ID
1X GODDARD, BRIAN			1 3	7765723
ADDRESS			CITY	ZIP
1610 BERCH AVE			ESCONDIDO	920240000

DETAILS

Reported Date: 1998

DATABASE	STATUS	DISTANCE	ELEVATION	MAP ID
MRDS-US	Listed	1.06 miles W	661 ft (50 ft lower than site)	85
SITE NAME			MAPS	ID
Cleveland-Pacific Mine			1, 3	10262615
ADDRESS			CITY	ZIP
Not Reported by Agency				
DETAILS				
<p>Mineral Resource Data Systems (MRDS) Mineral Resources On-Line Spatial Data: http://mrddata.usgs.gov/mrds/show-mrds.php?dep_id=10262615 Deposit ID: 10262615 Code List: AU AG Development Status: Past Producer</p> <p>Ages Information : Not Reported</p> <p>Analytical Data Information : Not Reported</p> <p>Comment(s) Information : Not Reported</p> <p>Commodity Information Commodity Code: AU Commodity Name: Gold Commodity Type: Metallic Commodity Group: Gold</p> <p>Commodity Code: AG Commodity Name: Silver Commodity Type: Metallic Commodity Group: Silver</p> <p>Concentration Processes Information : Not Reported</p> <p>More Details Link</p>				

DATABASE	STATUS	DISTANCE	ELEVATION	MAP ID
HWIS-CA	Listed	1.06 miles NW	682 ft (29 ft lower than site)	86
SITE NAME			MAPS	ID
DAVID & FE PACIOTTI			1 , 3	CAC002723656
ADDRESS			CITY	ZIP
1332 BEAR VALLEY PKWY			ESCONDIDO	92027
DETAILS				
<p>EPA ID: CAC002723656 Facility County: 37 Mailing Street: 1332 BEAR VALLEY PKWY Mailing City: ESCONDIDO Mailing State: CA Mailing Zip: 92027 Contact Name: DAVID & FE PACIOTTI Contact Phone: 7608398216</p> <p>Year: 2013 TONS: 0.0625 TSD EPA ID: CAD028409019 Category Code: 352 Category Description: Other organic solids Method Description: STORAGE, BULKING, AND/OR TRANSFER OFF SITE--NO TREATMENT/RECOVERY (H010-H129) OR (H131-H135)</p>				

DATABASE	STATUS	DISTANCE	ELEVATION	MAP ID
CUPA-CA	Inactive	1.06 miles W	631 ft (80 ft lower than site)	87
SITE NAME			MAPS	ID
SPIETH & WOHLFORD INC			1 , 3	DEH2002-HUPFP-199458-SDG
ADDRESS			CITY	ZIP
661 BEAR VALLEY PKWY			ESCONDIDO	92025

DETAILS
<p>Active Facility Information : Not Reported</p> <p>Inactive Facility Information County: San Diego County Record ID: DEH2002-HUPFP-199458 Record Status: Completed Agency Provided Latitude: Not Reported Agency Provided Longitude: Not Reported</p> <p>Hazardous Waste and Materials Information : Not Reported</p> <p>Inspection and Violation Information : Not Reported</p>

DATABASE	STATUS	DISTANCE	ELEVATION	MAP ID
Hist-Regional-LUST-CA	Listed	1.06 miles W	631 ft (80 ft lower than site)	87
SITE NAME			MAPS	ID
SPIETH & WOHLFORD INC			1 , 3	4020113
ADDRESS			CITY	ZIP
661 BEAR VALLEY PY			ESCONDIDO	920256701

DETAILS
<p>Reported Date: 1998</p> <p>List: San Diego County Environmental Health Services Database - LUST and SPILL Sites</p> <p>Agency: San Diego County Department of Health Services</p>

DATABASE	STATUS	DISTANCE	ELEVATION	MAP ID
Cleaners-CA	Listed	1.08 miles SE	501 ft (210 ft lower than site)	88
SITE NAME			MAPS	ID
Classy Commuter Covers			1 , 3	10375
ADDRESS			CITY	ZIP
14350 San Pasqual Way			Escondido	92025

DETAILS

Facility and Program Information
 County: San Diego
 Executive First Name: Vivian
 Executive Last Name: Magnusson
 Professional Title: Not Reported
 Executive Title: Principal
 Executive Gender: Female
 ZIP Four: 7544
 Carrier Route: C037
 Delivery Point Barcode: 507
 Metro Area: San Diego, CA
 Neighborhood: San Pasqual
 Phone Number Combined: (760) 489-1937
 Fax Number Combined: 0
 Toll Free Number Combined: 0
 Website: Not Reported
 Company Description: Not Reported
 Primary SIC Code: 721201
 Primary SIC Description: Cleaners
 Primary SIC Ad Size: Not Reported
 Primary SIC Year Appeared: 2011
 SIC Code 1: 721201
 SIC Code 1 Description: Cleaners
 SIC Code 1 Ad Size: Not Reported
 SIC Code 1 Year Appeared: Not Reported
 SIC Code 2: Not Reported
 SIC Code 2 Description: Not Reported

[More Details Link](#)

DATABASE	STATUS	DISTANCE	ELEVATION	MAP ID
CUPA-CA	Inactive	1.1 miles W	675 ft (36 ft lower than site)	89
SITE NAME			MAPS	ID
LILLIAN RETROVICH			1 , 3	DEH2002-HUPFP-122761-SDG
ADDRESS			CITY	ZIP
643 ELDORADO DR			ESCONDIDO	92025

DETAILS

Active Facility Information
 : Not Reported
 Inactive Facility Information
 County: San Diego County
 Record ID: DEH2002-HUPFP-122761
 Record Status: Completed
 Agency Provided Latitude: Not Reported
 Agency Provided Longitude: Not Reported

Hazardous Waste and Materials Information
 : Not Reported
 Inspection and Violation Information
 : Not Reported

DATABASE	STATUS	DISTANCE	ELEVATION	MAP ID
Hist-CalFID-CA	Listed	1.1 miles W	675 ft (36 ft lower than site)	89
SITE NAME			MAPS	ID
1X PETROVICH, NICK			1 , 3	7715527
ADDRESS			CITY	ZIP
643 ELDORADO DR			ESCONDIDO	920200000

DETAILS

Reported Date: 1998

DATABASE	STATUS	DISTANCE	ELEVATION	MAP ID
Hist-Regional-LUST-CA	Listed	1.1 miles W	675 ft (36 ft lower than site)	89
SITE NAME			MAPS	ID
LILLIAN RETROVICH			1 , 3	4025714
ADDRESS			CITY	ZIP
643 ELDORADO DR			ESCONDIDO	920256312

DETAILS

Reported Date: 1998
 List: San Diego County Environmental Health Services Database - LUST and SPILL Sites
 Agency: San Diego County Department of Health Services

DATABASE	STATUS	DISTANCE	ELEVATION	MAP ID
CUPA-CA	Inactive	1.11 miles SE	416 ft (295 ft lower than site)	90
SITE NAME			MAPS	ID
WILFRED D PURDUM			1 , 3	DEH2002-HUPFP-120307-SDG
ADDRESS			CITY	ZIP
14285 OLD SAN PASQUAL RD			ESCONDIDO	92025

DETAILS

Active Facility Information
 : Not Reported
 Inactive Facility Information
 County: San Diego County
 Record ID: DEH2002-HUPFP-120307
 Record Status: Completed
 Agency Provided Latitude: Not Reported
 Agency Provided Longitude: Not Reported

Hazardous Waste and Materials Information
 : Not Reported
 Inspection and Violation Information
 : Not Reported

DATABASE	STATUS	DISTANCE	ELEVATION	MAP ID
Hist-Regional-LUST-CA	Listed	1.11 miles SE	416 ft (295 ft lower than site)	90
SITE NAME			MAPS	ID
WILFRED D PURDUM			1 , 3	1223285
ADDRESS			CITY	ZIP
14285 OLD SAN PASQUAL RD			ESCONDIDO	920257509

DETAILS

Reported Date: 1998
 List: San Diego County Environmental Health Services Database - LUST and SPILL Sites
 Agency: San Diego County Department of Health Services

DATABASE	STATUS	DISTANCE	ELEVATION	MAP ID
Hist-UST-CA	Listed	1.11 miles SE	416 ft (295 ft lower than site)	90
SITE NAME			MAPS	ID
WILFRED D PURDUM			1, 3	277628
ADDRESS			CITY	ZIP
14285 OLD SAN PASQUAL RD			ESCONDIDO	92025

DETAILS

Note: ID has been assigned by ERS
 Tank Details: <http://geotracker.waterboards.ca.gov/ustpdfs/pdf/0002F586.pdf>

DATABASE	STATUS	DISTANCE	ELEVATION	MAP ID
CUPA-CA	Inactive	1.11 miles SW	720 ft (9 ft higher than site)	91
SITE NAME			MAPS	ID
D H VALLA			1, 3	DEH2002-HUPFP- 199436-SDG
ADDRESS			CITY	ZIP
2512 LA SERENA			ESCONDIDO	92025

DETAILS
<p>Active Facility Information : Not Reported</p> <p>Inactive Facility Information County: San Diego County Record ID: DEH2002-HUPFP-199436 Record Status: Completed Agency Provided Latitude: Not Reported Agency Provided Longitude: Not Reported</p> <p>Hazardous Waste and Materials Information : Not Reported</p> <p>Inspection and Violation Information : Not Reported</p>

DATABASE	STATUS	DISTANCE	ELEVATION	MAP ID
Hist-Regional-LUST-CA	Listed	1.11 miles SW	720 ft (9 ft higher than site)	91
SITE NAME			MAPS	ID
D H VALLA			1 , 3	4032461
ADDRESS			CITY	ZIP
2512 LA SERENA			ESCONDIDO	920257755

DETAILS
<p>Reported Date: 1998</p> <p>List: San Diego County Environmental Health Services Database - LUST and SPILL Sites</p> <p>Agency: San Diego County Department of Health Services</p>

DATABASE	STATUS	DISTANCE	ELEVATION	MAP ID
CUPA-CA	Inactive	1.11 miles NW	743 ft (32 ft higher than site)	92
SITE NAME			MAPS	ID
BRIAN GODDARD			1 , 3	DEH2002-HUPFP-126563-SDG
ADDRESS			CITY	ZIP
1610 BIRCH AVE			ESCONDIDO	92027

DETAILS

Active Facility Information
 : Not Reported
 Inactive Facility Information
 County: San Diego County
 Record ID: DEH2002-HUPFP-126563
 Record Status: Completed
 Agency Provided Latitude: Not Reported
 Agency Provided Longitude: Not Reported

Hazardous Waste and Materials Information
 : Not Reported
 Inspection and Violation Information
 : Not Reported

DATABASE	STATUS	DISTANCE	ELEVATION	MAP ID
Hist-Regional-LUST-CA	Listed	1.11 miles NW	743 ft (32 ft higher than site)	92
SITE NAME			MAPS	ID
BRIAN GODDARD			1 , 3	4020203
ADDRESS			CITY	ZIP
1610 BIRCH AV			ESCONDIDO	920274604

DETAILS

Reported Date: 1998
 List: San Diego County Environmental Health Services Database - LUST and SPILL Sites
 Agency: San Diego County Department of Health Services

DATABASE	STATUS	DISTANCE	ELEVATION	MAP ID
CRSP-CA	Listed	1.14 miles W	670 ft (41 ft lower than site)	93
SITE NAME			MAPS	ID
CITY OF ESCONDIDO - SEWAGE LIFT STN #7			1 , 3	106007
ADDRESS			CITY	ZIP
870 E 17TH ST			ESCONDIDO	92025

DETAILS

Site ID: 106007
 Site EI ID: 10368370
 Agency Provided Latitude: 33.11114
 Agency Provided Longitude: -117.05687

Program Description: Chemical Storage Facilities

Evaluation Date: 7/27/2015
 Violations Found? (Y/N): Yes
 Evaluation General Type: Compliance Evaluation Inspection
 Evaluation Type: Routine done by local agency
 Evaluation Note(s): Inspector: Walsh Todd Inspection ID:4588129
 Evaluation Division: San Diego County Department of Env Health
 Evaluation Program: HMRRP
 Evaluation Source: CERS

Violation Date: 7/27/2015
 Citation: HSC 6.95 25505(a)(4) - California Health and Safety Code, Chapter 6.95, Section(s) 25505(a)(4)
 Violation Description: Failure to provide initial and annual training to all employees in safety procedures in the event of a release or threatened release of a hazardous material or failure to document and maintain training records for a minimum of three years.

Violation Note(s): Returned to compliance on 07/29/2015.
 Violation Division: San Diego County Department of Env Health
 Violation Program: HMRRP
 Violation Source: CERS

DATABASE	STATUS	DISTANCE	ELEVATION	MAP ID
CUPA-CA	Active	1.14 miles W	670 ft (41 ft lower than site)	93
SITE NAME			MAPS	ID
CITY OF ESCONDIDO - SEWAGE LIFT STN #7			1 , 3	DEH2004-HUPFP-204153-SDG
ADDRESS			CITY	ZIP
870 E 17TH ST			ESCONDIDO	92025

DETAILS

Active Facility Information
 Search URL: <https://publicservices.sdcounty.ca.gov/citizenaccess/>
 County: San Diego County
 Record ID: DEH2004-HUPFP-204153
 CERS ID: 10368370
 Facility ID Number: 37-000-204153
 EPA ID Number: Not Reported
 Permit Status: Permit Renewed
 Active Permit? (Y/N): Y
 Business Phone: 760-839-6290
 Business Fax: Not Reported
 Mailing Address: 1521 S HALE AV, ESCONDIDO, CA 92029
 Hazardous Materials On Site? (Y/N): Y
 Own or Operate Underground? (Y/N): N
 Own or Operate Aboveground? (Y/N): N
 Hazardous Waste Generator? (Y/N): N
 Recycle? (Y/N): N
 Onsite Haz Waste Treatment? (Y/N): N
 RCRA Large Quantity Generator? (Y/N): N
 HHW Collection? (Y/N): N
 Date Last Updated: 2018-01-03T02:32:50.000
 Agency Provided Latitude: 32.7145256830231
 Agency Provided Longitude: -117.148571219232

Inactive Facility Information
 : Not Reported

[More Details Link](#)

DATABASE	STATUS	DISTANCE	ELEVATION	MAP ID
CUPA-CA	Inactive	1.14 miles N	752 ft (41 ft higher than site)	94
SITE NAME			MAPS	ID
VERIZON WIRELESS - WESTMINSTER SD			1 , 3	DEH2010-HUPFP-212812-SDG
ADDRESS			CITY	ZIP
1725 BEAR VALLEY PKWY			ESCONDIDO	92027

DETAILS

Active Facility Information
 : Not Reported
 Inactive Facility Information
 County: San Diego County
 Record ID: DEH2010-HUPFP-212812
 Record Status: Completed
 Agency Provided Latitude: Not Reported
 Agency Provided Longitude: Not Reported

Hazardous Waste and Materials Information
 : Not Reported
 Inspection and Violation Information
 : Not Reported

DATABASE	STATUS	DISTANCE	ELEVATION	MAP ID
CUPA-CA	Inactive	1.14 miles N	752 ft (41 ft higher than site)	94
SITE NAME			MAPS	ID
Verizon Wireless: Westminster SD			1 , 3	DEH2014-HUPFP-000392-SDG
ADDRESS			CITY	ZIP
1725 BEAR VALLEY PKWY			ESCONDIDO	92027-4128

DETAILS

Active Facility Information
 : Not Reported
 Inactive Facility Information
 County: San Diego County
 Record ID: DEH2014-HUPFP-000392
 Record Status: Permit Suspended
 Agency Provided Latitude: Not Reported
 Agency Provided Longitude: Not Reported

Hazardous Waste and Materials Information
 Child Record ID: DEH2014-HCHEM-0038761
 Trade Secret? (Y/N): N
 Hazardous Material Type: Pure
 CAS Number: 68476-34-6
 Common Name (Inventory): Diesel Fuel No. 2
 Chemical Name: Diesel Fuel No. 2
 Date Last Updated: 2016-12-21T00:44:33.000

Child Record ID: DEH2014-HCHEM-0038762
 Trade Secret? (Y/N): N
 Hazardous Material Type: Mixture
 CAS Number: NA
 Common Name (Inventory): Lead Acid Batteries
 Chemical Name: Lead Acid Batteries
 Date Last Updated: 2016-12-21T00:44:33.000

[More Details Link](#)

DATABASE	STATUS	DISTANCE	ELEVATION	MAP ID
CUPA-CA	Inactive	1.14 miles N	752 ft (41 ft higher than site)	94
SITE NAME			MAPS	ID
AT&T MOBILITY			1 , 3	DEH2007-HUPFP-208684-SDG
ADDRESS			CITY	ZIP
1725 BEAR VALLEY PKWY			ESCONDIDO	92027

DETAILS
<p>Active Facility Information : Not Reported</p> <p>Inactive Facility Information County: San Diego County Record ID: DEH2007-HUPFP-208684 Record Status: Completed Agency Provided Latitude: Not Reported Agency Provided Longitude: Not Reported</p> <p>Hazardous Waste and Materials Information : Not Reported</p> <p>Inspection and Violation Information : Not Reported</p>

DATABASE	STATUS	DISTANCE	ELEVATION	MAP ID
Hist-UST-CA	Listed	1.2 miles NW	765 ft (54 ft higher than site)	95
SITE NAME			MAPS	ID
RICHARD B NEWCOM			1 , 3	260076
ADDRESS			CITY	ZIP
1176 IDAHO AVE			ESCONDIDO	92027

DETAILS
<p>Note: ID has been assigned by ERS</p> <p>Tank Details: http://geotracker.waterboards.ca.gov/ustpdfs/pdf/0002F1EB.pdf</p> <p>County: San Diego</p>

DATABASE	STATUS	DISTANCE	ELEVATION	MAP ID
RCRA-SQG-US	Listed	1.23 miles SE	379 ft (332 ft lower than site)	96
SITE NAME			MAPS	ID
SDCTY WATER DEPT			1 , 3	CAR000198127
ADDRESS			CITY	ZIP
21345 SAN PASQUAL RD			SAN DIEGO	92027

DETAILS

Additional details may be found online using the following link:
http://oaspub.epa.gov/enviro/fii_query_dtl_disp_program_facility?pgm_sys_id_in=CAR000198127&pgm_sys_acrnm_in=RCRAINFO
 Source Type: Notification
 Generator Status Universe: SQG
 Generator Status: Small Quantity Generator
 NAICS1: WATER SUPPLY AND IRRIGATION SYSTEMS
 Active Site Indicator: H---
 Owner Name: CITY OF SAN DIEGO WATER DEPT
 Operator Name: NELSON MANVILLE
 In Handler Universes: Y
 In a Universe: Y
 Short Term Generator: N
 Importer Activity: N
 Mixed Waste Generator: N
 Transporter Activity: N
 Transfer Facility: N
 Recycler Activity: N
 Onsite Burner Exemption: N
 Furnace Exemption: N
 Underground Injection Activity: N
 Receives Waste From Off-site: N
 Universal Waste: N
 Universal Waste Destination Facility: N
 Used Oil Universe: NNNNNNN
 Federal Universal Waste: N
 Active Site Federally Regulated TSDF: -----
 Active Site Converter TSDF: -----

[More Details Link](#)

DATABASE	STATUS	DISTANCE	ELEVATION	MAP ID
Hist-UST-CA	Listed	1.24 miles S	678 ft (33 ft lower than site)	97
SITE NAME			MAPS	ID
ALVAR RANCH			1 , 3	213195
ADDRESS			CITY	ZIP
2601 MARYLANE			ESCONDIDO	92025

DETAILS

Note: ID has been assigned by ERS
 Tank Details: <http://geotracker.waterboards.ca.gov/ustpdfs/pdf/0002B1E8.pdf>

RECORDS SOURCES SEARCHED

ABBREVIATION	DATABASE FULLNAME	DATABASE CATEGORY	DATABASE DETAILS LINK	TOTAL LISTINGS
Air-CA	Air Permits with Emissions	ERS Supplemental Govt Sources	Click Here	None Found
AIR-DIST-CA	Air Pollution Control District	ERS Supplemental Govt Sources	Click Here	4
AST-CA	Aboveground Storage Tanks	State/Tribal UST	Click Here	2
AST-CRSP-CA	Aboveground Storage Tanks	State/Tribal UST	Click Here	1
BF-MOA-CA	Brownfield MOA Sites (aka Considered Brownfield Sites, SWRCB MOA, Brownfield Memorandum of Agreement)	State/Tribal Brownfield	Click Here	None Found
BF-Tribal-US	Tribal Brownfields	Federal Brownfield	Click Here	None Found
BF-US	Brownfields Sites	Federal Brownfields	Click Here	None Found
BioFuel-US	Bio Diesel Fuel	ERS Supplemental Govt Sources	Click Here	None Found
BZ-HazWaste-CA	Border Zone or Hazardous Waste Property	State/Tribal ASTM Other	Click Here	None Found
CDL-CA	Clandestine Drug Labs	ERS Supplemental Govt Sources	Click Here	1
CDL-US	National Clandestine Drug Lab Register	ERS Supplemental Govt Sources	Click Here	None Found
CERCLIS-Archived-US	CERCLIS sites that have been archived	Federal CERCLIS NFRAP	Click Here	None Found
CERCLIS-US	Comprehensive Environmental Response, Compensation, and Liability Information System	Federal CERCLIS	Click Here	None Found
CERS-CA	California Environmental Reporting System (CERS)	State/Tribal ASTM Other	Click Here	None Found
CHMIRS-CA	California Hazardous Material Incident Report System	Emergency Release Reports	Click Here	2
CHWF-CA	Commercial Offsite Hazardous Waste Facilities	ERS Supplemental Govt Sources	Click Here	None Found
City-AST-CA	Underground Storage Tanks	State/Tribal UST	Click Here	None Found
City-CUPA-CA	Certified Unified Program Agency	State/Tribal ASTM Other	Click Here	None Found
City-Others-CA	Hazardous Material Facilities	State/Tribal ASTM Other	Click Here	None Found
City-UST-CA	City Agency Underground Storage Tanks	State/Tribal UST	Click Here	None Found
Cleaners-CA	Cleaners	ERS Supplemental Govt Sources	Click Here	1

ABBREVIATION	DATABASE FULLNAME	DATABASE CATEGORY	DATABASE DETAILS LINK	TOTAL LISTINGS
Coal-Ash-Dams-US	Coal Ash Contaminated Sites and Hazard Dams	ERS Supplemental Govt Sources	Click Here	None Found
Controls-CA	California sites with Deed Restrictions or other Controls	State/Tribal Inst/Eng Controls	Click Here	None Found
Controls-RCRA-US	RCRA Institutional and Engineering Controls Summary (aka Federal RCRA with Controls)	Federal Institutional/Engineering Controls	Click Here	None Found
Controls-US	US CERCLA Sites with Controls (aka US IC/EC, Institutional/Engineering List Controls, Land Use Controls)	Federal Institutional/Engineering Controls	Click Here	None Found
CorAct-Closed-CA	Corrective Action Sites	State/Tribal ASTM Other	Click Here	None Found
CorAct-Open-CA	Corrective Action Sites	State/Tribal ASTM Other	Click Here	None Found
CORTESE-CA	Cortese Hazardous Waste & Substances Sites List	State/Tribal ASTM Other	Click Here	None Found
County-AST-CA	Aboveground Storage Tanks	State/Tribal UST	Click Here	None Found
County-BI-CA	Business Inventory	ERS Supplemental Govt Sources	Click Here	None Found
County-Hist-CA	Historic County Listings	State/Tribal ASTM Other	Click Here	1
County-LUST-CA	County Agency Leaking Underground Storage Tanks	State/Tribal LUST	Click Here	None Found
County-LUST-Closed-CA	County Agency Leaking Underground Storage Tanks, Closed Cases	State/Tribal LUST	Click Here	None Found
County-LUST-Open-CA	County Agency Leaking Underground Storage Tanks, Open Cases	State/Tribal LUST	Click Here	None Found
County-Others-CA	Various County Files	State/Tribal ASTM Other	Click Here	1
County-SLIC-Closed-CA	County SLIC Sites	Emergency Release Reports	Click Here	None Found
County-SLIC-Open-CA	County SLIC Sites	Emergency Release Reports	Click Here	None Found
County-SML-CA	County Site Mitigation Unit List	State/Tribal ASTM Other	Click Here	None Found
County-SWF-CA	County Solid Waste Facilities	State/Tribal Landfill/Solid Waste	Click Here	1
County-UST-CA	County Agency Underground Storage Tanks	State/Tribal UST	Click Here	None Found

ABBREVIATION	DATABASE FULLNAME	DATABASE CATEGORY	DATABASE DETAILS LINK	TOTAL LISTINGS
CRSP-CA	Cal EPA Regulated Site Portal	State/Tribal UST	Click Here	14
CUPA-CA	Certified Unified Program Agency	State/Tribal ASTM Other	Click Here	43
Dams-CA	California Dams	ERS Supplemental Govt Sources	Click Here	None Found
Debris-US	Debris Sites	Federal Solid Waste	Click Here	None Found
Deed-CA	Deed Restrictions/Land Use Restrictions	State/Tribal Inst/Eng Controls	Click Here	None Found
Delisted-NPL-US	Delisted NPL Sites	Federal Delisted NPL	Click Here	None Found
DPR-CA	Pesticide Regulation Licenses	ERS Supplemental Govt Sources	Click Here	None Found
DryCleaners-CA	Dry Cleaner Facilities	ERS Supplemental Govt Sources	Click Here	None Found
EGRID-US	Emissions & Generation Resource Facilities	ERS Supplemental Govt Sources	Click Here	None Found
ENF-CA	Enforcement Actions Data	State/Tribal ASTM Other	Click Here	1
ENF-SMARTS-CA	Storm Water Enforcement Actions	State/Tribal ASTM Other	Click Here	1
ENF-Wastewater-CA	Wastewater Enforcement Actions	State/Tribal ASTM Other	Click Here	None Found
EPA-Watch-List-US	EPA Watch List	ERS Supplemental Govt Sources	Click Here	None Found
ERNS-US	Emergency Response Notification System	Federal ERNS	Click Here	None Found
Eval-Hist-CA	EnviroStor Evaluation History Sites	State/Tribal Voluntary Cleanup Sites	Click Here	None Found
Eval-Hist-NFA-CA	EnviroStor Database Evaluation History NFA Sites	State/Tribal Voluntary Cleanup Sites	Click Here	None Found
FA-HW-CA	Financial Assurance, Hazardous Waste	ERS Supplemental Govt Sources	Click Here	None Found
FA-HW-US	Financial Assurance, Hazardous Waste	ERS Supplemental Govt Sources	Click Here	None Found
FA-SWF-CA	Financial Assurance, Solid Waste Facilities	ERS Supplemental Govt Sources	Click Here	None Found
FEMA-UST-US	FEMA Underground Storage Tanks	Federal UST	Click Here	None Found
FRS-US	Facility Registry Index (FINDS)	ERS Supplemental Govt Sources	Click Here	13
FTTS-ENF-US	FIFRA/TSCA Tracking System (FTTS) Enforcement Actions	Federal ASTM Other	Click Here	None Found

ABBREVIATION	DATABASE FULLNAME	DATABASE CATEGORY	DATABASE DETAILS LINK	TOTAL LISTINGS
FTTS-INSP-US	FIFRA/TSCA Tracking System (FTTS) Inspections	ERS Supplemental Govt Sources	Click Here	None Found
FUDS-US	Formerly Used Defense Sites	ERS Supplemental Govt Sources	Click Here	None Found
FUSRAP-US	Formerly Utilized Sites Remedial Action Program Sites	ERS Supplemental Govt Sources	Click Here	None Found
Haulers-CA	Registered Waste Tire Haulers Listing	ERS Supplemental Govt Sources	Click Here	None Found
HazWaste-CA	Hazardous Waste Facilities	State/Tribal ASTM Other	Click Here	None Found
Hist-AFS2-US	Air Facility System for Clean Air Act stationary sources	ERS Supplemental Govt Sources	Click Here	None Found
Hist-AFS-US	Air Facility System for Clean Air Act stationary sources	ERS Supplemental Govt Sources	Click Here	None Found
Hist-Agriculture	Ranches/Farms, Livestock/Agriculture	ERS Exclusive Historic Sources	Click Here	4
Hist-AST-CA	Historical Aboveground Storage Tanks	ERS Supplemental Govt Sources	Click Here	None Found
Hist-Auto Dealers	Auto and Truck Dealers	ERS Exclusive Historic Sources	Click Here	None Found
Hist-Auto Repair	Automotive Repair	ERS Exclusive Historic Sources	Click Here	None Found
Hist-AWS-CA	Annual Workplan Sites	ERS Supplemental Govt Sources	Click Here	None Found
Hist-CA	Previously Listed California Sites	ERS Supplemental Govt Sources	Click Here	57
Hist-CalFID-CA	Facility Inventory Database	ERS Supplemental Govt Sources	Click Here	11
Hist-CALSITES-CA	Calsites Database	ERS Supplemental Govt Sources	Click Here	None Found
Hist-CERCLIS-NFRAP-US	CERCLIS-NFRAP	ERS Supplemental Govt Sources	Click Here	None Found
Hist-CERCLIS-US	CERCLIS Sites	ERS Supplemental Govt Sources	Click Here	None Found
Hist-Chemical Manufacturing	Manufacturing and Distribution of Chemicals, Gases, and/or Solids	ERS Exclusive Historic Sources	Click Here	None Found
Hist-Chemical-Storage	Chemical/Hazardous Use Storage	ERS Exclusive Historic Sources	Click Here	None Found
Hist-City-UST-CA	Underground Storage Tanks	ERS Supplemental Govt Sources	Click Here	None Found
Hist-Cleaners	Laundry, Cleaners, and Dry Cleaning Services	ERS Exclusive Historic Sources	Click Here	None Found

ABBREVIATION	DATABASE FULLNAME	DATABASE CATEGORY	DATABASE DETAILS LINK	TOTAL LISTINGS
Hist-Controls-CA	Previous Restricted Use Sites	State/Tribal Inst/Eng Controls	Click Here	None Found
Hist-Convenience	Convenience Store with Possible Gas	ERS Exclusive Historic Sources	Click Here	None Found
Hist-Cort-CA	Historical Cortese list	State/Tribal ASTM Other	Click Here	None Found
Hist-Deed-CA	Deed Restriction Properties	ERS Supplemental Govt Sources	Click Here	None Found
Hist-Disposal-Recycle	Hazardous Disposal/Recycle and Dumps/Waste	ERS Exclusive Historic Sources	Click Here	None Found
Hist-DTG-CA	Depth to Groundwater	ERS Supplemental Govt Sources	Click Here	None Found
Hist-Dumps-US	Dumps Inventory of 1985	Federal Solid Waste	Click Here	None Found
Hist-ERNS-US	Emergency Response Notification System (ERNS)	ERS Supplemental Govt Sources	Click Here	1
Hist-FIFRA-US	Case Administration Data from National Compliance Database (Federal Insecticide, Fungicide, and Rodenticide Act)	ERS Supplemental Govt Sources	Click Here	None Found
Hist-FINDS-US	Facility Index System	ERS Supplemental Govt Sources	Click Here	None Found
Hist-Food-Processors	Food Processing Manufacturers	ERS Exclusive Historic Sources	Click Here	None Found
Hist-Gun-Ranges	Gun Ranges/Clubs	ERS Exclusive Historic Sources	Click Here	None Found
Hist-HWS-CA	Cortese List-Hazardous Waste Substance Site List	ERS Supplemental Govt Sources	Click Here	None Found
Hist-LUSTIS-CA	Lust Information System (LUSTIS)	ERS Supplemental Govt Sources	Click Here	None Found
Hist-Machine Shop	Machine Shops, Welding, Machine Repair	ERS Exclusive Historic Sources	Click Here	None Found
Hist-Manufacturing	Historic Sources US: Manufacturing	ERS Exclusive Historic Sources	Click Here	1
Hist-Metal Plating	Metal Plating	ERS Exclusive Historic Sources	Click Here	None Found
Hist-Mining	Mining Operations	ERS Exclusive Historic Sources	Click Here	None Found
HIST-MLTS-US	Material Licensing Tracking System	ERS Supplemental Govt Sources	Click Here	None Found
Hist-Mortuaries	Crematories/Mortuaries	ERS Exclusive Historic Sources	Click Here	None Found

ABBREVIATION	DATABASE FULLNAME	DATABASE CATEGORY	DATABASE DETAILS LINK	TOTAL LISTINGS
HIST-MTBE-CA	Historical Sites With MTBE (Methyl Tertiary-Butyl Ether) Contamination	ERS Supplemental Govt Sources	Click Here	None Found
Hist-NPL-US	National Priority List	ERS Supplemental Govt Sources	Click Here	None Found
Hist-Oil-Gas	Oil and Gas Well Related Facilities	ERS Exclusive Historic Sources	Click Here	None Found
Hist-OilGas-Refiners	Oil/Gas Refiners/Manufacturers/Plants	ERS Exclusive Historic Sources	Click Here	None Found
Hist-Orange-County-LF-CA	Orange County Landfills	ERS Supplemental Govt Sources	Click Here	None Found
Historical-CA	Historical Sites	ERS Supplemental Govt Sources	Click Here	None Found
Hist-Other	Environmental Facilities	ERS Exclusive Historic Sources	Click Here	None Found
Hist-Paint-Stores	Paint Stores	ERS Exclusive Historic Sources	Click Here	None Found
Hist-Petroleum	Petroleum Refining/ Manufacturing/ Chemicals	ERS Exclusive Historic Sources	Click Here	None Found
Hist-Post-Offices	Post Offices	ERS Exclusive Historic Sources	Click Here	None Found
Hist-Printers	Printers and Publishers	ERS Exclusive Historic Sources	Click Here	1
Hist-Prop65-CA	Historical Prop 65 Sites	ERS Supplemental Govt Sources	Click Here	None Found
HIST-R4-CA	Historical sites	State/Tribal ASTM Other	Click Here	None Found
Hist-RCRIS-US	EPA's Resource Conservation and Recovery Act	ERS Supplemental Govt Sources	Click Here	None Found
Hist-Regional-LUST-CA	Leaking Underground Storage Tanks	ERS Supplemental Govt Sources	Click Here	22
Hist-Regional-Other-CA	Toxic Lists, Site Mitigation, and Groundwater Cleanup Program	ERS Supplemental Govt Sources	Click Here	None Found
Hist-Regional-SLIC-CA	List of Spills and Leak Sites	ERS Supplemental Govt Sources	Click Here	None Found
Hist-Regional-Spills-CA	Industrial Cleanup Sites	ERS Supplemental Govt Sources	Click Here	None Found
Hist-Regional-SWLF-CA	County Landfills and Transfer Stations	ERS Supplemental Govt Sources	Click Here	None Found
Hist-Regional-UST-CA	Underground Storage Tanks	ERS Supplemental Govt Sources	Click Here	None Found

ABBREVIATION	DATABASE FULLNAME	DATABASE CATEGORY	DATABASE DETAILS LINK	TOTAL LISTINGS
Hist-Rental	Rental Equipment & Yards	ERS Exclusive Historic Sources	Click Here	None Found
Hist-RV-Dealers	Trailer and Recreational Vehicle Dealers	ERS Exclusive Historic Sources	Click Here	None Found
Hist-Salvage	Vehicle Salvage Yards or Wreckers	ERS Exclusive Historic Sources	Click Here	None Found
Hist-SCL-CA	California Cerclis Sites	ERS Supplemental Govt Sources	Click Here	None Found
Hist-Service Stations	Service Stations/Vehicle Fueling	ERS Exclusive Historic Sources	Click Here	None Found
HIST-SLIC-CV-CLOSED-CA	Central Valley Spills and Leak Sites	Emergency Release Reports	Click Here	None Found
HIST-SLIC-CV-OPEN-CA	Central Valley Spills and Leak Sites	Emergency Release Reports	Click Here	None Found
Hist-Steel-Metals	Steel Mills/Manufacturers/Foundries/Smelters	ERS Exclusive Historic Sources	Click Here	None Found
Hist-SWF-CA	Previous listed Solid Waste Facilities	State/Tribal Landfill/Solid Waste	Click Here	None Found
Hist-SWIS-CA	Solid Waste Information System (SWIS)	ERS Supplemental Govt Sources	Click Here	None Found
Hist-Textile	Textile Mills/Manufacturers	ERS Exclusive Historic Sources	Click Here	None Found
Hist-ToxicPits-CA	Toxic Pits Cleanup Facilities	ERS Supplemental Govt Sources	Click Here	None Found
Hist-Transportation	Transportation Facilities	ERS Exclusive Historic Sources	Click Here	None Found
Hist-TRIS-US	Toxic Release Inventory System	ERS Supplemental Govt Sources	Click Here	None Found
Hist-Trucking	Trucking, Shipping, Delivery, and/or Storage	ERS Exclusive Historic Sources	Click Here	3
Hist-US	Previously Listed Federal Sites	ERS Supplemental Govt Sources	Click Here	None Found
Hist-US-EC	Historic Engineering Controls Sites (aka US EC, Engineering Controls, Land Use Controls)	Federal Institutional/Engineering Controls	Click Here	None Found
Hist-USGS-WaterWells-CA	Ground Water Site Inventory for California	ERS Supplemental Govt Sources	Click Here	None Found
Hist-US-IC	Sites with Institutional Controls (aka US IC, Institutional Controls, Land Use Controls)	Federal Institutional/Engineering Controls	Click Here	None Found

ABBREVIATION	DATABASE FULLNAME	DATABASE CATEGORY	DATABASE DETAILS LINK	TOTAL LISTINGS
Hist-UST-CA	HISTORICAL HAZARDOUS SUBSTANCE STORAGE INFORMATION (aka Historical Underground Storage Tanks)	State/Tribal UST	Click Here	10
Hist-UST-Cleanup-CA	Historic UST Cases Recommended for Closure under UST Cleanup Fund 5 Year Review (aka UST Cleanup Fund Cases)	State/Tribal LUST	Click Here	None Found
Hist-USTReg-CA	Underground Storage Tank Registrations Database	ERS Supplemental Govt Sources	Click Here	2
Hist-Vehicle-Parts	Vehicle Parts	ERS Exclusive Historic Sources	Click Here	None Found
Hist-Vehicle-Washing	Vehicle/Truck Washing Facilities	ERS Exclusive Historic Sources	Click Here	None Found
Hist-WaterWells-US	Public Community Water Supply/Well Head Protection Database	ERS Supplemental Govt Sources	Click Here	None Found
Hist-WIP-Active-CA	Well Investigation Program Case List, Active Sites (aka WIP)	State/Tribal ASTM Other	Click Here	None Found
Hist-WIP-Backlog-CA	Well Investigation Program Case List, Backlog Sites (aka WIP)	State/Tribal ASTM Other	Click Here	None Found
Hist-WIP-Historical-CA	Well Investigation Program Case List, Historical Sites (aka WIP)	State/Tribal ASTM Other	Click Here	None Found
Hist-WMUDS-CA	Waste Management Unit Database System	ERS Supplemental Govt Sources	Click Here	None Found
HMIS-US	Hazardous Materials Information System	Federal Emergency Release Reports	Click Here	None Found
HWIS-CA	Hazardous Waste Information Summary	State/Tribal RCRA Equivalent	Click Here	21
HWMP-Controls-CA	Hazardous Waste Management Program Facility Sites with Deed / Land Use Restriction	State/Tribal Inst/Eng Controls	Click Here	None Found
HWT-CA	Hazardous Waste Transporters	ERS Supplemental Govt Sources	Click Here	None Found
ICE-CA	Inspection, Compliance, and Enforcement	State/Tribal ASTM Other	Click Here	None Found
ICIS-Air-US	Integrated Compliance Information System for Air	ERS Supplemental Govt Sources	Click Here	None Found
ICIS-FEC-US	Integrated Compliance Information System for Federal Enforcement Data	ERS Supplemental Govt Sources	Click Here	None Found
ICIS-NPDES-US	National Pollutant Discharge Elimination System (NPDES)	ERS Supplemental Govt Sources	Click Here	2
LA-LF-CA	Los Angeles County Landfills	State/Tribal Solid Waste	Click Here	None Found

ABBREVIATION	DATABASE FULLNAME	DATABASE CATEGORY	DATABASE DETAILS LINK	TOTAL LISTINGS
Land-Disposal-CA	Geotracker - Land Disposal Sites (aka Landfills, LDS)	State/Tribal Landfill/Solid Waste	Click Here	None Found
LA-Waste-Haulers-CA	Waste Haulers	ERS Supplemental Govt Sources	Click Here	None Found
Lead-Smelter-2-US	Lead Smelter Sites	ERS Supplemental Govt Sources	Click Here	None Found
Lead-US	Lead Smelter Sites	ERS Supplemental Govt Sources	Click Here	None Found
Liens-CA	Environmental Liens	State/Tribal Inst/Eng Controls	Click Here	None Found
LIENS-US	Superfund Liens	Federal Institutional/Engineering Controls	Click Here	None Found
LMOP-US	Landfill Methane Outreach Program	ERS Supplemental Govt Sources	Click Here	None Found
LUST-Closed-CA	Geotracker - Leaking Underground Storage Tanks, Closed Cases	State/Tribal LUST	Click Here	None Found
LUST-Open-CA	Geotracker - Leaking Underground Storage Tanks, Open Cases	State/Tribal LUST	Click Here	None Found
Manifest2-RI	Hazardous Waste Manifest	State/Tribal RCRA Equivalent	Click Here	None Found
MethaneLF-CA	Methane Producing Landfills	State/Tribal Other	Click Here	None Found
Military-Active-CA	EnviroStor Database Military Active Sites (aka MCS)	State/Tribal Voluntary Cleanup Sites	Click Here	None Found
Military-Bases-US	Military Base Boundaries	ERS Supplemental Govt Sources	Click Here	None Found
Military-NFA-CA	EnviroStor Database Military Active Sites (aka MCS)	State/Tribal Voluntary Cleanup Sites	Click Here	None Found
Military-Other-CA	EnviroStor Database Military Active Sites (aka MCS)	State/Tribal Voluntary Cleanup Sites	Click Here	None Found
Mines2-CA	California Mines	ERS Supplemental Govt Sources	Click Here	1
Mines-CA	Death Valley Mines	ERS Supplemental Govt Sources	Click Here	None Found
Mines-CDMG-CA	California Division of Mines and Geology	ERS Supplemental Govt Sources	Click Here	2
MINES-US	Mines Master Index File	ERS Supplemental Govt Sources	Click Here	None Found
MLTS-US	Material Licensing Tracking System	ERS Supplemental Govt Sources	Click Here	None Found

ABBREVIATION	DATABASE FULLNAME	DATABASE CATEGORY	DATABASE DETAILS LINK	TOTAL LISTINGS
Mortgage-CA	Cal Mortgage Facilities	ERS Supplemental Govt Sources	Click Here	None Found
MRDS-US	Mineral Resources Data System (MRDS)	ERS Supplemental Govt Sources	Click Here	7
MWMP-CA	Medical Waste Management Program	ERS Supplemental Govt Sources	Click Here	None Found
NEI-LF-CA	NEI (National Emission Inventory) Landfill Point Sources	ERS Supplemental Govt Sources	Click Here	None Found
NPDES-CA	National Pollutant Discharge Elimination System	ERS Supplemental Govt Sources	Click Here	6
NPDES-SW-CA	Notice of Intent Data	ERS Supplemental Govt Sources	Click Here	7
NPL-R9-US	NPL Region 9 Site Boundaries	Federal NPL	Click Here	None Found
NPL-US	National Priorities List	Federal NPL	Click Here	None Found
OGM-CA	Oil and Gas Monitoring	ERS Supplemental Govt Sources	Click Here	None Found
OGW-CA	California Oil and Gas Wells	ERS Supplemental Govt Sources	Click Here	None Found
OSCF-CA	Orphan Site Cleanup Fund	ERS Supplemental Govt Sources	Click Here	None Found
PADS-US	PCB Registration Database System	Federal ASTM Other	Click Here	None Found
PCB-US	PCB Transformers	Federal ASTM Other	Click Here	None Found
PCS-US	Permit Compliance System for Clean Water Act	ERS Supplemental Govt Sources	Click Here	None Found
Perch1-CA	Perchlorate Confirmed Contaminant Sites	ERS Supplemental Govt Sources	Click Here	None Found
Perch2-CA	Perchlorate Confirmed Contaminant Sites	ERS Supplemental Govt Sources	Click Here	None Found
PR-MOA-CA	Polanco Redevelopment MOA Sites	State/Tribal ASTM Other	Click Here	None Found
Proposed-NPL-US	Proposed NPL Sites	Federal NPL	Click Here	None Found
RADINFO-US	Radiation Information Database	ERS Supplemental Govt Sources	Click Here	None Found
RCRA-CESQG-US	Resource Conservation and Recovery Act, Conditionally Exempt Small Quantity Generators (aka RCRA CESQG)	Federal RCRA Generators	Click Here	None Found
RCRA-COR-US	Resource Conservation and Recovery Act, - Corrective Actions (aka RCRA CORRACTS)	Federal RCRA CORRACTS	Click Here	None Found
RCRA-LQG-US	Resource Conservation and Recovery Act, Large Quantity Generators (aka RCRA LQG)	Federal RCRA Generators	Click Here	None Found

ABBREVIATION	DATABASE FULLNAME	DATABASE CATEGORY	DATABASE DETAILS LINK	TOTAL LISTINGS
RCRA-NON-US	Resource Conservation and Recovery Act, Non-Hazardous Generators (aka RCRA Non-Haz, RCRA NonGen, RCRA No Longer Regulated)	Federal RCRA Generators	Click Here	None Found
RCRA-SQG-US	Resource Conservation and Recovery Act, Small Quantity Generators (aka RCRA SQG)	Federal RCRA Generators	Click Here	1
RCRA-TSDF-US	Resource Conservation and Recovery Act -, Treatment, Storage, and Disposal Facilities (aka RCRA TSD, RCRA TSDF)	Federal RCRA non-CORRACTS TSD	Click Here	None Found
Response-CA	State Response Sites and National Priorities List (NPL)	State/Tribal NPL	Click Here	None Found
RFG-Lab-US	Reformulated Gasoline (RFG)	ERS Supplemental Govt Sources	Click Here	None Found
RMP-US	Risk Management Plans	ERS Supplemental Govt Sources	Click Here	None Found
ROD-US	Records of Decision	ERS Supplemental Govt Sources	Click Here	None Found
SAA-Agreements-US	Sites with Superfund Alternative Approach Agreements	Federal ASTM Other	Click Here	None Found
School-Active-CA	EnviroStor Database School Active Sites (aka School Property Evaluation Program, SCH)	State/Tribal Voluntary Cleanup Sites	Click Here	None Found
School-NFA-CA	EnviroStor Database School Active Sites (aka School Property Evaluation Program, SCH)	State/Tribal Voluntary Cleanup Sites	Click Here	None Found
School-Other-CA	EnviroStor Database School Active Sites (aka School Property Evaluation Program, SCH)	State/Tribal Voluntary Cleanup Sites	Click Here	None Found
SDWIS-US	Safe Drinking Water Information System	ERS Supplemental Govt Sources	Click Here	None Found
SGV-Deep-Plumes-CA	San Gabriel Valley Deep Plumes	State/Tribal Solid Waste	Click Here	None Found
SGV-Shallow-Plumes-CA	San Gabriel Valley Shallow Plumes	State/Tribal Solid Waste	Click Here	None Found
SGV-Shallow-Plumes-Puente-Valley-CA	Puente Valley Shallow Plumes	State/Tribal Solid Waste	Click Here	None Found
SLIC-Closed-CA	Geotracker - The Spills, Leaks, Investigation & Cleanup (SLIC), Closed Cases	Emergency Release Reports	Click Here	1

ABBREVIATION	DATABASE FULLNAME	DATABASE CATEGORY	DATABASE DETAILS LINK	TOTAL LISTINGS
SLIC-Open-CA	Geotracker -Spills, Leaks, Investigation & Cleanup (SLIC), Open Cases	Emergency Release Reports	Click Here	None Found
SML-CA	Site Mitigation List	State/Tribal ASTM Other	Click Here	None Found
Spills-SSO-CA	Sanitary Sewer System	ERS Supplemental Govt Sources	Click Here	None Found
SSTS-US	Section 7 Tracking System	ERS Supplemental Govt Sources	Click Here	None Found
State-Response-Active-CA	EnviroStor State Response Active Sites	State/Tribal NPL	Click Here	None Found
State-Response-NFA-CA	EnviroStor State Response NFA Sites	State/Tribal NPL	Click Here	None Found
State-Response-Other-CA	EnviroStor State Response Other Sites	State/Tribal NPL	Click Here	None Found
Superfund-Active-CA	Envirostor Superfund Active Sites (aka BEAP, CalSites, Brownfields and Environmental Restoration Program)	State/Tribal CERCLIS Equivalent	Click Here	None Found
Superfund-NFA-CA	EnviroStor Superfund NFA Sites (aka BEAP, CalSites, Brownfields and Environmental Restoration Program)	State/Tribal CERCLIS Equivalent	Click Here	None Found
Superfund-Other-CA	EnviroStor Superfund Sites (aka BEAP, CalSites, Brownfields and Environmental Restoration Program)	State/Tribal CERCLIS Equivalent	Click Here	None Found
SWIS-CA	Solid Waste Information System	State/Tribal Landfill/Solid Waste	Click Here	None Found
SWLF-US	Solid Waste Facilities	Federal Solid Waste	Click Here	None Found
SWRCY-CA	Beverage Container Recycler Database	State/Tribal ASTM Other	Click Here	None Found
TierPer-CA	Tiered Permits	ERS Supplemental Govt Sources	Click Here	None Found
TOMS-CA	Topographically Occurring Mine Symbols	ERS Supplemental Govt Sources	Click Here	2
Tribal-Air-US	Tribal Air Permitted Facilities	ERS Supplemental Govt Sources	Click Here	None Found
Tribal-LUST-Closed-Reg9	Tribal Leaking Underground Storage Tanks, Region 9 (aka Indian Lust)	Federal LUST	Click Here	None Found
Tribal-LUST-Open-Reg9	Tribal Leaking Underground Storage Tanks , Region 9 (aka Indian Lust)	Federal LUST	Click Here	None Found
Tribal-ODI-US	Tribal Open Dump Sites	Federal Solid Waste	Click Here	None Found

ABBREVIATION	DATABASE FULLNAME	DATABASE CATEGORY	DATABASE DETAILS LINK	TOTAL LISTINGS
Tribal-UST-Reg9	Tribal Underground Storage Tanks (aka Tribal UST)	Federal UST	Click Here	None Found
Tribal-VCP-US	Tribal VCP	Federal Tribal VCP	Click Here	None Found
TRIS2000-US	Toxics Release Inventory System	ERS Supplemental Govt Sources	Click Here	None Found
TRIS2010-US	Toxics Release Inventory System	ERS Supplemental Govt Sources	Click Here	None Found
TRIS80-US	Toxics Release Inventory System	ERS Supplemental Govt Sources	Click Here	None Found
TRIS90-US	Toxics Release Inventory System	ERS Supplemental Govt Sources	Click Here	None Found
TSCA-US	Toxics Substance Control Sites	ERS Supplemental Govt Sources	Click Here	None Found
UIC2-CA	Injection Wells	ERS Supplemental Govt Sources	Click Here	None Found
UIC-CA	Underground Injection Control Wells	ERS Supplemental Govt Sources	Click Here	None Found
UMTRA-US	Uranium Mill Tailings Remedial Action Sites	ERS Supplemental Govt Sources	Click Here	None Found
USGS-Waterwells-US	Ground Water Site Inventory	ERS Supplemental Govt Sources	Click Here	None Found
UST-Abandoned-CA	Abandoned UST Initiative (aka Inventory of Abandoned Tank Sites)	State/Tribal UST	Click Here	None Found
UST-CA	Geotracker - Underground Storage Tanks	State/Tribal UST	Click Here	None Found
UST-Closed-CA	UST Case Closure Review Denials and Approved Orders (aka Closure of Underground Storage Tank (UST) Cases)	State/Tribal UST	Click Here	None Found
USTComp-CA	Previously Abandoned Tanks Now in Compliance (aka Compliance UST)	State/Tribal UST	Click Here	None Found
UST-CRSP-CA	Underground Storage Tanks	State/Tribal UST	Click Here	None Found
UST-Priority-CA	UST Cleanup Fund Priority List	State/Tribal UST	Click Here	None Found
UST-Proposed-CA	Proposed Closure of UST Cases (aka UST Proposed for Closure)	State/Tribal UST	Click Here	None Found
Vapor-Intrusions-US	Vapor Intrusion Database	ERS Supplemental Govt Sources	Click Here	None Found
VCP-Active-CA	EnviroStor VCP Active Sites	State/Tribal Voluntary Cleanup Sites	Click Here	None Found
VCP-NFA-CA	EnviroStor Database VCP NFA Listing	State/Tribal Voluntary Cleanup Sites	Click Here	None Found

ABBREVIATION	DATABASE FULLNAME	DATABASE CATEGORY	DATABASE DETAILS LINK	TOTAL LISTINGS
VCP-Other-CA	EnviroStor VCP Other Sites	State/Tribal Voluntary Cleanup Sites	Click Here	None Found
WDR-CA	Waste Discharge Requirements	ERS Supplemental Govt Sources	Click Here	4
Wells-CA	California Wells	ERS Supplemental Govt Sources	Click Here	35

UN-MAPPABLE OCCURRENCES

The following occurrences were not mapped primarily due to incomplete or inaccurate address information. All of the following occurrences were determined to share the same zip code as the area searched. General status information is given with each occurrence along with any address information entered by the agency responsible for the list.

Requested all "un-mapped" sites.

ID	Facility Name	Address	Database	Status
2004-08-001	1400 OLD SAN PASQUAL RD	1400 OLD SAN PASQUAL RD, ESCONDIDO, CA 92027	CDL-CA	Listed
447632	City of Escondido	San Pasqual Valley Rd and Old Milkyway, Escondido, CA 92027	CHMIRS-CA	Listed
33169	HERITAGE RANCH MANAGEMENT INC.	PO BOX 301680, ESCONDIDO, CA 92027	DPR-CA	Listed
31561	HENRY AVOCADO PACKING	PO BOX 300867, ESCONDIDO, CA 92027	DPR-CA	Listed
38985	HURST EXTERMINATORS	PO BOX 1342, VISTA, CA 92027	DPR-CA	Listed
244815	Near Valley Pkwy & Tulip St	Near Valley Pkwy & Tulip St, Escondido, CA 92027	ENF-SMARTS-CA	Withdrawn
239057	Mountain View Est	Mountain View Dr And Canyon Cr, Escondido, CA 92027	ENF-SMARTS-CA	Active
239060	Mountain View Est	Mountain View Dr And Canyon Cr, Escondido, CA 92027	ENF-SMARTS-CA	Historical
244159	Near Valley Pkwy & Tulip St	Near Valley Pkwy & Tulip St, Escondido, CA 92027	ENF-SMARTS-CA	Historical
330211	Rancho Vista Monte	Old Battlefield Rd E Of Old Ranch Rd, Escondido, CA 92027	ENF-SMARTS-CA	Active
110066457319	RANCHO VISTA MONTANA- AWM	18113 BANDY CANYON RD, ESCONDIDO, CA 92027	FRS-US	Listed
307436	Live Oak Ranch Unit #1 to 3	Valley Center Rd, Escondido, Ca 92027	Hist-CA	No Longer Listed
DEH2002-HUPFP- 136527	RANCHO SAN PASQUAL SWIM CENTER	100 HIDDEN OAKS LN, ESCONDIDO, CA 92027	Hist-CA	No Longer Listed
CAD981964919	SAN DIEGO WILD ANIMAL PARK	HWY 78 SAN PASQUAL VALLEY, SAN DIEGO, CA 92027	Hist-CA	City Changed
D99C64AA- 200408001	1400 OLD SAN PASQUAL RD	1400 OLD SAN PASQUAL RD, ESCONDIDO, CA 92027	Hist-CA	No Longer Listed
302117	Oro Verde Estates	Via Sinsonte & Vista Lucia, Escondido, Ca 92027	Hist-CA	No Longer Listed
402584	Oak Park	N of Washington Ave W of E Valley Pkwy, Escondido, Ca 92027	Hist-CA	No Longer Listed
287713	Lam Residence	Silver Tree Lane, Escondido, Ca 92027	Hist-CA	No Longer Listed
D2CBA007-16575	Oak Park	N of Washington Ave W of E Valley Pkwy, Escondido, CA 92027	Hist-CA	No Longer Listed
4520598C- CAD981964919	SAN DIEGO WILD ANIMAL PARK	HWY 78 SAN PASQUAL VALLEY, CITY OF SAN DIEG, CA 92027	Hist-CA	No Longer Listed
38296	GONZALEZ-ARNAU LANDSCAPE SERVICES	PO BOX 301659, SAN DIEGO, CA 92027	Hist-CA	No Longer Listed
353254	Lizard Rock LLC	Lizard Rocks Rd, Valley Center, Ca 92027	Hist-CA	No Longer Listed

ID	Facility Name	Address	Database	Status
1112	CALIFORNIA CHEMICAL OF SAN DIEGO	P.O. BOX 271064, ESCONDIDO, CA 92027	Hist-FIFRA-US	Listed
CAW424365	HANK RUPP PROJECT	, ESCONDIDO, CA 92027	ICIS-NPDES-US	Listed
CAV387816	RANCHO GUEJITO CORP. PROPERTY	17224SAN PASQUAL VALLEY, ESCONDIDO, CA 92027	ICIS-NPDES-US	Listed
296356	Comunale Property	N of Washington Ave and E of Escondido, San Diego, CA 92027	NPDES-SW-CA	Listed
305476	San Pasqual	Viento Valle Rd, Escondido, CA 92027	NPDES-SW-CA	Listed
CA3701009	ARNOLD KEISER	RT 1 BOX 842, ESCONDIDO, CA 92027	SDWIS-US	Inactive

DISCLAIMER, LIMITS AND LIABILITIES

All of the data presented in this report was garnered from public information maintained by governmental agencies. **Environmental Record Search (ERS)** cannot ensure that the data, which has been entered and maintained by others, is complete and/or accurate. Any, and all omissions, errors, negligence, accidentally or otherwise within the data received by **ERS** is assumed to be caused by others and **ERS** cannot and does not assume, take, or acknowledge any liability whatsoever for their respective data. The extrapolation of the mapped locations is based solely on the accuracy of the data provided by others. Prior to relying completely on any mapped location within this report, its accuracy should be verified using other means such as further documentation or a field visit. **ERS** makes no representation, warranty or guaranty, express or implied regarding the accuracy of the data entered and maintained by others or the suitability of the data received from others in this report for a certain task or interpretation.

The data presented in this report should only be interpreted by an experienced environmental professional, as per EPA definition, that completely understands the potential inaccuracy of the data derived from others, the possible existence of contaminated occurrences that have not been listed, and the possibility that the governmental database misrepresents the actual status of an occurrence or listing. Prior to relying completely on any of the data within this report, an environmental professional should verify the accuracy of the information presented unless one of ERS's Environmental Professionals has interpreted the data and/or report.

It is important that the reader and/or end user of this information realize that the data gathered has not been verified for its accuracy or completeness in any way by **ERS**. With billions of records, this is an impossible task for any Company. As much as possible, the data is presented unchanged and unaltered to represent the actual data produced by these agencies. This insures the integrity of the data for the end user.

ERS does however stand behind its representation of the data, any manually plotted occurrences, any risk determinations and all other items directly under its control. This report does comply (as far as the data is reasonably ascertainable as outlined in both the following standards) with section 8.2.1 of ASTM 1527-13 – Standard Environmental Record Sources and EPA's 40 CFR Part 312, All Appropriate Inquiries. **ERS** does ensure that the data is accurately reproduced from the original source. **ERS** backs the reporting of the data with \$3,000,000 of General and Environmental Professional Liability (errors and omissions) Insurance!

The **ERS** logo, name, report design, presentation, maps, tables, etc., are the exclusive property of **ERS** and its parent company and affiliates. Except as provided below, information or images contained in this report may not be reproduced or distributed in whole or in part by any means without the prior written permission from **ERS**. United States and international copyright laws protect any and all reports produced by **ERS**.

The person or entity that purchased this report may make up to five (5) copies of the entire report or any part of it for archival purposes or to include as part of another report. All copyright information must remain intact and not be modified in any way.

Environmental Record Search (ERS) and their respective products/reports (i.e. RecCheck, LenderCheck, Environmental Screen, etc.) as well as their respective business operations, are **NOT** associated in any way with nor related to, First American Commercial Real Estate, Inc. (FACRES) and/or the First American Family of Companies.

Maps throughout this report were created using ArcGIS® software by ESRI. ArcGIS® and ArcMap™ are the intellectual property of ESRI and are used herein under license. Copyright © ESRI. All rights reserved. For more information about ESRI® software, please visit www.esri.com. Topographic imagery used in maps throughout this report are Copyright © 2011 National Geographic Society. Street and aerial "hybrid" imagery used in maps throughout this report are Copyright © 2010 Microsoft Corporation and its data suppliers.

COUNTY OF SAN DIEGO DEH RECORDS REQUEST





Request # 03-508

County of San Diego

DEPARTMENT OF ENVIRONMENTAL HEALTH
P.O. BOX 129261, SAN DIEGO, CA 92112-9261
(858) 505-6700 FAX (858) 505-6848
www.sdcdeh.org

PUBLIC RECORDS REQUEST FOR THE SITE ASSESSMENT AND MITIGATION (SAM) PROGRAM AND HAZARDOUS MATERIALS DIVISION (HMD)

Requestor Name: <u>Doug Skinner</u>	E-Mail: <u>dskinner@scst.com</u>
Phone: <u>(760) 215-8640</u>	FAX: <u>(619) 280-4717</u>
Company Name: <u>SCST, Inc</u>	
Mailing Address: <u>6280 Riverdale St., San Diego, CA 92120</u> <small>(You may attach a business card/overprint with business card if preferred)</small>	

Additional information may be accessed from the DEH website, www.sdcdeh.org. Fax or email your completed form to the Public Records Program at (858) 505-6848 or PublicRecords.DEH@sdcounty.ca.gov. The following information is required. **Separate forms are needed for each address or parcel number.**

1615 HIGHGROVE DR., Escondido, CA 92027 or _____
Exact Address (Street, City and Zip Code) Assessor Parcel Number

Optional information (establishment permit number, business name, etc.): _____

Please indicate the purpose of your search by checking all that apply:

- Contaminated Property Investigation(s) (SAM Cases) Monitoring Well Files
 SAM Closure Letter/Report
 Hazardous Materials Permit & Underground Storage Tank Files (HMD/UST)
 Other (specify): _____

OFFICE USE ONLY BELOW THIS LINE

Files reviewed by: _____ of _____ Date: _____
Files copied for: _____ of _____ Date: _____
Request cancelled by: _____ Date: _____
Photocopies _____ Cost _____ E-mailed / picked up / mailed on _____ By _____

A search for DEH records checked above has been conducted and the following apply:

- SAM files for the permit number(s) listed below are available.
_____ # _____ # _____ # _____ # _____
 HMD/UST files for the permit number(s) listed below are available.
_____ # _____ # _____ # _____ # _____
 LMWP files for the permit number(s) listed below are available.
_____ # _____ # _____ # _____ # _____
 No SAM/HMD/UST records were found / purged for the address/APN you requested.

ECA

3/26/18

Signature - DEH Representative

Date

DEH complies fully with the California Public Records Act and the Federal Freedom of Information Act. Please be advised that photocopy and/or scanned file fees may apply.



Request # 03-509

County of San Diego

DEPARTMENT OF ENVIRONMENTAL HEALTH
P.O. BOX 129261, SAN DIEGO, CA 92112-9261
(858) 505-6700 FAX (858) 505-6848
www.sdcdelh.org

PUBLIC RECORDS REQUEST FOR THE SITE ASSESSMENT AND MITIGATION (SAM) PROGRAM AND HAZARDOUS MATERIALS DIVISION (HMD)

Requestor Name: <u>Doug Skinner</u>	E-Mail: <u>dskinner@scst.com</u>
Phone: <u>(760) 215-8640</u>	FAX: <u>(619) 280-4717</u>
Company Name: <u>SCST, Inc</u>	
Mailing Address: <u>6280 Riverdale St., San Diego, CA 92120</u> <small>(You may attach a business card/overprint with business card if preferred)</small>	

Additional information may be accessed from the DEH website, www.sdcdelh.org. Fax or email your completed form to the Public Records Program at (858) 505-6848 or PublicRecords.DEH@sdcounty.ca.gov. The following information is required. **Separate forms are needed for each address or parcel number.**

2255 San Pasqual Valley Rd., Escondido, CA 92027

or

Assessor Parcel Number

Exact Address (Street, City and Zip Code)

Optional information (establishment permit number, business name, etc.):

Please indicate the purpose of your search by checking all that apply:

- Contaminated Property Investigation(s) (SAM Cases)
 Monitoring Well Files
 SAM Closure Letter/Report
 Hazardous Materials Permit & Underground Storage Tank Files (HMD/UST)
 Other (specify): _____

OFFICE USE ONLY BELOW THIS LINE

Files reviewed by: _____ of _____ Date: _____

Files copied for: _____ of _____ Date: _____

Request cancelled by: _____ Date: _____

Photocopies _____ Cost _____ E-mailed / picked up / mailed on _____ By _____

A search for DEH records checked above has been conducted and the following apply:

- SAM files for the permit number(s) listed below are available.
- | | | | | |
|---------|---------|---------|---------|---------|
| # _____ | # _____ | # _____ | # _____ | # _____ |
|---------|---------|---------|---------|---------|
- HMD/UST files for the permit number(s) listed below are available.
- | | | | | |
|---------|---------|---------|---------|---------|
| # _____ | # _____ | # _____ | # _____ | # _____ |
|---------|---------|---------|---------|---------|
- LMWP files for the permit number(s) listed below are available.
- | | | | | |
|---------|---------|---------|---------|---------|
| # _____ | # _____ | # _____ | # _____ | # _____ |
|---------|---------|---------|---------|---------|
- No SAM/HMD/UST records were found / purged for the address/APN you requested.

Signature - DEH Representative

3/26/18

Date

DEH complies fully with the California Public Records Act and the Federal Freedom of Information Act. Please be advised that photocopy and/or scanned file fees may apply.

PAGE 3084

STATE WATER RESOURCES CONTROL BOARD
 HAZARDOUS SUBSTANCE STORAGE CONTAINER INFORMATION FOR SAN DIEGO COUNTY
 CONTAINER TYPES: 1, 2, 3, 4, 5

06/01/88

(1=FARM MOTOR VEHICLE FUEL TANKS, 2=ALL OTHER PRODUCT TANKS, 3=WASTE TANKS, 4=SUMPS, 5=PITS, PONDS, LAGOONS & OTHERS)

I OWNER
 LARRY K. WARREN
 2255 SA PASQUAL VAL. RD. ESCONDIDO CA 92027

II FACILITY

WARREN SAME 2255 SAN PASQUAL VALLEY R ESCONDIDO CA 92027	MAILING ADDRESS TOWNSHIP/RANGE/SECTION SAME 2255 SAN PASQUAL VALLEY R ESCONDIDO CA 92027	DEALER/FOREMAN/SUPERVISOR TELEPHONE (619) 741-2155	TYPE OF BUSINESS NO. OF CONTAINERS PRIVATE RESIDENCE 1
CROSS STREET : HIGHGROVE			

III 24-HR. CONTACT PERSON / TELEPHONE
 DAY: WARREN, L.K. (619) 741-2155 NIGHT: SAME () -

***** OWNER ASSIGNED CONTAINER NUMBER: 1 ***** STATE BOARD ASSIGNED CONTAINER ID NUMBER: 00000048215001 *****

IV DESCRIPTION

A. CONTAINER TYPE : TANK	E. REPAIRS : NONE IF YES WHEN :
B. MANUFACTURER/YR OF MFG: /	F. CURRENTLY USED : YES IF NO, YEAR OF LAST USE:
C. YEAR INSTALLED : UNK	G. STORES : PRODUCT
D. CAPACITY (GALLONS) : 500	H. MOTOR VEHICLE FUEL/WASTE OIL : YES CONTAINS: DIESEL

IS CONTAINER LOCATED ON A FARM : NO

V CONTAINER CONSTRUCTION

A. THICKNESS:	B. VAULTING: NON-VAULTED	C. WALLING: UNKNOWN
D. MATERIAL : STEEL CLAD		
E. LINING : UNKNOWN		
F. WRAPPING : UNKNOWN		

VI PIPING

A. ABOVEGROUND PIPING :	B. UNDERGROUND PIPING : GRAVITY
C. REPAIRS : NONE IF YES, YEAR OF MOST RECENT REPAIR:	

VII LEAK DETECTION
 NONE

P

URE TEST 12034 COMPOSITION OF SUBSTANCES CURRENTLY STORED IN CONTAINER
 DIESEL MOTOR VEHICLE FUEL

STATE WATER RESOURCES CONTROL BOARD
HAZARDOUS SUBSTANCE STORAGE CONTAINER INFORMATION FOR SAN DIEGO COUNTY

06/01/88

CONTAINER TYPES: 1, 2, 3, 4, 5
(1=FARM MOTOR VEHICLE FUEL TANKS, 2=ALL OTHER PRODUCT TANKS, 3=WASTE TANKS, 4=SUMPS, 5=PITS, PONDS, LAGOONS & OTHERS)

I OWNER
HOWARD K. JOHNSON
2410 SAN PASQUAL VLY ROAD ESCONDIDO CA 92027

II FACILITY

MAILING ADDRESS TOWNSHIP/RANGE/SECTION	DEALER/FOREMAN/SUPERVISOR TELEPHONE	TYPE OF BUSINESS NO. OF CONTAINERS
H.B. JOHNSON 2260 SAN PASQUAL VLY. ROAD ESCONDIDO CA 92027	HOWARD JOHNSON (619) 745-5542	FARM 1
CROSS STREET : SUMMIT DRIVE		

III 24-HR. CONTACT PERSON / TELEPHONE
DAY: JOHNSON, HOWARD K. (619) 745-5542 NIGHT: JOHNSON, HOWARD K. (619) 745-5542

***** OWNER ASSIGNED CONTAINER NUMBER: 1 ***** STATE BOARD ASSIGNED CONTAINER ID NUMBER: 00000049538001 *****

IV DESCRIPTION

A. CONTAINER TYPE : TANK	E. REPAIRS : NONE IF YES WHEN :
B. MANUFACTURER/YR OF MFG: /	F. CURRENTLY USED : YES IF NO, YEAR OF LAST USE:
C. YEAR INSTALLED : UNK	G. STORES : PRODUCT
D. CAPACITY (GALLONS) : 250	H. MOTOR VEHICLE FUEL/WASTE OIL : YES CONTAINS: REGULAR

IS CONTAINER LOCATED ON A FARM : YES

V CONTAINER CONSTRUCTION

A. THICKNESS:	B. VAULTING: UNKNOWN	C. WALLING: UNKNOWN
D. MATERIAL : CARBON STEEL		
E. LINING : UNLINED		
F. WRAPPING : NONE		

VI PIPING

A. ABOVEGROUND PIPING : UNKNOWN	B. UNDERGROUND PIPING :
C. REPAIRS : NONE IF YES, YEAR OF MOST RECENT REPAIR:	

VII LEAK DETECTION

VISUAL

URE TEST COMPOSITION OF SUBSTANCES CURRENTLY STORED IN CONTAINER
12032 REGULAR MOTOR VEHICLE FUEL

CITY DIRECTORY/SANBORN MAPS



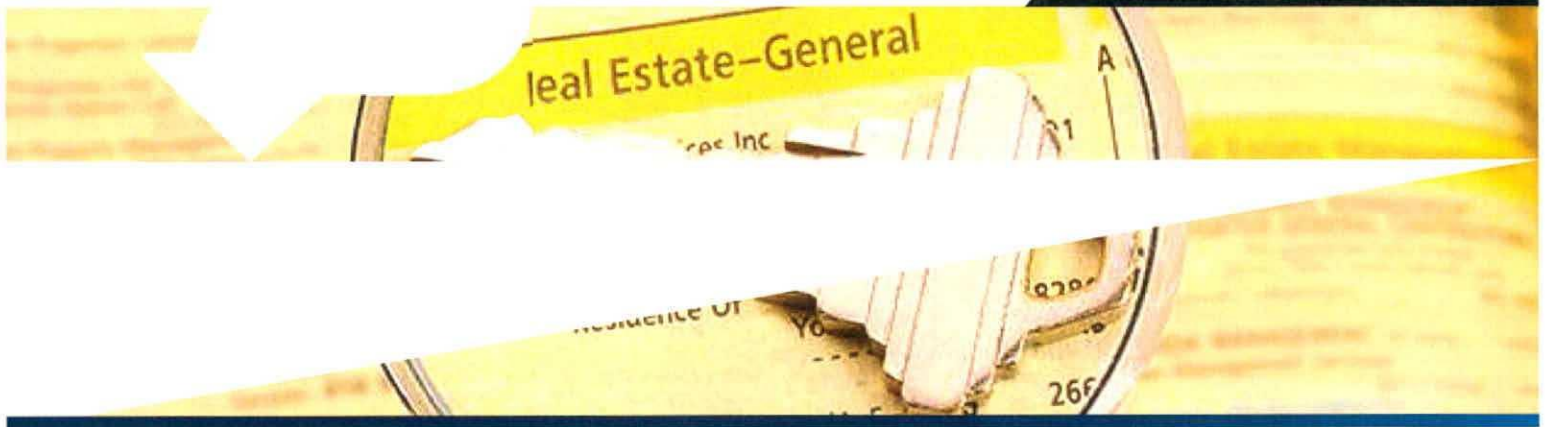
ERS

ENVIRONMENTAL RECORD SEARCH

"The Intelligent Choice"

City Directory Research

REPORT RESULTS



Report Results for:

Elizabeth White
SCST, Inc.
6280 Riverdale Street
San Diego, CA 92120
2104693132 CDA
March 8, 2018

Site Information:

San Pasqual ESA
2260 San Pasqual Valley Road
Escondido, CA

Subject Site:

Client's Project #: **1801055N**
 Address: **2260 San Pasqual Valley Road**
 City, State Zip: **Escondido, CA**

ERS Order #:

2104693132 CDAC

Prepared For:

Name: **Elizabeth White**
 Company: **SCST, Inc.**
 Address: **6280 Riverdale Street**
 City, State Zip: **San Diego, CA 92120**

Date:

March 8, 2018

Enclosed are the results of our:

City Directory Research

Thank you for selecting *Environmental Record Search!*

The attached image files represent the findings of our research of the subject site and immediate adjacent sites.

Streets Researched: San Pasqual Valley Road (Subject)
Highgrove Drive (Adjacent)
Avenida La Cima (Adjacent)

Years researched which did cover your site or adjacent sites:

1971	1976	1980	1985	1990
1996	2000	2007		

Years researched which did NOT cover your site or adjacent sites:

ERS's research has been limited to the information presented in the reviewed city directories only. All terms, conditions, and limitations normally associated with work contracted by ERS and presented or associated with the city directories are in effect at all times. This letter summary, all its information, and content have been derived from and rely upon the reviewed city directories. ERS's research has only been based on these books; ERS did not perform any type of independent investigation of any type, including as to the accuracy and/or completeness of the information derived or otherwise obtained from the secondary source or sources.

THE HAINES 2007 DIRECTORY

2007

56 SAN DIEGO NORTH

1940 AVENIDA FRONTERA

1940 BARRIO DEL SOL
1941 BARRIO DEL SOL
1942 BARRIO DEL SOL
1943 BARRIO DEL SOL
1944 BARRIO DEL SOL
1945 BARRIO DEL SOL
1946 BARRIO DEL SOL
1947 BARRIO DEL SOL
1948 BARRIO DEL SOL
1949 BARRIO DEL SOL
1950 BARRIO DEL SOL
1951 BARRIO DEL SOL
1952 BARRIO DEL SOL
1953 BARRIO DEL SOL
1954 BARRIO DEL SOL
1955 BARRIO DEL SOL
1956 BARRIO DEL SOL
1957 BARRIO DEL SOL
1958 BARRIO DEL SOL
1959 BARRIO DEL SOL
1960 BARRIO DEL SOL

AVENIDA HACIENDA ESCONDIDO

1961 BARRIO DEL SOL
1962 BARRIO DEL SOL
1963 BARRIO DEL SOL
1964 BARRIO DEL SOL
1965 BARRIO DEL SOL
1966 BARRIO DEL SOL
1967 BARRIO DEL SOL
1968 BARRIO DEL SOL
1969 BARRIO DEL SOL
1970 BARRIO DEL SOL
1971 BARRIO DEL SOL
1972 BARRIO DEL SOL
1973 BARRIO DEL SOL
1974 BARRIO DEL SOL
1975 BARRIO DEL SOL
1976 BARRIO DEL SOL
1977 BARRIO DEL SOL
1978 BARRIO DEL SOL
1979 BARRIO DEL SOL
1980 BARRIO DEL SOL

AVENIDA LA REINA 92037 LA JOLLA

1981 BARRIO DEL SOL
1982 BARRIO DEL SOL
1983 BARRIO DEL SOL
1984 BARRIO DEL SOL
1985 BARRIO DEL SOL
1986 BARRIO DEL SOL
1987 BARRIO DEL SOL
1988 BARRIO DEL SOL
1989 BARRIO DEL SOL
1990 BARRIO DEL SOL
1991 BARRIO DEL SOL
1992 BARRIO DEL SOL
1993 BARRIO DEL SOL
1994 BARRIO DEL SOL
1995 BARRIO DEL SOL
1996 BARRIO DEL SOL
1997 BARRIO DEL SOL
1998 BARRIO DEL SOL
1999 BARRIO DEL SOL
2000 BARRIO DEL SOL

HAINES & CO. INC. INFORMATION ON THIS PAGE MAY NOT BE REPRODUCED OR PHOTOCOPIED WITHOUT THE WRITTEN PERMISSION OF HAINES & CO. INC.

Haines 2007 (Avenida La Cima)

SAN DIEGO		SAN PABLO DR		SAN PABLO DR		SAN PABLO DR		SAN PASQUAL VLY RD	
92000	92001	92002	92003	92004	92005	92006	92007	92008	92009
92010	92011	92012	92013	92014	92015	92016	92017	92018	92019
92020	92021	92022	92023	92024	92025	92026	92027	92028	92029
92030	92031	92032	92033	92034	92035	92036	92037	92038	92039
92040	92041	92042	92043	92044	92045	92046	92047	92048	92049
92050	92051	92052	92053	92054	92055	92056	92057	92058	92059
92060	92061	92062	92063	92064	92065	92066	92067	92068	92069
92070	92071	92072	92073	92074	92075	92076	92077	92078	92079
92080	92081	92082	92083	92084	92085	92086	92087	92088	92089
92090	92091	92092	92093	92094	92095	92096	92097	92098	92099
92100	92101	92102	92103	92104	92105	92106	92107	92108	92109
92110	92111	92112	92113	92114	92115	92116	92117	92118	92119
92120	92121	92122	92123	92124	92125	92126	92127	92128	92129
92130	92131	92132	92133	92134	92135	92136	92137	92138	92139
92140	92141	92142	92143	92144	92145	92146	92147	92148	92149
92150	92151	92152	92153	92154	92155	92156	92157	92158	92159
92160	92161	92162	92163	92164	92165	92166	92167	92168	92169
92170	92171	92172	92173	92174	92175	92176	92177	92178	92179
92180	92181	92182	92183	92184	92185	92186	92187	92188	92189
92190	92191	92192	92193	92194	92195	92196	92197	92198	92199
92200	92201	92202	92203	92204	92205	92206	92207	92208	92209
92210	92211	92212	92213	92214	92215	92216	92217	92218	92219
92220	92221	92222	92223	92224	92225	92226	92227	92228	92229
92230	92231	92232	92233	92234	92235	92236	92237	92238	92239
92240	92241	92242	92243	92244	92245	92246	92247	92248	92249
92250	92251	92252	92253	92254	92255	92256	92257	92258	92259
92260	92261	92262	92263	92264	92265	92266	92267	92268	92269
92270	92271	92272	92273	92274	92275	92276	92277	92278	92279
92280	92281	92282	92283	92284	92285	92286	92287	92288	92289
92290	92291	92292	92293	92294	92295	92296	92297	92298	92299
92300	92301	92302	92303	92304	92305	92306	92307	92308	92309
92310	92311	92312	92313	92314	92315	92316	92317	92318	92319
92320	92321	92322	92323	92324	92325	92326	92327	92328	92329
92330	92331	92332	92333	92334	92335	92336	92337	92338	92339
92340	92341	92342	92343	92344	92345	92346	92347	92348	92349
92350	92351	92352	92353	92354	92355	92356	92357	92358	92359
92360	92361	92362	92363	92364	92365	92366	92367	92368	92369
92370	92371	92372	92373	92374	92375	92376	92377	92378	92379
92380	92381	92382	92383	92384	92385	92386	92387	92388	92389
92390	92391	92392	92393	92394	92395	92396	92397	92398	92399
92400	92401	92402	92403	92404	92405	92406	92407	92408	92409
92410	92411	92412	92413	92414	92415	92416	92417	92418	92419
92420	92421	92422	92423	92424	92425	92426	92427	92428	92429
92430	92431	92432	92433	92434	92435	92436	92437	92438	92439
92440	92441	92442	92443	92444	92445	92446	92447	92448	92449
92450	92451	92452	92453	92454	92455	92456	92457	92458	92459
92460	92461	92462	92463	92464	92465	92466	92467	92468	92469
92470	92471	92472	92473	92474	92475	92476	92477	92478	92479
92480	92481	92482	92483	92484	92485	92486	92487	92488	92489
92490	92491	92492	92493	92494	92495	92496	92497	92498	92499
92500	92501	92502	92503	92504	92505	92506	92507	92508	92509
92510	92511	92512	92513	92514	92515	92516	92517	92518	92519
92520	92521	92522	92523	92524	92525	92526	92527	92528	92529
92530	92531	92532	92533	92534	92535	92536	92537	92538	92539
92540	92541	92542	92543	92544	92545	92546	92547	92548	92549
92550	92551	92552	92553	92554	92555	92556	92557	92558	92559
92560	92561	92562	92563	92564	92565	92566	92567	92568	92569
92570	92571	92572	92573	92574	92575	92576	92577	92578	92579
92580	92581	92582	92583	92584	92585	92586	92587	92588	92589
92590	92591	92592	92593	92594	92595	92596	92597	92598	92599
92600	92601	92602	92603	92604	92605	92606	92607	92608	92609
92610	92611	92612	92613	92614	92615	92616	92617	92618	92619
92620	92621	92622	92623	92624	92625	92626	92627	92628	92629
92630	92631	92632	92633	92634	92635	92636	92637	92638	92639
92640	92641	92642	92643	92644	92645	92646	92647	92648	92649
92650	92651	92652	92653	92654	92655	92656	92657	92658	92659
92660	92661	92662	92663	92664	92665	92666	92667	92668	92669
92670	92671	92672	92673	92674	92675	92676	92677	92678	92679
92680	92681	92682	92683	92684	92685	92686	92687	92688	92689
92690	92691	92692	92693	92694	92695	92696	92697	92698	92699
92700	92701	92702	92703	92704	92705	92706	92707	92708	92709
92710	92711	92712	92713	92714	92715	92716	92717	92718	92719
92720	92721	92722	92723	92724	92725	92726	92727	92728	92729
92730	92731	92732	92733	92734	92735	92736	92737	92738	92739
92740	92741	92742	92743	92744	92745	92746	92747	92748	92749
92750	92751	92752	92753	92754	92755	92756	92757	92758	92759
92760	92761	92762	92763	92764	92765	92766	92767	92768	92769
92770	92771	92772	92773	92774	92775	92776	92777	92778	92779
92780	92781	92782	92783	92784	92785	92786	92787	92788	92789
92790	92791	92792	92793	92794	92795	92796	92797	92798	92799
92800	92801	92802	92803	92804	92805	92806	92807	92808	92809
92810	92811	92812	92813	92814	92815	92816	92817	92818	92819
92820	92821	92822	92823	92824	92825	92826	92827	92828	92829
92830	92831	92832	92833	92834	92835	92836	92837	92838	92839
92840	92841	92842	92843	92844	92845	92846	92847	92848	92849
92850	92851	92852	92853	92854	92855	92856	92857	92858	92859
92860	92861	92862	92863	92864	92865	92866	92867	92868	92869
92870	92871	92872	92873	92874	92875	92876	92877	92878	92879
92880	92881	92882	92883	92884	92885	92886	92887	92888	92889
92890	92891	92892	92893	92894	92895	92896	92897	92898	92899
92900	92901	92902	92903	92904	92905	92906	92907	92908	92909
92910	92911	92912	92913	92914	92915	92916	92917	92918	92919
92920	92921	92922	92923	92924	92925	92926	92927	92928	92929
92930	92931	92932	92933	92934	92935	92936	92937	92938	92939
92940	92941	92942	92943	92944	92945	92946	92947	92948	92949
92950	92951	92952	92953	92954	92955	92956	92957	92958	92959
92960	92961	92962	92963	92964	92965	92966	92967	92968	92969
92970	92971	92972	92973	92974	92975	92976	92977	92978	92979
92980	92981	92982	92983	92984	92985	92986	92987	92988	92989
92990	92991	92992	92993	92994	92995	92996	92997	92998	92999

Haines 1990 (San Pasqual Valley Road)

34		THE HAINES DIRECTORY		1980	
AVENIDA DEL GATO					
1223 XXXX	9218 CONT				
1229 MOLINA RICHARD Y	271-0800 R				
1230A MARIA MARIA GARCIA	878-2882 R				
1230B SANCIBUN ELEM BLDG	888-8810 R				
1233 RILEY P S	888-0884 R				
1241 XXXX	00				
1247 XXXX	00				
1283 NERVINO EPEN A	271-7064 R				
1289 XXXX	00				
1291 HIGGINS WAYNE D	888-3354 R				
1292 SMCLOWEN ROBERT	271-1439 R				
1293 XXXX	00				
1299 XXXX	00				
1300 FELIX DONALD	271-1189 R				
1301 XXXX	00				
1329 BUISS LARRY A	888-3348 R				
1337 CASTELLO AVELINO J	271-4184 R				
1343 MORRIS C CLP	271-0871 R				
1346 FLAMING JAS S	586-1189 R				
1346 KELLAN DETALDO R	828-1198 R				
1361 DUCHER FRANCES E	888-2388 R				
1364 XXXX	00				
1380 MARINA C J	271-6044 R				
1386 FOLA JOHN W	888-3884 R				
1392 XXXX	00				
1397 JONES DOUGLAS W	888-7833 R				
1398 KENNISON STEVEN J	271-8488 R				
1400 RILEY RAYMOND E	271-0488 R				
1402 XXXX	00				
1403 XXXX	00				
1412 KEARNEY DAVID	828-3361 R				
1413 SCOTT RUSSELL F	888-1387 R				
1418 XXXX	00				
1424 CAMPBELL ALEXANDER	271-8844 R				
1424 CHAMBERLAIN BOB	888-3039 R				
1440 COANVILLE ANGEL	888-4911 R				
1438 VANLIS MIKE	271-9239 R				
1442 FRIESENHARTER RONALD	271-8220 R				
1442 BOSTON WILHELM M	271-7148 R				
1448 STEVENS ROBT P JR	888-0857 R				
1454 SANCIBUN DOUGLAS E	888-1113 R				
1460 MCDONOUGH JAS L	271-7415 R				
1462 FLORES R	888-4911 R				
AVENIDA DEL GATO	113 REES				
AVENIDA DE LOYOLA					
1223 XXXX	3233 XXXX				
1229 MOORE RICHARD Y	271-0800 R				
1230A MARIA MARIA GARCIA	878-2882 R				
1230B SANCIBUN ELEM BLDG	888-8810 R				
1233 RILEY P S	888-0884 R				
1241 XXXX	00				
1247 XXXX	00				
1283 NERVINO EPEN A	271-7064 R				
1289 XXXX	00				
1291 HIGGINS WAYNE D	888-3354 R				
1292 SMCLOWEN ROBERT	271-1439 R				
1293 XXXX	00				
1299 XXXX	00				
1300 FELIX DONALD	271-1189 R				
1301 XXXX	00				
1329 BUISS LARRY A	888-3348 R				
1337 CASTELLO AVELINO J	271-4184 R				
1343 MORRIS C CLP	271-0871 R				
1346 FLAMING JAS S	586-1189 R				
1346 KELLAN DETALDO R	828-1198 R				
1361 DUCHER FRANCES E	888-2388 R				
1364 XXXX	00				
1380 MARINA C J	271-6044 R				
1386 FOLA JOHN W	888-3884 R				
1392 XXXX	00				
1397 JONES DOUGLAS W	888-7833 R				
1398 KENNISON STEVEN J	271-8488 R				
1400 RILEY RAYMOND E	271-0488 R				
1402 XXXX	00				
1403 XXXX	00				
1412 KEARNEY DAVID	828-3361 R				
1413 SCOTT RUSSELL F	888-1387 R				
1418 XXXX	00				
1424 CAMPBELL ALEXANDER	271-8844 R				
1424 CHAMBERLAIN BOB	888-3039 R				
1440 COANVILLE ANGEL	888-4911 R				
1438 VANLIS MIKE	271-9239 R				
1442 FRIESENHARTER RONALD	271-8220 R				
1442 BOSTON WILHELM M	271-7148 R				
1448 STEVENS ROBT P JR	888-0857 R				
1454 SANCIBUN DOUGLAS E	888-1113 R				
1460 MCDONOUGH JAS L	271-7415 R				
1462 FLORES R	888-4911 R				
AVENIDA DE LOYOLA	113 REES				
AVENIDA DE LA REINA 92037 LA JOLLA					
8601 BELLAMY DON	488-1482 R				
8611 GUTTON	00				
8612 DIXON RICHARD W DR	884-5321 R				
8613 DAUGHTERY CARROLL	488-2881 R				
8622 THORSEN BUD	488-3384 R				
8621 PERRY ANDREW ER	484-0287 R				
8628 KNEPPEL TRU	488-2888 R				
8629 SCHNEIDER BUD	488-9188 R				
8641 CONNELL L C CAPT	484-8818 R				
8642 STAYER R E	484-5211 R				
8653 LAWRENCE W MC	488-8888 R				
LAWRENCE MICHAEL	488-8888 R				
LAWRENCE MICHAEL	488-8888 R				
8661 SHUTCHAMP JOHN D	484-8818 R				
8662 SHUTCHAMP JAS O	488-1688 R				
8671 XXXX	00				
8683 XXXX	00				
AVENIDA DE LA REINA 92037 LA JOLLA	15 REES				
+ AVENIDA LAS BRISAS 92054 OCEANSIDE					
114 STRUTTCOMB CT	428-4938 R				
127 TAMBO DAVID	428-8881 R				
136 TESTABENE HENRY P	428-2902 R				
C WILLIAMS JOHN	428-0980 R				
137 EVANS C	428-7818 R				
152 CHASTNER R	428-1471 R				
187 BILLS FAYE	428-0911 R				
179 MARSHALL	428-1472 R				
184 MCCLELLAN JR	428-3984 R				
202 XXXX	00				
L LAKE INSURANCE AGCY	428-8880 R				
220 MCCASKEY J	428-4412 R				
236 LAMER MICHAEL	428-8148 R				
239 WILLIAMS GARY	428-9719 R				
210 XXXX	00				
BAXTER ROBT L	428-5618 R				
218 WILSON ERNEST L	428-1318 R				
AVENIDA LA VALENCIA 92064 POWAY	11 REES				
12777 JOFFE LEE	487-8956 S				
12805 LANCE ANTHONY	487-7453 R				
MUTSCHLER EDNA	487-7474 R				
00	00				
12780 APARTMENTS	487-9079 R				
BARRY W J	487-6387 R				
HOPKINS JESSE E	485-1648 S				
MELDER B	487-1477 R				
00	00				
ROSENBERG DOROTHY	487-8277 R				
TUTTLER RICHARD J	485-9085 R				
WILLIAMS R S	00				
12780 DAVIS RICHARD W	487-1340 L				
12814 ZIMMER	485-5453 R				
485-5453 R	485-5453 R				
12822 CARROLL MICHAEL D	487-8817 R				
12830 PETERSON S E	485-2430 R				
12832 FRANKLIN FREDERICK	487-5574 R				
12836 LEVINE ROY A	487-5574 R				
00	00				
12912 HOPPER C	487-2938 R				
00	00				
12913 ZOLNIG ROBERT P	487-5001 R				
12918 XXXX	00				
12927 CALLAHAN RICHARD A	487-3253 R				
12928 MARTIN RICHARD	487-3253 R				
12929 BARROW LAWRENCE H	487-3253 R				
12938 MEYER JOHN	485-8188 R				
12941 JOCKEY	00				
12947 JOCKEY	00				
12951 KURTZ LARRY	487-2347 R				
12951 LAYTON JAMIE	487-2347 R				
12952 COLBY HENRY	487-2347 R				
12952 FARMINGTON BRUNS	00				
12953 JOCKEY	00				
12954 JOCKEY	00				
13004 XXXX	00				
13011 KAYEN MATHIA D	484-2344 R				
13012 DEVEN HARCLO J R	484-2344 R				
13013 FRANKLIN DAVID L	487-8228 R				
13014 MOYER B H	484-1118 R				
13024 XXXX	00				
13024 REICHALE MAURICE P	484-1925 R				
13024 FANLOR HARVEY	484-1925 R				
13025 OPEL CRAIG E	484-1114 R				
13026 BURNS P J	484-2725 R				
13024 CHREBIAN LUTHER	484-2888 R				
13025 VANTER PATSY	484-2888 R				
13024 MCDONALD JOHN P	484-2888 R				
13124 CARROLL H W	484-2888 R				
13142 JONES M W LCP	484-2888 R				
13143 JONES M W	484-2888 R				
13144 STANLEY F	484-2888 R				
13145 CRAIG JACSON P	484-2888 R				
13146 JANTZEN M	484-2888 R				
13147 MAYER W A	484-2888 R				
13148 XXXX	00				
13149 SMITH PATRICK	484-2888 R				
13149 MOYER B H	484-2888 R				
13149 OWLE GEORGE	484-2888 R				
13149 JONES M W	484-2888 R				
13149 STANLEY F	484-2888 R				
13149 CRAIG JACSON P	484-2888 R				
13149 JANTZEN M	484-2888 R				
13149 MAYER W A	484-2888 R				
13149 XXXX	00				
13149 SMITH PATRICK	484-2888 R				
13149 MOYER B H	484-2888 R				
13149 OWLE GEORGE	484-2888 R				
13149 JONES M W	484-2888 R				
13149 STANLEY F	484-2888 R				
13149 CRAIG JACSON P	484-2888 R				
13149 JANTZEN M	484-2888 R				
13149 MAYER W A	484-2888 R				
13149 XXXX	00				
13149 SMITH PATRICK	484-2888 R				
13149 MOYER B H	484-2888 R				
13149 OWLE GEORGE	484-2888 R				
13149 JONES M W	484-2888 R				
13149 STANLEY F	484-2888 R				
13149 CRAIG JACSON P	484-2888 R				
13149 JANTZEN M	484-2888 R				
13149 MAYER W A	484-2888 R				
13149 XXXX	00				
13149 SMITH PATRICK	484-2888 R				
13149 MOYER B H	484-2888 R				
13149 OWLE GEORGE	484-2888 R				
13149 JONES M W	484-2888 R				
13149 STANLEY F	484-2888 R				
13149 CRAIG JACSON P	484-2888 R				
13149 JANTZEN M	484-2888 R				
13149 MAYER W A	484-2888 R				
13149 XXXX	00				
13149 SMITH PATRICK	484-2888 R				
13149 MOYER B H	484-2888 R				
13149 OWLE GEORGE	484-2888 R				
13149 JONES M W	484-2888 R				
13149 STANLEY F	484-2888 R				
13149 CRAIG JACSON P	484-2888 R				
13149 JANTZEN M	484-2888 R				
13149 MAYER W A	484-2888 R				
13149 XXXX	00				
13149 SMITH PATRICK	484-2888 R				
13149 MOYER B H	484-2888 R				
13149 OWLE GEORGE	484-2888 R				
13149 JONES M W	484-2888 R				
13149 STANLEY F	484-2888 R				
13149 CRAIG JACSON P	484-2888 R				
13149 JANTZEN M	484-2888 R				
13149 MAYER W A	484-2888 R				
13149 XXXX	00				
13149 SMITH PATRICK	484-				

1138		THE HAINES DIRECTORY 1976		1139	
1138	SAN PABLO DR 92069 CONT..	1139	SAN PABLO DR 92069 CONT..	1138	SAN PABLO DR 92069 CONT..
917 GELLEN	744-5312 3	1442 XXXX	00	1339 GILLISMER WM H	744-0410
943 BYARS ROBT N	744-0751 5	1403 LITTLE W J	744-3455 2	1340 BLAIR RICHARD CAPT	744-2451
951 XXXX	00	1409 EDWARDS RICHARD	744-1462 1	1343 BISSETT I R DR	744-1810
955 STEWENBERG C W	744-0114	1472 LIVINGSTON RICHARD	744-0176	1346 PRICKE W R DR	744-0548 3
958 GROSSMAN EDW	744-2382 0	1477 STEVENS JAS JR CAPT	744-1195 4	1351 HIGGUE EDNA	744-0548 3
963 ROFFEN RAY E	744-4155 4	1480 WESSON ALFRED F	744-1745 1	HIGGUE HARRISON H	744-0548 3
964 RUSSELL B A	744-2352 2	1485 SWEENEY L W MRS	744-0765 3	1359 WELSON J R	744-0813
985 ALLANAN JOHN E	744-2192 5	1502 DAWSON VAUGHN K	744-2748 0	1360 HUBERT WM J	744-3991 4
991 GAGGOSI ROBT N	744-1060	1503 WHITE ERNIST V	744-2811 6	1365 MILLS JOS H	744-0382
996 MISSI MARSHALL	744-1939 2	1505 SPIVET KENNETH	744-1827 0	1374 JOHN DONALD	744-1053
1001 ZILLER HADEN L	744-0549 2	1507 ANDERSON ALBIN	744-1851 1	1375 HARN CLIFFORD M	744-0082 1
1005 ILLICING H A	744-5729 5	1509 SVIGLER RICHARD E	744-1233 1	1376 JORDAN DONALD	744-0082 1
1010 WILHEMS BURL V	744-1577	1511 ANTHONY THOS S	744-1913 0	1380 DEARSONPP JOHN F	744-5348 8
1012 MELLINGER GEO W	744-2431 1	1514 EASTIN E P	744-1713 1	1383 SARKOZSI MARY A	744-2076
1017 BARRETT JOHN A	744-0858 4	1515 DAVIS DONALD W	744-1713 1	* 4 BUS 2 3A RES	
1020 FERRAL F R	744-0750 5	1520 DONOVAN FRANK J	744-2336 0		
1021 GARTON DOUGLAS	744-0152 4A	1523 WOODRUFF ESTELLA	744-2196 2		
1026 MULLIS DONALD R	744-4006 6	1524 OLSON J MAYOR	744-2317		
1029 CATLOW HENRY	744-4079 4	1532 DAWSON WM E	744-3049 1		
1031 MARTIN EDWIN L	744-2648	1538 McGUIRE	744-3049 1		
1036 ENGLISH KENNETH H	744-2575	1543 LIBERTIN MILTON	744-2257 2		
1039 EDWINE R W	744-2919	1548 HOLMES W CHURCH	744-2971 2		
1044 LAUVE CHAS W	744-2653	1552 MULLIGAN JOHN D MD	744-2156 2		
1047 STRANG CHAS W	744-1053	1562 MULLIGAN JOHN D MD	744-2156 2		
1050 WELLS EDWARD OTTO P	744-1442 8	1568 EDGEM OSCAR E	744-1811 3		
1052 HENL C L	744-1053	1569 WHEISSI RANCH	744-0064 6		
1054 CONRY JOHN	744-1936	1571 FILLI FIANX J	744-3990 1		
1061 BERLIN CLIFFORD A	744-1907	1574 SHERLOS ROBT A	744-3991 6		
1068 RIGAN FRANK TIMOTHY	744-2021 1	1601 JOHNSON JAS B	744-0722 2		
1067 BINGHAM R A	744-1990 1	1611 STRODT E H SR	744-3636 1		
1068 MCDONNELL W H DR	744-1990 1	1612 JOHNSON ELMO G	744-3636 1		
1073 XXXX	00	1623 MULLIGAN JOHN D MD	744-2156 2		
1074 XXXX	00	1631 BAILEY LEM	744-2090		
1102 EDWINE LEWIS R	744-2245	1632 ARIAN A P JR CAPT	744-0642 4		
1107 NEEKAMP ESCYLE W	744-0241	1636 STEVENS EDW P	744-0642 4		
1108 NEEKAMP ESCYLE W	744-0241	1645 GUTTON GEO D	744-0193		
1110 EDWINE LEWIS R	744-2245	1650 BAK ALBERT E	744-2283		
1112 EDWINE LEWIS R	744-2245	1656 RAYE THOS E	744-1043 0		
1114 VELLISARIOS CHAS	744-3976 6	1657 OLSON DAVID A	744-4893 9		
1115 EY-ELMER J	744-1158 2	1667 HARNER J RALPH	727-1805 5		
1120 EDWINE LEWIS R	744-2245	1700 SUMNER JOHN H	744-0134 6		
1121 EDWINE LEWIS R	744-2245	1705 HARRIS JAS W	744-1898		
1127 MACALEY STUART B	744-1989 6	1707 LIVING ED CAPT USMC	744-123 0		
1132 FORD WARRON	744-3051 1	1711 DELANEY CAMILLA G	744-1843		
1133 BURNELL EUGEN E	744-3392 2	1712 ROSA GAS F MRS	744-1848 3		
1138 MCINTURFF ALLEN L	744-3127 3	1715 SHERWOOD R A	744-1852		
1141 NOLL NORMAN S	744-2964 0	1717 KINGSTON J PHILIP	744-1885 4		
1142 EDWINE LEWIS R	744-2245	1720 MORSE WIGLA	744-2448		
1147 ADATH CARL H	744-3881 1	1721 CARLESON FRED A	744-2502		
1150 SIMPSON NEIL E	744-3242 6	1722 BILLS E SANDOZ	744-1943 3		
1152 CAMPANELLA SANDOZ DR	744-4715 4	1723 SARY HAROLD A	744-1452 4		
1154 NEAL WM	744-4715 4	1727 HOLMSTADT GARDIN A	744-1994 8		
1157 PERCEY RONALD R	744-5293 6	1728 PAUIETT KENNETH	744-1676 0		
1158 MCELTRAM MARCUS E	744-3055 1	1729 JARIE EDWIN A	744-2859 4		
1164 HANSEN E & MRS	744-1764 3	1730 JAMES ROBT P	744-2859 4		
1167 ANTHONY JOHN D	744-1936 0	1735 COFFMAN DAVID H	644-0051 6		
1170 PETZ HAROLD G	744-2145	1737 HARKER P A	744-3557 5		
1171 ALLISON E W	744-3800 2	1745 ROBT CHAS	744-3008 5		
1181 NEYER RALPH W	744-3154 4	1747 WEDGEGER LEE	744-3004 6		
1182 XXXX	00	1750 LAKE SAN MARCOS CLUB	744-3120 5		
1187 BEELEY WM J	744-2749 3	1751 RUSH JESSIE	744-2026 6		
1188 ROSLER FRANK	744-1247	1752 WOODY EDW	744-4409 5		
1194 EDMONDSON JACK T	744-1279	1753 XXXX	00		
1206 TAYLOR ARTHUR E	744-2972 0	1757 KIRKPATRICK HELEN	744-1994 8		
1211 EDWINE LEWIS R	744-2245	1759 POWELL JONATHAN S	744-3578 4		
1224 THORN RAY	744-0659 0	1759 GHARY RICHARD R	744-4905 5		
1226 THORN RAY	744-0659 0	1800 XXXX	00		
1234 BELL THOS W	744-4463 5	1813 XXXX	00		
1237 EDWARDS J A	744-4073 4	1815 XXXX	00		
1238 KROCK EARL H	744-4073 4	1824 CALLAGHAN J J	744-0781 5		
1249 STODDARD B W	744-1855 2	1821 FURMAN WALTER S	744-2271 2		
1270 BONNELL FRANK W	744-1421 1	1824 WILKINSON EDW W	744-1943 3		
1271 PAYNE CHAS E	744-2750 3	1829 XXXX	00		
1276 KURH H CALVIN	744-1276 4	1834 BARRETT RICHARD C	744-2831		
1278 WELLEN RUDOLPH A	744-2754 2	1835 WITT E H DR	744-0355 4		
1282 McINTURFF ALLEN L	744-3127 3	1847 WOODS CHAS W	744-0525		
1285 PACKARD ROY C	744-3779 5	1849 WENCOB JAS E	744-1035		
1304 KASSELBAUM EDUOLF C	744-2072	1853 GRIEN JOHN BRIGGENT	744-1731 3		
1314 HANSEN RICHARD	744-3968 1	1854 AMERBRANT J D	744-2876 5		
1310 DOLLINGER STEPHEN	744-2126	1861 TAYLOR HAROLD W DOST	744-0084 4		
1318 MORSE RICHARD D	744-1760 6	1862 ANSINGLE TED R	744-2555		
1323 GARVER E M	744-3896 1	1868 DIXON RALPH	744-0358 2		
1324 ANVIN STANLEY	744-3895 4	1869 NICHOLAS PEARL E	744-2549 4		
1331 EASTMAN ALYCE ANN	744-3281 1	1870 NICHOLAS E C	744-1849 4		
1332 LOCKIE WM	744-0058 1	1878 JOHNSON TED	744-1673 4		
1337 RUSSELL HAROLD S	744-434 4	1879 CHERRY GEO P	744-3229 1		
1343 LEWIS GEO W	744-1043 0	1881 WOLFFSON JOHN P	744-3900 4		
1347 MILLER S W	744-2086 0	1882 XXXX	00		
1350 CORTELL A W	744-0678 2	1887 ADRIAN BEATRICE	744-0339		
1352 FRANK RAYMOND W	744-2848 1	1890 LYNN E L	744-0480		
1356 VONHINE ERMEN	744-555 5	1899 MALONE WM D	744-4219 4		
1359 FENDELTON WM H	744-2794 6	1899 CHARRA FRED C	744-2312 1		
1362 KIRKENDALL RALPH E	744-1311 0	1899 CHAMBERLIN T H	744-3636 1		
1364 KENDRICK ANGE L	744-3959 2	1902 LETZACK J W	744-3710 4		
1366 HEISE EVELYN MRS	744-1650	1903 FETTER WALTER S DR	744-1673 2		
1367 PERKINS R V	744-1374 9	1908 DIBBLE DOROTHY A	744-0784 0		
1372 BENTON A J	744-2986 0	1911 TAYLOR OLIVE W	744-0784 0		
1378 GILLETTE D L	744-3804 6	1912 VANDERBILT A L	744-0108		
1379 LAUPFER ROBERT COL	744-5556 5	1917 EDWARDS H S D	744-0250		
1384 WAGNER GEO A	744-3892 4	1918 BONARDI MARIAN	744-0504		
1404 BETTS WARREN L	744-0232 5	1920 KECH CHASE H	744-3714 6		
1408 HATTI WM F	744-1409 2	1925 BRUCE A A	744-2358		
1412 BALLETT JAS R	744-1737 4	1932 NESTON MARGIL COL	744-1820 2		
1417 LIBBERT NORMAN G	744-1126 4	1933 JOHNSON WEN A	744-1820 1		
1418 DAWSON R E	744-3845 1				
1421 TREFLER ALICE	744-2104 0				
1424 HALL TELLER B	744-1283 1				
1425 KIRKSTAY MRS A	744-1395 4				
1430 XXXX	00				
1435 RUFF JOHN J	744-2843 4				
1436 MOORE PAUL J ARTHUR	744-223 2				
1441 EDWARD JERRY	744-3862 2				
1444 GILMAN JOHN W	744-2324 1				
1447 GOSWARD W	744-374 1				
1450 XXXX	00				
1451 EDWARDS L J	744-4949 5				
1456 XXXX	00				
1459 PHILLIPS KYRON B	744-2042 0				

Copyright Haines & Co., Inc. Information on this page may not be key punched, entered into a computer or photocopied. In any manner whatsoever except as authorized in writing by Haines & Co., Inc.

Haines 1976 (San Pasqual Valley Road)

SAN DIEGO		THE HAINES DIRECTORY 1976		633			
HIDDEN MESA TRAIL 92020 CONT. 1473 XXXX 1479 DEWAYN THOS L 440-4694 5 1482 REDMONT S SCOTT 440-3829 5 1490 LAUDON JAS M 447-8230 4 * O BUS 8 RES 2 NEW		HIERBA DR 92128 SAN DIEGO 12655 XXXX 16950 JACOBS W E 16961 STRICKLER DALE A 16967 HEINTZ OSCAR MAS 16968 MORRIS L A 16973 JANSON AXEL H 16978 HOUSMAN HARRY M 16979 WOODLE H M 16980 BEHMER WM C 16988 GREENWOOD JOHN I 17010 BROWN LUCY A 17015 PALK JOHN S 17020 LARK JOE J 17025 HOWLIN FRANK F 17030 EGERTON HAROLD A 17035 HEMMEL ROBT W 17040 COBB HELEN S 17045 BARRIE JAS M 17050 WEINLE JIM * O BUS 19 RES 2 NEW		HIGH 92045 LEMON GROVE 7537 KILLEN CAROLYN L 649-7886 6 7539 XXXX 7541 HALL PATRICIA 641-9158 6 7543 XXXX 7545 XXXX 7555...MONTEREY TERRACE RATES C BIANCONI O CHANLER W DETHMAN G W DICKSON CLED L DUNCAN C S EVERCAM ROBT N FILLER THOS A FISHER MICHAEL C HAYWORTH WM JENNER MICHAEL PALMER J SUZAN KRAUSE RUBY MOORE HARLAN NEWMAN J A NEWMAN CHAS NICHOLSON C M DR PALMER J SUZAN POPE BEVERLY J RYDGE FRED STADH O J THIBEAUD ROBT R VIKTOR ROBT C WARREN VERA L ZELINSKI MICHAEL ZURLAGE DAVID 7555... 7601 SHIMP WALTER A 7605 CANTON DREG D 7613 JORGENSEN ROY 7647 BAKER RICHARD G 7651 GARRETTSON DENNIS L 7772 HANSEN ARNE * I BUS 39 RES 18 NEW		HIGHDALE RD 92071 SANTEE 9763 XXXX 9749 FORSTER GARY LEE 9774 KOLLETT ROBT A 9775 MCCOMMON CECIL E 9780 BAILEY D R BAILEY DONALD L 9781 GRILL WM E 9802 EDWARDS DONNA 9807 STRATTON S L 9808 XXXX 9813 POLTS C J 9814 HUNT KATHLEEN 9819 BOURKE GEO J * O BUS 13 RES 2 NEW	
HIDDEN MESA VIEW DR 92020 EL CAJON 1402 MCNEERON CSTM HOME5440-8524+6 1403 HRS R J 1436 KRAUER GEO T * I BUS 2 RES 3 NEW		HIERBA PL 92128 SAN DIEGO 12040 MACKENSEN FRANK W 12050 RESEK E FREDERICK 12060 XXXX 12070 GILFILLAN A H 12075 JOHNSON GORDON 12080 BROWN A I * O BUS 6 RES 1 NEW		HIGH AV 92037 LA JOLLA 7399 ROAT JEAN MRS 7397 CARVER FERN 7405 HARRIS LAURA HOE WRIGHT A B 7412 BELLE ROBT 7415 SULLIVAN ROBT G 7420 HARK BERNARD MRS 7425 SAMPSON ROBT X MRS 7428 GASKELL DOROTHEA S 7430 STECK EDW L 7433 THOMAS WALTER B 7434 HATSON JOSHUA H 7437 BUECHLER FRANZ MRS 7438 PEPPLES BARBARA A 7443 JUSITIN ROBT L 7450 ROCKEY WALTER CAPT 7453 WALKER KAREN 7501 XXXX 7459 MACY J A 7462 KEENER PAUL C 7502 MOORE MARGARET S WEAR MILDRED MRS 7511 XXXX 7516 XXXX 7520 YMA E V 7526 GERRE BENHARD 7538 MELSER RICHARD L 7540 ABRAMS CLEM 7545 LANSING LOUISE MISS 7546 ALICE JES 7553 WOODWARD H T MRS 7556 COURTNEY MARGARET 7570 JESSE ROBT L 7617 INNES MURRAY MRS * O BUS 36 RES 6 NEW		HIGHFIELD AV 92041 LA MESA 8931 WEBER RICHARD H 8939 XXXX 8945 LUCHNER FRANK K * O BUS 3 RES 1 NEW	
HIDDEN PALM CT 92020 EL CAJON 1400 FRITZER RICHARD L 1408 ATKINSON W L CAPT 1409 CRYSTAL GENE 1414 KOTLER EDW A 1417 KISTLER VON E * O BUS 5 RES 4 NEW		HIGA PL 92128 SAN DIEGO 12605 ALBERT R C 12610 LEITZNER DAVID DR 12615 BUSCH KENNETH G 12620 BECKER LESTER M 12625 WINDMOLDE R O 12630 WILLIAMS ROBT J 12635 BODINSON R 12640 STANICH V M H 12645 SKIER SAML 12655 MONROE F M HD 12655 ANONOVIC V S * O BUS 11 RES 0 NEW		HIGH GATE CT 92041 LA MESA 5920 SIMMONS RICHARD E 5925 DESMOND JAS M 5930 LUEBKE RICHARD 5935 BUTLER JOHN R 5945 JACOBSON THOS J * O BUS 5 RES 1 NEW			
HIDDEN PINES LN 92014 DEL MAR 411 BLOME GENE 425 SCHUBERT R K 444 WEISER RICHARD L 445 GUNNINGHAM EVELYN 441 SHEAN FREDRIC 445 BURKSEY VICTOR H 470 CURRERLEY M M * O BUS 7 RES 0 NEW		RANCHO BERNARDO AREA 1308 ENRIQUEZ JESUS C 1316 XXXX 1328 LOME RANDOLPH 1330 LOME ROBT J 1330 SANCHEZ CLARA 1331 XXXX 1336 LOPEZ JESUS 1336 LOPEZ MARY 1339 SANCHEZ TEO R 1340 GUTIERREZ CATARINO 1341 XXXX 1345 TERRANOS ROSS 1402 XXXX 1406 XXXX 1407 BADILO EPIFANIO H 1409 XXXX 1410 XXXX 1411 XXXX 1413 OKU THERESA 1413 FLORES FERNANDO 1416 XXXX 1420 XXXX 1422 VALLES RAYMOND 1508 RODRIGUEZ REBECCA 1512 CONTRERAS GEO 1512 CONTRERAS YOLANDA 1513 ROMAN DORA 1514 MADRID MIKE E 1320 XXXX 1322 ALVAREZ FELIX E 1601 XXXX 1603 SPEAKMAN CHUCK 1605 XXXX 1607 XXXX 1624 BADMILL J R JOHNSON GEO H JR A WALKERS L H 1628 XXXX * O BUS 39 RES 6 NEW		HIGH GATE LN 92041 LA MESA 7725 XXXX 7740 LOWE MATTHEW N 7745 RYAN EDW 7750 KNICKERBOCKER PAUL 7755 XXXX 7762 BAUER RICHARD L 7765 WEAD CHUCK 7770 HARGRAF KURT A 7780 XXXX 7785 RADD F A 7790 MURPHY JAS E CAPT 7795 RICHARDS C LOK 7800 SHELSON CHARLIE L 7805 RICHARDSON RALPH D 7810 GANT BRYAN W 7815 GRIEBE ALBERT J *LANE STANTON LUMBER42-7937+6 7825 SOLIMODA CHESTER 7830 WOODA DORIS MRS 7835 WIK INGMALD A 7845 FORD ROBT E 7845 RENE ALFRED 7875 HILLER E C 7880 CONDON RONALD P 7885 HIGGINS GEO R * I BUS 24 RES 2 NEW			
HIDDEN PINES LN 92014 DEL MAR 411 BLOME GENE 425 SCHUBERT R K 444 WEISER RICHARD L 445 GUNNINGHAM EVELYN 441 SHEAN FREDRIC 445 BURKSEY VICTOR H 470 CURRERLEY M M * O BUS 7 RES 0 NEW		HIGH AV 92037 LA JOLLA 7399 ROAT JEAN MRS 7397 CARVER FERN 7405 HARRIS LAURA HOE WRIGHT A B 7412 BELLE ROBT 7415 SULLIVAN ROBT G 7420 HARK BERNARD MRS 7425 SAMPSON ROBT X MRS 7428 GASKELL DOROTHEA S 7430 STECK EDW L 7433 THOMAS WALTER B 7434 HATSON JOSHUA H 7437 BUECHLER FRANZ MRS 7438 PEPPLES BARBARA A 7443 JUSITIN ROBT L 7450 ROCKEY WALTER CAPT 7453 WALKER KAREN 7501 XXXX 7459 MACY J A 7462 KEENER PAUL C 7502 MOORE MARGARET S WEAR MILDRED MRS 7511 XXXX 7516 XXXX 7520 YMA E V 7526 GERRE BENHARD 7538 MELSER RICHARD L 7540 ABRAMS CLEM 7545 LANSING LOUISE MISS 7546 ALICE JES 7553 WOODWARD H T MRS 7556 COURTNEY MARGARET 7570 JESSE ROBT L 7617 INNES MURRAY MRS * O BUS 36 RES 6 NEW		HIGHDALE RD 92071 SANTEE 9763 XXXX 9749 FORSTER GARY LEE 9774 KOLLETT ROBT A 9775 MCCOMMON CECIL E 9780 BAILEY D R BAILEY DONALD L 9781 GRILL WM E 9802 EDWARDS DONNA 9807 STRATTON S L 9808 XXXX 9813 POLTS C J 9814 HUNT KATHLEEN 9819 BOURKE GEO J * O BUS 13 RES 2 NEW			
HIDDEN PINES RD 92014 DEL MAR 401 HIRD U W 334 STONER LEWIS E 350 ROBERTSON R M 363 FEDEL BERNARD A 390 DATSCOLL J G JO * O BUS 5 RES 1 NEW		HIGGINS TER 92040 LAKESIDE 12205 MCINTOSH STEPHEN 12221 MANI ARTHUR C * O BUS 2 RES 0 NEW		HIGH GATE LN 92041 LA MESA 7725 XXXX 7740 LOWE MATTHEW N 7745 RYAN EDW 7750 KNICKERBOCKER PAUL 7755 XXXX 7762 BAUER RICHARD L 7765 WEAD CHUCK 7770 HARGRAF KURT A 7780 XXXX 7785 RADD F A 7790 MURPHY JAS E CAPT 7795 RICHARDS C LOK 7800 SHELSON CHARLIE L 7805 RICHARDSON RALPH D 7810 GANT BRYAN W 7815 GRIEBE ALBERT J *LANE STANTON LUMBER42-7937+6 7825 SOLIMODA CHESTER 7830 WOODA DORIS MRS 7835 WIK INGMALD A 7845 FORD ROBT E 7845 RENE ALFRED 7875 HILLER E C 7880 CONDON RONALD P 7885 HIGGINS GEO R * I BUS 24 RES 2 NEW			
HIDDEN ROCK CT 92020 EL CAJON 1803 DOAN THOS W 1804 NORDENBERG HAROLD 1811 BARNES DWIGHT 1812 ARNRUSTER J P 1819 WHITTED ROBT D * O BUS 5 RES 3 NEW		HIGH CREST PL 92025 ESCONDIDO 1402 DARROUGH MARK E JR 1408 TALLEY DONALD W 1409 LIEW NELL E 1424 PALONG J R 1427 POSNER LILLIAN R 1435 LUND ARNOLD A GDL 1436 YEARGIN RICHARD W * O BUS 7 RES 0 NEW		HIGHDALE RD 92071 SANTEE 9763 XXXX 9749 FORSTER GARY LEE 9774 KOLLETT ROBT A 9775 MCCOMMON CECIL E 9780 BAILEY D R BAILEY DONALD L 9781 GRILL WM E 9802 EDWARDS DONNA 9807 STRATTON S L 9808 XXXX 9813 POLTS C J 9814 HUNT KATHLEEN 9819 BOURKE GEO J * O BUS 13 RES 2 NEW			
HIDDEN ROCK CT 92020 EL CAJON 1803 DOAN THOS W 1804 NORDENBERG HAROLD 1811 BARNES DWIGHT 1812 ARNRUSTER J P 1819 WHITTED ROBT D * O BUS 5 RES 3 NEW		HIGGINS TER 92040 LAKESIDE 12205 MCINTOSH STEPHEN 12221 MANI ARTHUR C * O BUS 2 RES 0 NEW		HIGH GATE LN 92041 LA MESA 7725 XXXX 7740 LOWE MATTHEW N 7745 RYAN EDW 7750 KNICKERBOCKER PAUL 7755 XXXX 7762 BAUER RICHARD L 7765 WEAD CHUCK 7770 HARGRAF KURT A 7780 XXXX 7785 RADD F A 7790 MURPHY JAS E CAPT 7795 RICHARDS C LOK 7800 SHELSON CHARLIE L 7805 RICHARDSON RALPH D 7810 GANT BRYAN W 7815 GRIEBE ALBERT J *LANE STANTON LUMBER42-7937+6 7825 SOLIMODA CHESTER 7830 WOODA DORIS MRS 7835 WIK INGMALD A 7845 FORD ROBT E 7845 RENE ALFRED 7875 HILLER E C 7880 CONDON RONALD P 7885 HIGGINS GEO R * I BUS 24 RES 2 NEW			
HIDDEN SPRINGS DR 92020 EL CAJON 1824 REAVES ELLIOTT 1855 SPINIZZOLA DANL R * O BUS 2 RES 2 NEW		HIGGINS TER 92040 LAKESIDE 12205 MCINTOSH STEPHEN 12221 MANI ARTHUR C * O BUS 2 RES 0 NEW		HIGH GATE LN 92041 LA MESA 7725 XXXX 7740 LOWE MATTHEW N 7745 RYAN EDW 7750 KNICKERBOCKER PAUL 7755 XXXX 7762 BAUER RICHARD L 7765 WEAD CHUCK 7770 HARGRAF KURT A 7780 XXXX 7785 RADD F A 7790 MURPHY JAS E CAPT 7795 RICHARDS C LOK 7800 SHELSON CHARLIE L 7805 RICHARDSON RALPH D 7810 GANT BRYAN W 7815 GRIEBE ALBERT J *LANE STANTON LUMBER42-7937+6 7825 SOLIMODA CHESTER 7830 WOODA DORIS MRS 7835 WIK INGMALD A 7845 FORD ROBT E 7845 RENE ALFRED 7875 HILLER E C 7880 CONDON RONALD P 7885 HIGGINS GEO R * I BUS 24 RES 2 NEW			
HIDDEN VALLEY RD 92037 LA JOLLA 2445 BRADBURN IAN M HD BRADBURN KATHARINE 2446 GARDNER THOS R 2449 XXXX 2472 LICHTER ROBT 2480 OKRING MAX MRS 2485 PAULSON T C 2488 XXXX 2525 KELLY VINCENT CAPT 2535 XXXX 2546 SCHALL W J 2549 DAVIS JAS D 2580 HASEY ROBT H 2585 HOLLADAY SHERRIE D 2604 DODD DONALD B SMITH VALERIE 2611 PHILLIPS DAVID C 2626 DAVIS D H VANARSDALE A H 2628 JOHNSON LEE H 2640 PALMER M T 2643 CONNALL MARIAN HACKETT G L 2640 WILKIE ROBT J 2647 JUDSON RICHARD R 2670 NOVA PHILIP L MD 2676 JOHNSON GLORIA 2688 KNOE JAS H 2726 BUTLER EDWARD T 2767 MARSHALL ADRIAN H 2770 NIELSEN THOS H 2810 ANNUAL HISTORY PUB ROBERTS NORMAN C 2820 DOTY JOHN J * I BUS 33 RES 5 NEW		HIGGINS TER 92040 LAKESIDE 12205 MCINTOSH STEPHEN 12221 MANI ARTHUR C * O BUS 2 RES 0 NEW		HIGH GATE LN 92041 LA MESA 7725 XXXX 7740 LOWE MATTHEW N 7745 RYAN EDW 7750 KNICKERBOCKER PAUL 7755 XXXX 7762 BAUER RICHARD L 7765 WEAD CHUCK 7770 HARGRAF KURT A 7780 XXXX 7785 RADD F A 7790 MURPHY JAS E CAPT 7795 RICHARDS C LOK 7800 SHELSON CHARLIE L 7805 RICHARDSON RALPH D 7810 GANT BRYAN W 7815 GRIEBE ALBERT J *LANE STANTON LUMBER42-7937+6 7825 SOLIMODA CHESTER 7830 WOODA DORIS MRS 7835 WIK INGMALD A 7845 FORD ROBT E 7845 RENE ALFRED 7875 HILLER E C 7880 CONDON RONALD P 7885 HIGGINS GEO R * I BUS 24 RES 2 NEW			
HIDDEN VALLEY RD 92037 LA JOLLA 2445 BRADBURN IAN M HD BRADBURN KATHARINE 2446 GARDNER THOS R 2449 XXXX 2472 LICHTER ROBT 2480 OKRING MAX MRS 2485 PAULSON T C 2488 XXXX 2525 KELLY VINCENT CAPT 2535 XXXX 2546 SCHALL W J 2549 DAVIS JAS D 2580 HASEY ROBT H 2585 HOLLADAY SHERRIE D 2604 DODD DONALD B SMITH VALERIE 2611 PHILLIPS DAVID C 2626 DAVIS D H VANARSDALE A H 2628 JOHNSON LEE H 2640 PALMER M T 2643 CONNALL MARIAN HACKETT G L 2640 WILKIE ROBT J 2647 JUDSON RICHARD R 2670 NOVA PHILIP L MD 2676 JOHNSON GLORIA 2688 KNOE JAS H 2726 BUTLER EDWARD T 2767 MARSHALL ADRIAN H 2770 NIELSEN THOS H 2810 ANNUAL HISTORY PUB ROBERTS NORMAN C 2820 DOTY JOHN J * I BUS 33 RES 5 NEW		HIGGINS TER 92040 LAKESIDE 12205 MCINTOSH STEPHEN 12221 MANI ARTHUR C * O BUS 2 RES 0 NEW		HIGH GATE LN 92041 LA MESA 7725 XXXX 7740 LOWE MATTHEW N 7745 RYAN EDW 7750 KNICKERBOCKER PAUL 7755 XXXX 7762 BAUER RICHARD L 7765 WEAD CHUCK 7770 HARGRAF KURT A 7780 XXXX 7785 RADD F A 7790 MURPHY JAS E CAPT 7795 RICHARDS C LOK 7800 SHELSON CHARLIE L 7805 RICHARDSON RALPH D 7810 GANT BRYAN W 7815 GRIEBE ALBERT J *LANE STANTON LUMBER42-7937+6 7825 SOLIMODA CHESTER 7830 WOODA DORIS MRS 7835 WIK INGMALD A 7845 FORD ROBT E 7845 RENE ALFRED 7875 HILLER E C 7880 CONDON RONALD P 7885 HIGGINS GEO R * I BUS 24 RES 2 NEW			
HIEL 92077 SPRING VALLEY 8761 LONG RAYMOND A 8761 MILLER GEO E 8762 LARKINS DONALD M LARKINS GERALDINE 8763 ORBEN ROBT G 8768 BODE EDWARD J 8768 ELBINE RAYMOND 8764 SERRANO JOE E 8761 XXXX 8764 PARKER FRANK H 8760 SMITH BILLY RAY		HIGGINS TER 92040 LAKESIDE 12205 MCINTOSH STEPHEN 12221 MANI ARTHUR C * O BUS 2 RES 0 NEW		HIGH GATE LN 92041 LA MESA 7725 XXXX 7740 LOWE MATTHEW N 7745 RYAN EDW 7750 KNICKERBOCKER PAUL 7755 XXXX 7762 BAUER RICHARD L 7765 WEAD CHUCK 7770 HARGRAF KURT A 7780 XXXX 7785 RADD F A 7790 MURPHY JAS E CAPT 7795 RICHARDS C LOK 7800 SHELSON CHARLIE L 7805 RICHARDSON RALPH D 7810 GANT BRYAN W 7815 GRIEBE ALBERT J *LANE STANTON LUMBER42-7937+6 7825 SOLIMODA CHESTER 7830 WOODA DORIS MRS 7835 WIK INGMALD A 7845 FORD ROBT E 7845 RENE ALFRED 7875 HILLER E C 7880 CONDON RONALD P 7885 HIGGINS GEO R * I BUS 24 RES 2 NEW			

Haines 1976 (Highgrove Drive)

170

THE HAINES DIRECTORY 1976

AVENIDA GREGORY 92077 SPRING VLY
 4901 WILLIAMS SHEVLY L 443-1850 1
 WILLIAMS SHEVLY O 443-1851 1
 4219 WEST HOME FACIN 442-8234
 MANCHOSTER M M 443-8888 3
 4244 SAMPSON ANNE E 443-3128 4
 SAMPSON ELI E 443-5128 4
 4236 XXXX
 4270 THOMAS DAVID E 443-3044 4
 4304 HUTCHINSON JIM W 442-6687 5
 4309 COLEMAN M H 443-3014 4
 4312 DAVID FRAME L 443-0841 5
 4317 JONES JOHN GARY 443-5408 4
 4318 XXXX
 4324 THEODORE SAM 443-4137 3
 4325 TURNER JOE F 442-4744 4
 4331 ADDIE HOWARD 442-2767 4
 4332 KNIGHT DENNIS K 443-4427 5
 4348 XXXX
 4349 XXXX
 4354 BENEUGH RICHARD H 443-8979 5
 4355 ERRETT RICHARD W 442-0170 5
 4360 STONE LEONARD L 443-4030 5
 * 1 BUS 21 RES 1 NEW

AVENIDA LADERA 92020 EL CAJON
 1503 JONES RITA B 444-8424 1
 1508 NORMAN NELSON F 444-1953
 1516 MUNS JOHN 444-3719 2
 1520 CLAMAN DAVID G 444-1721 2
 1524 NEMHOLD TONY T 444-1921 3
 1535 FELIX NANCY 444-4135
 1537 SOLANA LUISA M 444-1847 5
 1540 GREGORY HENRIK 444-1044 4
 1565 RAYDON DONALD J 444-1078 3
 1590 FRANKLIN L S 444-4412 2
 WIEDERGER JOE 444-4412 2
 1605 SCOTT CLAY 444-4589 4
 1627 BUCHALTER D D 444-8230 4
 1643 MARINELLO LARRY J 444-7220 4
 1645 DUNE JAS G 444-7584 4
 * 1 BUS 15 RES 1 NEW

AVENIDA LA REINA 92037 LA JOLLA
 6401 XXXX
 6411 SACKS PETER DR 454-8444
 6412 DUTTON RICHARD W DR 454-3337 1
 6421 DAUGHTON CARROLL 454-1274
 6422 THORSEN ROBT 454-3164 4
 6431 PERKY WOOD R DR 454-8837
 6432 XXXX
 6441 CONNELL L C CAPT 454-4514
 6442 STRAYER R A 454-4514
 6450 LAHRANCE K D 454-8854 3
 LAHRANCE NICOLAS 454-3826 3
 LAHRANCE SIMON 454-8854 3
 LAHRANCE K D 454-8854 3
 6462 SHATTUCK JAS D 454-5086
 6471 CIENIEHS STANLEY 454-8847 5
 6472 BAUBERLEIN T C MD 454-6735 1
 6502 XXXX
 * 1 BUS 17 RES 3 NEW

AVENIDA LA VALENCIA 92064 PONAY
 12777 JOFFE LEE 487-4956 5
 LAVELLE ANTHONY 487-7443 3
 12780...APARTMENTS
 APFLECK DEAN H DR 487-8034
 BARRY M 487-8874
 CLANCY JAS J 487-8514
 FISHER ALBERT JR 487-1760 4
 HOPKINS JESSIE E 487-0468 4
 HUNT HIGH B 487-1046 9
 PETTIT GWEN 487-0808 4
 RINSET GUNDER S 487-1064 5
 RUOIN SOL 487-1199 4
 WARREN H E 487-1768 4

AVENIDA MARAVILLAS 92067 RANCHO SANTA FE
 12805 DAVIS RICHARD W 487-0880 1
 12822 BOKHAM JESSIE E 487-4444 4
 12831 CHARRON FREDERICK 487-8402 4
 12905 LEVINE ROY A 487-5374 6
 12912 HOPPER JIMMIE C 487-2058 4
 12913 WADSWORTH ERERT B 487-7042 4
 12919 ABBOTT ALBERT V 487-6739
 12920 HUTCHINGS WALTER E 487-0598 5
 12927 XXXX
 12928 XXXX
 12955 XXXX
 12941 JAESCHKE N R 487-1967 4
 12947 MYERS JOHN P 487-8503 4
 12951 HARRILTON S 487-2374
 12952 FAGERBURG MARTIN 487-9840 4
 13004 SEIDLER BYRNE G 487-8722 4
 13011 MYERS JAS R 487-8474 4
 13012 NEWBY RICHARD 487-7807 4
 13013 NEWBY RICHARD 487-9275 4
 13019 BEASLY NESTORE G 487-0859 5
 13020 BJORN JOHN 487-1477 5
 13028 FRAZIER RALPH E 487-1477 5
 * 1 BUS 39 RES 7 NEW

AVENIDA LUIS 92067 RANCHO SANTA FE
 NO # PRARREE JOE W DR 756-2607
 NO # KIMBLE JACOB 756-2607 3
 NO # RICHMOND CHAS 756-1731
 NO # SMITH WM E 756-1910
 * 1 BUS 4 RES 1 NEW

AVENIDA MAGNIFICA 92131 SAN DIEGO
 9942 HARNER TONY D 271-8491 5

THE HAINES DIRECTORY 1976
 9951 LILA STEPHEN DR 944-2948 5
 9959 RAUSEN J L 944-3544 4
 9960 RAUSEN ALLEN M 944-2039 5
 9971 TAYLOR W R JR COL 944-4169 5
 9977 LEONORE GLO 944-2488 5
 9980 MERTZ LET D 944-3053 5
 9983 HOLMELLS RONALD 944-2117 5
 10008 CHRISTIANSEN AUSS 944-2474 5
 10017 ALBERT WARD W 944-2079 5
 10021 GIFFIN E R LCDR 944-3444 5
 10037 TAYLOR JOHN T 30 944-3365 5
 10047 LANE COP 944-2119 5
 10057 WELMONTA AZBENKO M 944-2074 5
 10067 RANDALL DAN O 944-3324 5
 10077 KOLBE FRANK T 944-2444 5
 10087 BRITTELL WM D 271-1334 5
 10097 RANDAZZO ROGER 944-2159 5
 * 1 BUS 18 RES 0 NEW

AVENIDA MANANA 92037 LA JOLLA
 4411 VERITY GORDON L MD 454-4412
 4412 DEPUY JOHN C 454-4412 3
 4420 HELLS FRANK H JR 454-4412 3
 4423 NEMALUR KOSIARA 454-2755 4
 NEMALUR MARIA E 454-2755 4
 SMITH W ARTHUR 454-2755 4
 4428 CIERLOAN JOHN 454-1819 4
 4435 ZEPHERUS THOS H 454-1819 4
 4440 SMITH J EDW 454-8942
 4448 THOMPSON TIGER E 454-1819 4
 4452 SMITH CECIL 454-7888
 4457 CLARY ROBT J 454-9125
 4462 HODGES WM 454-1963
 4467 HERNDON LINTON CAPT 454-2245
 4475 XXXX
 4483 DITZ DENIS W 454-1574 5
 4491 KIRKALL RUSSELL F 454-1948
 4492 GREEN JAS H 454-7645 5
 4502 XXXX
 4509 MCCAFFREY CHAS 454-0436 5
 4510 SCHUTTE DONALD P 454-8000 1
 4517 HARRISON PAUL M CAPT 454-1512
 4518 GRUNSKY CARL E 454-9579 1
 4525 HELLINGSON JACKIE 454-1110
 HELLINGSON KENNETH 454-1120
 4526 LEEB TONY 454-4601 6
 4536 XXXX
 4543 XXXX
 4559 WILLIAMS COLIN B 454-9361
 4564 XXXX
 4574 JONHSON WALTER E JR 454-0535 4
 4575 RINER GEO W DR 454-1838
 4584 SAVAGE GEO W 454-2278 1
 4589 DROEGE W L 454-1587 3
 4612 LACEY TUDOR 454-7539 4
 4622 BUDEGE WM E 454-2278 1
 4623 NOBLEAU JOS W 454-9374 6
 4632 DESMET C EUGENE 454-7237 3
 4633 SHATTUCK WM H JR 454-1518
 4643 XXXX
 4644 XXXX
 4645 DIET MARGA THOS C 454-2010
 4653 JACKSON ROBT W CAPT 454-2430 4
 4662 XXXX
 4663 DIET MARIA LUISA 454-2400 5
 4672 BEALS RAY H 454-3082
 4673 XXXX
 4674 BURDETH CHAS C 454-0247
 4676 PAUL CHAS 454-0189 4
 4671 RICHOLDS HARRY E 454-6483
 4674 XXXX
 4675 XXXX
 4676 XXXX

AVENIDA MARCO 92021 EL CAJON
 8412 JORDAN ROBT R 443-2075 0
 8412 WILKINER JOE 443-7824 4
 8425 WITMER RAYMOND G 443-0944
 8430 JACKSON COLLEEN S 443-2127 5
 8431 FERNANDEZ B J 443-2811 1
 8436 OSUNA P C 443-8477 5
 8437 HARTER TOMMY C 443-5138 3
 8443 COFFENZAFFER M C 443-7527 5
 8451 XXXX
 8454 XXXX
 8464 KARSBACKER MICHAEL 943-3959 4
 8467 ROSEBOS J M 443-3185 4
 8472 HODGINS M 443-3185 4
 8473 INGRAM GERALD R 443-3539 1
 8479 BRAUN ROBT E 443-8439 4
 8483 JONES F 443-9057 3
 8489 PRELIS WM M 443-2399 4
 8493 AVERY DOUGLAS J 943-3694 4
 8499 SHEPHERD JOHN J 943-2733
 * 1 BUS 20 RES 4 NEW

AVENIDA MARIA 92129 SAN DIEGO
 10989 CASH ANN 944-0854 5
 10991 CRYSTAL GYM INC 487-0612 4
 10997 STEVEN MARILYN 487-1382 5
 11048 XXXX
 11049 GREGG GRAYDON J 487-5513 4
 11053 WOOD WILL D JR 487-6374 6
 11075 STOWELL BRIAN J 487-8145 4
 11083 CARPENTER A R 487-7181 6
 11088 LANGDON G C MRS 487-1129 4
 11093 PICKER DALE 487-1129 4
 * 1 BUS 9 RES 4 NEW

AVENIDA MIROLA 92037 LA JOLLA
 4540 DOBLE L W 454-1729 5
 4549 BROWN ALLEN B 454-7818 3
 4570 WALLACE RUSSELL CAPT 454-1134 3
 4580 LANGDON G C MRS 454-4777 3
 LANGDON ROBT 454-1726 3
 4585 XXXX
 4602 IRISH NOBLE M 454-8730 0
 4612 KUPIC A J 454-8817
 4621 WOODRUFF BEBEL R 454-9278 0
 4622 GILGAY ALBERT L 454-5134 3
 4631 DENTON ROBT H 454-8342 5
 4632 PERKINS DAVID H JR 454-0070
 4641 EVANS DAVID H JR 454-0070
 4642 HOLDER CURTIS 454-1924 2
 4651 GARDNER J M 454-2400 3
 4654 SCHOMER G C 454-9505 3
 4652 DIETZ CHAS 454-2214 1
 4661
 4662 GRAY WAYNE D 454-9331 2
 4671 DEPLANDUE KAREN MRS 454-3483 2
 4672 SCHOMER G C MRS 454-9505 3
 4681 GALLOWAY E G 454-1187 4
 4682 GROSS JAS 454-9119 3
 4683 BROWN HARBON C JR 756-2860 4
 4684 COSTIGANA B 756-2860 4
 4685 IARROBINO JOHN CAPT 756-3363 4
 4686 THOMPSON J G JR 756-3475 4
 * 1 BUS 27 RES 1 NEW

AVENIDA MONTUOSA 92129 SAN DIEGO
 19004 STEWART BERNETT E 488-1790 5
 STEWART SHELLEY 488-1790 5
 C REMOND DAVE 487-8076
 19006 RICHARDSON LESTER 487-9779
 A MCNOLAND JAS M 487-9788
 19008 BARNETT CLYDE H 487-8246
 1910 ZELMER BILL 487-7214
 A ZELMER DONALD 487-7214
 B PUGH VIVIAN L 487-8466
 C ROYAL W L 487-8466
 D SCHUCK HENRY 487-5774
 19512 CONNOR MICHAEL L 487-0526
 19514 WAGNER LARRY 487-4944
 D SCHUFF PHYLIS 487-3448
 19008 HARRIS FOREST B 487-3448 4
 B HENDRICKS CHAS R 487-5021 4
 19018 HOLMSTEDT JAM 487-5374 4
 19020...APARTMENTS
 BECKWITH ROY R 488-1551 4
 19021 PLANE NORMAN 487-0794
 GIBSON HAROLD 487-3424
 KASPER RONALD 487-3424
 MARSHALL JOHN 487-0794
 SAWYER DAVID M 487-7514
 SEIFE D P 487-6874
 F LOR RENDALL W 487-8554 4
 19022...APARTMENTS
 19022 SANCT M A 487-3888 4
 BARNETT DONALD 488-2094
 19024 PLANE NORMAN 487-7364
 C CHRISTENSEN P T 487-1734
 D STREETER R J SGT 487-8270 3
 E FLUNNET D E 487-0784 4
 19028 HAYES ESTEL D JR 487-3201 6
 C MACLATCHY JAS 487-3864
 O HULLEY NATHAN D 487-3864
 19028 HAYES ESTEL D JR 487-3201 6
 C GRAY JEANNE 487-3864
 D BRYANT WM W JR 487-3174
 F JACKSON VIVIAN 487-6514
 19030 COPPOLI CLEMENT 487-6514
 A MERSON PAUL F 487-8364
 D JOHNSON BERNETT B 487-8364
 E WILSON B 487-8364
 19032 HOLTY JOHN J 487-9014
 19033 SPRICK THOS G 487-9014
 C CHARRAN A M 487-9014
 D AGGARWAL VEED P 487-4344

AVENIDA MONTUOSA 92129 CONT.
 19131 SMALL PHILLIP E 487-8514 4
 C MANZABARES J G 488-5182 4
 D TODD GABRIELA E 488-1094 4
 F BENDER PHILIP G 487-3582 4
 19138 KWISDIEN SALVATOR 487-4724
 A MURPHY M S 488-1784
 C SHIELDS RICHARD P 487-3644
 D YOUNG DENNIS P 487-8074
 19140 BOLDEN PATRICK S 487-0184
 DENNER BRUCE 487-5784
 MOTYKA RALPH 487-9784
 B DAMMETT CHUCK 487-8444
 19142 DAVIS JAS C 487-1812 5
 HAMIL BARCLAY 487-8864
 HILL CARL 487-7094
 JOHNSON DENNIS L 487-8864
 C FRENCH DAVID F 487-4084
 19144 CAMPUZANO RAYMOND 487-2784
 D WHESTONE K W 487-2784
 19146 JOHNSON WENDEL 487-6024
 B MAASS HELDR 487-6024
 C MCDANIEL DOM C 487-0714
 D JAMES M A 487-5494
 19150 WIATROWSKI C 487-8314
 C HOWARD DOROTHY L 488-5124
 19152 LINSER ROGER 487-177 5
 B BARCEL LARRY C 487-5204
 19154 GUY TERRY 487-6844
 B NIEDZIELSKI B S 487-6934
 B BRAY JAS C 487-8784
 19156 ASKEA CHARLES 487-4874
 HART DAVID K 487-5214
 TRZCIANKO FRANK A 487-9434
 19158 KLEPPER ALAN W 487-7224
 C WILSON GEO G 487-7174
 19160 STEWART D L 487-3364
 C SMITH BRANCON 487-5274
 D VAN FERRENCE 487-5274
 F UNACKE GEO 487-3724
 19162 HOPE JOHN W JR 487-4784
 B JAMES J L 487-5104
 19164 SYED JAFFER R 487-6574 5
 * 1 BUS 8 RES 74 NEW

AVENIDA PALO VERDE 92002 BONITA
 3701 MANN SANDRA L 476-5533 3
 3709 CROOKER HERBERT D 479-1841 1
 3710 HELMSON EDW C 479-7994 2
 3717 HELMSON HARRY EDW 479-7870 2
 3718 XXXX
 3725 COTWEN HOWARD E 479-2141 3
 3733 COTWEN CHAS 479-1147 5
 3734 KEHALAS WM 479-5734 3
 3741 THORNTON FRED R 479-8211 5
 3804 HAYES TIT GARY 479-7490 1
 3855 XXXX
 3856 ROGERS RAY 479-0794
 ROGERS TONI 479-0794
 3845 BOHMER A L 479-7474
 3859 KRUEGER GARY F 479-7883 0
 3860 COOK REE B 479-8111 0
 3860 XXXX
 3921 BROWNE WIL D 479-6103 3
 3927 GUNDEL WILFRED A JR 479-4754 4
 3992 WARD BUTLER E 479-7845 0
 * 1 BUS 21 RES 2 NEW

AVENIDA PENASCO 92021 EL CAJON
 2003 LINDSTROM STUART L 442-4873
 2004 XXXX
 2011 WOGUE WM G 442-3534 2
 2016 WILSON THOS E 442-8501 4
 2019 CLARK GRANVILLE P 444-9700 2
 2023 ROBERTS ROBT J 444-4404 2
 2027 WHEELER FRED H 442-7020 3
 2030 PRAY ALBERTO 442-7274
 2035 PABRET ANTHONY 442-8289 5
 2043 ACCONTE CHRISTY 442-7880 3
 2048 HAYES TERRY 442-2860 5
 2051 MCINLEY JEROME J 447-9517 1
 2059 STRICKLAND CALVIN 444-5694 0
 2067 WILLIAMS WALLACE R 442-8228
 2074 BERGERSON THOS H 444-3097 5
 * 1 BUS 15 RES 2 NEW

AVENIDA PRIMAVERA DR 92016 DEL MAR
 420 NORVELL KATHERINE 755-3084 4
 SIMMONS NORMAN 755-0564
 435 WOODMAN JOHN G 755-4431
 437 COSS ROY E 755-2044
 445 EWIN EUGENE A JR 755-8254 4
 453 GIBBONS ROBT M CAPT 755-4109 0
 457 XXXX
 464 BURTON GEO W 755-1870
 467 MAX ALVIN 755-9183 2
 471 BARNET S 755-2014 2
 472 HOPMAN PHIL 755-7470
 473 WAYLAND DREW 481-0590 4
 481 SHARPS GARRY 755-3817 8
 484 SCHWAB JUD 755-4234 4
 494 KAICH ROD 755-4474
 505 SAINTEPIERRE D 755-0974
 521 LUDWIG STEVEN D 755-7404
 526 THOMPSON MARGY F 755-7404
 544 XXXX
 548 ALBER JOHN J 755-2314 4
 550 SANDEBITO PROPRIETARY 755-3941
 WATKINS RIT 755-3931 3
 615 MCLEAN J 755-5214
 625 THOMPSON RICHARD J 755-8840
 632 CORTER JOSE 755-3444
 RUST PAULINE 755-2860 0
 647 PHILLIP L 755-2860
 * 1 BUS 26 RES 8 NEW

Copyright Haines & Co., Inc. Information on this page may not be key punched, entered into a computer or photocopied. In any manner whatsoever except as authorized in writing by Haines & Co.

Haines 1976 (Avenida La Cima) - Street Not Listed

SAN DIEGO		THE HAINES DIRECTORY 1971		SAN DIEGO	
<p>2100 LA JOLLA</p> <p>2100 ALBRIGHT WM R 460-2099 D 2101 BURGESS KATHLEEN 460-1172 2102 PATON GEO G JR 461-3781 R 2103 KRES 3 2104 POUNDREAU W I 460-1411 2105 PRICE ANNIE 460-1214 * 1 BUS 23 RES 12 NEW</p> <p>2100 LA JOLLA</p> <p>2106 ROAT JEAN MRS 454-1673 2107 CARVER FRANK 454-1084 D 2108 CARVER RICHARD 454-1084 D 2109 HARRIS LARA MRS 454-1632 2110 WRIGHT B O 454-1632 2111 LERICSON THOM 454-1459 2112 BERNARD MRS 454-1362 2113 SULLIVAN ROBT S 454-6167 D 2114 SAMSON ROBT R MRS 454-2470 2115 GASELL JACQUETTE L 454-1461 2116 STECK ED W 454-2384-1 2117 THOMAS WALTER B 454-1461 2118 WATSON J H 454-4322 2119 ALEXANDER MARIE 454-1732-1 2120 VILARD J A 454-2314 D 2121 VILARD J A 454-4431 2122 RECALCA WALTER CAPT 454-0874 2123 LAWRENCE THOM JR 454-5924 2124 MACEY J A 454-1753 2125 KIRK PAUL C 454-2047 2126 MOORE MARGARET S 454-2637 2127 WEIR ROBERT L 454-7354 2128 XXXX 00 2129 XXXX 454-4034 2130 YPMA WM 454-5867 2131 GERRA NATALIE 454-4744 2132 GERRA D R 454-0274-1 2133 ABBAS C M 454-8724-1 2134 CARY MARGARET 454-6272-1 2135 LANSING LOUISE 454-2246 2136 ANDR ALICE MABEL 454-1913 2137 WOODWARD W T MRS 454-1913 2138 COURTES MARGARET 454-0224-1 2139 JAMESIE ROBT L 454-4884 2140 MCCOY JOHN M 454-5553 * 0 BUS 37 RES 8 NEW</p> <p>2100 EXT 92037 LA JOLLA</p> <p>NO #41304 COUNTRY CLUBS-0124 JOLLA Q RES 0 NEW</p> <p>9189 COUNTRY CT 92120 SAN DIEGO</p> <p>NO LISTINGS</p> <p>9189 EXT PL 92025 ESCONCIDO</p> <p>9189 DARRUGA MARGARET 745-6274 9190 DARRUGA MARK E JR 745-6274-1 9191 LIEN NEIL E 745-2444-1 9192 PALOMO J R 745-3842-1 * 0 BUS 4 RES 3 NEW</p> <p>HIGHLAND RD 92071 SANTEE</p> <p>92071 PARLADON DAVID H 448-2420 D 92072 HELL W L 448-2880-1 92073 LEAND CHESTER P 448-1025 D 92074 BILLY DONALD L 448-4954 92075 GALL WM E 448-9139-1 92076 EDWARDS CORNA 448-2344-1 92077 STRATTON W J 448-4225 92078 RIBBON HERBERT D 448-5093 92079 BELTS LARRY 448-9487 92080 MONT RAYLNEEN 448-5750 92081 HUNT RICHARD J 448-5750 92082 BOURNE GEO J 448-4755 * 0 BUS 12 RES 3 NEW</p> <p>HIGHFIELD AV 92041 LA MESA</p> <p>92041 RAMSEY ROBT V 445-1731 92042 FARGAS DONALD W 445-5880 * 0 BUS 2 RES 0 NEW</p> <p>HIGHGATE CT 92041 LA MESA</p> <p>92041 SIMMONS RICHARD E 460-2584-1 92042 SIMMONS RICHARD 460-3792 92043 XXXX 00 92044 JACOBSON THOM J 463-3872 * 0 BUS 3 RES 1 NEW</p> <p>HIGHGATE LN 92041 LA MESA</p> <p>92041 XXXX 00 92042 LONG WEAHLEN H 460-4302 92043 AUSTIN WM E 460-4975 D 92044 BRADSHAW BERT A 460-1921 92045 HUNT RICHARD L 460-9973 92046 HEAD CHUCK 460-4704 92047 DAVENPORT ROBT J 461-8970-1 92048 WELFEL RAE B MRS 460-7107 92049 WELFEL SAUL S 460-7107 92050 HUNTER C J 463-1984 G</p>	<p>92045 CONT.</p> <p>92045 BIELMER P G LCDR 460-4830 92046 SNELSON CHARLES L 460-8936 G 92047 RICHARDSON RALPH D 460-3605 92048 CANTY DAVI 460-4013 92049 XXXX 00 92050 SOLIMODO CHESTER 460-9567 92051 SOLIMODO BERT MRS 460-9567 92052 MIE ENGHVALD A 460-2227 92053 FORD ROBT E 460-3089 92054 KINZIE ALFRED 463-3114 92055 MILLER E C 463-5290 92056 CONDON RONALD P 460-2298 92057 HIGGINS GEO R 460-1715 * 0 BUS 23 RES 1 NEW</p> <p>HIGH GROVE DR 92025 ESCONCIDO</p> <p>1706 SCHELLING DOROTHY 746-2485 SCHELLING WM F 746-2485 D 1814 BURGESS JURN 746-4104 D 1824 PUCKETT ELLISON PLMNG 747-5734-1 NO # BROOKS RUBY L 745-0318 NO # BROOKS T M 745-0318 NO # DUMBECK J R 746-6885 NO # REITZ F L 745-9865 NO # RITZDORF ANTHONY 745-0897 D NO # RITZDORF SHIRLEY 745-9897 D NO # SANDS THOM R 745-7460 NO # THOMPSON KENNETH D 746-1586 NO # THOMPSON NARSHA 746-1586 NO # WILKINSON E E 745-3025 * 1 BUS 13 RES 1 NEW</p> <p>HIGHLAND 92025 ESCONCIDO</p> <p>608 BONDURLOU J H 745-9089 D 634 BLACK MICHAEL 747-8471-1 709 GRIFFITH JOHN J 746-3859-1 710 JOHNSON HAROLD W 747-1824-1 711 THOMPSON PAUL S 746-1434-1 720 DEMING WALTER A 747-3055-1 724 PETERSON ELMER W 747-3844-1 725 LOVINGGOOD PAUL S 746-1434-1 740 MCGLOGAN RICHARD J 747-2158-1 740 TURLEY JAS D 747-5197-1 750 HILTON FRED JR 747-2470-1 760 COX HOWLAND J 747-2591-1 770 LANDERT ROBT H 746-9141-1 780 LEWANSKI J 747-9298-1 * 0 BUS 14 RES 13 NEW</p> <p>HIGHLAND AV 92105 SAN DIEGO</p> <p>2473 HODGES MARY 284-7492 D MATTERS PAT 284-7492 D 2485 DEAN WILFRED M 282-1888-1 2484 HOWE PHILLIP 284-2633-1 2620 KNIPPING L E 284-1308 2623 BRADSHAW LUDWIG 284-1955 2644 POSTLEMIT CHAS A 283-1954-1 2646 ALLEN D E 283-4092 D 2648 EVANS THOM A 283-2632 D 2724 WELLSINGTON LOUIS W 284-4480-1 2706 STEWART MICHAEL J 284-5325 2709 HOWE JOHN D 284-7182 2714 PRESS KEELA 283-4712 D 2721 REAS JOHN D 284-8501-1 2722 XXXX 00 2724 PACQUETTE ROBT R 283-4746 D 2725 DUKLEY BARBARA A 283-2902 2727 BARK KATIE L 284-1012-1 2729 NEQUA GERRY A 283-1122-1 2730 MYNOLD WM H 283-0114 2731 WENIGER JOHN 282-4101-1 2732 ASAC LEONA 284-8897 2735 SEARLES GARY 283-3359-1 2741 AGUIRRE SALVADOR 283-1803 D 2818 COWELL CHAS B 284-5071 COWELL E W 284-5071-1 2822 LACROIX WYRENE 282-6136-1 3018 STEWART A 282-6136-1 3030 XXXX 00 3107 BRANDT C CHAS 282-5443-1 3111 JORDAN RUSSELL E 284-4953 3120 XXXX 282-5074 D 3131 JONES GORDON 284-3949 3135 MYATT DAN 284-8822 D 3137 STAINBACH TROY E 283-0053 D 3138 WOODS ALLIN J 283-4463 D 3139 XXXX 00 3141 MILLER JERRY D 284-3063-1 3145 ADY WM A 284-5444-1 3204 WAKEMAN FEARL D 282-2813 3211 WAKEMAN GEO J 282-2229 3212 ADELMER GEO A 282-2459-1 3213 BRADY JOHN W 282-2459-1 BRADY MARGARET E 282-2770 3230 XXXX 282-2770 3231 DESANTO LEONARD L 282-3688 3233 DESANTO LEONARD L 282-3688 3238 XXXX 282-1687-1 3309 CONNOR RAYMOND 282-9529 3314 HOFFMAN WALTER T 281-9301-1 3315 HOWE VOL G 282-0866 3322 DONALD JES J 284-3785 3325 MCCARTY BERTHA E 281-0785 3327 LAFFONT CARROLL R 282-3809 3330 HUNTER ACACIO R 284-8281 3332 VANDER MELANIE MRS 282-2031 3335 WARTEN B T 282-1936 D 3336 STAFFORD LEO 283-1928 D 3344 HOLLER RUTH 284-2918 3344 HALL L E 282-0984-1 3344 HOLLER LEONA 280-2174 3344 COMBS WILMA 284-8987 D THY Y AGNES</p>	<p>92105 CONT.</p> <p>92105 MACK HERBERT J 281-5741 3408 FRONTIER PLMNG 280-3444-1 3413 CLARK BRIAN 280-1776-1 3415 UNDERWOOD E S 281-5855 3417 COLLINS JOHN S 283-0314-1 3419 BRINK K 281-9374-1 3419 ANCHETA DARLENE 282-1170-1 3421 PIERCE HARE 281-1883 D 3423 PIERCE ALBERT M 282-0939 3426 PFEIFER LEE 284-1771 D 3431 XXXX 00 3433 DEAN WILLIE MAE 284-1871 3434 XXXX 00 3446 GORDON E 281-0180 3508 HEARNS THOM 282-0893 3509 HARRIS DONALD 283-3234-1 3512 HOWELL RALPH W 281-6548 3514 XXXX 00 3515 GALLAGHER LEONARD 282-8828 3520 WRIGHT WM E 284-0924 3524 SMITH M W 283-5238 3528 GARCIA RAFAELITA R 282-6520 D 3530 MITCHELL M W 282-5523 D 3533 STEWART ROBT 283-8871 3534 ERMOK B M 281-5494 3536 BUDY WYATT LEO 282-7885 3541 YEMMEL ALICE M 84-3103 3543 CUMMINGHAM LONNIE 280-3210-1 ROBERTS BETTY 282-1096 D 3545 XXXX 00 3547 WILSON JOHN C 281-3426 D 3549 VANUZE DONALD RAY 280-2184-1 3551 PRICE EDITH MRS 284-4471 3554 SILVEIRA LOUIS W DR 284-4397 3565 SMITH NORMAN E 282-9338 3574 THOMPSON ANDREW 283-3765 3577 SHELVIS ANTHONY T 283-0722-1 3579 MACDONALD MADELINE 281-5848 3581 XXXX 00 3583 ULRICH THOM R 282-2459-1 3584 O'BRIEN LLOYD F 282-7862 3585 LEE EDITH W 280-2282-1 3587 FRODGE EVA L 282-2733-1 3592 ANDREW ROSETTA MRS 281-4811 3593 XXXX 00 3602 DUFFE WM C 284-8593 3609 DODGE A A 282-0175 3610 XXXX 00 3611 PLUNKETT WM E 281-2587 3612 RICHARDSON RAYMOND J 281-7429 D 3613 BURNES SALVADOR E 283-7741-1 284-5049-1 3628 HALL GERALD E 281-9594 3630 LIEGLER ELMOTH A 284-3882 3632 LACEY HARRY B 281-3502 3636 STEWART PAUL C 284-0962 3641 XXXX 00 3642 GREGSON E M 282-5696 3643 VOLZ EDNA C 282-5696 3649 GIFFNEY JOHN R 282-9508 D 3649 XXXX 00 3651 REED CHAS 281-4491 3655 POWLER L A 282-9307 3657 PERRY ELVIN R 281-3370-1 3658 PERRY PATTI M 282-3370-1 3659 CALENDRA DENNIS 282-1931-1 SHELTON PAUL D 284-4265 3659 XXXX 00 3660 PERRY BRUCE 282-4444-1 3663 MONTGOMERY MICHAEL 282-4095-1 3667 XXXX 00 3670 GALTA ANGELO 283-0919 3673 SHAW WALTER E 281-0264 3678 DORDEN EVELY MRS 281-8058 3684 BUTLER WM J 284-0194 3685 GOODMAN ALLEN 284-5203 D 3685 MARTINEZ FERRY 284-5293 D 3691 PHILLIPS TERRY 281-2597 D 3687 WINSTON HERMAN 281-2910 3694 SINGLE EARL B 281-2910 3694 MANDAGIE PETER 282-3386 3705 WACE MELTON 283-2574 3702 PHILLIPSON LANDRIS PA 283-5464-1 3709 ROSIO JOHN W 282-1023-1 3721 DORE JAMES 282-2367 3729 COMBRIGHT HAROLD 281-7034 DAVIS KATHERINE S 280-2147-1 DORF DENNIS J 282-4913 D LEW DONALD A 282-6009 D MCCRAW SCOTT H 280-2496-1 VANHOLLEN CHAS F 282-3814 3733 XXXX 00 3737 LASKOFF EDITH R 283-9341 3743 GALVAS GEO H 282-5254-1 3745 XXXX 00 3749 JOHNSON GEO W 284-7930 3753 HALL WM 281-5403 3757 BISHNETT ARTHUR A 284-1284 3761 GEISE KATHYNN W 284-5139 GEISE ROBT F 284-5139 3765 MCCREATH JAS P 281-7480 3770 CHRISTENSEN PETER 284-7064 3771 MCGUIRE E L 283-5010-1 3771 AND ROBT 284-2044-1 3773 JEFFREY M 282-2904-1 COHAN J 283-0575-1 CRACIN ROBT R 280-3250-1 FRIDOLFER E R 282-2851-1 FRIDOLFER WALTER MRS 282-2851-1 WILLIAMS ROBT R 282-4149-1 3779 JOHNSON LEO R 281-9902 D 3783 GONZALEZ IVITA 281-5133 SWANSON WYLLIE MRS 281-9183 3784 GOLDEN SALLY A 282-4758 GOLDEN WM A 282-4758 3785 VILLEN ALFRED W 284-0067 3788 GREENE RONALD W 281-9649-1 3792 FORTENBERRY E MRS 281-9179 3795 XXXX 00 3802 WIELER FORECAST E 281-4037 3803 SMITH KENNETH E 283-9377</p>	<p>92105 CONT.</p> <p>92105 HUNTER VALERIA 284-1949 3813 XXXX 00 3815 ARTES IDELEIRA M 283-0903 3820 PARKER G M JR 280-2103-1 3820 PATERSON RICHARD 280-2874-1 3823-1057-1 3823-1467-1 3823-1467-1 3830 HAUG JOHN M 281-5929 3831 JENNINGS ALVIN H 283-1435 D 3835 HILL J M 283-0586 G 3837 LEVILLIE RICHARD 284-5284-1 3838 CAMPBELL GLENN 282-1424 3841 HUNTINGTON GERALD 282-1084-1 3843 XXXX 00 3845 REMMEN A A 281-2947 3846 MCGAVERO A J MD 281-6181 3852 XXXX 00 3854 STANLEY CASSI 283-0507 STANLEY R R 283-0507 3863 RIGGS CIG WILLIAM 284-4804-1 3864 FARRIS RALPH H 284-8809 3867 SMITH WM BRYAN 280-1458-1 3868 XXXX 00 3869 DEVILLENEUVE J MRS 283-4913 G 3870 MILLER L 283-0674 D 3871 HOPKINS JOHN W MRS 282-6389 3872 HURNEY HERMAN H 282-6389 3873 HOPKINS ROSE MRS 282-6389 3874 EASTON WILLIAM 282-6389 3875 ATMANEY WILSON 282-6389 4025 GRIMES M A 282-8803 4026 SMITH CYNTHIA 281-8501 4031 GRIFFER EDITH F MRS 282-9994 4031 GORDON CYRIL JIM 281-0940 4032 PETERSON JOHN W 283-0463-1 4033 XXXX 00 4035 CONNOR DENISE KAY 280-1228-1 HAGGARD GEO 283-7486-1 ROBINSON HAROLD R 282-9496-1 SHIRLEY BRUCE 282-9496-1 4038 LACROIX GESSIE W 282-9279 4039 BRAZILL ELLA M 284-0240-1 4040 MARTIN JOHN F 281-1627 4041 CROWE ROBT J 283-0520-1 4042 SHOOK ROBT J 282-3947 D 4043 KENNEDY W A 282-0798-1 4054 WACK BRYAN E 780-1057-1 4054 BERNARD S A 282-0798-1 4055 RICHARDSON ALBERT 281-7429 D 4061 HEARTY HOWARD F 282-8852 D 4064 CHAMBERS LARRY JR 283-7486-1 4065 ANDERSON CARL W JR 281-2454-1 DANTELS ETHEL G 282-9041 282-9188 4070 ANDERSON K 282-3493-1 BROWN LINDA ANN 280-2750-1 DAY ROBT W 284-8428 DEWEE GEO W 281-2184-1 ELBERT STEVEN H 280-2484-1 4082 HUNTLEY JOHN M 284-0551-1 4083 LATHAM NELSON A 281-9297 4084 CHAMBERS ALAN 282-4821-1 4085 CASTLE RICHARD L 284-8551-1 4086 MILTON 282-7184-1 KALPMANN E M 282-7184-1 MCCREARY ROBT 280-3744-1 MCCRAW JOHN V 282-3407-1 MONTGOMERY DAVID 281-2449-1 PARKER L W MRS 282-1454-1 PETERSON TERRY 280-1204-1 VINCENT ROLAND C 284-0821-1 WALTER PAEO W 282-7489-1 WARD M 282-7489-1 WILLIAMS WARREN E 282-7094-1 4105 PATTISON DOROTHY 282-9450 4111 TILNER RONALD S 283-3274-1 4112 CHEEK RAY E 284-4973 4113 XXXX 00 4118 RABBIT JOHN C 284-1293 4119 BLACKSHEAR WM LT 282-8750 D 4120 HAYD PAT 281-8409 4121 XXXX 00 4122 REED HARRY D 284-7103 4124 PALM R A 281-0432-1 4128 HARMOND FRANK 280-7074 4129 CURRY WM G 284-3749 4131 MORRIS ROBT D 284-3749 4132 KENNEDY GERALD 284-3731-1 4133 STANBACH TROY A 283-1924 4134 BERMAN SADIE 283-9104 4134 SIMMONS L L 282-3244-1 4136 SAGE JOHN P 282-6421-1 4136 MILES R E 281-2018-1 4137 BOSS SALLIE M 281-2018-1 DOCKER JUDY A 281-3294-1 GEER RICHARD 282-1438-1 HENNESSY JAS A 280-2949-1 KRAUSE KATHLEEN 281-7540-1 MAGLIO NICHOLAS J 281-4888-1 MCDONALD SCOTT 282-1418-1 DAMEL DAN 282-1608-1 PATTON DAN 280-1394-1 4145 BENEDICT RUSSELL 282-1608-1 FARMER RUTH A 282-2421-1 EHRM CARL 281-1293 D RODGERS FRED 283-1393 D SHAWER ROSE 284-0961 SHAWER WALTER F 283-9143-1 4146...HIGHLAND AV APTS AYDELLETTE W F 282-9779 G BODKES J 282-3544-1 CASTER CAROL W 281-7830-1 CONDON FRANK E MRS 281-4436 D FISHER FREDERICK A 281-1293 D GILLMORE JACK 284-7737-1 HAMILLETON JOHN W 281-0284-1 HAMILLETON RAY E 281-0284-1 HARRISON ROBT J 282-1064-1</p>		

PHASE I CLIENT/PROPERTY OWNER QUESTIONNAIRE





SDVOSB . DVBE

SCST, Inc.
Corporate Headquarters
6280 Riverdale Street
San Diego, CA 92120
T 877.215.4321
P 619.280.4321
F 619.280.4717
W www.scst.com

PHASE I INTERVIEW QUESTIONNAIRE

The Purpose of this questionnaire is to obtain information from knowledgeable individuals regarding the Subject Site. The questionnaire will become part of the investigation report.

A. SITE INFORMATION

Project Number: _____ Property Location: 2260 San Pasqual Valley Rd
Project Name: 2260 San Pasqual Valley Rd

B. INTERVIEW INFORMATION

Date/Time: 3-14-2018 In Person
Interviewer: _____ By Telephone, Number: _____
Person Interviewed: Don MacLean II By Facsimile, Number: _____
Title/Company: KAE Investments Inc X Email: donnymacii@aol.com

1. What is your relationship to the property? Project manager _____

2. Do you have good knowledge regarding the uses and physical characteristics of the property?
X Yes
 No If not, who does? _____ Phone Number: _____

C. PROPERTY INFORMATION

1. To the best of your knowledge, what are the current and past uses of the property? Please describe with approximate dates.
_an existing residence with a former cleared
grove

2. To your knowledge, are there:
Hazardous substances present on the site? Yes No

PHASE I INTERVIEW QUESTIONNAIRE

Petroleum products present on the site? Yes No

If the preceding items are present, are there indications of any of the following:

An existing release? Yes No
 A past release? Yes No
 A threat of their release? Yes No

If yes to any of the above, please describe: _____

3. Are you aware of the presence of any of the following either currently or previously on the property of any nearby properties:

Potential Recognized Environmental Conditions	Site		Adjacent	
	<input type="checkbox"/> Yes	<input type="checkbox"/> NoX	<input type="checkbox"/> Yes	<input type="checkbox"/> NoX
Hazardous substances?	<input type="checkbox"/> Yes	<input type="checkbox"/> NoX	<input type="checkbox"/> Yes	<input type="checkbox"/> NoX
Petroleum Products?	<input type="checkbox"/> Yes	<input type="checkbox"/> NoX	<input type="checkbox"/> Yes	<input type="checkbox"/> NoX
Chemicals?	<input type="checkbox"/> Yes	<input type="checkbox"/> NoX	<input type="checkbox"/> Yes	<input type="checkbox"/> NoX
Asbestos or asbestos-containing materials?	<input type="checkbox"/> Yes	<input type="checkbox"/> NoX	<input type="checkbox"/> Yes	<input type="checkbox"/> NoX
Lead-based paints?	<input type="checkbox"/> Yes	<input type="checkbox"/> NoX	<input type="checkbox"/> Yes	<input type="checkbox"/> NoX
Underground storage tanks?	<input type="checkbox"/> YesX	<input type="checkbox"/> No	<input type="checkbox"/> Yes	<input type="checkbox"/> NoX
Above-ground storage tanks?	<input type="checkbox"/> Yes	<input type="checkbox"/> NoX	<input type="checkbox"/> Yes	<input type="checkbox"/> NoX
Oil Wells?	<input type="checkbox"/> Yes	<input type="checkbox"/> NoX	<input type="checkbox"/> Yes	<input type="checkbox"/> NoX
Sumps?	<input type="checkbox"/> Yes	<input type="checkbox"/> NoX	<input type="checkbox"/> Yes	<input type="checkbox"/> NoX

If yes to any of the above, please describe: ____ existing septic system _____

4. Are you aware of any current or previous uses of the property or nearby properties that would suggest the presence of the foregoing items, substances, or materials? Yes
NoX

If yes to the above, please describe: _____

5. To your knowledge, are there any utility corridors on the property? Yes No
 don't know

If yes, please describe: _____



PHASE I INTERVIEW QUESTIONNAIRE

6. To your knowledge, are you aware of any of the following on the property:

Water Wells? Yes NoX

Disposal Wells? Yes NoX

Clarifiers? Yes NoX

Underground Irrigation Systems? Yes No

If yes to any of the above, please describe: possible landscape irrigation at existing residence

7. Are there any occupants on the property?

X Yes

No

If yes, please describe: Currentl rented to a family_____

8. Do you have good knowledge regarding the identity of any existing documents relating to the property such as geotechnical reports, environmental site assessments, etc?

Yes

No If not who does? Lundstrom Engineering Phone Number: _____

9. To your knowledge, do any of the following documents exist with respect to the subject property? If yes, please name the document and comment upon whether it is available for review.

Document	Yes	No	Name/Availability
Environmental site assessment reports?		X	
Environmental audit reports?		X	
Environmental permits?		X	
Storage tank registrations?		X	
Material safety data sheets (MSDS)?		X	
Community right-to-know plans?		X	
Safety plans?		X	
Spill Prevention, Countermeasure, & Control Plans?		X	
Illness and Injury Prevention Plans?		X	
Reports regarding hydrogeologic conditions on the property or surround area?	x		lundstrom
Hazardous waste generator notices or reports?		x	
Geotechnical studies?		x	



PHASE I INTERVIEW QUESTIONNAIRE

10. To your knowledge, do any of the following exist with respect to the subject property?

- a) Notices or other correspondence from any government agency relating to past or current violations or environmental laws? Yes
NoX

If yes, please describe: _____

- b) Notices or other correspondence from any government agency relating to environmental liens encumbering the property Yes
NoX

If yes, please describe: _____

- c) Pending, threatened, or past litigation or administrative proceedings relevant to hazardous substances, or petroleum products, in, on or from the property? Yes
NoX

If yes, please describe: _____

- d) Notices from any governmental entity regarding any possible violation of environmental laws or possible liability relating to hazardous substances or petroleum products? Yes
NoX

If yes, please describe: _____

11. Please provide any additional information relevant to the project:





SDVOSB . DVBE

SCST, Inc.
Corporate Headquarters
6280 Riverdale Street
San Diego, CA 92120
T 877.215.4321
P 619.280.4321
F 619.280.4717
W www.scst.com

PHASE I CLIENT/USER QUESTIONNAIRE

The Purpose of this questionnaire is to obtain information from the client regarding the Property.

Date Sent to Client: _____ Date Received from Client: _____

A. SITE INFORMATION

1. Property Name: 2260 San Pasqual Valley Rd

2. Location (If a map is available, please include it): _____

3. Why is this Phase I required? (Development as a residential parcel, protection from CERCLA liability, etc.):

4. Is there an Interview Contact for this job? (A current owner, operator, or someone with knowledge of the history and/or processes occurring at the site). Yes No

If yes, please provide the following information:

Person to be interviewed: Don MacLean

Title/Company: Five South Corp

Phone number and/or email address: (760)846-9760

5. Do you have any reports for this job (such as previous Phase I's, biology reports, cultural resource reports, geotechnical reports, etc). Yes No contact Lundstrom Engineers

If yes, please provide them from SCST to review. Date received from Client _____

6. As part of our investigation, SCST contacts local agencies to obtain miscellaneous information about the project site such as previous investigations, zoning, and flood zone. Do you have any current restrictions regarding SCST contacting these agencies? Yes No

If yes, please contact us to discuss further.

B. SITE ACCESS

1. Does SCST have access to the property at this time? Yes No

2. Are there any access restrictions such as a locked gate or required insurance forms? NO

PHASE I CLIENT QUESTIONNAIRE

3. Is there a site manager that SCST needs to contact prior to visiting the site? Don MacLean

C. LANDOWNER LIABILITY PROTECTIONS

In order to qualify for one of the Landowner Liability Protections offered by the Small Business liability Relief and Brownfields Revitalization of 2001 (the "Brownfields Amendments"), the client must provide the following information (if available) to the environmental professional. Failure to provide this information could result in a determination that "all appropriate inquiry" is not complete.

1. Are you aware of any environmental clean-up liens against the property that are filed or recorded under federal, tribal, state or local law? (40 CFR 312.25) Yes NoX

If no, have you or will you conduct a search for any environmental cleanup liens against the property that are filed or recorded in a registry.

If yes, please provide SCST with this information. _____

2. Are you aware of any activity and land use limitations (AULs), such as engineering controls that are in place on or for the site and/or have been filed or that environmental cleanup liens against the property that are filed or recorded under federal, tribal, state, or local law? (40 CFR 312.25) Yes NoX

If no, have you or will you conduct a search for any AULs against the property that are filed or recorded in a registry.

If yes, please provide SCST with this information. _____

3. As the user of this Environmental Site Assessment, do you have any specialized knowledge or experience related to the property or nearby properties? For example, are you involved in the same line of business as the current or former occupants of the property or an adjoining property so that you would have specialized knowledge of the potential chemicals and processes used by this type of business? Yes NoX

If yes, please provide SCST with this information. _____

4. Does the purchase price being paid for this property reasonably reflect the fair market value of the property? Yes X No

If you conclude that there is a difference, have you considered whether the lower purchase price is because of any environmental concerns are known or believed to be present at the property?

Yes No



PHASE I CLIENT QUESTIONNAIRE

5. Are you aware of commonly known or reasonably ascertainable information about the property that would help the environmental professional to identify conditions indicative of hazardous materials/chemical releases or threatened releases? For example,

A. Do you know the past uses of the property? X Yes No

If yes, please provide SCST with this information. Residence and grove

B. Do you know of specific chemicals that are present or once were present at the property? Yes NoX

If yes, please provide SCST with this information. _____

C. Do you know of spills or other chemical releases that have taken place at the property? Yes NoX

If yes, please provide SCST with this information. _____

D. Do you know of any environmental cleanups that have taken place at the property or adjacent properties? Yes NoX

If yes, please provide SCST with this information. _____

6. As the user of this ESA, based on your knowledge and experience related to the property, are there any obvious indicators that point to the presence or likely presence of contamination at the property? Yes NoX

If yes, please provide SCST with this information. _____

Preparer: _____ Don MacLean _____

Name/Company: _____ Five South Corp _____

Address: _____ 3961 Citrus Drive Fallbrook, CA 92028 _____

Signature: _____ Don MacLean _____

Date: _____ 3-14-2018 _____

