

## **PHASE I ENVIRONMENTAL SITE ASSESSMENT**

Questhaven Project Site  
APNs 223-080-46, 223-080-07 and 223-080-08  
San Elijo Road South  
San Diego County, California


June 9, 2020

*Prepared for:*

CR Questhaven, LLC  
444 West Beech Street, Ste. 300  
San Diego, CA 92101

Prepared by:

C Young Associates  
1042 Skylark Drive  
La Jolla, CA 92037



1042 Skylark Drive  
La Jolla, CA 92037  
Tel.: (858) 454-8885

June 9, 2020

Ms. Rita Mahoney  
CR Questhaven, LLC  
c/o Colrich  
444 West Beech Street, Ste. 300  
San Diego, California 92101

Subject: **Phase I Environmental Site Assessment  
Questhaven Project Site  
APNs 223-080-46, 223-080-07 and 223-080-08  
San Elijo Road South  
San Diego County, California**

Dear Ms. Mahoney:

Pursuant your request, C Young Associates (CYA) has performed a Phase I Environmental Site Assessment (ESA) in conformance with the scope and limitations of American Society for Testing and Materials (ASTM) *Standard Practice for Environmental Site Assessments: Phase I Environmental Site Assessment Process*, ASTM Designation E1527-13 and Title 40 of the Code of Federal Regulations (40 CFR) Part 312, of the above-referenced project site. This ESA included public environmental agency and historical record reviews, interviews, site observations and report preparation. This report includes CYA's findings, conclusions and supporting documentation.

We appreciate the opportunity to be of service to you on this project. If you should have any questions regarding this report, or if we can be of further assistance, please contact us at (858) 945-7029.

**C YOUNG ASSOCIATES**

A handwritten signature in black ink, appearing to read 'Colin P. Young'.

Colin P. Young, CIH  
Principal

A handwritten signature in black ink, appearing to read 'Daniel Weis'.

Daniel Weis, R.E.H.S.  
Associate Environmental Scientist

---

---

## TABLE OF CONTENTS

---

---

<b>EXECUTIVE SUMMARY .....</b>	<b>1</b>
<b>1.0 INTRODUCTION .....</b>	<b>3</b>
1.1 PURPOSE .....	3
1.2 SCOPE OF SERVICES.....	4
1.3 SIGNIFICANT ASSUMPTIONS .....	5
1.4 LIMITATIONS AND EXCEPTIONS .....	5
1.5 SPECIAL TERMS AND CONDITIONS .....	6
1.6 USER RELIANCE.....	6
<b>2.0 SITE DESCRIPTION .....</b>	<b>7</b>
2.1 LOCATION AND LEGAL DESCRIPTION.....	7
2.2 SITE AND VICINITY GENERAL CHARACTERISTICS.....	7
2.3 CURRENT USE OF THE SITE .....	7
2.4 DESCRIPTION OF STRUCTURES, ROADS, OTHER IMPROVEMENTS ON THE SITE.....	7
2.5 CURRENT USES OF THE ADJOINING PROPERTIES.....	7
<b>3.0 USER PROVIDED INFORMATION.....</b>	<b>9</b>
3.1 TITLE RECORDS.....	9
3.2 ENVIRONMENTAL LIENS OR ACTIVITY AND USE LIMITATIONS .....	9
3.3 SPECIALIZED KNOWLEDGE .....	9
3.4 COMMONLY KNOWN OR REASONABLY ASCERTAINABLE INFORMATION .....	9
3.5 VALUATION REDUCTION FOR ENVIRONMENTAL ISSUES .....	9
3.6 OWNER, PROPERTY MANAGER, AND OCCUPANT INFORMATION.....	9
3.7 REASON FOR PERFORMING PHASE I ESA .....	9
<b>4.0 RECORDS REVIEW .....</b>	<b>10</b>
4.1 STANDARD ENVIRONMENTAL RECORD SOURCES .....	10
4.2 ADDITIONAL ENVIRONMENTAL RECORD SOURCES .....	14
4.3 PHYSICAL SETTING SOURCES .....	19
4.3.1 TOPOGRAPHY AND HYDROLOGY .....	19
4.3.2 GEOLOGY .....	19
4.3.3 HYDROGEOLOGY.....	20
4.4 HISTORICAL USE INFORMATION ON THE SUBJECT SITE.....	20
4.4.1 AERIAL PHOTOGRAPHS AND TOPOGRAPHIC MAPS .....	20
4.4.2 STATE OF CALIFORNIA DIVISION OF OIL AND GAS RECORDS .....	21
4.5 HISTORICAL USE INFORMATION ON ADJOINING PROPERTIES.....	21
4.5.1 AERIAL PHOTOGRAPHS AND TOPOGRAPHIC MAPS .....	21
4.5.2 STATE OF CALIFORNIA DIVISION OF OIL AND GAS RECORDS .....	21

---

<b>5.0</b>	<b>SITE RECONNAISSANCE.....</b>	<b>22</b>
5.1	METHODOLOGY AND LIMITING CONDITIONS .....	22
5.2	GENERAL SITE SETTING .....	22
5.3	SITE OBSERVATIONS .....	22
<b>6.0</b>	<b>INTERVIEW INFORMATION .....</b>	<b>24</b>
6.1	INTERVIEW WITH OWNER.....	24
6.2	INTERVIEW WITH SITE MANAGER .....	24
6.3	INTERVIEWS WITH OCCUPANTS.....	24
6.4	INTERVIEW WITH LOCAL GOVERNMENT OFFICIAL.....	24
6.5	INTERVIEW WITH OTHERS.....	24
<b>7.0</b>	<b>ADDITIONAL SERVICES .....</b>	<b>25</b>
<b>8.0</b>	<b>DEVIATIONS AND DATA GAPS.....</b>	<b>26</b>
<b>9.0</b>	<b>FINDINGS, OPINION, CONCLUSIONS AND RECOMMENDATIONS.....</b>	<b>27</b>
	<b>REFERENCES.....</b>	<b>28</b>
	<b>SIGNATURES AND QUALIFICATIONS OF ENVIRONMENTAL PROFESSIONALS.</b>	<b>29</b>

**APPENDICES**

APPENDIX A	VICINITY MAP AND TOPOGRAPHIC MAP
APPENDIX B	SITE PLAN
APPENDIX C	SITE PHOTOGRAPHS
APPENDIX D	REGULATORY DATABASE REPORT
APPENDIX E	QUALIFICATIONS OF THE ENVIRONMENTAL PROFESSIONALS

---

## Executive Summary

At the request of CR Questhaven, LLC, C Young Associates (CYA) conducted a Phase I Environmental Site Assessment (ESA) in conformance with the scope and limitations of American Society for Testing and Materials (ASTM) Standard Practice E1527-13 and Title 40 of the Code of Federal Regulations (40CFR) Part 312, of the Questhaven Project Site located along and generally south of San Elijo Road South in unincorporated San Diego County, California (Site). The Site is slated for future development.

The findings of this ESA revealed the following:

- The Site is a reported 90.06 acres and consists of three legal parcels identified by San Diego County Assessor's Parcel Numbers (APNs) 223-080-46, 223-080-07 and 223-080-08. The Site is predominately vacant and undeveloped land consisting of some relatively level areas and also moderate to steep, vegetated hillside terrain. A fenced habitat conservation area is present in the northwestern portion of the Site. Adjacent and nearby properties primarily consist of public roadways, open space, and residential properties. A commercial building (a former recycling facility) is present on the eastern adjacent property (1601 San Elijo Road), followed by the former San Marcos Landfill. No significant environmental concerns were noted during the Site reconnaissance and the current use of the Site and its adjoining properties are not ones that are indicative of the use, treatment, storage, disposal or generation of significant quantities of hazardous substances or petroleum products that have adversely impacted the Site.
- Historical information pertaining to the Site and adjacent properties did not reveal significant environmental concerns in connection with the Site or to the Site as a result of adjacent property uses.
- The Site is not listed on Federal and State/local regulatory databases. In addition, no records pertaining to hazardous substances and/or petroleum products in connection with the Site were found during public records requests completed with various regulatory entities. Several properties in the near and general Site vicinity appear on regulatory databases but are not considered to be significant environmental concerns to the Site. This opinion is based on several factors including the type and nature of the facility listings, regulatory case status, distance of the offsite-listed properties from the Site, orientation of the listed properties relative to the Site, and interpreted direction of groundwater flow.
- The majority of the database listings pertain to the eastern adjacent property located at 1601 San Elijo Road and the former San Marcos Landfill located further to the east. No apparent impacts to the Site resulting from the 1601 San Elijo Road property have been noted. The former San Marcos Landfill is subject to groundwater monitoring as part of its post closure requirements. Two of the groundwater monitoring wells associated with the landfill monitoring are located on the Site. The wells are identified as SMGW-36 and SMGW-40. Well SMGW-36 is

---

situated along the eastern Site boundary adjacent to the southwest corner of the 1601 San Elijo Road property. Well SMGW-40 is situated in the northeastern portion of the Site. Neither of these two wells were located during our Site reconnaissance conducted as part of our current Phase I ESA. What were considered to be unremarkable concentrations of organic compounds, including 1,1-dichloroethane (DCA) and dichlorodifluoromethane, were detected in well SMGW-40. In addition, various per- and polyfluoroalkyl substances (PFASs) were detected in a monitoring well identified as SMGW-39 located near the eastern Site boundary at the northwest corner of the 1601 San Elijo Road property. The detections of PFAS were not compared to any specific drinking water standards. However, the detections appear to be relatively low, as reported in parts per trillion. While minor concentrations of certain typical contaminants resulting from the closed landfill appear to have migrated in groundwater to the Site, this is not considered to be of significant environmental concern to the Site relative to the existing Site use and future planned use as a new residential development. Please refer to Sections 4.1 and 4.2 for additional information pertaining to these eastern off-Site properties.

This assessment has revealed no evidence of *recognized environmental conditions* in direct connection with the Site. Based on environmental information obtained during this assessment pertaining to the former San Marcos Landfill to the east, groundwater impacts resulting from the landfill that have migrated to the Site are considered to be *de minimis*. Accordingly, CYA has no basis to recommend further assessment of the Site at this time.

---

## 1.0 Introduction

### 1.1 Purpose

---

The purpose of this Phase I Environmental Site Assessment (ESA) is to provide a professional opinion regarding the presence and extent of *recognized environmental conditions* and other suspect environmental conditions in connection with the Site as they existed on the date of the site inspection, and whether further assessment is warranted. ASTM E1527-13, Standard Practice for Environmental Site Assessments: Phase I Environmental Site Assessment Process (hereinafter referred to as the “ASTM Standard”), specifies minimum requirements for conducting a Phase I ESA of a parcel of commercial real estate with respect to the range of contaminants pertinent to the scope of the Comprehensive Environmental Response, Compensation and Liability Act (CERCLA, 42 U.S.C., Section 9601 et seq.), as well as petroleum products. As such, this Phase I ESA is intended to satisfy one of the threshold criteria for satisfying the landowner liability protections to CERCLA liability assuming compliance with other elements of the defense. In other words, this Phase I ESA represents one of the practices that constitute “all appropriate inquiry” into the previous ownership and uses of the property consistent with good commercial or customary practice, as defined in Title 42 of the United States Code (42 U.S.C.) Section 9601(35)(B) and Title 40, Part 312 (40 CFR 312).

The goal of the process is to identify “recognized environmental conditions,” which are defined by the ASTM Standard as “the presence or likely presence of any hazardous substances or petroleum products in, on, or at a property: 1) due to any release to the environment; 2) under conditions indicative of a release to the environment, or; 3) under conditions that pose a material threat of a future release to the environment.” The term “recognized environmental condition” includes hazardous substances or petroleum products even under conditions in compliance with laws. In addition, the term also included historical recognized environmental conditions and controlled recognized environmental conditions. A *historical recognized environmental condition* is defined by the ASTM Standard as “a past release of hazardous substances or petroleum products that has occurred in connection with a property and has been addressed to the satisfaction of the applicable regulatory authority or meeting unrestricted use criteria established by a regulatory authority, without subjecting the property to any required controls (for example, property use restrictions, activity and use limitations, institutional controls, or engineering controls).” A *controlled recognized environmental condition* is defined by the ASTM Standard as “a recognized environmental condition resulting from a past release of hazardous substances or petroleum products that has been addressed to the satisfaction of the applicable regulatory authority (for example, as evidenced by the issuance of a no further action letter or equivalent, or meeting risk-based criteria established by regulatory authority), with hazardous substances or petroleum products allowed to remain in place subject to the implementation of required controls (for example, property use restrictions, activity and use limitations, institutional controls, or engineering controls).” The term “recognized environmental condition” is not intended to include *de minimis* conditions that generally do not present a material risk of harm to

---

public health or the environment and that generally would not be the subject of an enforcement action if brought to the attention of appropriate governmental agencies.

The term "environment" is defined in CERCLA 42 U.S.C. 9601(8) as "(A) the navigable waters, the water of the contiguous zone, and the ocean waters of which the natural resources are under the exclusive management authority of the United States under the Magnuson-Stevens Fishery Conservation and Management Act," and "(B) any other surface water, groundwater, drinking water supply, land surface or subsurface strata, or ambient air within the United States or under the jurisdiction of the United States."

The term "release" means any "spilling, leaking, pumping, pouring, emitting, emptying, discharging, injecting, escaping, leaching, dumping, or disposing into the environment (including the abandonment or discarding of barrels, containers, and other closed receptacles containing any hazardous substance or pollutant or contaminant)", but excludes "(A) any release which results in exposure to persons solely within a workplace, with respect to a claim which such persons may assert against the employer of such persons, (B) emissions from the engine exhaust of a motor vehicle, rolling stock, aircraft, vessel, or pipeline pumping station engine, (C) release of source, byproduct, or special nuclear material from a nuclear incident, as those terms are defined in the Atomic Energy Act of 1954 [42 U.S.C. 2011 et seq.], if such release is subject to requirements with respect to financial protection established by the Nuclear Regulatory Commission under section 170 of such Act [42 U.S.C. 2210], or, for the purposes of 42 U.S.C. 9604 or any other response action, any release of source byproduct, or special nuclear material from any processing site designated under section 7912(a)(1) or 7942(a) of this title, and (D) the normal application of fertilizer."

## **1.2 Scope of Services**

---

The Phase I ESA was conducted in accordance with the above-referenced ASTM Standard, 40 CFR 312 and CYA's Agreement by and between CYA and the client. The following services were provided for this assessment:

- A search for environmental liens recorded against any parcel comprising the Site.
- An evaluation of standard environmental record sources contained within Federal, State, and local environmental databases within specific search distances.
- An evaluation of additional environmental record sources obtained from local regulatory departments/agencies.
- A qualitative evaluation of the physical characteristics of the Site through a review of published topographic, geologic, and hydrogeologic maps; published groundwater data, and area observations to characterize surface water flow in the Site area.
- An evaluation of past Site and adjacent/nearby property uses through a review of historical resources including aerial photographs, topographic maps, and city directories.



- 
- A physical inspection of the Site to search for conditions indicative of potential environmental concerns including underground storage tanks (USTs), aboveground storage tanks (ASTs), associated tank piping; stained soil or pavement, equipment that may contain or have historically contained polychlorinated biphenyls (PCBs), and other potential environmental concerns as defined in the ASTM Standard.
  - A physical assessment of indications of past uses and visual observations of adjacent and surrounding properties (from curbside or public spaces) to assess potential impacts to the Site.
  - Interviews completed with the client, the Site owner(s), and local regulatory officials.
  - The preparation of this Phase I ESA report, which includes the findings of the assessment, our opinion (i.e., conclusions) regarding their respective levels of significance, and recommendations, as appropriate.

### **1.3 Significant Assumptions**

---

This Phase I ESA was conducted in accordance with the scope and terms referenced above. No other warranty, express or implied, is made by CYA. CYA's evaluations, analyses, and opinions should not be taken as representations regarding subsurface conditions or the actual value of the Site. Subsurface conditions may differ from the conditions implied by the surficial observations and the data resources reviewed and can only be reliably evaluated through intrusive techniques.

Documentation and data provided by the client, designated representatives of the client, other interested third parties, or from the public domain, and referred to in the preparation of this assessment, are assumed to be complete and correct and have been used and referenced with the understanding that CYA assumes no responsibility or liability for their accuracy. CYA's conclusions are based upon such information and documentation and on our observations of Site conditions, as they existed on the date of the site inspection. Because Site conditions may change significantly over a short period of time and additional data may become available, data reported, and conclusions drawn in this report are limited to current conditions and should be considered less reliable with passing time.

### **1.4 Limitations and Exceptions**

---

Reasonable efforts have been made during this assessment to uncover evidence of USTs, ASTs, ancillary equipment associated with such tanks, and other subsurface structures. "Reasonable efforts" are limited to information gained from visual observation of unobstructed areas, recorded database information held in public record, and available information gathered from interviews. Such methods may not identify subsurface equipment that may have been hidden from view due to paving, construction or debris pile storage, or incorrect information from sources.

---

This assessment was not an environmental compliance audit. While some observations and discussion in this report may address conditions and/or operations that may be regulated, the regulatory compliance of those conditions and/or operations is outside the scope of this investigation. Nothing in this report constitutes a legal opinion or legal advice. For information regarding specific individual or organizational liability, CYA recommends consultation with independent legal counsel.

According to 40 CFR 312, *Standards and Practices for All Appropriate Inquiry: Final Rule*, CERCLA liability rests with the owner or operator of a property and not with an environmental professional hired by the prospective landowner and who is not involved with the ownership or operation of the property. This report meets the requirements set forth in 40 CFR 312. However, in order to qualify for certain landowner liability protections under CERCLA, “Bona Fide Prospective Purchasers, Contiguous Property Owners, and/or Innocent Landowners” must meet additional requirements of CERCLA (42 U.S.C. 9601 (35)(B)).

This ESA does not address non-ASTM scope considerations, including asbestos-containing materials, radon, lead-based paint, lead in drinking water, wetlands, protected environments and habitat, industrial hygiene concerns, indoor air quality (unrelated to releases of hazardous substances or petroleum products into the environment) and high voltage power lines.

## **1.5 Special Terms and Conditions**

---

No special terms and conditions between CYA pertinent to the findings of this ESA or methodology used to complete this assessment are noted. In addition, CYA does not have a financial interest in the Site.

## **1.6 User Reliance**

---

This report was prepared for the sole and exclusive use of the client and is not for the use or benefit of, nor may it be relied upon by, any other person or entity for any purpose without the advance written consent of CYA and the client. CYA makes no representation to any third party except that it has used the degree of care and skill ordinarily exercised by a reasonably prudent qualified environmental professional in the same community and in the same time frame given the same or similar facts and circumstances. No other use or disclosure is intended or authorized by CYA. In the preparation of this ESA, CYA has used the degree of care and skill ordinarily exercised by a reasonably prudent environmental professional in the same community and in the same time frame given the same or similar facts and circumstances. No other warranties are made, express or implied.

---

## **2.0 Site Description**

### **2.1 Location and Legal Description**

---

The Site is located along, and generally south of, San Elijo Road in unincorporated San Diego County, California. The Site is a reported 90.06 acres and consists of three legal parcels identified by San Diego County APNs 223-080-46, 223-080-07 and 223-080-08. A Vicinity Map and Topographic Map depicting the general location of the Site are included in Appendix A.

### **2.2 Site and Vicinity General Characteristics**

---

The Site and its adjacent/nearby properties are situated within an area of unincorporated San Diego County consisting primarily of public roadways, open space, and residential properties. A commercial building (former recycling facility) is present on the eastern adjacent property (1601 San Elijo Road) followed by the former San Marcos Landfill. Additional details pertaining to the Site and its adjoining properties are provided in the sections below.

### **2.3 Current Use of the Site**

---

The Site is predominately vacant and undeveloped land consisting of some relatively level areas and also moderate to steep, vegetated hillside terrain. A fenced habitat conservation area is present in the northwestern portion of the Site.

### **2.4 Description of Structures, Roads, Other Improvements on the Site**

---

There are no habitable structures present at the Site. Several unimproved roads and trails traverse the Site in varying directions. Chain-link and other fencing is also present in some areas of the Site. Utilities at the Site appear to be limited to San Diego Gas and Electric (SDG&E)-owned high voltage transmission towers and lines that traverse the eastern portion of the Site. Potable water and sanitary sewer service in the area is provided by the Vallecitos Water District and the City of San Marcos, respectively. Electrical and natural gas service in the area is provided by SDG&E. A Site Plan is included in Appendix B. Photographs taken of the Site are included in Appendix C.

### **2.5 Current Uses of the Adjoining Properties**

---

The area surrounding the Site consists of public roadways, agricultural/rural and residential development. CYA performed a visual inspection of adjoining properties from adjacent sidewalks and public rights-of-way. The following table identifies the adjacent property uses:

---

<b>General Direction</b>	<b>Adjoining Property Use</b>
<b>North</b>	San Elijo Road and vacant land
<b>South</b>	Vacant land
<b>East</b>	Vacant land, commercial property (1601 San Elijo Road) and former/closed San Marcos landfill
<b>West</b>	Vacant land and residential properties

None of the adjoining properties were observed to be a significant environmental concern to the Site based on CYA's visual inspection from the Site and public rights-of-way.

---

### **3.0 User Provided Information**

#### **3.1 Title Records**

---

CYA reviewed a preliminary title report for the Site prepared by First American Title Company dated as of August 23, 2019. According to the report, the Site is currently owned by the client, CR Questhaven LLC. No environmentally related liens, deed restrictions or activity and use limitations pertaining to the Site were noted in the title report and during research completed with the County of San Diego Tax Assessor. In addition, the client is unaware of such encumbrances recorded against the Site.

#### **3.2 Environmental Liens or Activity and Use Limitations**

---

The client reportedly has no knowledge of any environmental related liens or activity and use limitations (i.e. engineering or institutional controls) that are related to potential environmental issues at the Site.

#### **3.3 Specialized Knowledge**

---

The client reportedly has no specialized knowledge pertinent to potential *recognized environmental conditions* at the Site.

#### **3.4 Commonly Known or Reasonably Ascertainable Information**

---

The client reportedly has no knowledge of commonly known or reasonably ascertainable information pertinent to potential “recognized environmental conditions” at the Site.

#### **3.5 Valuation Reduction for Environmental Issues**

---

As of the date of this report, the client reportedly has no information pertaining to the relationship of the appraised value of the Site to the estimated fair market value of the Site that might indicate that significant contamination exists.

#### **3.6 Owner, Property Manager, and Occupant Information**

---

The Site is currently owned and managed by the client, CR Questhaven LLC. The Site is currently vacant and undeveloped land.

#### **3.7 Reason for Performing Phase I ESA**

---

CYA, as an independent consultancy, has been retained to conduct this Phase I ESA to identify environmental issues that may be present and to comply with 40 CFR 312. We understand that the Site is slated for future development.

## 4.0 Records Review

### 4.1 Standard Environmental Record Sources

CYA reviewed Federal and State environmental databases provided by Environmental Risk Information Services (ERIS) for information pertaining to documented and/or suspected releases of regulated hazardous substances and/or petroleum products within specified search distances. A copy of the ERIS report is included in Appendix D.

CYA also reviewed unmappable sites listed in the environmental database report by cross-referencing addresses and site names. Unmappable sites are sites that cannot be plotted with confidence but can be located by zip code or city name. In general, a site cannot be mapped because of inaccurate or missing location information in the record provided by the regulatory agency. Any unmappable sites that CYA identifies within the specified search radii were evaluated as part of the preparation of this report.

The following Federal databases related to potential on-site and offsite sources of contamination were reviewed and interpreted by CYA:

Standard Environmental Record Source Name	ERIS Regulatory Database Identification	Search Distance from Site (Miles)
National Priorities List (NPL) Site List	NPL – Proposed NPL – Superfund Record of Decision (ROD)	1.0
Delisted NPL Site List	Deleted NPL	0.5
Comprehensive Environmental Response, Compensation and Liability Information System (CERCLIS) List	CERCLIS - SEMS – SEMS Archive – ODI – IODI – CERCLIS LIENS – SEMS LIENS	0.5
CERCLIS List	CERCLIS LIENS – SEMS LIENS	Site
CERCLIS No Further Remedial Action Planned (NFRAP) Site List	CERCLIS NFRAP	0.5
Resource Conservation and Recovery Act (RCRA) Corrective Action Sites (CORRACTS) Facilities List	RCRA CORRACTS	1.0
RCRA Non-CORRACTS Treatment, Storage and Disposal (TSD) Facilities List	RCRA TSD	0.5
RCRA Generators List	RCRA LQG – RCRA SQG – RCRA CESQG – RCRA NON-GEN – BULK TERMINAL – REFN – FEMA Underground Storage Tank (UST)	0.25

Standard Environmental Record Source Name	ERIS Regulatory Database Identification	Search Distance from Site (Miles)
Institutional Control/Engineering Control Registries	FED ENG – FED INST – FED Brownfields	0.5
Emergency Response Notification System (ERNS) List	ERNS – ERNS 1982 to 1986 – ERNS 1987 to 1989	Site

**Site**

The Site is not listed on any of the standard Federal ASTM regulatory databases.

**Adjoining and Nearby Properties**

Two properties in the vicinity of the Site are listed on the standard Federal ASTM regulatory databases as shown in the table below:

Listed Property and Address	Database(s)	Mapped Distance and Direction from Site	Details	Significant Concern to Site?
Questhaven Pacific View LLC 1601 San Elijo Road	RCRA SQG	0.06-mile E	Referenced as a small quantity generator of hazardous waste associated with the former use of the Site as the North County Recycling and Waste Reduction facility in 1996. No violations were reported.	No
N & C Services 2780 Dove Tail Drive	RCRA NON-GEN	0.24-mile WNW	Referenced as a transporter of waste with no reported violations.	No

The following State/local databases related to potential on-site and offsite sources of contamination were also searched and reviewed:

Standard Environmental Record Source Name	ERIS Regulatory Database Identification	Search Distance from Site (Miles)
Equivalent NPL	RESPONSE	1.0
Equivalent CERCLIS	ENVIROSTOR – DELISTED ENVS – HWP - HHSS	0.5
Landfill and/or Solid Waste Disposal Site Lists	SWF/LF – LDS – SWAT – SWRCB SWF	0.5

Standard Environmental Record Source Name	ERIS Regulatory Database Identification	Search Distance from Site (Miles)
Leaking Storage Tank Lists	LUST – DELISTED LST – UST CLOSURE – CLEANUP SITES – INDIAN LUST – DELISTED ILST – SAN DIEGO LOP – GEOTRACKER	0.5
Registered Storage Tank Lists	UST – AST – DELISTED TNK – CERS TANK – DELISTED CTNK – HIST TANK – INDIAN UST – DELISTED UST – HAZ SAN DIEGO – SAM SAN DIEGO – UST SAN DIEGO – DELISTED COUNTY	Site and Adjoining Properties
Institutional Control/Engineering Control Registries	LUR – HLUR - DEED	Site
Voluntary Cleanup Sites	VCP	0.5
Brownfield Sites	Not Applicable – No Database Exists	0.5

Descriptions/sources of each of the above-referenced regulatory databases and the dates these databases were last updated by the applicable regulatory agencies are included in the ERIS report.

**Site**

The Site is not listed on any of the standard State/local ASTM regulatory databases.

**Adjoining and Nearby Properties**

Six properties mapped within a one-half mile radius of the Site were identified in the State/local ASTM regulatory databases. The following table presents a summary of the listed properties and an opinion regarding their potential impact to the Site.



Listed Property and Address	Database(s)	Mapped Distance and Direction from Site	Details	Significant Concern to Site?
San Marcos Sanitary Landfill 1595 San Elijo Road	SWF/LF SAN DIEGO HAZ	Adjacent NNE	Referenced as a closed solid waste disposal site (landfill) as of March 1997. While minor concentrations of certain typical contaminants resulting from the closed landfill appear to have migrated in groundwater to the Site, this is not considered to be of significant environmental concern to the Site relative to the existing Site use and future planned use as a new residential development. Please refer to Section 4.2 of this report for additional information.	No
San Marcos NCRRF 1601 San Elijo Road	LUST, SAN DIEGO HAZ, SAN DIEGO LOP	0.06-mile E	Referenced on the LUST and SAN DIEGO LOP databases for a removed UST and a closed regulatory status as of December 2005.	No
Questhaven Pacific View LLC 1601 San Elijo Road	SAN DIEGO HAZ	0.06-mile E	Referenced on the SAN DIEGO HAZ database for a general facility permit and no reported violations.	No
1601 San Elijo Road 1601 San Elijo Road	CLEANUP SITES	0.06-mile E	Referenced on the CLEANUP SITES database with a closed regulatory status as of April 2019. Please refer to Section 4.2 of this report for additional information.	No
Hubbard Property 0 Questhaven Road	CLEANUP SITES	0.14-mile NE	Referenced with a closed regulatory status as of February 1993.	No
San Marcos II Sanitary Landfill 1055 San Elijo Road	LDS	0.37-mile E	Referenced on the LDS database as a closed solid waste disposal site (landfill) as of September 1995.	No

Off-Site properties listed in the table above are not considered to be significant environmental concerns to the Site. There are also two properties mapped between one-half mile and one mile from the Site that are listed on the ENVIROSTOR database. These properties are also not considered to be significant environmental concerns to the Site. These opinions are based on several factors, including the type and nature of the facility listings, regulatory case status, distance of the listed offsite properties from the Site, orientation of the listed offsite properties relative to the Site, and interpreted direction of groundwater flow.

### **Non-ASTM Database Reviews**

Below is a list of non-ASTM databases searched by ERIS and reviewed by CYA during the preparation of this assessment. The descriptions of each database and their data release frequency are provided in the ERIS report, included in Appendix D.

<b>ERIS Regulatory Database Identification</b>	<b>Search Distance from Site (Miles)</b>
SCH – PFAS GW – PFAS NPL – PFAS TRI – PFAS WATER – SCH – HIST MANIFEST – HIST CORTESE – CDO/CAO – CERS HAZ – DELISTED HAZ – WASTE DISCHARGE – EMISSIONS – CDL - HMIRS – CHMIRS – HIST CHMIRS	0.5
PRP – ICIS – DELISTED FED DRY – FUDS -- MLTS – HIST MLTS – SSTS – PCB – DRYCLEANERS – DELISTED DRYCLEANEERS -- DRYC GRANT -- TSCA – HIST TSCA – FTTS ADMIN – FTTS INSP – PRP – FINDS – HAZNET – GEOTRACKER	Site

### **Site**

The Site does not appear on any of the non-ASTM regulatory databases.

### **Adjoining and Nearby Properties**

Several properties in the near and general Site vicinity appear on multiple non-ASTM regulatory databases including FINDS, PFAS, PFAS GW, SCH, HAZNET, and CDO/CAO. These listings are not considered to be significant environmental concerns to the Site. This opinion is based on several factors, including the type and nature of the facility listings, regulatory case status, distance of the listed offsite properties from the Site, orientation of the listed offsite properties relative to the Site, and interpreted direction of groundwater flow. The majority of non-ASTM Site listings pertain to the former San Marcos Landfill and the eastern adjacent property located at 1601 San Elijo Road. Please refer to Section 4.2 below for additional information pertaining to these properties.

## **4.2 Additional Environmental Record Sources**

### **San Diego County Department of Environmental Health (DEH)**

CYA requested public records from the DEH. No records pertaining to hazardous substances and/or petroleum products in connection with the Site are on file with the DEH.

Public records pertaining to the eastern adjacent property (1601 San Elijo Road) were also requested from the DEH. The file included several documents pertaining to the environmental history of the property. The property was formerly identified as the San Marcos Materials Recovery Facility. On July 30, 2003, a 5,000-gallon diesel UST was reportedly removed under the oversight of the County of San Diego DEH. Indications of a

---

release were not reportedly noted during the tank removal. Pondered groundwater was reportedly observed in the bottom of the UST excavation. The groundwater was sampled and exhibited what were considered to be minor concentrations of volatile organic compounds (VOCs) including methyl tert-butyl ether (MTBE), toluene, ethylbenzene, trimethylbenzene and naphthalene ranging in concentrations from 9.9 micrograms per liter ( $\mu\text{g/l}$ ) to 85  $\mu\text{g/l}$ .

In February 2005, a groundwater monitoring well was installed at the property in the center of the former UST cavity to a total depth of 13 feet below the ground surface. Apparent perched groundwater was subsequently sampled from the well. Neither petroleum hydrocarbons nor VOCs were detected at or above the analytical laboratory reporting limits in the groundwater sample. Concentrations of VOCs in adjacent and nearby groundwater monitoring wells installed as part of post closure monitoring activities for the San Marcos Landfill (located adjacent to the east of 1601 San Elijo Road) were found not to be related to the former diesel UST investigation. As such, the DEH closed the case (Case #H34830-001).

Groundwater monitoring wells that are currently present on the property are used as part of post closure monitoring activities for the former San Marcos Landfill are identified as SMGW-16, SMGW-30D, SMGW-31 and SMGW-39. A Subsurface Investigation and Human Health Risk Assessment, dated February 2, 2015, was prepared in order to investigate the presence and spatial distribution of VOCs in vadose zone soil gas at the property. In addition, human health risk associated with potential VOC exposures and vapor intrusion was also evaluated. During the assessment, eight soil borings were advanced by direct push methods using a truck-mounted direct-push drill rig to assess the current conditions of soil and soil gas at the property relative to VOCs, methane, and fixed gases.

Based on the laboratory analysis of soil samples collected during the assessment, VOCs were not detected at or above the laboratory reporting limits in any of the soil samples analyzed for such constituents. One or more VOCs were detected in all of the soil gas samples collected at the property. In addition, detections of methane and fixed gases were reported in some of the soil gas samples. The detected VOC, methane and fixed gases concentrations were not considered to be significant and were considered to be typical of a property situated adjacent to a landfill. The 2015 investigation indicated that calculated carcinogenic and non-carcinogenic risks for the potential future land use scenarios were considered acceptable and did not warrant active or passive corrective measures. The cumulative estimated carcinogenic risk resulting from potential VOC exposure was five in ten million ( $5\text{E-}07$ ), which was below the one in one million ( $1\text{E-}06$ ) target risk threshold. The Hazard Index (HI) for potential VOC exposure was calculated at 0.02 and was well below the target HI of 1.0. Based on the findings of the assessment, no further subsurface investigation at the property was recommended relative to the evaluation of human health risks and the proposed uses of the property, which were as follows:

- Light Industrial
- Research and Development

- 
- Brewery
  - Manufacturing
  - Offices
  - Retail
  - Recreation
  - Assembly (Religious and/or Public)
  - Green Energy Production
  - Hotel
  - Film Studio and Production

In August 2017, the property was entered into the Voluntary Assistance Program of the County of San Diego DEH. The DEH reviewed the above-referenced report from February 2015 and stated that additional assessment at the property would be required in order for the DEH to concur with the previous findings that there are no significant human health risk based concerns relative to potential vapor intrusion at the property. In a response letter from the DEH dated September 19, 2017, the DEH stated that the former San Marcos Landfill was currently undergoing remediation by groundwater extraction and treatment and that the DEH reviewed a recent groundwater monitoring report prepared by the County's environmental consultant for the landfill that showed time-series plots for VOCs in groundwater in monitoring well SMGW-31, which is located next to the building at the property. The lines for VOCs in the plot reportedly showed a number of peaks and valleys over time. As such, the DEH could not conclude if the VOCs in soil gas samples collected at the property were representative of property conditions or if there are seasonal fluctuations of VOC concentrations throughout a given year. The DEH response letter specifically referenced the VOC 1,1- DCA which was noted as potentially migrating from the San Marcos Landfill property to the property and beyond to the west. The DEH requested that the VAP applicant's consultant review groundwater monitoring data for the San Marcos Landfill and determine if there were seasonal fluctuations observed in the groundwater data for VOCs as the frequency of future sampling at the property for VOC evaluation would depend on the results of such an analysis.

During the preparation of a Work Plan for Additional Site Assessment dated November 27, 2017, groundwater data for the former San Marcos Landfill was evaluated by way of the Geotracker website and more specifically in a report titled April-September 2017 Semi-Annual Monitoring Report, San Marcos II Landfill, San Marcos, California, SWIS#37-AA-0008, dated October 16, 2017, and prepared by Geosyntec Consultants. As stated previously, groundwater monitoring wells that are currently present on the property and that are used as part of post closure monitoring activities for the former San Marcos Landfill are identified as SMGW-16, SMGW-30D, SMGW-31 and SMGW-39. During the groundwater monitoring and sampling event conducted on July 20, 2017, the depth to groundwater in the referenced wells was as follows:

- SMGW-16 – 100.24 feet
- SMGW-30D – 102.65 feet
- SMGW-31 – 108.29 feet
- SMGW-39 – 121.40

---

VOCs were not detected at or above laboratory reporting limits in groundwater obtained from well SMGW-16. Minor detections of one or more VOCs were detected in the remaining four wells as follows:

- 1,1-DCA – 1.7 µg/l in SMGW-31 and 4.3 µg/l in SMGW-39
- Chlorobenzene – 0.23 µg/l in SMGW-39
- Dichlorodifluoromethane – 1.1 µg/l in SMGW-30D
- Diethyl Ether – 4.0 µg/l in SMGW-39
- MTBE – 0.66 µg/l in SMGW-30D

None of the detected VOC concentrations exceeded their respective water quality objectives (i.e. drinking water standards) for groundwater. Relative to potential vapor intrusion-related risk potentially occurring from impacted groundwater beneath the property, the above referenced maximum concentrations of VOCs (where applicable) were compared to their respective commercial/industrial San Francisco Bay Regional Water Quality Control Board Environmental Screening Levels (ESLs) and more specifically the Deep Groundwater Vapor Intrusion Human Health Risk Levels. The vapor intrusion ESLs for 1,1-DCA, chlorobenzene and MTBE are 210 µg/l, 14,000 µg/l and 12,000 µg/l, respectively. Such screening levels were significantly higher than the maximum detected concentrations of these compounds of 4.3 µg/l, 0.23 µg/l, and 0.66 µg/l, respectively, and further supported the insignificance of the detections. There are no published ESLs for Dichlorodifluoromethane and Diethyl Ether.

In the 2017 work plan, the completion of two consecutive sampling events at the property following completion of the proposed drilling activities was proposed. The sampling events would be conducted a minimum of two weeks apart. The DEH reviewed the work plan and issued a conditional approval of the plan on December 15, 2017. The DEH indicated that five dual-nested probes (sub-slab vapor and five-foot-deep soil gas) were required inside the existing building and that eight five-foot-deep soil gas probes were required outside of the building. In addition, the DEH required that the probes be sampled every two months for a period of one year. After the issuance of the DEH directive, it was agreed upon that probe sampling would occur monthly over a six month period, after which the data would be reported to DEH and a decision would then be made regarding any future sampling that may be required.

A *Report of Additional Site Assessment* was completed for the property on September 10, 2018. Between March 2018 and August 2018, a total of 18 samples were analyzed during each monthly sampling event including five sub-slab vapor, 11 soil gas, one field duplicate and one equipment blank. VOCs were not detected at or above the laboratory reporting limits in soil gas samples collected during the six sampling events with the exception of benzene during the initial sampling event (March 2018) in soil gas probes SV2-5 at 0.075 µg/l, SV8-5 at 0.10 µg/l, and SV9-5 at 0.086 µg/l. Benzene was not detected at the same sampling locations and depths in the five subsequent monthly sampling events. VOCs were also not detected in any of the sub-slab vapor probes or any of the eight other soil gas probes during each of the six-monthly sampling events.

In addition to VOCs, concentrations of methane, hydrogen sulfide, and fixed gases were evaluated during each sampling event for all samples. Methane and hydrogen sulfide were not detected above laboratory reporting limits in any of the samples during the six sampling events. Percentages of the fixed gases carbon dioxide, oxygen and nitrogen were consistent through the sampling events and are considered to be typical of a property situated adjacent to a landfill.

For the human health risk modeling, the maximum detected benzene concentration of 0.10 µg/l was used in the risk model to determine the potential vapor intrusion pathway at the building. The estimated carcinogenic risk resulting from potential VOC exposure is 2E-07 (two in ten million), which is less than the one in one million (1E-06) target risk threshold. The HI for potential VOC exposure was calculated at 0.0004 and is below the target HI of 1.0. Based on the findings of the additional assessment, it was determined that the human health risk assessment has indicated calculated carcinogenic and non-carcinogenic risks that would be considered acceptable for a residential land use scenario. As such, vapor intrusion into the building at the property was not considered to be a concern and additional assessment was not warranted at the time. The DEH concurred with the findings of the assessment and closed the VAP case for the 1601 San Elijo Road property on April 25, 2019. This property is not considered to be of significant environmental concern to the Site relative to the existing Site use and future planned use as a new residential development.

***State Water Resources Control Board Geotracker and California Department of Toxic Substances Control Envirostor Databases***

The Site is not listed on the Geotracker and Envirostor databases. The eastern adjacent 1601 San Elijo Road property is listed on the Geotracker database. Beyond the 1601 San Elijo Road property is the former San Marcos Landfill. According to the most recent groundwater monitoring and sampling report for the former landfill dated April 17, 2020, there are two groundwater monitoring wells present at the Site that are utilized for the post closure assessment work completed for the former landfill. The wells are identified as SMGW-36 and SMGW-40. Well SMGW-36 is situated along the eastern Site boundary adjacent to the southwest corner of the 1601 San Elijo Road property. Well SMGW-40 is situated in the northeastern portion of the Site. Neither of these two wells were located during our Site reconnaissance conducted as part of our current Phase I ESA.

During the groundwater monitoring and sampling events conducted in December 2019 and January 2020, the depth to groundwater in the referenced wells was as follows:

- SMGW-36 – 6.16 feet to 7.12 feet
- SMGW-40 – 115.71 feet to 122.64 feet

VOCs were not detected at or above laboratory reporting limits in groundwater obtained from well SMGW-36. Minor detections of one or more VOCs were detected in well SMGW-40 as follows:

- 1,1-DCA – 1.9 µg/l
- Dichlorodifluoromethane – 0.29 µg/l

None of the detected VOC concentrations exceeded their respective water quality objectives (i.e. drinking water standards) for groundwater. Relative to potential vapor intrusion-related risk potentially occurring from impacted groundwater beneath the Site, the above referenced maximum concentrations of VOCs (where applicable) were compared to their respective commercial/industrial ESLs and more specifically the Deep Groundwater Vapor Intrusion Human Health Risk Levels. The vapor intrusion ESL for 1,1-DCA is 210 µg/l. This screening level is significantly higher than the maximum detected concentration of this compound. There is no published ESL for Dichlorodifluoromethane. Select groundwater samples were also analyzed for PFAS during the sampling event. Analysis of groundwater from the on-Site wells SMGW-36 and SMGW-40 for PFAS was not conducted. However, groundwater from well SMGW-39, located near the eastern Site boundary at the northwest corner of the 1601 San Elijo Road property was analyzed for PFAS and did contain detections of such compounds. The detections of PFAS were not compared to any specific drinking water standards. However, the detections appear to be relatively low, as reported in parts per trillion. While minor concentrations of certain typical contaminants resulting from the closed landfill appear to have migrated in groundwater to the Site, this is not considered to be of significant environmental concern to the Site relative to the existing Site use and future planned use as a new residential development.

### **4.3 Physical Setting Sources**

---

The following physical setting sources were reviewed to provide information about the topographic, hydrologic, geologic and/or hydrogeologic characteristics of the Site.

#### **4.3.1 Topography and Hydrology**

---

##### ***USGS Topographic Quadrangle***

The Site is depicted on the USGS topographic map for the Rancho Santa Fe, California 7.5-minute quadrangle (2018). The Site is shown on the map as being situated at an elevation range of approximately 500 to 700 feet above mean sea level. The Site and near vicinity are depicted as sloping downward generally to the north-northeast.

##### ***Hydrology/Storm Water Management***

Surface drainage at the Site is facilitated by nearby municipal storm drains along public roadways. The Site may receive significant drainage from offsite properties during heavy rain events.

#### **4.3.2 Geology**

---

The Site is situated in the Peninsular Ranges Geomorphic Province; one of 11 physiographic provinces in California recognized by defining features based on geology, faults, topography, and climate. The Peninsular Ranges Province occupies the southwest

corner of California and is dominated by a series of northwest-oriented mountain ranges extending approximately 900 miles from the tip of the Baja California peninsula in the south to the Transverse Ranges in the north. The Province is bound by steep fault scarps and the Colorado Desert Province to the east, and the Pacific Ocean to the west. The series of steep mountain ranges are separated by northwest trending valleys, subparallel to faults branching from the San Andreas Fault System (California Geological Survey, 2002). Igneous, metamorphic, and sedimentary rock units are all found within the Peninsular Ranges Province. Plutonic (igneous) rocks of the Peninsular Ranges batholith are predominant throughout much of the Province. The batholithic rocks were emplaced during Cretaceous-age orogenic events and uplifted into the present mountain ranges during the late Tertiary and Quaternary periods. According to geologic map sources, the Site is underlain by undifferentiated Santiago Peak Volcanics, which are generally described as mildly metamorphosed volcanic, volcanoclastic and interbedded sedimentary rocks.

---

### 4.3.3 Hydrogeology

---

According to the Water Quality Control Plan for the San Diego Basin (Region 9), published by the California Regional Water Quality Control Board (SWRCB), the Site is situated within the San Elijo Hydrologic Subarea of the Escondido Creek Hydrologic Area of the Carlsbad Hydrologic Unit. This area is listed as having groundwater beneficial uses for agricultural and industrial service supply purposes, and a potential beneficial use for municipal water supply. The depth to the static groundwater table beneath the Site is expected to vary from relatively shallow (less than 10 feet) to greater than 100 feet bgs with a groundwater flow direction anticipated to be generally toward the north and west.

---

## 4.4 Historical Use Information on the Subject Site

---

CYA reviewed several historical sources (as described in the following sections) to develop a history of the previous uses of the Site, in order to help identify the likelihood of past uses having led to *recognized environmental conditions* in connection with the Site.

---

### 4.4.1 Aerial Photographs and Topographic Maps

---

CYA reviewed historical aerial photographs from the years 1947, 1953, 1964, 1967, 1980, 1981, 1989, 1990, 1994, 1996, 1999, 2002, 2003, 2005, 2009, 2010, 2012, 2014, and 2016 and topographic maps from the years 1893, 1897, 1901, 1907, 1913, 1929, 1937, 1946, 1949, 1955, 1961, 1970, 1979, 1983, 2001, 2012, 2015, and 2018 provided via online resources. In all of the aerial photographs reviewed, San Elijo Road is depicted to the north of the Site. In the aerial photographs from 1947 to the 1989, the Site appears to be vacant and undeveloped land with several trails traversing the property. In aerial photographs from 1980 to 2005, what appears to be soil disturbance and staging for construction is visible in the northeastern portion of the Site. The nature of these activities is unknown but is anticipated to be associated with the construction of the current improvements at the adjacent 1601 San Elijo Road property. A few structures and agricultural activity appear on the APN 223-070-08-00 portion of the Site in the aerial photographs from 1990 to the 2005. In the aerial photographs from 2009 to the 2016, the



---

Site appears in its current configuration. On the topographic maps from 1893 to 2018, the Site appears to be vacant and undeveloped land with San Elijo Road depicted to the north of the Site. No significant environmental concerns in connection with the Site were noted during CYA's review of the historical aerial photographs and topographic maps.

#### **4.4.2 State of California Division of Oil and Gas Records**

---

According to online resources provided by the California Department of Conservation, Division of Oil, Gas and Geothermal Resources, there are no oil, gas or geothermal wells located on the Site.

#### **4.5 Historical Use Information on Adjoining Properties**

---

CYA also reviewed several historical sources (as described in the following sections) to develop a history of the previous uses of adjoining properties and the surrounding area, in order to help identify the likelihood of past uses having led to "recognized environmental conditions" in connection with the Site.

##### **4.5.1 Aerial Photographs and Topographic Maps**

---

As stated previously, CYA reviewed historical aerial photographs from the years 1947, 1953, 1964, 1967, 1980, 1981, 1989, 1990, 1994, 1996, 1999, 2002, 2003, 2005, 2009, 2010, 2012, 2014, and 2016 and topographic maps from the years 1893, 1897, 1901, 1907, 1913, 1929, 1937, 1946, 1949, 1955, 1961, 1970, 1979, 1983, 2001, 2012, 2015, and 2018 provided via online resources. In the 1947 to 1967 aerial photographs, the surrounding properties appear to be vacant and undeveloped. The (former) San Marcos Landfill is visible to the east in photographs from 1980 to 2016. Improvements at 1601 San Elijo Road are visible in photographs from 1994 to 2016. In the 2009 to 2016 aerial photographs, other adjacent properties are depicted similar to their current configurations. The adjacent and surrounding properties appear to be predominately vacant and undeveloped on the topographic maps from 1893 to 1983. Streams/waterways are mapped in the area. On the 2001 topographic map, the structure at 1601 San Elijo Road and the San Marcos Landfill are depicted to the east. No significant environmental concerns to the Site relative to adjacent and nearby properties were noted during the historical aerial photograph and topographic map review.

##### **4.5.2 State of California Division of Oil and Gas Records**

---

According to online resources provided by the California Department of Conservation, Division of Oil, Gas and Geothermal Resources, there are no oil, gas or geothermal wells located on adjoining properties of the Site.

## 5.0 Site Reconnaissance

The objective of the Site reconnaissance was to obtain information relative to the likelihood of “recognized environmental conditions” in connection with the Site. The reconnaissance was conducted on May 26, 2020, by Dan Weis of CYA. CYA was unaccompanied during the Site reconnaissance.

### 5.1 Methodology and Limiting Conditions

The Site reconnaissance consisted of inspecting the Site and walking accessible trails and unimproved roads on-Site and roads and pedestrian walkways surrounding the Site. Full access to the Site was provided. However, much of the surface area of the Site was not visible due to the presence of dense vegetation. This limiting condition is not considered to be significant relative to CYA’s ability to render conclusions and recommendations regarding the Site. As stated previously, a Site Plan is included in Appendix B. Photographs of the Site were taken to document existing Site conditions and several are included and described in Appendix C.

### 5.2 General Site Setting

The Site is predominately vacant and undeveloped land consisting of some relatively level areas and also moderate to steep, vegetated hillside terrain. A fenced habitat conservation area is present in the northwestern portion of the Site. The Site and its adjacent/nearby properties are situated within an area of unincorporated San Diego County consisting primarily of public roadways, open space, and residential properties. A commercial building (former recycling facility) is present on the eastern adjacent property (1601 San Elijo Road), followed by the former San Marcos Landfill. The current use of the Site and adjoining properties are not ones that are indicative of the use, treatment, storage, disposal, or generation of significant quantities of hazardous substances or petroleum products that have significantly impacted the Site.

### 5.3 Site Observations

CYA examined visible and accessible portions of the Site for evidence of the following potential environmental concerns:

Conditions	Not Observed or Noted	Observed or Noted	Significant Concern?
Hazardous Substances/Petroleum Products	X		--
Waste Generation/Storage/Disposal	X		--
ASTs	X		--
USTs	X		--
PCB Containing Equipment	X		--
Chemical/Petroleum Odors	X		--
Pools of Liquid	X		--
Floor Drains/Sumps/Wells	X		--
Drums	X		--

Conditions	Not Observed or Noted	Observed or Noted	Significant Concern?
Stains or Corrosion	X		--
Unidentified Substance Containers	X		--
Stained Soil or Pavement	X		--
Stressed Vegetation	X		--
Pits, Ponds or Lagoons	X		--
Wastewater Discharges/Disposal Systems	X		--
Septic Systems/Cesspools	X		--
Non-Hazardous Solid Waste Disposal Areas		X	No
Drinking Water Systems/Water Wells/Other Wells	X		--

The noted item in the table above is discussed below:

***Non-Hazardous Solid Waste Disposal Areas***

Minor debris was observed along the trail that traverses the western Site boundary. This included wood fragments, concrete rubble, and other miscellaneous materials. No staining or other suspect conditions were noted.

---

## **6.0 Interview Information**

### **6.1 Interview With Owner**

---

The Site is currently owned by the client, CR Questhaven LLC. The Site owner is unaware of environmental concerns in connection with the Site.

### **6.2 Interview With Site Manager**

---

The Site owner is also considered to be the Site Manager. Please refer to Section 6.1 above.

### **6.3 Interviews With Occupants**

---

The Site is currently vacant with no known occupants.

### **6.4 Interview With Local Government Official**

---

During the preparation of this assessment, the County of San Diego DEH was contacted regarding the Site. Agency representatives indicated that a public records request should be conducted in order to obtain information known by the DEH regarding the Site. Public records requests were completed by CYA as described in Section 4.2.

### **6.5 Interview With Others**

---

No other interviews were conducted as a part of this assessment.

## **7.0 Additional Services**

No additional services were completed by CYA during the preparation of this assessment.

## **8.0 Deviations and Data Gaps**

No data gaps of significance or deviations as defined in the ASTM E 1527-13 standard are noted.

## **9.0 Findings, Opinion, Conclusions and Recommendations**

CYA has performed a Phase I ESA in conformance with the scope and limitations of ASTM Practice E 1527-13 and 40 CFR 312 of the Questhaven Project Site located along San Elijo Road South in unincorporated San Diego County, California (County of San Diego APNs 223-080-46, 223-080-07 and 223-080-08). Any exceptions to, or deletions from, this practice are described in Section 8.0 of this report.

This assessment has revealed no evidence of “recognized environmental conditions” in direct connection with the Site. Based on environmental information obtained during this assessment pertaining to the former San Marcos Landfill to the east, groundwater impacts resulting from the landfill that have migrated to the Site are considered to be *de minimis* and not of significant concern relative to the future planned use of the Site as a new residential development. Accordingly, CYA has no basis to recommend further assessment of the Site at this time.

---

## References

“All Appropriate Inquiry” as necessary to satisfy the defenses available under 42 U.S.C. §§ 9607(b)(3), 9607(r)(1), and 9607(q), relying on definitions provided at 42 U.S.C. §§ 9601(35)(B); and as further explained in 40 CFR §§ 312.1 – 312.31.

ASTM International, "Standard Practice for Environmental Site Assessments: Phase I Environmental Site Assessment Process," ASTM Designation E 1527-13, Published November 2013.

California Geological Survey (CGS), 2002, California Geomorphic Provinces Note 36, Electronic Copy, Revised December.

California State Water Resources Control Board, GeoTracker online database: <http://www.geotracker.swrcb.ca.gov>;

California State Water Resources Control Board, Water Quality Control Plan for the San Diego Basin (9), San Diego, California, Published 1994.

ERIS Database Report dated May 27, 2020.

State of California Department of Conservation, Division of Oil and Gas and Geothermal Resources: [http://www.consrv.ca.gov/DOG/maps/index\\_map.htm](http://www.consrv.ca.gov/DOG/maps/index_map.htm);


USGS Topographic Map, Rancho Santa Fe, California Quadrangle (2018).



---

## Signatures and Qualifications of Environmental Professionals

We declare that, to the best of our professional knowledge and belief, we meet the definition of Environmental Professional as defined in 40 CFR 312.10. We have the specific qualifications based on education, training, and experience to assess a property of the nature, history and setting of the subject Site. We have developed and performed the all appropriate inquiries in conformance with the standards and practices set forth in 40 CFR Part 312.



Colin P. Young, CIH  
Principal



Daniel Weis, R.E.H.S.  
Associate Environmental Scientist

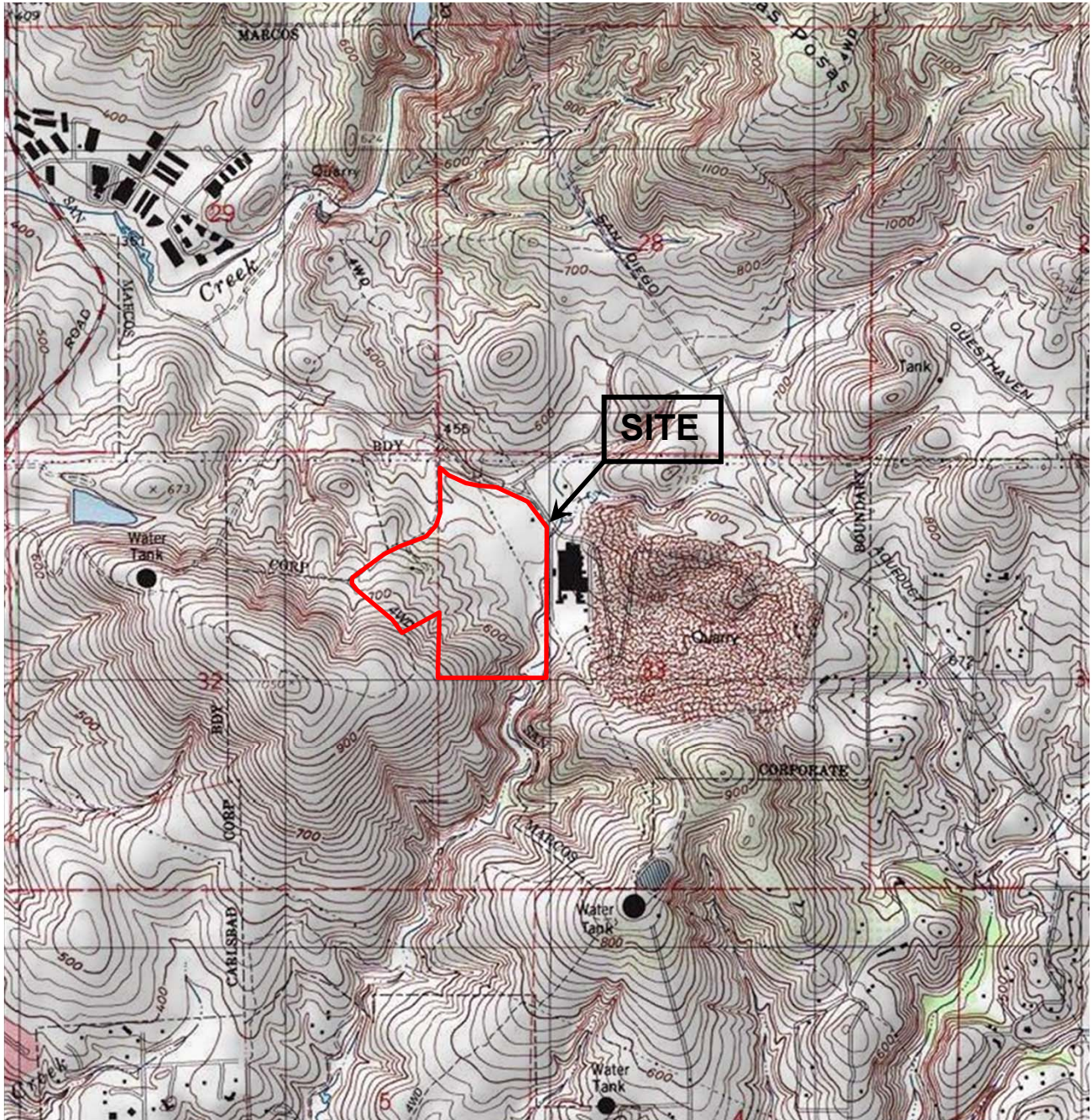
Environmental professional qualifications are included in Appendix E.

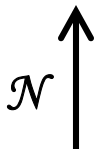
## **Appendices**


---

**Appendix A**  
**Vicinity Map and Topographic Map**

---



  
 No Scale




C Young Associates  
 1042 Skylark Drive  
 La Jolla, CA 92037

**Vicinity Map**  
 Questhaven Project Site  
 San Elijo Road South  
 San Diego County, California




N  
 ↑  
 No Scale

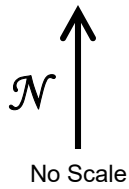


C Young Associates  
 1042 Skylark Drive  
 La Jolla, CA 92037

**Topographic Map**  
 Questhaven Project Site  
 San Elijo Road South  
 San Diego County, California

**Appendix B**  
**Site Plan**





C Young Associates  
1042 Skylark Drive  
La Jolla, CA 92037

**Site Plan**  
Questhaven Project Site  
San Elijo Road South  
San Diego County, California

**Appendix C**  
**Site Photographs**

---



PHOTO 1.

View of the northern portion of the Site (APN 223-080-46) from San Elijo Road.



PHOTO 2.

View of the northern Site boundary (APN 223-080-46) along San Elijo Road.



PHOTO 3.

View of the northeastern portion of the Site (APN 223-080-46). A transmission tower is visible.



PHOTO 4.

View to the west at APN 223-070-08.



PHOTO 5.

Eastern Site boundary and adjacent 1601 San Elijo Road building beyond.



PHOTO 6.

Adjacent property to the southwest of the Site.



PHOTO 7.

View of the southwest portion of the Site (APN 223-070-07) with off-Site residences beyond.



PHOTO 8.

Typical trail along the western Site boundary.



PHOTO 9.

View of the southwestern portion of the Site (APN 223-070-07).



PHOTO 10.

View of the western boundary of APNs 223-070-08 and 223-070-07.



PHOTO 11.

View of the Site (APN 223-080-46) from the west.



PHOTO 12.

Wood fragments along the trail bordering the western portion of the Site.



PHOTO 13.

Eastern Site boundary with 1601 San Elijo Road beyond.



PHOTO 14.

Concrete rubble along the trail bordering the western portion of the Site.



PHOTO 15.

Typical trail and other signage.



**Appendix D**  
**Regulatory Database Report**

---



# DATABASE REPORT

**Project Property:** *Questhaven Road Project  
Questhaven Road Project  
San Marcos CA 92078*

**Project No:**

**Report Type:** *Database Report*

**Order No:** *20200526154*

**Requested by:** *C Young Associates*

**Date Completed:** *May 27, 2020*

# Table of Contents

Table of Contents.....	2
Executive Summary.....	3
Executive Summary: Report Summary.....	4
Executive Summary: Site Report Summary - Project Property.....	8
Executive Summary: Site Report Summary - Surrounding Properties.....	9
Executive Summary: Summary by Data Source.....	11
Map.....	15
Aerial.....	18
Topographic Map.....	19
Detail Report.....	20
Unplottable Summary.....	109
Unplottable Report.....	110
Appendix: Database Descriptions.....	114
Definitions.....	126

## **Notice: IMPORTANT LIMITATIONS and YOUR LIABILITY**

**Reliance on information in Report:** This report DOES NOT replace a full Phase I Environmental Site Assessment but is solely intended to be used as database review of environmental records.

**License for use of information in Report:** No page of this report can be used without this cover page, this notice and the project property identifier. The information in Report(s) may not be modified or re-sold.

**Your Liability for misuse:** Using this Service and/or its reports in a manner contrary to this Notice or your agreement will be in breach of copyright and contract and ERIS may obtain damages for such mis-use, including damages caused to third parties, and gives ERIS the right to terminate your account, rescind your license to any previous reports and to bar you from future use of the Service.

**No warranty of Accuracy or Liability for ERIS:** The information contained in this report has been produced by ERIS Information Inc. ("ERIS") using various sources of information, including information provided by Federal and State government departments. The report applies only to the address and up to the date specified on the cover of this report, and any alterations or deviation from this description will require a new report. This report and the data contained herein does not purport to be and does not constitute a guarantee of the accuracy of the information contained herein and does not constitute a legal opinion nor medical advice. Although ERIS has endeavored to present you with information that is accurate, ERIS disclaims, any and all liability for any errors, omissions, or inaccuracies in such information and data, whether attributable to inadvertence, negligence or otherwise, and for any consequences arising therefrom. Liability on the part of ERIS is limited to the monetary value paid for this report.

**Trademark and Copyright:** You may not use the ERIS trademarks or attribute any work to ERIS other than as outlined above. This Service and Report (s) are protected by copyright owned by ERIS Information Inc. Copyright in data used in the Service or Report(s) (the "Data") is owned by ERIS or its licensors. The Service, Report(s) and Data may not be copied or reproduced in whole or in any substantial part without prior written consent of ERIS.



# Executive Summary

## Property Information:

**Project Property:** *Questhaven Road Project  
Questhaven Road Project San Marcos CA 92078*

**Project No:**

**Coordinates:**

**Latitude:** *33.09079474*  
**Longitude:** *-117.20678682*  
**UTM Northing:** *3,661,371.54*  
**UTM Easting:** *480,702.63*  
**UTM Zone:** *11S*

**Elevation:** *565 FT*

## Order Information:

**Order No:** *20200526154*  
**Date Requested:** *May 26, 2020*  
**Requested by:** *C Young Associates*  
**Report Type:** *Database Report*

## Historicals/Products:

# Executive Summary: Report Summary

<i>Database</i>	<i>Searched</i>	<i>Search Radius</i>	<i>Project Property</i>	<i>Within 0.12mi</i>	<i>0.125mi to 0.25mi</i>	<i>0.25mi to 0.50mi</i>	<i>0.50mi to 1.00mi</i>	<i>Total</i>
<b><u>Standard Environmental Records</u></b>								
<b>Federal</b>								
NPL	Y	1	0	0	0	0	0	0
PROPOSED NPL	Y	1	0	0	0	0	0	0
DELETED NPL	Y	0.5	0	0	0	0	-	0
SEMS	Y	0.5	0	0	0	0	-	0
ODI	Y	0.5	0	0	0	0	-	0
SEMS ARCHIVE	Y	0.5	0	0	0	0	-	0
CERCLIS	Y	0.5	0	0	0	0	-	0
IODI	Y	0.5	0	0	0	0	-	0
CERCLIS NFRAP	Y	0.5	0	0	0	0	-	0
CERCLIS LIENS	Y	PO	0	-	-	-	-	0
RCRA CORRACTS	Y	1	0	0	0	0	0	0
RCRA TSD	Y	0.5	0	0	0	0	-	0
RCRA LQG	Y	0.25	0	0	0	-	-	0
RCRA SQG	Y	0.25	0	1	0	-	-	1
RCRA CESQG	Y	0.25	0	0	0	-	-	0
RCRA NON GEN	Y	0.25	0	0	1	-	-	1
FED ENG	Y	0.5	0	0	0	0	-	0
FED INST	Y	0.5	0	0	0	0	-	0
ERNS 1982 TO 1986	Y	PO	0	-	-	-	-	0
ERNS 1987 TO 1989	Y	PO	0	-	-	-	-	0
ERNS	Y	PO	0	-	-	-	-	0
FED BROWNFIELDS	Y	0.5	0	0	0	0	-	0
FEMA UST	Y	0.25	0	0	0	-	-	0
REFN	Y	0.25	0	0	0	-	-	0
BULK TERMINAL	Y	0.25	0	0	0	-	-	0
SEMS LIEN	Y	PO	0	-	-	-	-	0
SUPERFUND ROD	Y	1	0	0	0	0	0	0

<i>Database</i>	<i>Searched</i>	<i>Search Radius</i>	<i>Project Property</i>	<i>Within 0.12mi</i>	<i>0.125mi to 0.25mi</i>	<i>0.25mi to 0.50mi</i>	<i>0.50mi to 1.00mi</i>	<i>Total</i>
<b>State</b>								
RESPONSE	Y	1	0	0	0	0	0	0
ENVIROSTOR	Y	1	0	0	0	0	2	2
DELISTED ENVS	Y	1	0	0	0	0	0	0
SWF/LF	Y	0.5	0	1	0	0	-	1
HWP	Y	1	0	0	0	0	0	0
SWAT	Y	0.5	0	0	0	0	-	0
LDS	Y	0.5	0	0	0	1	-	1
LUST	Y	0.5	0	1	0	0	-	1
DELISTED LST	Y	0.5	0	0	0	0	-	0
SWRCB SWF	Y	0.5	0	0	0	0	-	0
UST	Y	0.25	0	0	0	-	-	0
UST CLOSURE	Y	0.5	0	0	0	0	-	0
HHSS	Y	0.25	0	0	0	-	-	0
AST	Y	0.25	0	0	0	-	-	0
TANK OIL GAS	Y	0.25	0	0	0	-	-	0
DELISTED TNK	Y	0.25	0	0	0	-	-	0
CERS TANK	Y	0.25	0	0	0	-	-	0
LUR	Y	0.5	0	0	0	0	-	0
HLUR	Y	0.5	0	0	0	0	-	0
DEED	Y	0.5	0	0	0	0	-	0
VCP	Y	0.5	0	0	0	0	-	0
CLEANUP SITES	Y	0.5	0	1	1	0	-	2
DELISTED COUNTY	Y	0.25	0	0	0	-	-	0
DELISTED CTNK	Y	0.25	0	0	0	-	-	0
HIST TANK	Y	0.25	0	0	0	-	-	0
<b>Tribal</b>								
INDIAN LUST	Y	0.5	0	0	0	0	-	0
INDIAN UST	Y	0.25	0	0	0	-	-	0
DELISTED ILST	Y	0.5	0	0	0	0	-	0
DELISTED IUST	Y	0.25	0	0	0	-	-	0
<b>County</b>								
SANDIEGO SWF	Y	0.5	0	0	0	0	-	0
SAN DIEGO LOP	Y	0.5	0	1	0	0	-	1

<i>Database</i>	<i>Searched</i>	<i>Search Radius</i>	<i>Project Property</i>	<i>Within 0.12mi</i>	<i>0.125mi to 0.25mi</i>	<i>0.25mi to 0.50mi</i>	<i>0.50mi to 1.00mi</i>	<i>Total</i>
SANDIEGO HAZ	Y	0.25	0	4	0	-	-	4
SANDIEGO UST	Y	0.25	0	0	0	-	-	0
SANDIEGO SAM	Y	0.5	0	0	0	0	-	0

**Additional Environmental Records**

**Federal**

PFAS NPL	Y	0.5	0	0	0	0	-	0
FINDS/FRS	Y	PO	0	2	-	-	-	2
TRIS	Y	PO	0	-	-	-	-	0
PFAS TRI	Y	0.5	0	0	0	0	-	0
PFAS WATER	Y	0.5	0	0	0	0	-	0
HMIRS	Y	0.125	0	0	-	-	-	0
NCDL	Y	0.125	0	0	-	-	-	0
TSCA	Y	0.125	0	0	-	-	-	0
HIST TSCA	Y	0.125	0	0	-	-	-	0
FTTS ADMIN	Y	PO	0	-	-	-	-	0
FTTS INSP	Y	PO	0	-	-	-	-	0
PRP	Y	PO	0	-	-	-	-	0
SCRD DRYCLEANER	Y	0.5	0	0	0	0	-	0
ICIS	Y	PO	0	-	-	-	-	0
FED DRYCLEANERS	Y	0.25	0	0	0	-	-	0
DELISTED FED DRY	Y	0.25	0	0	0	-	-	0
FUDS	Y	1	0	0	0	0	0	0
PIPELINE INCIDENT	Y	PO	0	-	-	-	-	0
MLTS	Y	PO	0	-	-	-	-	0
HIST MLTS	Y	PO	0	-	-	-	-	0
MINES	Y	0.25	0	0	0	-	-	0
ALT FUELS	Y	0.25	0	0	0	-	-	0
SSTS	Y	0.25	0	0	0	-	-	0
PCB	Y	0.5	0	0	0	0	-	0

**State**

DRYCLEANERS	Y	0.25	0	0	0	-	-	0
DELISTED DRYCLEANERS	Y	0.25	0	0	0	-	-	0
DRYC GRANT	Y	0.25	0	0	0	-	-	0
PFAS	Y	0.5	0	0	0	1	-	1

Database	Searched	Search Radius	Project Property	Within 0.12mi	0.125mi to 0.25mi	0.25mi to 0.50mi	0.50mi to 1.00mi	Total
PFAS GW	Y	0.5	0	1	0	0	-	1
HWSS CLEANUP	Y	0.5	0	0	0	0	-	0
DTSC HWF	Y	0.5	0	0	0	0	-	0
INSP COMP ENF	Y	1	0	0	0	0	0	0
SCH	Y	1	0	0	0	0	1	1
CHMIRS	Y	PO	0	-	-	-	-	0
HAZNET	Y	PO	0	2	-	-	-	2
HIST CHMIRS	Y	PO	0	-	-	-	-	0
HIST MANIFEST	Y	PO	0	-	-	-	-	0
HIST CORTESE	Y	0.5	0	0	0	0	-	0
CDO/CAO	Y	0.5	0	0	0	1	-	1
CERS HAZ	Y	0.125	0	0	-	-	-	0
DELISTED HAZ	Y	0.5	0	0	0	0	-	0
GEOTRACKER	Y	0.125	0	0	-	-	-	0
WASTE DISCHG	Y	0.25	0	0	0	-	-	0
EMISSIONS	Y	0.25	0	0	0	-	-	0
CDL	Y	0.125	0	0	-	-	-	0

Tribal **No Tribal additional environmental record sources available for this State.**

County **No County additional environmental databases were selected to be included in the search.**

---

**Total:                                    0            14            2            3            3            22**

\* **PO – Property Only**

\* **'Property and adjoining properties' database search radii are set at 0.25 miles.**

## Executive Summary: Site Report Summary - Project Property

<i>Map Key</i>	<i>DB</i>	<i>Company/Site Name</i>	<i>Address</i>	<i>Direction</i>	<i>Distance (mi/ft)</i>	<i>Elev Diff (ft)</i>	<i>Page Number</i>
--------------------	-----------	--------------------------	----------------	------------------	-----------------------------	---------------------------	------------------------

No records found in the selected databases for the project property.

## Executive Summary: Site Report Summary - Surrounding Properties

Map Key	DB	Company/Site Name	Address	Direction	Distance (mi/ft)	Elev Diff (ft)	Page Number
<a href="#">1</a>	SANDIEGO HAZ	SAN MARCOS SANITARY LANDFILL	20825 HIDDEN CANYON RD, ESCONDIDO, CA 92029 CA 92029	ESE	0.00 / 18.96	-63	<a href="#">20</a>
<a href="#">2</a>	PFAS GW		CA	ENE	0.01 / 30.76	-43	<a href="#">21</a>
<a href="#">3</a>	SWF/LF	San Marcos Landfill	1595 San Elijo Rd. San Marcos CA	NNE	0.00 / 23.81	-70	<a href="#">21</a>
			<b>Operational Status / Activity:</b> Closed   Solid Waste Landfill				
<a href="#">3</a>	HAZNET	COUNTY OF SAN DIEGO- DEPT OF PUBLIC WORKS/LANDFILL MANAGEMENT DIVISION	1595 SAN ELIJO SAN MARCOS CA 92069	NNE	0.00 / 23.81	-70	<a href="#">22</a>
<a href="#">3</a>	HAZNET	COUNTY OF SAN DIEGO DEPARTMENT OF PUBLIC WORKS	1595 SAN ELIJO RD SAN MARCOS CA 920782044	NNE	0.00 / 23.81	-70	<a href="#">23</a>
<a href="#">3</a>	FINDS/FRS	SAN MARCOS II LANDFILL	1595 SAN ELIJO RD SAN MARCOS CA 92069	NNE	0.00 / 23.81	-70	<a href="#">23</a>
<a href="#">4</a>	RCRA SQG	QUESTHAVEN PACIFIC VIEW LLC	1601 SAN ELIJO ROAD SAN MARCOS CA 92078	E	0.06 / 298.46	-35	<a href="#">24</a>
			<b>EPA Handler ID:</b> CAD983573858				
<a href="#">4</a>	LUST	SAN MARCOS NCRRF	1601 SAN ELIJO RD SAN MARCOS CA 92078	E	0.06 / 298.46	-35	<a href="#">26</a>
			<b>Global ID / Status / Status Date:</b> T0607331476   COMPLETED - CASE CLOSED   12/15/2005				
<a href="#">4</a>	SANDIEGO HAZ	NORTH COUNTY RECY & WASTE FAC	1601 SAN ELIJO RD, SAN MARCOS, CA 92078 SAN MARCOS CA 92078	E	0.06 / 298.46	-35	<a href="#">29</a>
<a href="#">4</a>	SANDIEGO HAZ	QUESTHAVEN PACIFIC VIEW LLC	1601 SAN ELIJO RD, SAN MARCOS, CA 92078 SAN MARCOS CA 92078	E	0.06 / 298.46	-35	<a href="#">30</a>
<a href="#">4</a>	SANDIEGO HAZ	NORTH COUNTY RECY & WASTE FAC	1601 SAN ELIJO RD, SAN MARCOS, CA 92078 SAN MARCOS CA 92078	E	0.06 / 298.46	-35	<a href="#">31</a>

<b>Map Key</b>	<b>DB</b>	<b>Company/Site Name</b>	<b>Address</b>	<b>Direction</b>	<b>Distance (mi/ft)</b>	<b>Elev Diff (ft)</b>	<b>Page Number</b>
<a href="#"><u>4</u></a>	SAN DIEGO LOP	SAN MARCOS NCRRF	1601 SAN ELIJO RD, SAN MARCOS, CA 92078 SAN MARCOS CA <i>Record ID   Record Status:</i> DEH2003-LSAM-H34830-001   Completed	E	0.06 / 298.46	-35	<a href="#"><u>32</u></a>
<a href="#"><u>4</u></a>	CLEANUP SITES	1601 SAN ELIJO ROAD	1601 SAN ELIJO ROAD SAN MARCOS CA 92069 <i>Site Facility Type   Status:</i> CLEANUP PROGRAM SITE   COMPLETED - CASE CLOSED	E	0.06 / 298.46	-35	<a href="#"><u>33</u></a>
<a href="#"><u>5</u></a>	FINDS/FRS	SAN ELIJO RD-COUNTY DIP SEGMENT	SAN ELIJO SAN MARCOS CA 92078	NNE	0.01 / 68.64	-50	<a href="#"><u>38</u></a>
<a href="#"><u>6</u></a>	CLEANUP SITES	HUBBARD PROPERTY	0 QUESTHAVEN ROAD SAN MARCOS CA 92069 <i>Site Facility Type   Status:</i> CLEANUP PROGRAM SITE   COMPLETED - CASE CLOSED	NE	0.14 / 760.00	-15	<a href="#"><u>39</u></a>
<a href="#"><u>7</u></a>	RCRA NON GEN	N & C SERVICES	2780 DOVE TAIL DR SAN MARCOS CA 92078 <i>EPA Handler ID:</i> CAL000338520	WNW	0.24 / 1,252.31	32	<a href="#"><u>41</u></a>
<a href="#"><u>8</u></a>	PFAS	SAN MARCOS II SANITARY LANDFILL	1055 SAN ELIJO ROAD SAN MARCOS CA 92078	E	0.37 / 1,945.25	41	<a href="#"><u>42</u></a>
<a href="#"><u>9</u></a>	LDS	SAN MARCOS II SANITARY LANDFILL	1055 San Elijo Road SAN MARCOS CA 92078	E	0.37 / 1,945.25	41	<a href="#"><u>75</u></a>
<a href="#"><u>10</u></a>	CDO/CAO	San Marcos Sanitary Landfill	Questhaven & Elfin Forest Rd San Marcos CA 92069	ENE	0.50 / 2,617.86	57	<a href="#"><u>104</u></a>
<a href="#"><u>11</u></a>	SCH	SAN ELIJO ELEMENTARY SCHOOL	0 SCHOOLHOUSE WAY SAN MARCOS CA 92078 <i>Estor/EPA ID   Cleanup Status:</i> 37650018   NO ACTION REQUIRED AS OF 7/30/2004	NE	0.67 / 3,545.08	169	<a href="#"><u>105</u></a>
<a href="#"><u>11</u></a>	ENVIROSTOR	SAN ELIJO ELEMENTARY SCHOOL	0 SCHOOLHOUSE WAY SAN MARCOS CA 92078 <i>Estor/EPA ID   Cleanup Status:</i> 37650018   NO ACTION REQUIRED AS OF 7/30/2004	NE	0.67 / 3,545.08	169	<a href="#"><u>106</u></a>
<a href="#"><u>12</u></a>	ENVIROSTOR	BOC GASES	1970 DIAMOND STREET SAN MARCOS CA 92069 <i>Estor/EPA ID   Cleanup Status:</i> 71003161   INACTIVE - NEEDS EVALUATION AS OF	NW	0.72 / 3,819.73	-207	<a href="#"><u>107</u></a>



## Executive Summary: Summary by Data Source

### **Standard**

#### **Federal**

##### **RCRA SQG - RCRA Small Quantity Generators List**

A search of the RCRA SQG database, dated Feb 10, 2020 has found that there are 1 RCRA SQG site(s) within approximately 0.25 miles of the project property.

<b><u>Lower Elevation</u></b>	<b><u>Address</u></b>	<b><u>Direction</u></b>	<b><u>Distance (mi/ft)</u></b>	<b><u>Map Key</u></b>
QUESTHAVEN PACIFIC VIEW LLC	1601 SAN ELIJO ROAD SAN MARCOS CA 92078	E	0.06 / 298.46	<a href="#">4</a>
<i>EPA Handler ID: CAD983573858</i>				

##### **RCRA NON GEN - RCRA Non-Generators**

A search of the RCRA NON GEN database, dated Feb 10, 2020 has found that there are 1 RCRA NON GEN site(s) within approximately 0.25 miles of the project property.

<b><u>Equal/Higher Elevation</u></b>	<b><u>Address</u></b>	<b><u>Direction</u></b>	<b><u>Distance (mi/ft)</u></b>	<b><u>Map Key</u></b>
N & C SERVICES	2780 DOVE TAIL DR SAN MARCOS CA 92078	WNW	0.24 / 1,252.31	<a href="#">7</a>
<i>EPA Handler ID: CAL000338520</i>				

#### **State**

##### **ENVIROSTOR - EnviroStor Database**

A search of the ENVIROSTOR database, dated Apr 13, 2020 has found that there are 2 ENVIROSTOR site(s) within approximately 1.00 miles of the project property.

<b><u>Equal/Higher Elevation</u></b>	<b><u>Address</u></b>	<b><u>Direction</u></b>	<b><u>Distance (mi/ft)</u></b>	<b><u>Map Key</u></b>
SAN ELIJO ELEMENTARY SCHOOL	0 SCHOOLHOUSE WAY SAN MARCOS CA 92078	NE	0.67 / 3,545.08	<a href="#">11</a>
<i>Estor/EPA ID   Cleanup Status: 37650018   NO ACTION REQUIRED AS OF 7/30/2004</i>				

<b><u>Lower Elevation</u></b>	<b><u>Address</u></b>	<b><u>Direction</u></b>	<b><u>Distance (mi/ft)</u></b>	<b><u>Map Key</u></b>
BOC GASES	1970 DIAMOND STREET SAN MARCOS CA 92069	NW	0.72 / 3,819.73	<a href="#">12</a>
<i>Estor/EPA ID   Cleanup Status: 71003161   INACTIVE - NEEDS EVALUATION AS OF</i>				

##### **SWF/LF - Solid Waste Information System (SWIS)**

A search of the SWF/LF database, dated May 1, 2020 has found that there are 1 SWF/LF site(s) within approximately 0.50 miles of the project property.

<u>Lower Elevation</u>	<u>Address</u>	<u>Direction</u>	<u>Distance (mi/ft)</u>	<u>Map Key</u>
San Marcos Landfill	1595 San Elijo Rd. San Marcos CA	NNE	0.00 / 23.81	<a href="#">3</a>

**Operational Status / Activity:** Closed / Solid Waste Landfill

### **LDS - Land Disposal Sites**

A search of the LDS database, dated Mar 17, 2020 has found that there are 1 LDS site(s) within approximately 0.50 miles of the project property.

<u>Equal/Higher Elevation</u>	<u>Address</u>	<u>Direction</u>	<u>Distance (mi/ft)</u>	<u>Map Key</u>
SAN MARCOS II SANITARY LANDFILL	1055 San Elijo Road SAN MARCOS CA 92078	E	0.37 / 1,945.25	<a href="#">9</a>

### **LUST - Leaking Underground Fuel Tank Reports**

A search of the LUST database, dated Mar 17, 2020 has found that there are 1 LUST site(s) within approximately 0.50 miles of the project property.

<u>Lower Elevation</u>	<u>Address</u>	<u>Direction</u>	<u>Distance (mi/ft)</u>	<u>Map Key</u>
SAN MARCOS NCRRF	1601 SAN ELIJO RD SAN MARCOS CA 92078	E	0.06 / 298.46	<a href="#">4</a>

**Global ID / Status / Status Date:** T0607331476 / COMPLETED - CASE CLOSED / 12/15/2005

### **CLEANUP SITES - GeoTracker Cleanup Program Sites**

A search of the CLEANUP SITES database, dated Mar 17, 2020 has found that there are 2 CLEANUP SITES site(s) within approximately 0.50 miles of the project property.

<u>Lower Elevation</u>	<u>Address</u>	<u>Direction</u>	<u>Distance (mi/ft)</u>	<u>Map Key</u>
1601 SAN ELIJO ROAD	1601 SAN ELIJO ROAD SAN MARCOS CA 92069	E	0.06 / 298.46	<a href="#">4</a>

**Site Facility Type / Status:** CLEANUP PROGRAM SITE / COMPLETED - CASE CLOSED

HUBBARD PROPERTY	0 QUESTHAVEN ROAD SAN MARCOS CA 92069	NE	0.14 / 760.00	<a href="#">6</a>
------------------	--	----	---------------	-------------------

**Site Facility Type / Status:** CLEANUP PROGRAM SITE / COMPLETED - CASE CLOSED

### **County**

#### **SAN DIEGO LOP - San Diego County - Local Oversight Program List**

A search of the SAN DIEGO LOP database, dated Mar 11, 2020 has found that there are 1 SAN DIEGO LOP site(s) within approximately 0.50 miles of the project property.

<u>Lower Elevation</u>	<u>Address</u>	<u>Direction</u>	<u>Distance (mi/ft)</u>	<u>Map Key</u>
SAN MARCOS NCRRF	1601 SAN ELIJO RD, SAN MARCOS, CA 92078 SAN MARCOS CA	E	0.06 / 298.46	<a href="#">4</a>

**Record ID / Record Status:** DEH2003-LSAM-H34830-001 / Completed

#### **SANDIEGO HAZ - San Diego County - Hazardous Materials Management Division Database**

A search of the SANDIEGO HAZ database, dated Mar 29, 2020 has found that there are 4 SANDIEGO HAZ site(s) within approximately 0.25 miles of the project property.

<b><u>Lower Elevation</u></b>	<b><u>Address</u></b>	<b><u>Direction</u></b>	<b><u>Distance (mi/ft)</u></b>	<b><u>Map Key</u></b>
SAN MARCOS SANITARY LANDFILL	20825 HIDDEN CANYON RD, ESCONDIDO, CA 92029 CA 92029	ESE	0.00 / 18.96	<a href="#"><u>1</u></a>
QUESTHAVEN PACIFIC VIEW LLC	1601 SAN ELIJO RD, SAN MARCOS, CA 92078 SAN MARCOS CA 92078	E	0.06 / 298.46	<a href="#"><u>4</u></a>
NORTH COUNTY RECY & WASTE FAC	1601 SAN ELIJO RD, SAN MARCOS, CA 92078 SAN MARCOS CA 92078	E	0.06 / 298.46	<a href="#"><u>4</u></a>
NORTH COUNTY RECY & WASTE FAC	1601 SAN ELIJO RD, SAN MARCOS, CA 92078 SAN MARCOS CA 92078	E	0.06 / 298.46	<a href="#"><u>4</u></a>

### **Non Standard**

#### **Federal**

#### **FINDS/FRS - Facility Registry Service/Facility Index**

A search of the FINDS/FRS database, dated Mar 25, 2020 has found that there are 2 FINDS/FRS site(s) within approximately 0.02 miles of the project property.

<b><u>Lower Elevation</u></b>	<b><u>Address</u></b>	<b><u>Direction</u></b>	<b><u>Distance (mi/ft)</u></b>	<b><u>Map Key</u></b>
SAN MARCOS II LANDFILL	1595 SAN ELIJO RD SAN MARCOS CA 92069	NNE	0.00 / 23.81	<a href="#"><u>3</u></a>
SAN ELIJO RD-COUNTY DIP SEGMENT	SAN ELIJO SAN MARCOS CA 92078	NNE	0.01 / 68.64	<a href="#"><u>5</u></a>

#### **State**

#### **PFAS - Per- and Polyfluoroalkyl Substances (PFAS)**

A search of the PFAS database, dated Mar 17, 2020 has found that there are 1 PFAS site(s) within approximately 0.50 miles of the project property.

<b><u>Equal/Higher Elevation</u></b>	<b><u>Address</u></b>	<b><u>Direction</u></b>	<b><u>Distance (mi/ft)</u></b>	<b><u>Map Key</u></b>
SAN MARCOS II SANITARY LANDFILL	1055 SAN ELIJO ROAD SAN MARCOS CA 92078	E	0.37 / 1,945.25	<a href="#"><u>8</u></a>

#### **PFAS GW - PFOA/PFOS Groundwater**

A search of the PFAS GW database, dated Apr 16, 2020 has found that there are 1 PFAS GW site(s) within approximately 0.50 miles of the project property.

<u>Lower Elevation</u>	<u>Address</u>	<u>Direction</u>	<u>Distance (mi/ft)</u>	<u>Map Key</u>
	CA	ENE	0.01 / 30.76	<a href="#">2</a>

### **SCH - School Property Evaluation Program Sites**

A search of the SCH database, dated Apr 13, 2020 has found that there are 1 SCH site(s) within approximately 1.00 miles of the project property.

<u>Equal/Higher Elevation</u>	<u>Address</u>	<u>Direction</u>	<u>Distance (mi/ft)</u>	<u>Map Key</u>
SAN ELIJO ELEMENTARY SCHOOL	0 SCHOOLHOUSE WAY SAN MARCOS CA 92078	NE	0.67 / 3,545.08	<a href="#">11</a>

*Estor/EPA ID | Cleanup Status: 37650018 | NO ACTION REQUIRED AS OF 7/30/2004*

### **HAZNET - Hazardous Waste Manifest Data**

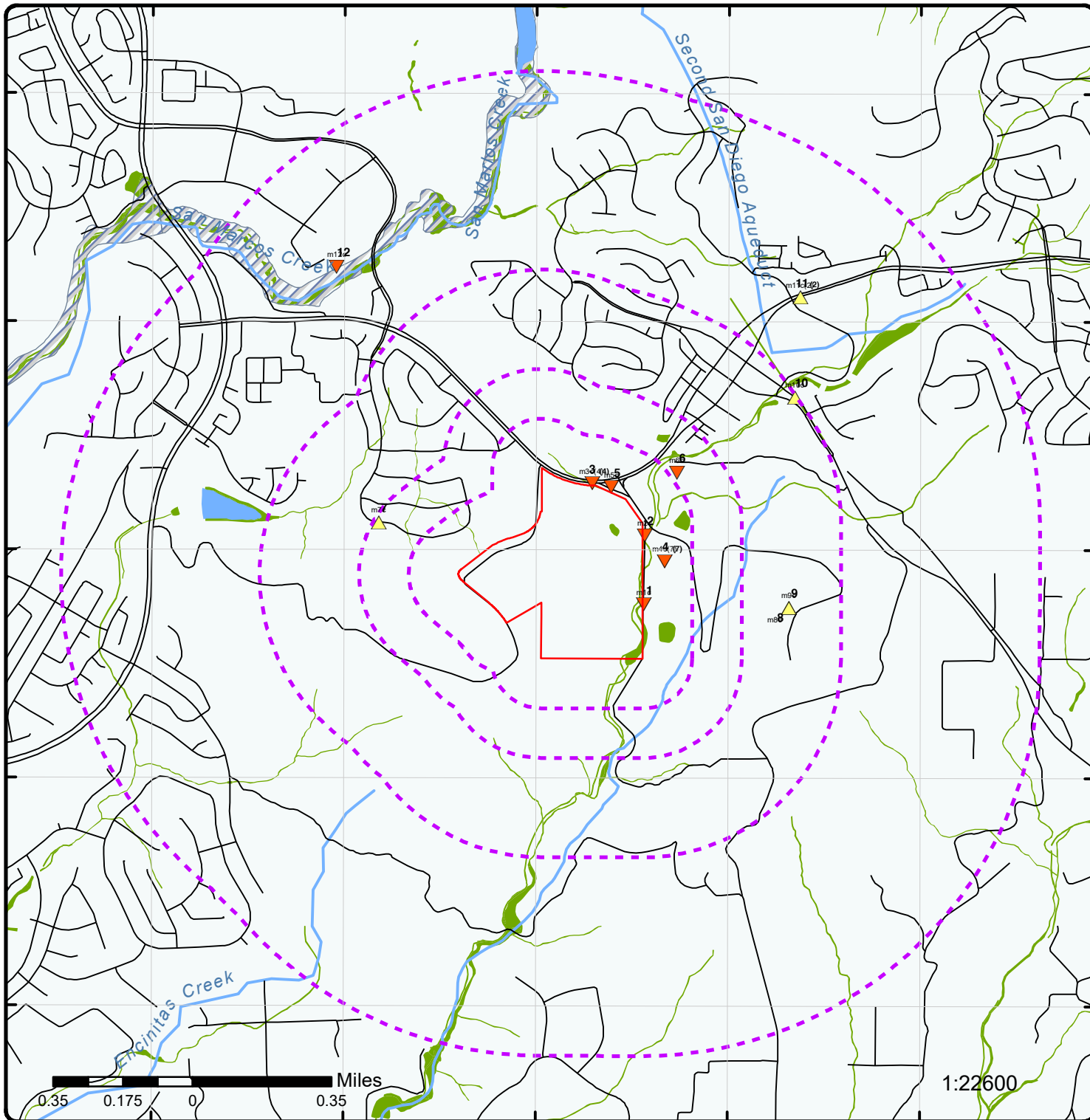
A search of the HAZNET database, dated Oct 24, 2016 has found that there are 2 HAZNET site(s) within approximately 0.02 miles of the project property.

<u>Lower Elevation</u>	<u>Address</u>	<u>Direction</u>	<u>Distance (mi/ft)</u>	<u>Map Key</u>
COUNTY OF SAN DIEGO DEPARTMENT OF PUBLIC WORKS	1595 SAN ELIJO RD SAN MARCOS CA 920782044	NNE	0.00 / 23.81	<a href="#">3</a>
COUNTY OF SAN DIEGO-DEPT OF PUBLIC WORKS/LANDFILL MANAGEMENT DIVISION	1595 SAN ELIJO SAN MARCOS CA 92069	NNE	0.00 / 23.81	<a href="#">3</a>

### **CDO/CAO - Cease and Desist Orders and Cleanup and Abatement Orders**

A search of the CDO/CAO database, dated Feb 16, 2012 has found that there are 1 CDO/CAO site(s) within approximately 0.50 miles of the project property.

<u>Equal/Higher Elevation</u>	<u>Address</u>	<u>Direction</u>	<u>Distance (mi/ft)</u>	<u>Map Key</u>
San Marcos Sanitary Landfill	Questhaven & Elfin Forest Rd San Marcos CA 92069	ENE	0.50 / 2,617.86	<a href="#">10</a>



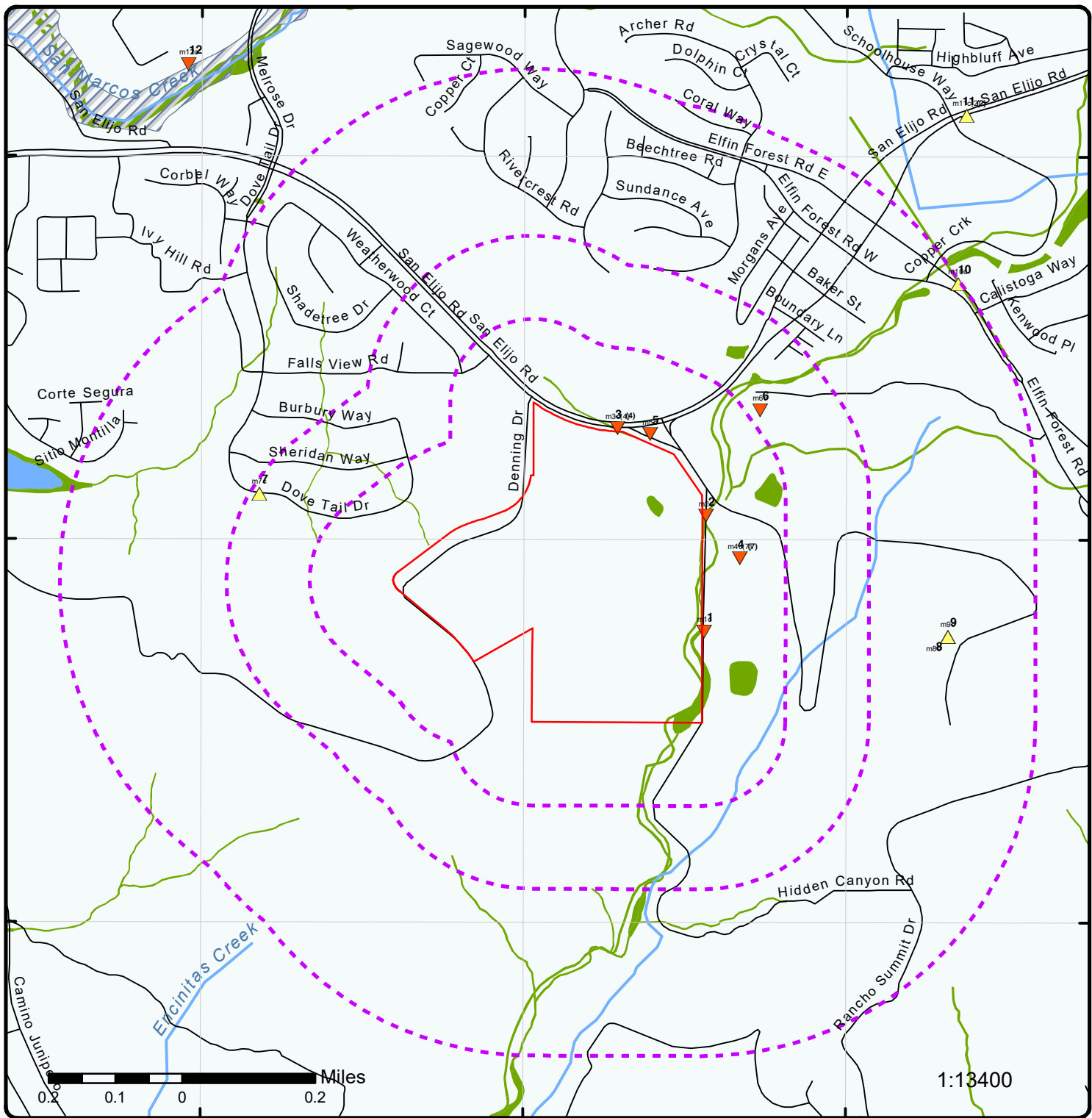
### Map : 1.0 Mile Radius

Order Number: 20200526154

Address: Questhaven Road Project, San Marcos, CA



Project Property	Rails	State Boundary	FWS Special Designation Areas
Buffer Outline	Major Highways	National Priority List Sites	State Brownfield Sites
Eris Sites with Higher Elevation	Major Highways Ramps	National Wetland	State Brownfield Areas
Eris Sites with Same Elevation	Major Roads	Indian Reserve Land	State Superfund Areas: Dept. of Defense
Eris Sites with Lower Elevation	Major Roads Ramps	Historic Fill	State Superfund Areas: NPL
Eris Sites with Unknown Elevation	Secondary Roads	100 Year Flood Zone	WQARF Areas
County Boundary	Secondary Roads Ramps	500 Year Flood Zone	Federal Lands: Dept. of Defense (owned/administered areas)
	Local Roads and Ramps		



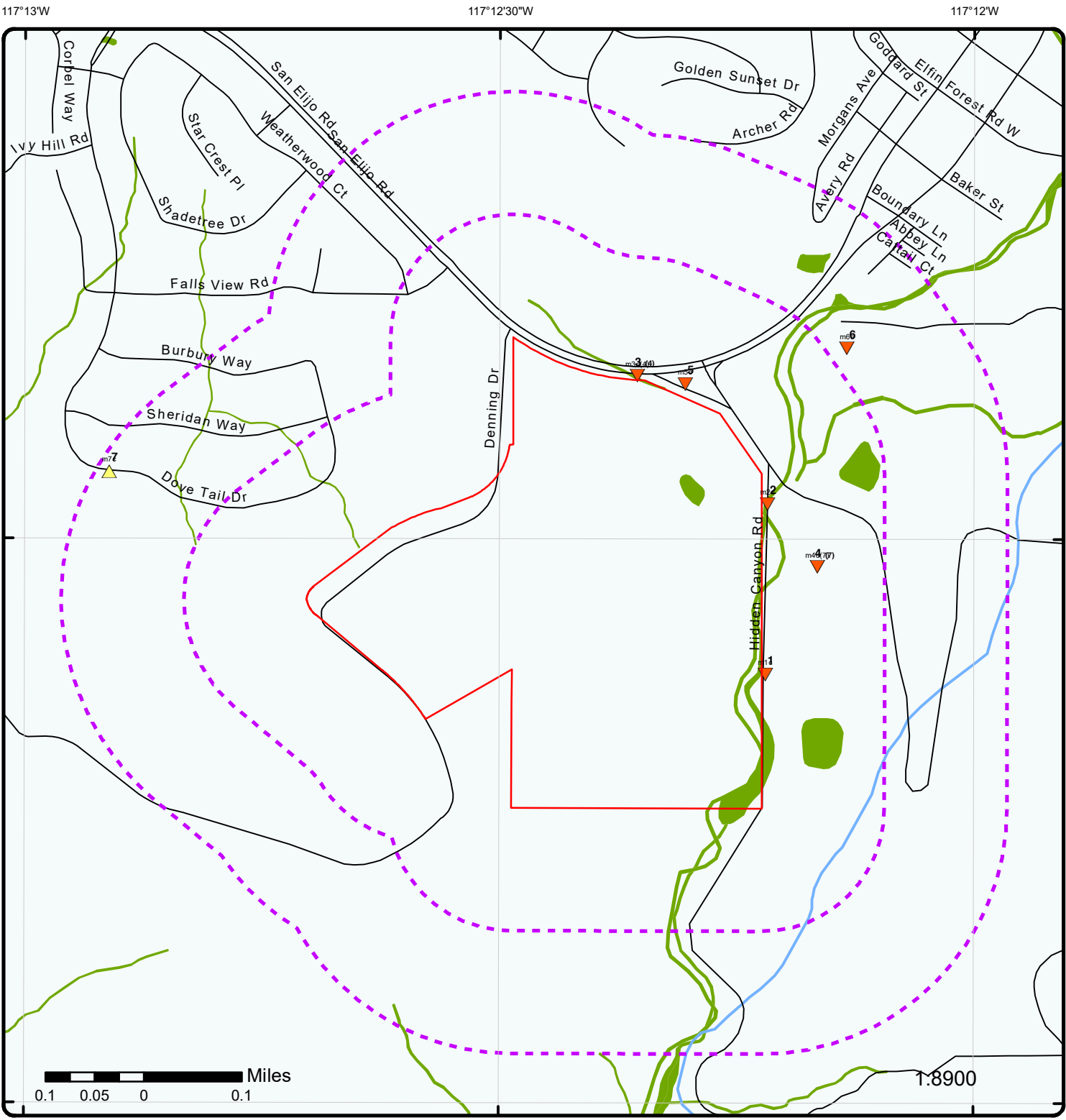
1:13400

### Map : 0.5 Mile Radius

Order Number: 20200526154  
Address: Questhaven Road Project, San Marcos, CA



Project Property	Rails	State Boundary	FWS Special Designation Areas
Buffer Outline	Major Highways	National Priority List Sites	State Brownfield Sites
Eris Sites with Higher Elevation	Major Highways Ramps	National Wetland	State Brownfield Areas
Eris Sites with Same Elevation	Major Roads	Indian Reserve Land	State Superfund Areas: Dept. of Defense
Eris Sites with Lower Elevation	Major Roads Ramps	Historic Fill	State Superfund Areas: NPL
Eris Sites with Unknown Elevation	Secondary Roads	100 Year Flood Zone	WQARF Areas
County Boundary	Secondary Roads Ramps	500 Year Flood Zone	Federal Lands: Dept. of Defense (owned/administered areas)
	Local Roads and Ramps		



### Map : 0.25 Mile Radius

Order Number: 20200526154

Address: Questhaven Road Project, San Marcos, CA



Project Property	Rails	State Boundary	FWS Special Designation Areas
Buffer Outline	Major Highways	National Priority List Sites	State Brownfield Sites
Eris Sites with Higher Elevation	Major Highways Ramps	National Wetland	State Brownfield Areas
Eris Sites with Same Elevation	Major Roads	Indian Reserve Land	State Superfund Areas: Dept. of Defense
Eris Sites with Lower Elevation	Major Roads Ramps	Historic Fill	State Superfund Areas: NPL
Eris Sites with Unknown Elevation	Secondary Roads	100 Year Flood Zone	WQARF Areas
County Boundary	Secondary Roads Ramps	500 Year Flood Zone	Federal Lands: Dept. of Defense (owned/administered areas)
	Local Roads and Ramps		

117°13'W

117°12'30"W

117°12'W

33°6'N

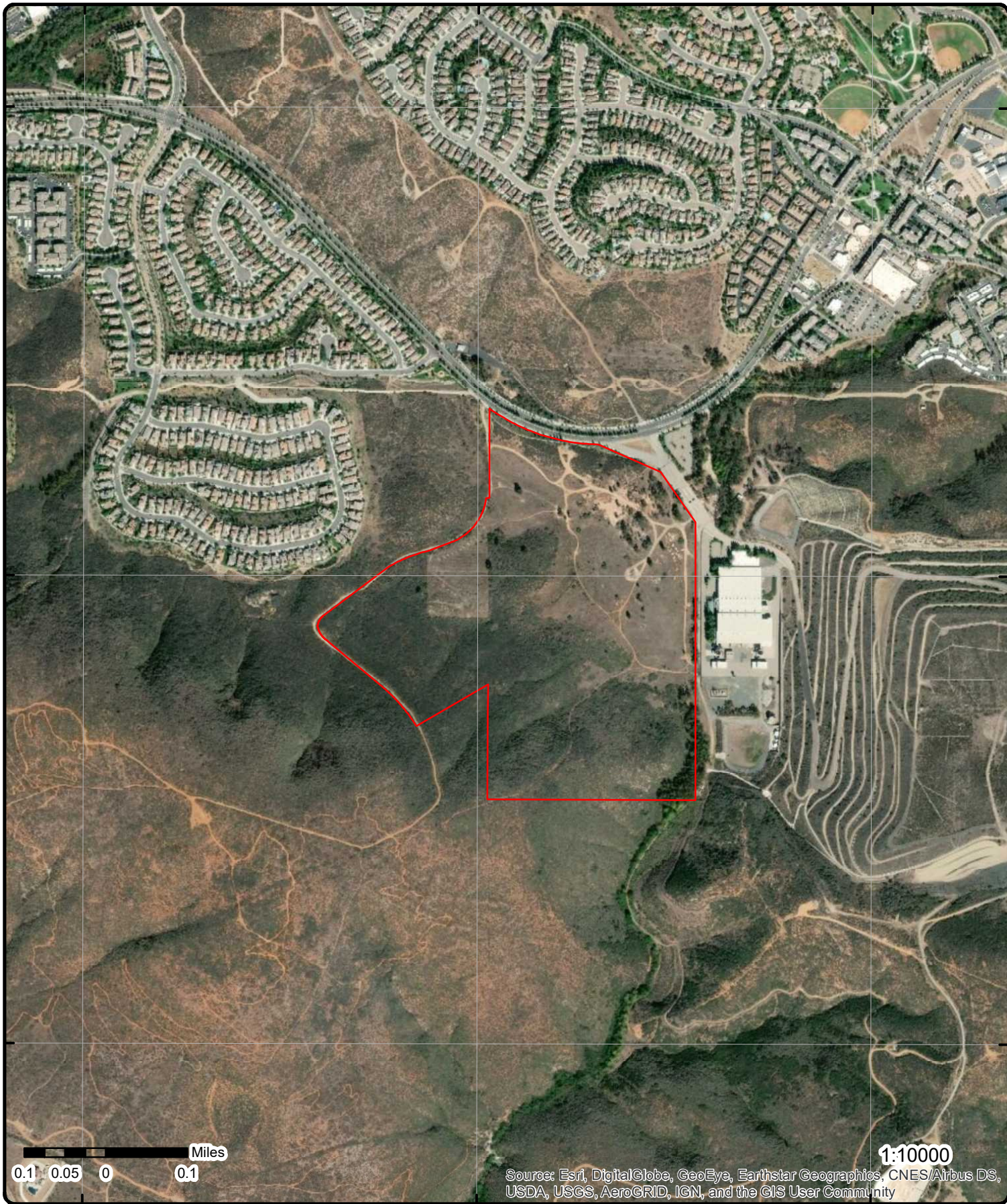
33°6'N

33°5'30"N

33°5'30"N

33°5'N

33°5'N



0.1 0.05 0 0.1 Miles

1:10000

Source: Esri, DigitalGlobe, GeoEye, Earthstar Geographics, CNES/Airbus DS, USDA, USGS, AeroGRID, IGN, and the GIS User Community

**Aerial** Year: 2018

Address: Questhaven Road Project, San Marcos, CA

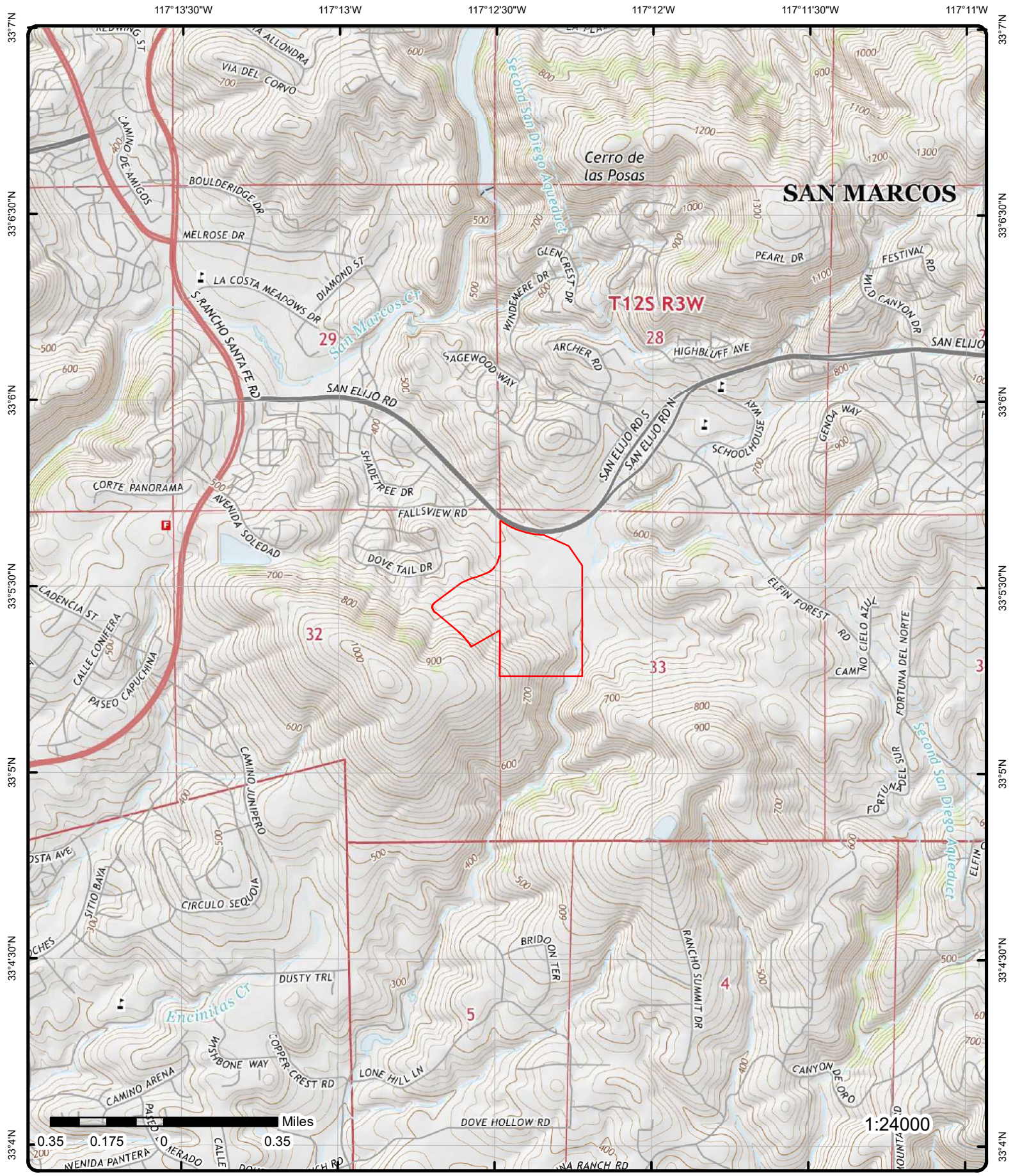
Source: ESRI World Imagery

Order Number: 20200526154



© ERIS Information Inc.





**Topographic Map** Year: 2015

Address: Questhaven Road Project, CA

Quadrangle(s): Rancho Santa Fe, CA

Source: USGS Topographic Map

Order Number: 20200526154



© ERIS Information Inc.

# Detail Report

Map Key	Number of Records	Direction	Distance (mi/ft)	Elev/Diff (ft)	Site	DB
<u>1</u>	1 of 1	ESE	0.00 / 18.96	502.28 / -63	SAN MARCOS SANITARY LANDFILL 20825 HIDDEN CANYON RD, ESCONDIDO, CA 92029 CA 92029	SANDIEGO HAZ

<b>Record ID:</b>	DEH2002-HUPFP-120248	<b>GIS Record ID:</b>	DEH2002-HUPFP-120248
<b>Facility Name:</b>		<b>GIS Facility City:</b>	
<b>Facility City:</b>		<b>GIS Facility ZipCode:</b>	92029
<b>Facility ZipCode:</b>		<b>GIS Fac Latitude:</b>	
<b>Facility Latitude:</b>		<b>GIS Fac Longitude:</b>	
<b>Facility Longitude:</b>			
<b>Facility Address:</b>			
<b>GIS Facility Name:</b>	SAN MARCOS SANITARY LANDFILL		
<b>GIS Facility Address:</b>	20825 HIDDEN CANYON RD, ESCONDIDO, CA 92029		

**HMD Permits REST Data**

<p><b>GIS Facility ID:</b></p> <p><b>GIS CERS ID:</b></p> <p><b>GIS Record Type:</b> LUEG-DEH/HMD/UPFP/Facility</p> <p><b>Per Type:</b></p> <p><b>Per Sub Type:</b></p> <p><b>Per Cat:</b></p> <p><b>Record Status:</b> Completed</p> <p><b>HW Tier:</b></p> <p><b>LRG QTY MW Gener:</b></p> <p><b>EPA ID No:</b></p> <p><b>RMP CAL ARP:</b></p> <p><b>Tank Owner:</b></p> <p><b>SIC Code:</b> 5541</p> <p><b>NAICS Code:</b></p> <p><b>Disclose Qty Haz Mat:</b></p> <p><b>Exp Date:</b> 6/29/2002</p> <p><b>Own/Operate USTs :</b></p> <p><b>UST Facility:</b></p> <p><b>Total No USTs:</b></p> <p><b>No of Tanks:</b></p> <p><b>Own Oper APS:</b> N</p> <p><b>Tot APSA Cap:</b> 0</p> <p><b>Capacity LR:</b></p> <p><b>Haz Waste G:</b></p> <p><b>Recycle100:</b></p> <p><b>Onsite Haz Waste Tre:</b></p> <p><b>RCRA LRG Qty:</b></p> <p><b>Haz Wst Coll Site:</b></p> <p><b>Accept Offs:</b></p> <p><b>Universal Waste Han:</b></p> <p><b>Toxic Gas:</b></p> <p><b>Hazmat EHS:</b></p> <p><b>Hazmat Rad:</b></p> <p><b>Haz Waste Rad:</b></p> <p><b>Haz Waste EHS:</b></p> <p><b>Full Name:</b> COUNTY OF SAN DIEGO</p> <p><b>Email Perm:</b></p> <p><b>Phone Perm:</b> 858-565-5913</p> <p><b>Site Address:</b></p> <p><b>Parcel No:</b> DEH-120248</p>	<p><b>Status:</b></p> <p><b>ER Contact:</b></p> <p><b>ER Con Work Ph:</b></p> <p><b>Census Tract:</b></p> <p><b>Parcel Zip:</b></p> <p><b>Community:</b></p> <p><b>Jurisdiction:</b></p> <p><b>Basin No:</b></p> <p><b>BOS Dist:</b></p> <p><b>Tbpg Grid:</b></p> <p><b>Insp Dist:</b></p> <p><b>Feature ID:</b></p> <p><b>X Coord:</b></p> <p><b>Y Coord:</b></p> <p><b>Kiva Per Typ:</b> HK07 120248</p> <p><b>Agency Name:</b> COSD</p> <p><b>Point X:</b> 6315699.61749263</p> <p><b>Point Y:</b> 1976741.23055664</p> <p><b>Lat GS84:</b></p> <p><b>Lon GS84:</b></p> <p><b>Loc Name:</b></p> <p><b>Score:</b></p> <p><b>Match Type:</b></p> <p><b>Side:</b></p> <p><b>X Map Coord:</b></p> <p><b>Y Map Coord:</b></p> <p><b>User Fld:</b></p> <p><b>Addr Type:</b></p> <p><b>ARC Address:</b></p> <p><b>ARC City:</b></p> <p><b>ARC Zipcode:</b></p> <p><b>ARC State:</b></p> <p><b>ARC APN:</b></p> <p><b>Zip:</b></p> <p><b>Farm Nursery:</b></p> <p><b>Indian or Territory:</b></p> <p><b>County ID:</b></p> <p><b>Bill Code 2:</b></p> <p><b>Bill Code 3:</b></p> <p><b>Univ Waste Gen Type:</b></p>
--	--

Map Key	Number of Records	Direction	Distance (mi/ft)	Elev/Diff (ft)	Site	DB
<b>Record Ali:</b>		Unified Program Facility Permit				
<b>Address:</b>		20825 HIDDEN CANYON RD				
<b>Business Type:</b>						
<b>Bill Code:</b>						
<b>ER Con Name:</b>						
<b>ER Con Title:</b>						
<b>Water Purv:</b>						
<b>Fire Agency:</b>						
<b>Geo SRC:</b>		Mapped to record address				
<b>Match Addr:</b>						

2      1 of 1      **ENE**      **0.01 / 30.76**      **522.08 / -43**      **CA**      **PFAS GW**

**Well ID:** L10006325553-SMGW-39  
**Latitude:** 33.09218358  
**Longitude:** -117.2036195  
**Data Source(s):** Perfluorooctanoic Acid; Perfluorooctanoic Sulfonate; Perfluorooctane Sulfonamide

**Perfluorooctanoic Acid**

<b>Chemical:</b>	PFOA	<b>RL:</b>	1.9
<b>Results:</b>	9.2	<b>Top of Screen (ft):</b>	139.87
<b>Date :</b>	09/23/2019	<b>Screen Length (ft):</b>	100
<b>Units:</b>	NG/L	<b>Source:</b>	EDF
<b>Qualifer:</b>	=	<b>Source Name:</b>	SMGW-39
<b>Well Type:</b>	REMEDATION/GROUNDWATER MONITORING WELL	<b>Other Names:</b>	SMGW-39
<b>Well Depth (ft):</b>	239.55000000000001		

**Perfluorooctanoic Sulfonate**

<b>Chemical:</b>	PFOS	<b>RL:</b>	1.9
<b>Results:</b>	3.8	<b>Top of Screen (ft):</b>	139.87
<b>Date :</b>	09/23/2019	<b>Screen Length (ft):</b>	100
<b>Units:</b>	NG/L	<b>Source:</b>	EDF
<b>Qualifer:</b>	=	<b>Source Name:</b>	SMGW-39
<b>Well Type:</b>	REMEDATION/GROUNDWATER MONITORING WELL	<b>Other Names:</b>	SMGW-39
<b>Well Depth (ft):</b>	239.55000000000001		

**Perfluorooctane Sulfonamide**

<b>Chemical:</b>	PFOSA	<b>RL:</b>	1.9
<b>Results:</b>	0	<b>Top of Screen (ft):</b>	139.87
<b>Date:</b>	09/23/2019	<b>Screen Length (ft):</b>	100
<b>Units:</b>	NG/L	<b>Source:</b>	EDF
<b>Qualifer:</b>	ND	<b>Source Name:</b>	SMGW-39
<b>Well Type:</b>	REMEDATION/GROUNDWATER MONITORING WELL	<b>Other Names:</b>	SMGW-39
<b>Well Depth (ft):</b>	239.55000000000001		

3      1 of 4      **NNE**      **0.00 / 23.81**      **495.84 / -70**      **San Marcos Landfill  
1595 San Elijo Rd.  
San Marcos CA**      **SWF/LF**

<b>SWIS No:</b>	37-AA-0008	<b>Last Updated on:</b>	5/7/2013
<b>Permit Status:</b>	Permitted	<b>Permit Date:</b>	11/9/2016
<b>Operator Phone:</b>	6194494053	<b>County:</b>	San Diego
<b>Operator Addr 1:</b>		<b>Latitude:</b>	33.08882
<b>Operator Addr 2:</b>	5510 Overland Ave, Suite 210	<b>Longitude:</b>	-117.19703
<b>Operator City:</b>	San Diego	<b>GIS Source:</b>	Map
<b>Operator State:</b>	CA	<b>Latitude (GIS):</b>	33.088819999999998

Map Key	Number of Records	Direction	Distance (mi/ft)	Elev/Diff (ft)	Site	DB
---------	-------------------	-----------	------------------	----------------	------	----

<b>Operator Zip:</b>	92123				<b>Longitude (GIS):</b>	-117.19703
<b>Operator:</b>	County Of San Diego Solid Waste Division					
<b>Land Use Name:</b>						
<b>File Description:</b>	SWIS Data File - Includes basic information on each facility in the database; SWIS GIS Data File is designed for inclusion into GIS software as a data table - Includes basic information on each facility in the database					

**Owner Information**

<b>Owner:</b>	County Of San Diego Solid Waste Division
<b>Owner Phone:</b>	6194494053
<b>Owner Address1:</b>	
<b>Owner Address2:</b>	5510 Overland Ave, Suite 210
<b>Owner City:</b>	San Diego
<b>Owner State:</b>	CA
<b>Owner Zip:</b>	92123
<b>Last Updated on:</b>	8/16/1994

**Owner Information (GIS)**

<b>Site ID:</b>	3709
<b>Unit ID:</b>	3751
<b>Owner:</b>	County Of San Diego Solid Waste Division
<b>Enfor Agent:</b>	County of San Diego
<b>County ID:</b>	37
<b>Zip:</b>	92069

**Unit Information**

<b>Unit No:</b>	01	<b>Throughput:</b>	6200
<b>WDR No:</b>	III	<b>Throughput Units:</b>	Tons/day
<b>Regulatory Status:</b>	Permitted	<b>Capacity:</b>	22700000
<b>Operational Status:</b>	Closed	<b>Capacity Units:</b>	Cubic Yards
<b>Inspect Frequency:</b>	Quarterly	<b>Acreage:</b>	236
<b>Category:</b>	Disposal	<b>Disposal Acreage:</b>	103
<b>Closure Date:</b>	3/11/1997	<b>Remaining Capacity:</b>	
<b>Closure Type:</b>	Actual	<b>Last Updated on:</b>	8/12/2009
<b>Activity:</b>	Solid Waste Landfill		
<b>Program Type:</b>	Financial Assurance Responsibilities		
<b>Accepted Waste:</b>	Agricultural, Construction/demolition, Industrial, Mixed municipal, Tires, Wood waste		

<a href="#"><u>3</u></a>	2 of 4	<b>NNE</b>	<b>0.00 / 23.81</b>	<b>495.84 / -70</b>	<b>COUNTY OF SAN DIEGO-DEPT OF PUBLIC WORKS/LANDFILL MANAGEMENT DIVISION 1595 SAN ELIJO SAN MARCOS CA 92069</b>	<b>HAZNET</b>
--------------------------	--------	------------	---------------------	---------------------	---	---------------

<b>SIC Code:</b>		<b>Mailing City:</b>	SAN DIEGO
<b>NAICS Code:</b>		<b>Mailing State:</b>	CA
<b>EPA ID:</b>	CAC002606767	<b>Mailing Zip:</b>	92123
<b>Create Date:</b>	8/2/2006	<b>Region Code:</b>	4
<b>Fac Act Ind:</b>	No	<b>Owner Name:</b>	COUNTY SAN DIEGO
<b>Inact Date:</b>	1/30/2007	<b>Owner Addr 1:</b>	5201 RUFFIN RD STE D
<b>County Code:</b>	37	<b>Owner Addr 2:</b>	MS 0383
<b>County Name:</b>	San Diego	<b>Owner City:</b>	SAN DIEGO
<b>Mail Name:</b>		<b>Owner State:</b>	CA
<b>Mailing Addr 1:</b>	5201 RUFFIN RD STE D	<b>Owner Zip:</b>	92123
<b>Mailing Addr 2:</b>	MS 0383	<b>Owner Phone:</b>	8584955480
<b>Owner Fax:</b>			

**Contact Information**

<b>Contact Name:</b>	BARRY PULVER/HYDROGEOLOGIST
<b>Street Address 1:</b>	5201 RUFFIN RD STE D
<b>Street Address 2:</b>	MS 0383
<b>City:</b>	SAN DIEGO

Map Key	Number of Records	Direction	Distance (mi/ft)	Elev/Diff (ft)	Site	DB
State:		CA				
Zip:		92123				
Phone:		8584955480				
--		--				
--		--				
<b>Tanner Information</b>						
--		--				
Generator EPA ID:		CAC002606767				
Generator County Code:		37				
Generator County:		San Diego				
TSD EPA ID:		CAD099452708				
TSD County Code:		19				
TSD County:		Los Angeles				
State Waste Code:		221				
State Waste Code Desc.:		Waste oil and mixed oil				
Method Code:		R01				
Method Description:		Recycler				
Tons:		0.019				
Year:		2006				
--		--				

<u>3</u>	3 of 4	NNE	0.00 / 23.81	495.84 / -70	COUNTY OF SAN DIEGO DEPARTMENT OF PUBLIC WORKS 1595 SAN ELIJO RD SAN MARCOS CA 920782044	HAZNET
----------	--------	-----	--------------	--------------	---	--------

SIC Code:		Mailing City:	SAN DIEGO
NAICS Code:		Mailing State:	CA
EPA ID:	CAC002636925	Mailing Zip:	921234310
Create Date:	11/20/2008	Region Code:	4
Fac Act Ind:	No	Owner Name:	COUNTY OF SAN DIEGO
Inact Date:	5/20/2009	Owner Addr 1:	5201 RUFFIN RD STE D
County Code:	37	Owner Addr 2:	
County Name:	San Diego	Owner City:	SAN DIEGO
Mail Name:		Owner State:	CA
Mailing Addr 1:	5201 RUFFIN RD STE D	Owner Zip:	921234310
Mailing Addr 2:		Owner Phone:	8584955470
Owner Fax:			

**Contact Information**

--

Contact Name: JASON FORGA  
Street Address 1: 5201 RUFFIN RD STE D  
Street Address 2:  
City: SAN DIEGO  
State: CA  
Zip: 921234310  
Phone: 8584955470  
--

<u>3</u>	4 of 4	NNE	0.00 / 23.81	495.84 / -70	SAN MARCOS II LANDFILL 1595 SAN ELIJO RD SAN MARCOS CA 92069	FINDS/FRS
----------	--------	-----	--------------	--------------	--	-----------

Registry ID:	110070089964
FIPS Code:	06073
HUC Code:	18070303
Site Type Name:	STATIONARY
Location Description:	
Supplemental Location:	
Create Date:	07-AUG-17
Update Date:	20-SEP-18
Interest Types:	GREENHOUSE GAS REPORTER, ICIS-NPDES NON-MAJOR, LANDFILL GAS (LFG) RECOVERY, STORM WATER INDUSTRIAL
SIC Codes:	4953
SIC Code Descriptions:	REFUSE SYSTEMS

Map Key	Number of Records	Direction	Distance (mi/ft)	Elev/Diff (ft)	Site	DB
<b>NAICS Codes:</b>		562212				
<b>NAICS Code Descriptions:</b>		SOLID WASTE LANDFILL.				
<b>Conveyor:</b>		ICIS				
<b>Federal Facility Code:</b>						
<b>Federal Agency Name:</b>						
<b>Tribal Land Code:</b>						
<b>Tribal Land Name:</b>						
<b>Congressional Dist No:</b>		50				
<b>Census Block Code:</b>		060730200271018				
<b>EPA Region Code:</b>		09				
<b>County Name:</b>		SAN DIEGO COUNTY				
<b>US/Mexico Border Ind:</b>		Yes				
<b>Latitude:</b>		33.10357				
<b>Longitude:</b>		-117.17838				
<b>Reference Point:</b>						
<b>Coord Collection Method:</b>						
<b>Accuracy Value:</b>						
<b>Datum:</b>		NAD83				
<b>Source:</b>						
<b>Facility Detail Rprt URL:</b>		https://ofmpub.epa.gov/frs_public2/fii_query_detail.disp_program_facility?p_registry_id=110070089964				
<b>Program Acronyms:</b>						

E-GGRT:1006215, LMOP:268, NPDES:CAZ290873

<u>4</u>	1 of 7	E	0.06 / 298.46	530.61 / -35	QUESTHAVEN PACIFIC VIEW LLC 1601 SAN ELIJO ROAD SAN MARCOS CA 92078	RCRA SQG
----------	--------	---	------------------	-----------------	---	----------

**EPA Handler ID:** CAD983573858  
**Gen Status Universe:** Small Quantity Generator  
**Contact Name:** LESLIE A GREVE  
**Contact Address:** 1601 SAN ELIJO ROAD , , SAN MARCOS , CA, 92078 , US  
**Contact Phone No and Ext:** 760-591-4763  
**Contact Email:**  
**Contact Country:** US  
**County Name:** SAN DIEGO  
**EPA Region:** 09  
**Land Type:** Private  
**Receive Date:** 20050518

**Violation/Evaluation Summary**

**Note:** NO RECORDS: As of February 2020, there are no Compliance Monitoring and Enforcement (violation) records associated with this facility (EPA ID).

**Handler Summary**

**Importer Activity:** No  
**Mixed Waste Generator:** No  
**Transporter Activity:** No  
**Transfer Facility:** No  
**Onsite Burner Exemption:** No  
**Furnace Exemption:** No  
**Underground Injection Activity:** No  
**Commercial TSD:** No  
**Used Oil Transporter:** No  
**Used Oil Transfer Facility:** No  
**Used Oil Processor:** No  
**Used Oil Refiner:** No  
**Used Oil Burner:** No  
**Used Oil Market Burner:** No  
**Used Oil Spec Marketer:** No

<b>Map Key</b>	<b>Number of Records</b>	<b>Direction</b>	<b>Distance (mi/ft)</b>	<b>Elev/Diff (ft)</b>	<b>Site</b>	<b>DB</b>
----------------	--------------------------	------------------	-------------------------	-----------------------	-------------	-----------

**Hazardous Waste Handler Details**

**Sequence No:** 1  
**Receive Date:** 19960901  
**Handler Name:** NORTH COUNTY RECYCLING & WASTE REDUCTION  
**Generator Status Universe:** Small Quantity Generator  
**Source Type:** Implementer

**Hazardous Waste Handler Details**

**Sequence No:** 1  
**Receive Date:** 19970605  
**Handler Name:** NORTH COUNTY RECYCLING & WASTE REDUCTION  
**Generator Status Universe:** Small Quantity Generator  
**Source Type:** Notification

**Hazardous Waste Handler Details**

**Sequence No:** 2  
**Receive Date:** 19971107  
**Handler Name:** NORTH COUNTY RECYCLING & WASTE REDUCTION  
**Generator Status Universe:** Small Quantity Generator  
**Source Type:** Notification

**Waste Code Details**

**Hazardous Waste Code:** D000  
**Waste Code Description:** DESCRIPTION

**Hazardous Waste Code:** D001  
**Waste Code Description:** IGNITABLE WASTE

**Hazardous Waste Code:** D002  
**Waste Code Description:** CORROSIVE WASTE

**Hazardous Waste Code:** D003  
**Waste Code Description:** REACTIVE WASTE

**Hazardous Waste Handler Details**

**Sequence No:** 3  
**Receive Date:** 20050518  
**Handler Name:** QUESTHAVEN PACIFIC VIEW LLC  
**Generator Status Universe:** Small Quantity Generator  
**Source Type:** Notification

**Waste Code Details**

**Hazardous Waste Code:** D008  
**Waste Code Description:** LEAD

**Owner/Operator Details**

**Owner/Operator Ind:** Current Owner  
**Type:** Private  
**Name:** SAN MARCOS NCRRF INC  
**Date Became Current:**  
**Date Ended Current:**  
**Phone:** 602-423-2946  
**Source Type:** Notification

**Street No:**  
**Street 1:** 1588 N GREENWAY HAYDEN LOOP ST  
**Street 2:**  
**City:** SCOTTSDALE  
**State:** AZ  
**Country:**  
**Zip Code:** 85260

**Owner/Operator Ind:** Current Owner

**Street No:**

Map Key	Number of Records	Direction	Distance (mi/ft)	Elev/Diff (ft)	Site	DB
<b>Type:</b>	Private				<b>Street 1:</b>	
<b>Name:</b>	QUESTHAVEN PACIFIC VIEW LLC				<b>Street 2:</b>	
<b>Date Became Current:</b>	20050301				<b>City:</b>	
<b>Date Ended Current:</b>					<b>State:</b>	
<b>Phone:</b>					<b>Country:</b>	US
<b>Source Type:</b>	Notification				<b>Zip Code:</b>	
<b>Owner/Operator Ind:</b>	Current Operator				<b>Street No:</b>	
<b>Type:</b>	Private				<b>Street 1:</b>	
<b>Name:</b>	QUESTHAVEN PACIFIC VIEW LLC				<b>Street 2:</b>	
<b>Date Became Current:</b>	20050301				<b>City:</b>	
<b>Date Ended Current:</b>					<b>State:</b>	
<b>Phone:</b>					<b>Country:</b>	US
<b>Source Type:</b>	Notification				<b>Zip Code:</b>	
<b>Owner/Operator Ind:</b>	Current Owner				<b>Street No:</b>	
<b>Type:</b>	County				<b>Street 1:</b>	5555 OVERLAND AVE MS 0383
<b>Name:</b>	SAN DIEGO COUNTY OF DPW				<b>Street 2:</b>	
<b>Date Became Current:</b>					<b>City:</b>	SAN DIEGO
<b>Date Ended Current:</b>					<b>State:</b>	CA
<b>Phone:</b>	619-974-2749				<b>Country:</b>	
<b>Source Type:</b>	Notification				<b>Zip Code:</b>	92123-1295

**Historical Handler Details**

**Receive Dt:** 19971107  
**Generator Code Description:** Small Quantity Generator  
**Handler Name:** NORTH COUNTY RECYCLING & WASTE REDUCTION

**Receive Dt:** 19970605  
**Generator Code Description:** Large Quantity Generator  
**Handler Name:** NORTH COUNTY RECYCLING & WASTE REDUCTION

**Receive Dt:** 19960901  
**Generator Code Description:** Small Quantity Generator  
**Handler Name:** NORTH COUNTY RECYCLING & WASTE REDUCTION

**4**      2 of 7      **E**      0.06 / 298.46      530.61 / -35      **SAN MARCOS NCRRF  
1601 SAN ELIJO RD  
SAN MARCOS CA 92078**      **LUST**

**Global ID:** T0607331476      **County:** SAN DIEGO  
**Status:** COMPLETED - CASE CLOSED      **Latitude:** 33.090764  
**Status Date:** 12/15/2005      **Longitude:** -117.202731  
**Case Type:** LUST CLEANUP SITE  
**Date Source:** LUST Cleanup Sites from GeoTracker Search; LUST Cleanup Sites from GeoTracker Cleanup Sites Data Download

**LUST Cleanup Sites from GeoTracker Cleanup Sites Data Download - Facilities Detail**

**RB Case No:**      **Potential COC:** Diesel  
**Local Case No:** H34830-001      **How Discovered:**  
**Begin Date:** 7/30/2003      **Stop Method:** Close and Remove Tank  
**Lead Agency:** SAN DIEGO COUNTY LOP      **Stop Description:** CLOSE AND REMOVE TANK  
**Local Agency:**      **Case Worker:**  
**CUF Case:** NO      **File Location:** Local Agency  
**Potential Media of Concern:** Aquifer used for drinking water supply  
**How Discovered Description:**  
**Calwater Watershed Name:** Carlsbad - Escondido Creek - San Elijo (904.61)  
**DWR GW Subbasin Name:**  
**Disadvantaged Community:**  
**Site History:**

**Regulatory Activity**



<b>Map Key</b>	<b>Number of Records</b>	<b>Direction</b>	<b>Distance (mi/ft)</b>	<b>Elev/Diff (ft)</b>	<b>Site</b>	<b>DB</b>
<b>Action Type:</b>			ENFORCEMENT			
<b>Date :</b>			12/15/2005			
<b>Action:</b>			Closure/No Further Action Letter			
<b>Action Type:</b>			ENFORCEMENT			
<b>Date :</b>			5/13/2005			
<b>Action:</b>			Warning Letter			
<b>Action Type:</b>			ENFORCEMENT			
<b>Date :</b>			10/27/2003			
<b>Action:</b>			Notice of Responsibility			
<b>Action Type:</b>			Other			
<b>Date :</b>			10/6/2003			
<b>Action:</b>			Leak Stopped			
<b>Action Type:</b>			Other			
<b>Date :</b>			8/15/2003			
<b>Action:</b>			Leak Reported			
<b>Action Type:</b>			Other			
<b>Date :</b>			7/30/2003			
<b>Action:</b>			Leak Began			
<b>Action Type:</b>			Other			
<b>Date :</b>			7/30/2003			
<b>Action:</b>			Leak Discovery			

**Status History**

<b>Status:</b>	Completed - Case Closed
<b>Status Date:</b>	12/15/2005
<b>Status:</b>	Open - Case Begin Date
<b>Status Date:</b>	7/30/2003

**LUST Sites from GeoTracker Search - Regulatory Profile (as of Feb 24, 2020)**

<b>Site Facility Name:</b>	SAN MARCOS NCRFF	<b>Potential COC:</b>	DIESEL
<b>Site Facility Type:</b>	LUST CLEANUP SITE	<b>Facility Type:</b>	
<b>Cleanup Status:</b>	COMPLETED - CASE CLOSED	<b>Composting Method:</b>	
<b>Project Status:</b>		<b>Address:</b>	1601 SAN ELIJO RD
<b>WDR Place Type:</b>		<b>City:</b>	SAN MARCOS
<b>WDR File:</b>		<b>Zip:</b>	92078
<b>WDR Order:</b>		<b>County:</b>	SAN DIEGO
<b>CUF Priority Assig:</b>		<b>CUF Claim:</b>	
<b>CUF Amount Paid:</b>			
<b>File Location:</b>	LOCAL AGENCY		
<b>Designated Beneficial Use:</b>	MUN, AGR, IND		
<b>Project Oversight Agencies:</b>			
<b>Report Link:</b>	<a href="https://geotracker.waterboards.ca.gov/profile_report?global_id=T0607331476">https://geotracker.waterboards.ca.gov/profile_report?global_id=T0607331476</a>		
<b>Cleanup Status Detail:</b>	COMPLETED - CASE CLOSED AS OF 12/15/2005		
<b>Cleanup History Link:</b>	<a href="https://geotracker.waterboards.ca.gov/profile_report_include?global_id=T0607331476&amp;tabname=regulatoryhistory">https://geotracker.waterboards.ca.gov/profile_report_include?global_id=T0607331476&amp;tabname=regulatoryhistory</a>		
<b>Potential Media of Concern:</b>	AQUIFER USED FOR DRINKING WATER SUPPLY		
<b>User Defined Beneficial Use:</b>			
<b>DWR GW Sub Basin:</b>			
<b>Calwater Watershed Name:</b>	Carlsbad - Escondido Creek - San Elijo (904.61)		
<b>Post Closure Site Management:</b>			
<b>Future Land Use:</b>			
<b>Cleanup Oversight Agencies:</b>	SAN DIEGO COUNTY LOP (LEAD) - CASE #: H34830-001 SAN DIEGO RWQCB (REGION 9)		
<b>Gndwater Monitoring Freque:</b>			
<b>Designated Beneficial Use</b>	Municipal and Domestic Supply, Agricultural Supply, Industrial Service Supply		
<b>Desc:</b>			
<b>Site History:</b>			

<b>Map Key</b>	<b>Number of Records</b>	<b>Direction</b>	<b>Distance (mi/ft)</b>	<b>Elev/Diff (ft)</b>	<b>Site</b>	<b>DB</b>
----------------	--------------------------	------------------	-------------------------	-----------------------	-------------	-----------

No site history available

**LUST Sites from GeoTracker Search - Cleanup Status History (as of Feb 24, 2020)**

**Status:** Completed - Case Closed  
**Date :** 12/15/2005

**Status:** Open - Case Begin Date  
**Date :** 7/30/2003

**LUST Sites from GeoTracker Search - Regulatory Activities (as of Feb 24, 2020)**

**Action Type:** Other Regulatory Actions  
**Action Date:** 12/15/2005  
**Received Issue Date:** 12/15/2005  
**Action:** Closure/No Further Action Letter  
**Doc Link:** [https://geotracker.waterboards.ca.gov/view\\_documents?global\\_id=T0607331476&enforcement\\_id=6336626&temptable=ENFORCEMENT](https://geotracker.waterboards.ca.gov/view_documents?global_id=T0607331476&enforcement_id=6336626&temptable=ENFORCEMENT)

**Title Description Comments:**

DEH Closure Documents

**Action Type:** Enforcement/Orders  
**Action Date:** 5/13/2005  
**Received Issue Date:** 5/13/2005  
**Action:** Warning Letter  
**Doc Link:** [https://geotracker.waterboards.ca.gov/view\\_documents?global\\_id=T0607331476&enforcement\\_id=6306917&temptable=ENFORCEMENT](https://geotracker.waterboards.ca.gov/view_documents?global_id=T0607331476&enforcement_id=6306917&temptable=ENFORCEMENT)

**Title Description Comments:**

RWQCB Comment Letter on LOP Case Closures and missing Geotracker data

**Action Type:** Notices  
**Action Date:** 10/27/2003  
**Received Issue Date:** 10/27/2003  
**Action:** Notice of Responsibility  
**Doc Link:**  
**Title Description Comments:**

NOTICE OF REIMBURSEMENT / LOCAL

**Action Type:** Leak Action  
**Action Date:** 10/6/2003  
**Received Issue Date:**  
**Action:** Leak Stopped  
**Doc Link:**  
**Title Description Comments:**

**Action Type:** Leak Action  
**Action Date:** 8/15/2003  
**Received Issue Date:**  
**Action:** Leak Reported  
**Doc Link:**  
**Title Description Comments:**

**Action Type:** Leak Action  
**Action Date:** 7/30/2003  
**Received Issue Date:**  
**Action:** Leak Began  
**Doc Link:**  
**Title Description Comments:**

Map Key	Number of Records	Direction	Distance (mi/ft)	Elev/Diff (ft)	Site	DB
---------	-------------------	-----------	------------------	----------------	------	----

**Action Type:** Leak Action  
**Action Date:** 7/30/2003  
**Received Issue Date:**  
**Action:** Leak Discovery  
**Doc Link:**  
**Title Description Comments:**

**LUST Sites from GeoTracker Search - Site Maps (as of Feb 24, 2020)**

**Title:** GEO\_BORE (GMW-1)  
**Link:** [https://geotracker.waterboards.ca.gov/esi/uploads/geo\\_bore/6295652091/T0607331476.pdf](https://geotracker.waterboards.ca.gov/esi/uploads/geo_bore/6295652091/T0607331476.pdf)  
**Size :** 50 KB  
**Submitted By:** GEOCON CONSULTANTS, INC. (AUTH\_RP)  
**Submitted:** 7/25/2005

**Title:** GEO\_MAP  
**Link:** [https://geotracker.waterboards.ca.gov/esi/uploads/geo\\_map/2795957267/T0607331476.pdf](https://geotracker.waterboards.ca.gov/esi/uploads/geo_map/2795957267/T0607331476.pdf)  
**Size :** 106 KB  
**Submitted By:** GEOCON CONSULTANTS, INC. (AUTH\_RP)  
**Submitted:** 7/25/2005

**Title:** GEO\_MAP  
**Link:** [https://geotracker.waterboards.ca.gov/esi/uploads/geo\\_map/1395749747/T0607331476.pdf](https://geotracker.waterboards.ca.gov/esi/uploads/geo_map/1395749747/T0607331476.pdf)  
**Size :** 526 KB  
**Submitted By:** GEOCON CONSULTANTS, INC. (AUTH\_RP)  
**Submitted:** 7/25/2005

**LUST Sites from GeoTracker Search - Documents (as of Feb 24, 2020)**

**Document Type:** Site Documents  
**Document Date:** 12/20/2005  
**Type:**  
**Title:** H34830-001  
**Title Link:** [https://geotracker.waterboards.ca.gov/site\\_documents/2680149674/H34830%2D001%2D1205POP%2Epdf](https://geotracker.waterboards.ca.gov/site_documents/2680149674/H34830%2D001%2D1205POP%2Epdf)

**Document Type:** Site Documents  
**Document Date:** 12/15/2005  
**Type:** CLOSURE/NO FURTHER ACTION LETTER  
**Title:** DEH CLOSURE DOCUMENTS  
**Title Link:** [https://geotracker.waterboards.ca.gov/view\\_documents?global\\_id=T0607331476&enforcement\\_id=6336626](https://geotracker.waterboards.ca.gov/view_documents?global_id=T0607331476&enforcement_id=6336626)

**Document Type:** Site Documents  
**Document Date:** 7/25/2005  
**Type:** REPORTS - INVESTIGATION RPT.  
**Title:** SITE ASSESSMENT REPORT  
**Title Link:** [https://geotracker.waterboards.ca.gov/esi/uploads/geo\\_report/5992841422/T0607331476.PDF](https://geotracker.waterboards.ca.gov/esi/uploads/geo_report/5992841422/T0607331476.PDF)

**Document Type:** Site Documents  
**Document Date:** 5/13/2005  
**Type:** WARNING LETTER  
**Title:** RWQCB COMMENT LETTER ON LOP CASE CLOSURES AND MISSING GEOTRACKER DATA  
**Title Link:** [https://geotracker.waterboards.ca.gov/view\\_documents?global\\_id=T0607331476&enforcement\\_id=6306917](https://geotracker.waterboards.ca.gov/view_documents?global_id=T0607331476&enforcement_id=6306917)

<a href="#">4</a>	3 of 7	E	0.06 / 298.46	530.61 / -35	<b>NORTH COUNTY RECY &amp; WASTE FAC 1601 SAN ELIJO RD, SAN MARCOS, CA 92078 SAN MARCOS CA 92078</b>	<b>SANDIEGO HAZ</b>
-------------------	--------	---	------------------	-----------------	--	-------------------------

**Record ID:** DEH2004-HUPFP-202923  
**Facility Name:**  
**Facility City:**  
**Facility ZipCode:**  
**Facility Latitude:**

**GIS Record ID:** DEH2004-HUPFP-202923  
**GIS Facility City:** SAN MARCOS  
**GIS Facility ZipCode:** 92078  
**GIS Fac Latitude:** 33.0900117  
**GIS Fac Longitude:** -117.2010193

Map Key	Number of Records	Direction	Distance (mi/ft)	Elev/Diff (ft)	Site	DB
---------	-------------------	-----------	------------------	----------------	------	----

**Facility Longitude:**  
**Facility Address:**  
**GIS Facility Name:** NORTH COUNTY RECY & WASTE FAC  
**GIS Facility Address:** 1601 SAN ELIJO RD, SAN MARCOS, CA 92078

**HMD Permits REST Data**

<b>GIS Facility ID:</b>		<b>Status:</b>	
<b>GIS CERS ID:</b>		<b>ER Contact:</b>	760-271-9026
<b>GIS Record Type:</b>	LUEG-DEH/HMD/UPFP/Facility	<b>ER Con Work Ph:</b>	760-591-4763
<b>Per Type:</b>		<b>Census Tract:</b>	171.10
<b>Per Sub Type:</b>		<b>Parcel Zip:</b>	92024
<b>Per Cat:</b>		<b>Community:</b>	Encinitas
<b>Record Status:</b>	Completed	<b>Jurisdiction:</b>	SAN MARCOS
<b>HW Tier:</b>		<b>Basin No:</b>	904.61
<b>LRG QTY MW Gener:</b>		<b>BOS Dist:</b>	5
<b>EPA ID No:</b>	CAD983573858	<b>Tbpg Grid:</b>	1128 D 7
<b>RMP CAL ARP:</b>		<b>Insp Dist:</b>	
<b>Tank Owner:</b>		<b>Feature ID:</b>	2230804400
<b>SIC Code:</b>		<b>X Coord:</b>	6270315.083
<b>NAICS Code:</b>		<b>Y Coord:</b>	1977729.752
<b>Disclose Qty Haz Mat:</b>		<b>Kiva Per Typ:</b>	HK18 202923
<b>Exp Date:</b>	8/30/2005	<b>Agency Name:</b>	COSD
<b>Own/Operate USTs :</b>		<b>Point X:</b>	6270315.0829338
<b>UST Facility:</b>		<b>Point Y:</b>	1977729.75187357
<b>Total No USTs:</b>		<b>Lat GS84:</b>	33.0900117
<b>No of Tanks:</b>		<b>Lon GS84:</b>	-117.2010193
<b>Own Oper APS:</b>	N	<b>Loc Name:</b>	
<b>Tot APSA Cap:</b>	0	<b>Score:</b>	
<b>Capacity LR:</b>		<b>Match Type:</b>	
<b>Haz Waste G:</b>	Yes	<b>Side:</b>	
<b>Recycle100:</b>		<b>X Map Coord:</b>	
<b>Onsite Haz Waste Tre:</b>		<b>Y Map Coord:</b>	
<b>RCRA LRG Qty:</b>		<b>User Fld:</b>	
<b>Haz Wst Coll Site:</b>		<b>Addr Type:</b>	
<b>Accept Offs:</b>		<b>ARC Address:</b>	
<b>Universal Waste Han:</b>		<b>ARC City:</b>	
<b>Toxic Gas:</b>		<b>ARC Zipcode:</b>	
<b>Hazmat EHS:</b>	No	<b>ARC State:</b>	
<b>Hazmat Rad:</b>		<b>ARC APN:</b>	
<b>Haz Waste Rad:</b>		<b>Zip:</b>	
<b>Haz Waste EHS:</b>		<b>Farm Nursery:</b>	
<b>Full Name:</b>	SAN MARCOS NCRRF INC	<b>Indian or Territory:</b>	
<b>Email Perm:</b>		<b>County ID:</b>	
<b>Phone Perm:</b>	760-591-4763	<b>Bill Code 2:</b>	
<b>Site Address:</b>		<b>Bill Code 3:</b>	
<b>Parcel No:</b>	223-080-44-00	<b>Univ Waste Gen Type:</b>	
<b>Record Ali:</b>	Unified Program Facility Permit		
<b>Address:</b>	1601 SAN ELIJO RD		
<b>Business Type:</b>	One (1) Waste Item or One (1) Inventory		
<b>Bill Code:</b>			
<b>ER Con Name:</b>	LESLIE GREVE		
<b>ER Con Title:</b>	SITE COORDINATOR		
<b>Water Purv:</b>	OLIVENHAIN MUNICIPAL WATER DISTRICT		
<b>Fire Agency:</b>	SAN MARCOS FIRE PROT DIST		
<b>Geo SRC:</b>	Mapped to record APN/parcel center XY		
<b>Match Addr:</b>			

<a href="#">4</a>	4 of 7	E	0.06 / 298.46	530.61 / -35	QUESTHAVEN PACIFIC VIEW LLC 1601 SAN ELIJO RD, SAN MARCOS, CA 92078 SAN MARCOS CA 92078	SANDIEGO HAZ
-------------------	--------	---	------------------	-----------------	--	-----------------

<b>Record ID:</b>	DEH2005-HUPFP-205270	<b>GIS Record ID:</b>	DEH2005-HUPFP-205270
<b>Facility Name:</b>		<b>GIS Facility City:</b>	SAN MARCOS
<b>Facility City:</b>		<b>GIS Facility ZipCode:</b>	92078
<b>Facility ZipCode:</b>		<b>GIS Fac Latitude:</b>	33.0900117

**Facility Latitude:**  
**Facility Longitude:**  
**Facility Address:**  
**GIS Facility Name:** QUESTHAVEN PACIFIC VIEW LLC  
**GIS Facility Address:** 1601 SAN ELIJO RD, SAN MARCOS, CA 92078

**GIS Fac Longitude:** -117.2010193

**HMD Permits REST Data**

<b>GIS Facility ID:</b>		<b>Status:</b>	
<b>GIS CERS ID:</b>		<b>ER Contact:</b>	760-271-9026
<b>GIS Record Type:</b>	LUEG-DEH/HMD/UPFP/Facility	<b>ER Con Work Ph:</b>	760-591-4763
<b>Per Type:</b>		<b>Census Tract:</b>	171.10
<b>Per Sub Type:</b>		<b>Parcel Zip:</b>	92024
<b>Per Cat:</b>		<b>Community:</b>	Encinitas
<b>Record Status:</b>	Completed	<b>Jurisdiction:</b>	SAN MARCOS
<b>HW Tier:</b>		<b>Basin No:</b>	904.61
<b>LRG QTY MW Gener:</b>		<b>BOS Dist:</b>	5
<b>EPA ID No:</b>		<b>Tbpg Grid:</b>	1128 D 7
<b>RMP CAL ARP:</b>		<b>Insp Dist:</b>	
<b>Tank Owner:</b>		<b>Feature ID:</b>	2230804400
<b>SIC Code:</b>		<b>X Coord:</b>	6270315.083
<b>NAICS Code:</b>		<b>Y Coord:</b>	1977729.752
<b>Disclose Qty Haz Mat:</b>	Yes	<b>Kiva Per Typ:</b>	HK18 205270
<b>Exp Date:</b>	4/29/2007	<b>Agency Name:</b>	COSD
<b>Own/Operate USTs :</b>		<b>Point X:</b>	6270315.0829338
<b>UST Facility:</b>		<b>Point Y:</b>	1977729.75187357
<b>Total No USTs:</b>		<b>Lat GS84:</b>	33.0900117
<b>No of Tanks:</b>		<b>Lon GS84:</b>	-117.2010193
<b>Own Oper APS:</b>	N	<b>Loc Name:</b>	
<b>Tot APSA Cap:</b>	0	<b>Score:</b>	
<b>Capacity LR:</b>		<b>Match Type:</b>	
<b>Haz Waste G:</b>	No	<b>Side:</b>	
<b>Recycle100:</b>		<b>X Map Coord:</b>	
<b>Onsite Haz Waste Tre:</b>		<b>Y Map Coord:</b>	
<b>RCRA LRG Qty:</b>		<b>User Fld:</b>	
<b>Haz Wst Coll Site:</b>		<b>Addr Type:</b>	
<b>Accept Offs:</b>		<b>ARC Address:</b>	
<b>Universal Waste Han:</b>		<b>ARC City:</b>	
<b>Toxic Gas:</b>		<b>ARC Zipcode:</b>	
<b>Hazmat EHS:</b>	No	<b>ARC State:</b>	
<b>Hazmat Rad:</b>		<b>ARC APN:</b>	
<b>Haz Waste Rad:</b>		<b>Zip:</b>	
<b>Haz Waste EHS:</b>		<b>Farm Nursery:</b>	
<b>Full Name:</b>	QUESTHAVEN PACIFIC VIEW, LLC	<b>Indian or Territory:</b>	
<b>Email Perm:</b>		<b>County ID:</b>	
<b>Phone Perm:</b>	760-591-4763	<b>Bill Code 2:</b>	
<b>Site Address:</b>		<b>Bill Code 3:</b>	
<b>Parcel No:</b>	223-080-44-00	<b>Univ Waste Gen Type:</b>	
<b>Record Ali:</b>	Unified Program Facility Permit		
<b>Address:</b>	1601 SAN ELIJO RD		
<b>Business Type:</b>	One (1) Waste Item or One (1) Inventory		
<b>Bill Code:</b>			
<b>ER Con Name:</b>	LESLIE GREVE		
<b>ER Con Title:</b>	SITE MANAGER		
<b>Water Purv:</b>	OLIVENHAIN MUNICIPAL WATER DISTRICT		
<b>Fire Agency:</b>	SAN MARCOS FIRE PROT DIST		
<b>Geo SRC:</b>	Mapped to record APN/parcel center XY		
<b>Match Addr:</b>			

<u>4</u>	5 of 7	E	0.06 / 298.46	530.61 / -35	<b>NORTH COUNTY RECY &amp; WASTE FAC 1601 SAN ELIJO RD, SAN MARCOS, CA 92078 SAN MARCOS CA 92078</b>	<b>SANDIEGO HAZ</b>
----------	--------	---	------------------	-----------------	--	-------------------------

<b>Record ID:</b>	DEH2002-HUPFP-134830	<b>GIS Record ID:</b>	DEH2002-HUPFP-134830
<b>Facility Name:</b>		<b>GIS Facility City:</b>	SAN MARCOS

Map Key	Number of Records	Direction	Distance (mi/ft)	Elev/Diff (ft)	Site	DB
Facility City:				GIS Facility ZipCode:	92078	
Facility ZipCode:				GIS Fac Latitude:	33.0900117	
Facility Latitude:				GIS Fac Longitude:	-117.2010193	
Facility Longitude:						
Facility Address:						
GIS Facility Name:		NORTH COUNTY RECY & WASTE FAC				
GIS Facility Address:		1601 SAN ELIJO RD, SAN MARCOS, CA 92078				

**HMD Permits REST Data**

GIS Facility ID:		Status:	
GIS CERS ID:		ER Contact:	760-436-2249
GIS Record Type:	LUEG-DEH/HMD/UPFP/Facility	ER Con Work Ph:	591-4763
Per Type:		Census Tract:	171.10
Per Sub Type:		Parcel Zip:	92024
Per Cat:		Community:	Encinitas
Record Status:	Completed	Jurisdiction:	SAN MARCOS
HW Tier:		Basin No:	904.61
LRG QTY MW Gener:		BOS Dist:	5
EPA ID No:	CAD983573858	Tbpg Grid:	1128 D 7
RMP CAL ARP:		Insp Dist:	
Tank Owner:		Feature ID:	2230804400
SIC Code:		X Coord:	6270315.083
NAICS Code:		Y Coord:	1977729.752
Disclose Qty Haz Mat:	Yes	Kiva Per Typ:	HK07 134830
Exp Date:	8/30/2004	Agency Name:	COSD
Own/Operate USTs :		Point X:	6270315.0829338
UST Facility:		Point Y:	1977729.75187357
Total No USTs:	1	Lat GS84:	33.0900117
No of Tanks:		Lon GS84:	-117.2010193
Own Oper APS:	N	Loc Name:	
Tot APSA Cap:	0	Score:	
Capacity LR:		Match Type:	
Haz Waste G:		Side:	
Recycle100:		X Map Coord:	
Onsite Haz Waste Tre:		Y Map Coord:	
RCRA LRG Qty:		User Fld:	
Haz Wst Coll Site:		Addr Type:	
Accept Offs:		ARC Address:	
Universal Waste Han:		ARC City:	
Toxic Gas:		ARC Zipcode:	
Hazmat EHS:		ARC State:	
Hazmat Rad:		ARC APN:	
Haz Waste Rad:		Zip:	
Haz Waste EHS:		Farm Nursery:	
Full Name:	SAN MARCOS NCRFF INC	Indian or Territory:	
Email Perm:		County ID:	
Phone Perm:	760-591-4763	Bill Code 2:	
Site Address:		Bill Code 3:	
Parcel No:	223-080-44-00	Univ Waste Gen Type:	
Record Ali:	Unified Program Facility Permit		
Address:	1601 SAN ELIJO RD		
Business Type:	Public Utilities-Not Fleet Fuel Facility		
Bill Code:			
ER Con Name:	LESLIE GREVE		
ER Con Title:	SITE COORDINATOR		
Water Purv:	OLIVENHAIN MUNICIPAL WATER DISTRICT		
Fire Agency:	SAN MARCOS FIRE PROT DIST		
Geo SRC:	Mapped to record APN/parcel center XY		
Match Addr:			

<a href="#">4</a>	6 of 7	E	0.06 / 298.46	530.61 / -35	SAN MARCOS NCRFF 1601 SAN ELIJO RD, SAN MARCOS, CA 92078 SAN MARCOS CA	SAN DIEGO LOP
-------------------	--------	---	------------------	-----------------	---	------------------

SWRCB Global ID: T0607331476 Parcel No: 223-080-44-00

Map Key	Number of Records	Direction	Distance (mi/ft)	Elev/Diff (ft)	Site	DB
<b>Record ID:</b>	DEH2003-LSAM-H34830-001			<b>Census Tract:</b>	171.10	
<b>Record Status:</b>	Completed			<b>Zip Code 2:</b>	92024	
<b>Opened Date:</b>	8/15/2003			<b>Community:</b>	Encinitas	
<b>Case Type:</b>	LOP - Local Oversight Program			<b>Jurisdiction:</b>	SAN MARCOS	
<b>Historical Name:</b>	SAN MARCOS NCRFF			<b>Watershed Basin No:</b>	904.61	
<b>Lead Agency:</b>	DEH/SAM			<b>Latitude GS 84:</b>	33.0900117	
<b>Lead Agency Date:</b>	10/6/2003			<b>Longitude GS 84:</b>	-117.2010193	
<b>Funding:</b>	S - LOP State Fund			<b>X Map Coord:</b>	6270315.083	
<b>Fire Agency:</b>	SAN MARCOS FIRE PROT DIST			<b>Y Map Coord:</b>	1977729.752	
<b>Water Purveyor:</b>	OLIVENHAIN MUNICIPAL WATER DISTRICT					
<b>File Case Type:</b>	CLOSED OR TRANSFERRED LOP CASES					

<a href="#">4</a>	7 of 7	E	0.06 / 298.46	530.61 / -35	1601 SAN ELIJO ROAD 1601 SAN ELIJO ROAD SAN MARCOS CA 92069	CLEANUP SITES
-------------------	--------	---	---------------	--------------	---	---------------

<b>Global ID:</b>	T10000010940	<b>Site Facility Type:</b>	CLEANUP PROGRAM SITE
<b>Status:</b>	COMPLETED - CASE CLOSED	<b>County:</b>	SAN DIEGO
<b>Status Date:</b>	4/25/2019	<b>Latitude:</b>	33.0912488978241
<b>Longitude:</b>	-117.202743698425		
<b>Data Source:</b>	Cleanup Program Sites from GeoTracker Search; Cleanup Sites from GeoTracker Cleanup Sites Data Download		

**Cleanup Sites from GeoTracker Cleanup Sites Data Download - Facilities Detail**

<b>RB Case No:</b>		<b>CUF Case:</b>	NO
<b>Local Case No:</b>	DEH2017-LSAM-000452	<b>Case Worker:</b>	EM
<b>Begin Date:</b>	8/31/2017	<b>File Location:</b>	
<b>Stop Method:</b>			
<b>Lead Agency:</b>	SAN DIEGO COUNTY LOP		
<b>Local Agency:</b>	SAN DIEGO COUNTY LOP		
<b>Potential COC:</b>			
<b>Potential Media of Concern:</b>			
<b>How Discovered:</b>			
<b>How Discovered Description:</b>			
<b>Stop Description:</b>			
<b>Calwater Watershed Name:</b>	Carlsbad - Escondido Creek - San Elijo (904.61)		
<b>DWR GW Subbasin Name:</b>			
<b>Disadvantaged Community:</b>			
<b>Site History:</b>			

The Site has a recorded physical address of 1601 San Elijo Road in the City of San Marcos, County of San Diego, California. The Site is approximately 14 acres in size and is further identified by San Diego County Assessor's Parcel Numbers 223-080-41-00 and -42-00. The Site is situated immediately adjacent to the closed San Marcos II Landfill and was formerly known as the San Marcos Materials Recovery Facility. The industrial/commercial building present at the Site is approximately 200,000 square feet in size and is currently vacant. A former Local Oversight Program case, H34830-001, was opened in July 2003 following diesel contamination noted upon the removal of a 5,000-gallon Underground Storage Tank (UST). A soil boring / monitoring well installed in the UST excavation revealed no further soil or groundwater impacts. The case was closed in December 2005. This Voluntary Assistance Program Case was opened in August 2017 to review and evaluate a February 2015 Subsurface Investigation and Human Health Risk Assessment (HHRA) for the subject Site. The HHRA discussed the soil and soil gas sampling results from eight borings drilled on December 2014. Soil samples were ND for VOCs. Soil gas probes were installed at 5 and 15 feet below ground surface (bgs) in B1, B2, B6 and B7, and to 5-foot bgs in B3 & B5. Soil gas readings indicated that cumulative estimated carcinogenic risk resulting from potential VOC exposure was five in ten million (5 x 10<sup>-7</sup>), which is below the one in one million (1 X 10<sup>-6</sup>) target risk threshold. The Hazard Index (HI) for potential VOC exposure was calculated at 0.02 and is below the target HI of 1.0. Because all of the former soil vapor probes from 2014 were taken outside the building, it was decided that five dual nested probes (sub-slab vapor and five-foot deep soil gas) were required inside the existing Site building and eight five-foot-deep soil gas probes were required outside of the Site building. The soil gas sampling occurred monthly for six months from March to August 2018. A total of 18 samples were analyzed during each monthly sampling event and included five sub-slab vapor, 11 soil gas, one field duplicate and one equipment blank. VOCs were not detected at or above the laboratory reporting limits in soil gas samples collected during the six sampling events with the exception of benzene during the initial sampling event (March 2018) in soil gas probes SV2-5 at 0.075 8g/L, SV8-5 at 0.10 8g/L, and SV9-5 at 0.086 8g/L. Benzene was not detected at the same sampling locations and depths in the five subsequent monthly sampling events. In addition, VOCs were not detected in any of the sub-slab vapor probes or any of the eight other soil gas probes during each of the six-monthly sampling events. The cumulative excess cancer risk from the March 2018 benzene soil gas level was 2 x 10<sup>-7</sup>. Groundwater monitoring wells that are currently present on-Site and that are used as part of post closure monitoring activities for the San Marcos Landfill are identified as SMGW-16, SMGW-30D, SMGW-30D and SMGW-31. As of the latest groundwater sampling for the landfill in July 2018, none of the detected VOC concentrations exceeded their respective water quality objectives relative to drinking water standards, and to potential vapor intrusion-related risk potentially occurring from impacted groundwater beneath the Site. The primary objective of this assessment was to investigate the presence and spatial distribution of VOCs in vadose zone soil gas at the Site, and utilizing the data obtained to conduct an evaluation of the human health risks associated with potential soil gas exposures and vapor intrusion for the Site. AEC states that no further subsurface investigation at the Site is considered to be warranted at this time relative to an evaluation of human health risks and the use of the Site for the potential commercial, industrial and recreational land uses referenced previously in this report. DEH concurs.

<b>Map Key</b>	<b>Number of Records</b>	<b>Direction</b>	<b>Distance (mi/ft)</b>	<b>Elev/Diff (ft)</b>	<b>Site</b>	<b>DB</b>
----------------	--------------------------	------------------	-------------------------	-----------------------	-------------	-----------

**Cleanup Sites from GeoTracker Cleanup Sites Data Download - Regulatory Activity**

<b>Action Type:</b>	ENFORCEMENT
<b>Date :</b>	2019-04-25 00:00:00
<b>Action:</b>	Closure/No Further Action Letter
<b>Action Type:</b>	RESPONSE
<b>Date :</b>	2019-01-18 00:00:00
<b>Action:</b>	Soil Vapor Intrusion Investigation Report
<b>Action Type:</b>	RESPONSE
<b>Date :</b>	2018-07-10 00:00:00
<b>Action:</b>	Soil Vapor Intrusion Investigation Report
<b>Action Type:</b>	ENFORCEMENT
<b>Date :</b>	2017-12-21 00:00:00
<b>Action:</b>	Meeting
<b>Action Type:</b>	ENFORCEMENT
<b>Date :</b>	2017-12-15 00:00:00
<b>Action:</b>	Technical Correspondence / Assistance / Other
<b>Action Type:</b>	RESPONSE
<b>Date :</b>	2017-11-28 00:00:00
<b>Action:</b>	Soil Vapor Intrusion Investigation Workplan - Regulator Responded
<b>Action Type:</b>	ENFORCEMENT
<b>Date :</b>	2017-09-19 00:00:00
<b>Action:</b>	Technical Correspondence / Assistance / Other
<b>Action Type:</b>	RESPONSE
<b>Date :</b>	2017-09-14 00:00:00
<b>Action:</b>	Risk Assessment Report - Regulator Responded
<b>Action Type:</b>	ENFORCEMENT
<b>Date :</b>	2017-08-31 00:00:00
<b>Action:</b>	Letter - Notice
<b>Action Type:</b>	ENFORCEMENT
<b>Date :</b>	2017-08-31 00:00:00
<b>Action:</b>	Cost Recovery Agreement / N. of Reimbursement

**Cleanup Sites from GeoTracker Cleanup Sites Data Download - Status History**

<b>Status:</b>	Completed - Case Closed
<b>Status Date:</b>	2019-04-25 00:00:00
<b>Status:</b>	Open - Site Assessment
<b>Status Date:</b>	2017-08-31 00:00:00
<b>Status:</b>	Open - Case Begin Date
<b>Status Date:</b>	2017-08-31 00:00:00

**Cleanup Sites from GeoTracker Cleanup Sites Data Download - Regulatory Contacts**

<b>Contact Type:</b>	Local Agency Caseworker	<b>Address:</b>	P.O. Box 129261
<b>Contact Name:</b>	EWAN MOFFAT	<b>City:</b>	San Diego
<b>Phone No:</b>			
<b>Organization Name:</b>	SAN DIEGO COUNTY LOP		
<b>Email:</b>	ewan.moffat@sdcounty.ca.gov		

**Cleanup Program Sites from GeoTracker Search - Regulatory Profile (as of Feb 24, 2020)**



Map Key	Number of Records	Direction	Distance (mi/ft)	Elev/Diff (ft)	Site	DB
---------	-------------------	-----------	------------------	----------------	------	----

**Project Status:**  
**CUF Claim:**  
**CUF Priority Assign:**  
**CUF Amount Paid:**  
**Facility Type:**  
**User Defined Beneficial Use:**  
**Designated Beneficial Use:** MUN, AGR, IND  
**Designated Beneficial Use Desc:** Municipal and Domestic Supply, Agricultural Supply, Industrial Service Supply  
**Project Oversight Agencies:**  
**Report Link:** [https://geotracker.waterboards.ca.gov/profile\\_report?global\\_id=T10000010940](https://geotracker.waterboards.ca.gov/profile_report?global_id=T10000010940)  
**Cleanup Status Detail:** COMPLETED - CASE CLOSED AS OF 4/25/2019  
**Cleanup History Link:** [https://geotracker.waterboards.ca.gov/profile\\_report\\_include?global\\_id=T10000010940&tabname=regulatoryhistory](https://geotracker.waterboards.ca.gov/profile_report_include?global_id=T10000010940&tabname=regulatoryhistory)  
**Potential COC:** NONE SPECIFIED  
**Potential Media of Concern:** NONE SPECIFIED  
**GW Monitoring Freq:**  
**DWR GW Sub Basin:**  
**Calwater Watershed Name:** Carlsbad - Escondido Creek - San Elijo (904.61)  
**Post Closure Site Management:**  
**Future Land Use:**  
**Cleanup Oversight Agencies:** SAN DIEGO COUNTY LOP (LEAD) - CASE #: DEH2017-LSAM-000452  
CASEWORKER: EWAN MOFFAT  
SAN DIEGO RWQCB (REGION 9)

**Site History:**

The Site has a recorded physical address of 1601 San Elijo Road in the City of San Marcos, County of San Diego, California. The Site is approximately 14 acres in size and is further identified by San Diego County Assessor's Parcel Numbers 223-080-41-00 and -42-00. The Site is situated immediately adjacent to the closed San Marcos II Landfill and was formerly known as the San Marcos Materials Recovery Facility. The industrial/commercial building present at the Site is approximately 200,000 square feet in size and is currently vacant. A former Local Oversight Program case, H34830-001, was opened in July 2003 following diesel contamination noted upon the removal of a 5,000-gallon Underground Storage Tank (UST). A soil boring / monitoring well installed in the UST excavation revealed no further soil or groundwater impacts. The case was closed in December 2005.

This Voluntary Assistance Program Case was opened in August 2017 to review and evaluate a February 2015 Subsurface Investigation and Human Health Risk Assessment (HHRA) for the subject Site. The HHRA discussed the soil and soil gas sampling results from eight borings drilled on December 2014. Soil samples were ND for VOCs.

Soil gas probes were installed at 5 and 15 feet below ground surface (bgs) in B1, B2, B6 and B7, and to 5-foot bgs in B3 & B5. Soil gas readings indicated that cumulative estimated carcinogenic risk resulting from potential VOC exposure was five in ten million (5 x 10<sup>-7</sup>), which is below the one in one million (1 X 10<sup>-6</sup>) target risk threshold. The Hazard Index (HI) for potential VOC exposure was calculated at 0.02 and is below the target HI of 1.0. Because all of the former soil vapor probes from 2014 were taken outside the building, it was decided that five dual nested probes (sub-slab vapor and five-foot deep soil gas) were required inside the existing Site building and eight five-foot-deep soil gas probes were required outside of the Site building. The soil gas sampling occurred monthly for six months from March to August 2018.

A total of 18 samples were analyzed during each monthly sampling event and included five sub-slab vapor, 11 soil gas, one field duplicate and one equipment blank. VOCs were not detected at or above the laboratory reporting limits in soil gas samples collected during the six sampling events with the exception of benzene during the initial sampling event (March 2018) in soil gas probes SV2-5 at 0.075 ig/L, SV8-5 at 0.10 ig/L, and SV9-5 at 0.086 ig/L. Benzene was not detected at the same sampling locations and depths in the five subsequent monthly sampling events. In addition, VOCs were not detected in any of the sub-slab vapor probes or any of the eight other soil gas probes during each of the six-monthly sampling events. The cumulative excess cancer risk from the March 2018 benzene soil gas level was 2 x 10<sup>-7</sup>.

Groundwater monitoring wells that are currently present on-Site and that are used as part of post closure monitoring activities for the San Marcos Landfill are identified as SMGW-16, SMGW-30D, SMGW-30D and SMGW-31. As of the latest groundwater sampling for the landfill in July 2018, none of the detected VOC concentrations exceeded their respective water quality objectives relative to drinking water standards, and to potential vapor intrusion-related risk potentially occurring from impacted groundwater beneath the Site. The primary objective of this assessment was to investigate the presence and spatial distribution of VOCs in vadose zone soil gas at the Site, and utilizing the data obtained to conduct an evaluation of the human health risks associated with potential soil gas exposures and vapor intrusion for the Site.

AEC states that no further subsurface investigation at the Site is considered to be warranted at this time relative to an evaluation of human health risks and the use of the Site for the potential commercial, industrial and recreational land uses referenced previously in this report. DEH concurs.

**Sites from GeoTracker Search - Regulatory Activities (as of Feb 24, 2020)**

**Action Type:** Other Regulatory Actions  
**Action Date:** 4/25/2019  
**Received Issue Date:** 4/25/2019  
**Action:** Closure/No Further Action Letter  
**Doc Link:** [https://geotracker.waterboards.ca.gov/view\\_documents?](https://geotracker.waterboards.ca.gov/view_documents?)

<b>Map Key</b>	<b>Number of Records</b>	<b>Direction</b>	<b>Distance (mi/ft)</b>	<b>Elev/Diff (ft)</b>	<b>Site</b>	<b>DB</b>
global_id=T10000010940&enforcement_id=6400249&temptable=ENFORCEMENT						
<b>Title Description Comments:</b>						
Closure Letter and Summary						
<b>Action Type:</b> Response Requested - Reports						
<b>Action Date:</b> *1/18/2019						
<b>Received Issue Date:</b> 1/9/2019						
<b>Action:</b> Soil Vapor Intrusion Investigation Report						
<b>Doc Link:</b> <a href="https://geotracker.waterboards.ca.gov/view_documents_all?global_id=T10000010940&amp;doc_id=5980569">https://geotracker.waterboards.ca.gov/view_documents_all?global_id=T10000010940&amp;doc_id=5980569</a>						
<b>Title Description Comments:</b>						
Report with 2 final soil gas sampling events						
<b>Action Type:</b> Response Requested - Reports						
<b>Action Date:</b> *7/10/2018						
<b>Received Issue Date:</b> 7/10/2018						
<b>Action:</b> Soil Vapor Intrusion Investigation Report						
<b>Doc Link:</b> <a href="https://geotracker.waterboards.ca.gov/view_documents_all?global_id=T10000010940&amp;doc_id=5980568">https://geotracker.waterboards.ca.gov/view_documents_all?global_id=T10000010940&amp;doc_id=5980568</a>						
<b>Title Description Comments:</b>						
SAR for 1st 4 soil gas samples						
<b>Action Type:</b> Other Regulatory Actions						
<b>Action Date:</b> 12/21/2017						
<b>Received Issue Date:</b> 12/21/2017						
<b>Action:</b> Meeting						
<b>Doc Link:</b> <a href="https://geotracker.waterboards.ca.gov/view_documents?global_id=T10000010940&amp;enforcement_id=6343965&amp;temptable=ENFORCEMENT">https://geotracker.waterboards.ca.gov/view_documents?global_id=T10000010940&amp;enforcement_id=6343965&amp;temptable=ENFORCEMENT</a>						
<b>Title Description Comments:</b>						
Meeting to discuss Work Plan						
<b>Action Type:</b> Other Regulatory Actions						
<b>Action Date:</b> 12/15/2017						
<b>Received Issue Date:</b> 12/15/2017						
<b>Action:</b> Technical Correspondence / Assistance / Other						
<b>Doc Link:</b> <a href="https://geotracker.waterboards.ca.gov/view_documents?global_id=T10000010940&amp;enforcement_id=6343370&amp;temptable=ENFORCEMENT">https://geotracker.waterboards.ca.gov/view_documents?global_id=T10000010940&amp;enforcement_id=6343370&amp;temptable=ENFORCEMENT</a>						
<b>Title Description Comments:</b>						
DEH Work Plan Approval						
<b>Action Type:</b> Response Requested - Workplans						
<b>Action Date:</b> 11/28/2017						
<b>Received Issue Date:</b> 11/28/2017						
<b>Action:</b> Soil Vapor Intrusion Investigation Workplan - Regulator Responded						
<b>Doc Link:</b> <a href="https://geotracker.waterboards.ca.gov/view_documents_all?global_id=T10000010940&amp;doc_id=5949540">https://geotracker.waterboards.ca.gov/view_documents_all?global_id=T10000010940&amp;doc_id=5949540</a>						
<b>Title Description Comments:</b>						
Work Plan for Additional Site Assessment						
<b>Action Type:</b> Other Regulatory Actions						
<b>Action Date:</b> 9/19/2017						
<b>Received Issue Date:</b> 9/19/2017						
<b>Action:</b> Technical Correspondence / Assistance / Other						
<b>Doc Link:</b> <a href="https://geotracker.waterboards.ca.gov/view_documents?global_id=T10000010940&amp;enforcement_id=6336642&amp;temptable=ENFORCEMENT">https://geotracker.waterboards.ca.gov/view_documents?global_id=T10000010940&amp;enforcement_id=6336642&amp;temptable=ENFORCEMENT</a>						
<b>Title Description Comments:</b>						
DEH Response Letter						
<b>Action Type:</b> Response Requested - Reports						
<b>Action Date:</b> 9/14/2017						

**Received Issue Date:** 9/14/2017  
**Action:** Risk Assessment Report - Regulator Responded  
**Doc Link:** [https://geotracker.waterboards.ca.gov/view\\_documents\\_all?global\\_id=T10000010940&doc\\_id=5943619](https://geotracker.waterboards.ca.gov/view_documents_all?global_id=T10000010940&doc_id=5943619)  
**Title Description Comments:**

Subsurface Investigation and Human Health Risk Assessment - 2/02/2015

**Action Type:** Agreements  
**Action Date:** 8/31/2017  
**Received Issue Date:** 8/31/2017  
**Action:** Cost Recovery Agreement / N. of Reimbursement  
**Doc Link:** [https://geotracker.waterboards.ca.gov/view\\_documents?global\\_id=T10000010940&enforcement\\_id=6335366&temptable=ENFORCEMENT](https://geotracker.waterboards.ca.gov/view_documents?global_id=T10000010940&enforcement_id=6335366&temptable=ENFORCEMENT)

**Title Description Comments:**

VAP Application

**Action Type:** Notices  
**Action Date:** 8/31/2017  
**Received Issue Date:** 8/31/2017  
**Action:** Letter - Notice  
**Doc Link:** [https://geotracker.waterboards.ca.gov/view\\_documents?global\\_id=T10000010940&enforcement\\_id=6335368&temptable=ENFORCEMENT](https://geotracker.waterboards.ca.gov/view_documents?global_id=T10000010940&enforcement_id=6335368&temptable=ENFORCEMENT)

**Title Description Comments:**

SB 1248 Notification

**Action Type:** Notices  
**Action Date:** 8/31/2017  
**Received Issue Date:** 8/31/2017  
**Action:** Letter - Notice  
**Doc Link:** [https://geotracker.waterboards.ca.gov/view\\_documents?global\\_id=T10000010940&enforcement\\_id=6335369&temptable=ENFORCEMENT](https://geotracker.waterboards.ca.gov/view_documents?global_id=T10000010940&enforcement_id=6335369&temptable=ENFORCEMENT)

**Title Description Comments:**

SB 1248 DTSC Approval

**Sites from GeoTracker Search - Documents (as of Feb 24, 2020)**

**Document Type:** Site Documents  
**Document Date:** 4/25/2019  
**Submitted:**  
**Submitted By:** EWAN MOFFAT (REGULATOR)  
**Size :**  
**Title:** CLOSURE LETTER AND SUMMARY  
**Title Link:** [https://geotracker.waterboards.ca.gov/view\\_documents?global\\_id=T10000010940&enforcement\\_id=6400249](https://geotracker.waterboards.ca.gov/view_documents?global_id=T10000010940&enforcement_id=6400249)  
**Type:** CLOSURE/NO FURTHER ACTION LETTER

**Document Type:** Site Documents  
**Document Date:** 9/10/2018  
**Submitted:**  
**Submitted By:** AEC, CA (AUTH\_RP)  
**Size :** 3,814 KB  
**Title:** REPORT OF ADDITIONAL SITE ASSESSMENT - 1601 SAN ELIJO ROAD  
**Title Link:** [https://geotracker.waterboards.ca.gov/esi/uploads/geo\\_report/1961248993/T10000010940.PDF](https://geotracker.waterboards.ca.gov/esi/uploads/geo_report/1961248993/T10000010940.PDF)  
**Type:** REQUEST FOR CLOSURE

**Document Type:** Site Documents  
**Document Date:** 7/10/2018  
**Submitted:**  
**Submitted By:** AEC, CA (AUTH\_RP)  
**Size :** 3,188 KB  
**Title:** STATUS OF ADDITIONAL SITE ASSESSMENT  
**Title Link:** [https://geotracker.waterboards.ca.gov/esi/uploads/geo\\_report/8589917123/T10000010940.PDF](https://geotracker.waterboards.ca.gov/esi/uploads/geo_report/8589917123/T10000010940.PDF)  
**Type:** STATUS / PROGRESS REPORTS

**Document Type:** Site Documents  
**Document Date:** 12/21/2017  
**Submitted:**  
**Submitted By:** LAURIE APECECHEA (REGULATOR)  
**Size :**  
**Title:** MEETING TO DISCUSS WORK PLAN  
**Title Link:** [https://geotracker.waterboards.ca.gov/view\\_documents?global\\_id=T10000010940&enforcement\\_id=6343965](https://geotracker.waterboards.ca.gov/view_documents?global_id=T10000010940&enforcement_id=6343965)

Map Key	Number of Records	Direction	Distance (mi/ft)	Elev/Diff (ft)	Site	DB
<b>Type:</b>		MEETING				
<b>Document Type:</b>	Site Documents				<b>Submitted:</b>	
<b>Document Date:</b>	12/15/2017				<b>Submitted By:</b>	LAURIE APECECHEA (REGULATOR)
<b>Size :</b>						
<b>Title:</b>	DEH WORK PLAN APPROVAL					
<b>Title Link:</b>	<a href="https://geotracker.waterboards.ca.gov/view_documents?global_id=T10000010940&amp;enforcement_id=6343370">https://geotracker.waterboards.ca.gov/view_documents?global_id=T10000010940&amp;enforcement_id=6343370</a>					
<b>Type:</b>	TECHNICAL CORRESPONDENCE / ASSISTANCE / OTHER					
<b>Document Type:</b>	Site Documents				<b>Submitted:</b>	
<b>Document Date:</b>	11/27/2017				<b>Submitted By:</b>	AEC, CA (AUTH_RP)
<b>Size :</b>	1,204 KB					
<b>Title:</b>	WORK PLAN FOR ADDITIONAL SITE ASSESSMENT					
<b>Title Link:</b>	<a href="https://geotracker.waterboards.ca.gov/esi/uploads/geo_report/2810531854/T10000010940.PDF">https://geotracker.waterboards.ca.gov/esi/uploads/geo_report/2810531854/T10000010940.PDF</a>					
<b>Type:</b>	SOIL VAPOR INTRUSION INVESTIGATION WORKPLAN					
<b>Document Type:</b>	Site Documents				<b>Submitted:</b>	
<b>Document Date:</b>	9/19/2017				<b>Submitted By:</b>	LAURIE APECECHEA (REGULATOR)
<b>Size :</b>						
<b>Title:</b>	DEH RESPONSE LETTER					
<b>Title Link:</b>	<a href="https://geotracker.waterboards.ca.gov/view_documents?global_id=T10000010940&amp;enforcement_id=6336642">https://geotracker.waterboards.ca.gov/view_documents?global_id=T10000010940&amp;enforcement_id=6336642</a>					
<b>Type:</b>	TECHNICAL CORRESPONDENCE / ASSISTANCE / OTHER					
<b>Document Type:</b>	Site Documents				<b>Submitted:</b>	
<b>Document Date:</b>	8/31/2017				<b>Submitted By:</b>	LAURIE APECECHEA (REGULATOR)
<b>Size :</b>						
<b>Title:</b>	SB 1248 DTSC APPROVAL					
<b>Title Link:</b>	<a href="https://geotracker.waterboards.ca.gov/view_documents?global_id=T10000010940&amp;enforcement_id=6335369">https://geotracker.waterboards.ca.gov/view_documents?global_id=T10000010940&amp;enforcement_id=6335369</a>					
<b>Type:</b>	LETTER - NOTICE					
<b>Document Type:</b>	Site Documents				<b>Submitted:</b>	
<b>Document Date:</b>	8/31/2017				<b>Submitted By:</b>	LAURIE APECECHEA (REGULATOR)
<b>Size :</b>						
<b>Title:</b>	VAP APPLICATION					
<b>Title Link:</b>	<a href="https://geotracker.waterboards.ca.gov/view_documents?global_id=T10000010940&amp;enforcement_id=6335366">https://geotracker.waterboards.ca.gov/view_documents?global_id=T10000010940&amp;enforcement_id=6335366</a>					
<b>Type:</b>	COST RECOVERY AGREEMENT / N. OF REIMBURSEMENT					
<b>Document Type:</b>	Site Documents				<b>Submitted:</b>	
<b>Document Date:</b>	8/31/2017				<b>Submitted By:</b>	LAURIE APECECHEA (REGULATOR)
<b>Size :</b>						
<b>Title:</b>	SB 1248 NOTIFICATION					
<b>Title Link:</b>	<a href="https://geotracker.waterboards.ca.gov/view_documents?global_id=T10000010940&amp;enforcement_id=6335368">https://geotracker.waterboards.ca.gov/view_documents?global_id=T10000010940&amp;enforcement_id=6335368</a>					
<b>Type:</b>	LETTER - NOTICE					
<b>Document Type:</b>	Site Documents				<b>Submitted:</b>	
<b>Document Date:</b>	2/2/2015				<b>Submitted By:</b>	AEC, CA (AUTH_RP)
<b>Size :</b>	4,660 KB					
<b>Title:</b>	SUBSURFACE INVESTIGATION AND HUMAN HEALTH RISK ASSESSMENT					
<b>Title Link:</b>	<a href="https://geotracker.waterboards.ca.gov/esi/uploads/geo_report/6668890595/T10000010940.PDF">https://geotracker.waterboards.ca.gov/esi/uploads/geo_report/6668890595/T10000010940.PDF</a>					
<b>Type:</b>	RISK ASSESSMENT REPORT					

**Sites from GeoTracker Search - Cleanup Status History (as of Feb 24, 2020)**

<b>Status:</b>	Completed - Case Closed
<b>Date :</b>	4/25/2019
<b>Status:</b>	Open - Case Begin Date
<b>Date :</b>	8/31/2017
<b>Status:</b>	Open - Site Assessment
<b>Date :</b>	8/31/2017

<u>5</u>	1 of 1	NNE	0.01 / 68.64	515.77 / -50	SAN ELIJO RD-COUNTY DIP SEGMENT SAN ELIJO SAN MARCOS CA 92078	FINDS/FRS
----------	--------	-----	--------------	--------------	---	-----------

Map Key	Number of Records	Direction	Distance (mi/ft)	Elev/Diff (ft)	Site	DB
<b>Registry ID:</b>		110066697587				
<b>FIPS Code:</b>						
<b>HUC Code:</b>		18070303				
<b>Site Type Name:</b>		STATIONARY				
<b>Location Description:</b>						
<b>Supplemental Location:</b>						
<b>Create Date:</b>		14-OCT-15				
<b>Update Date:</b>						
<b>Interest Types:</b>		STATE MASTER				
<b>SIC Codes:</b>						
<b>SIC Code Descriptions:</b>						
<b>NAICS Codes:</b>						
<b>NAICS Code Descriptions:</b>						
<b>Conveyor:</b>		CALEPA				
<b>Federal Facility Code:</b>						
<b>Federal Agency Name:</b>						
<b>Tribal Land Code:</b>						
<b>Tribal Land Name:</b>						
<b>Congressional Dist No:</b>		50				
<b>Census Block Code:</b>		060730171102145				
<b>EPA Region Code:</b>		09				
<b>County Name:</b>		SAN DIEGO				
<b>US/Mexico Border Ind:</b>		Yes				
<b>Latitude:</b>		33.09395				
<b>Longitude:</b>		-117.20507				
<b>Reference Point:</b>						
<b>Coord Collection Method:</b>		UNKNOWN				
<b>Accuracy Value:</b>						
<b>Datum:</b>		NAD83				
<b>Source:</b>						
<b>Facility Detail Rprt URL:</b>		https://ofmpub.epa.gov/frs_public2/fii_query_detail.disp_program_facility?p_registry_id=110066697587				
<b>Program Acronyms:</b>						

CA-ENVIROVIEW:325940

<u>6</u>	1 of 1	NE	0.14 / 760.00	549.93 / -15	HUBBARD PROPERTY 0 QUESTHAVEN ROAD SAN MARCOS CA 92069	CLEANUP SITES
<b>Global ID:</b>	T10000012349				<b>Site Facility Type:</b>	CLEANUP PROGRAM SITE
<b>Status:</b>	COMPLETED - CASE CLOSED				<b>County:</b>	SAN DIEGO
<b>Status Date:</b>	2/8/1993				<b>Latitude:</b>	33.09448
<b>Longitude:</b>	-117.20223					
<b>Data Source:</b>	Cleanup Program Sites from GeoTracker Search; Cleanup Sites from GeoTracker Cleanup Sites Data Download					

**Cleanup Sites from GeoTracker Cleanup Sites Data Download - Facilities Detail**

<b>RB Case No:</b>		<b>CUF Case:</b>	NO
<b>Local Case No:</b>	H32812-001	<b>Case Worker:</b>	CH
<b>Begin Date:</b>	10/6/1992	<b>File Location:</b>	
<b>Stop Method:</b>			
<b>Lead Agency:</b>	SAN DIEGO COUNTY LOP		
<b>Local Agency:</b>	SAN DIEGO COUNTY LOP		
<b>Potential COC:</b>			
<b>Potential Media of Concern:</b>			
<b>How Discovered:</b>			
<b>How Discovered Description:</b>			
<b>Stop Description:</b>			
<b>Calwater Watershed Name:</b>	Carlsbad - Escondido Creek - San Elijo (904.61)		
<b>DWR GW Subbasin Name:</b>			
<b>Disadvantaged Community:</b>			
<b>Site History:</b>			

Map Key	Number of Records	Direction	Distance (mi/ft)	Elev/Diff (ft)	Site	DB
---------	-------------------	-----------	------------------	----------------	------	----

**Cleanup Sites from GeoTracker Cleanup Sites Data Download - Regulatory Activity**

**Action Type:** ENFORCEMENT  
**Date :** 1993-02-08 00:00:00  
**Action:** Closure/No Further Action Letter

**Action Type:** Other  
**Date :** 1992-10-06 00:00:00  
**Action:** Leak Discovery

**Action Type:** Other  
**Date :** 1992-10-06 00:00:00  
**Action:** Leak Reported

**Cleanup Sites from GeoTracker Cleanup Sites Data Download - Status History**

**Status:** Completed - Case Closed  
**Status Date:** 1993-02-08 00:00:00

**Status:** Open - Case Begin Date  
**Status Date:** 1992-10-06 00:00:00

**Status:** Open - Eligible for Closure  
**Status Date:** 1992-10-06 00:00:00

**Cleanup Sites from GeoTracker Cleanup Sites Data Download - Regulatory Contacts**

<b>Contact Type:</b>	Local Agency Caseworker	<b>Address:</b>	P.O. Box 129261
<b>Contact Name:</b>	COLLEEN HINES	<b>City:</b>	SAN DIEGO
<b>Phone No:</b>	8585056874		
<b>Organization Name:</b>	SAN DIEGO COUNTY LOP		
<b>Email:</b>	colleen.hines@sdcounty.ca.gov		

**Cleanup Program Sites from GeoTracker Search - Regulatory Profile (as of Feb 24, 2020)**

<b>Project Status:</b>		<b>WDR Place Type:</b>	
<b>CUF Claim:</b>		<b>WDR File:</b>	
<b>CUF Priority Assign:</b>		<b>WDR Order:</b>	
<b>CUF Amount Paid:</b>		<b>File Location:</b>	
<b>Facility Type:</b>		<b>Composting Method:</b>	
<b>User Defined Beneficial Use:</b>			
<b>Designated Beneficial Use:</b>	MUN, AGR, IND		
<b>Designated Beneficial Use Desc:</b>	Municipal and Domestic Supply, Agricultural Supply, Industrial Service Supply		
<b>Project Oversight Agencies:</b>			
<b>Report Link:</b>	<a href="https://geotracker.waterboards.ca.gov/profile_report?global_id=T10000012349">https://geotracker.waterboards.ca.gov/profile_report?global_id=T10000012349</a>		
<b>Cleanup Status Detail:</b>	COMPLETED - CASE CLOSED AS OF 2/8/1993		
<b>Cleanup History Link:</b>	<a href="https://geotracker.waterboards.ca.gov/profile_report_include?global_id=T10000012349&amp;tabname=regulatoryhistory">https://geotracker.waterboards.ca.gov/profile_report_include?global_id=T10000012349&amp;tabname=regulatoryhistory</a>		
<b>Potential COC:</b>	NONE SPECIFIED		
<b>Potential Media of Concern:</b>	NONE SPECIFIED		
<b>GW Monitoring Freq:</b>			
<b>DWR GW Sub Basin:</b>			
<b>Calwater Watershed Name:</b>	Carlsbad - Escondido Creek - San Elijo (904.61)		
<b>Post Closure Site Management:</b>			
<b>Future Land Use:</b>			
<b>Cleanup Oversight Agencies:</b>	SAN DIEGO COUNTY LOP (LEAD) - CASE #: H32812-001 CASEWORKER: COLLEEN HINES		

**Site History:**

No site history available

**Sites from GeoTracker Search - Regulatory Activities (as of Feb 24, 2020)**

Map Key	Number of Records	Direction	Distance (mi/ft)	Elev/Diff (ft)	Site	DB
---------	-------------------	-----------	------------------	----------------	------	----

**Action Type:** Other Regulatory Actions  
**Action Date:** 2/8/1993  
**Received Issue Date:** 2/8/1993  
**Action:** Closure/No Further Action Letter  
**Doc Link:** [https://geotracker.waterboards.ca.gov/view\\_documents?global\\_id=T10000012349&enforcement\\_id=6377269&temptable=ENFORCEMENT](https://geotracker.waterboards.ca.gov/view_documents?global_id=T10000012349&enforcement_id=6377269&temptable=ENFORCEMENT)

**Title Description Comments:**

Closure Letter

**Action Type:** Leak Action  
**Action Date:** 10/6/1992  
**Received Issue Date:**  
**Action:** Leak Reported  
**Doc Link:**

**Title Description Comments:**

**Action Type:** Leak Action  
**Action Date:** 10/6/1992  
**Received Issue Date:**  
**Action:** Leak Discovery  
**Doc Link:**

**Title Description Comments:**

**Sites from GeoTracker Search - Documents (as of Feb 24, 2020)**

**Document Type:** Site Documents  
**Document Date:** 2/8/1993  
**Submitted:**  
**Submitted By:** COLLEEN HINES (REGULATOR)  
**Size :**  
**Title:** CLOSURE LETTER  
**Title Link:** [https://geotracker.waterboards.ca.gov/view\\_documents?global\\_id=T10000012349&enforcement\\_id=6377269](https://geotracker.waterboards.ca.gov/view_documents?global_id=T10000012349&enforcement_id=6377269)  
**Type:** CLOSURE/NO FURTHER ACTION LETTER

**Sites from GeoTracker Search - Cleanup Status History (as of Feb 24, 2020)**

**Status:** Completed - Case Closed  
**Date :** 2/8/1993

**Status:** Open - Eligible for Closure  
**Date :** 10/6/1992

**Status:** Open - Case Begin Date  
**Date :** 10/6/1992

<a href="#">7</a>	1 of 1	WNW	0.24 / 1,252.31	597.34 / 32	N & C SERVICES 2780 DOVE TAIL DR SAN MARCOS CA 92078	RCRA NON GEN
-------------------	--------	-----	--------------------	----------------	--	-----------------

**EPA Handler ID:** CAL000338520  
**Gen Status Universe:** No Report  
**Contact Name:** BILL KLEISER  
**Contact Address:** 2780 DOVE TAIL DR , , SAN MARCOS , CA, 92078 ,  
**Contact Phone No and Ext:** 760-622-8777  
**Contact Email:** BILLKLEISER@HOTMAIL.COM  
**Contact Country:**  
**County Name:** SAN DIEGO  
**EPA Region:** 09  
**Land Type:**  
**Receive Date:** 20081204

**Violation/Evaluation Summary**

Map Key	Number of Records	Direction	Distance (mi/ft)	Elev/Diff (ft)	Site	DB
---------	-------------------	-----------	------------------	----------------	------	----

**Note:** NO RECORDS: As of February 2020, there are no Compliance Monitoring and Enforcement (violation) records associated with this facility (EPA ID).

**Handler Summary**

**Importer Activity:** No  
**Mixed Waste Generator:** No  
**Transporter Activity:** Yes  
**Transfer Facility:** No  
**Onsite Burner Exemption:** No  
**Furnace Exemption:** No  
**Underground Injection Activity:** No  
**Commercial TSD:** No  
**Used Oil Transporter:** No  
**Used Oil Transfer Facility:** No  
**Used Oil Processor:** No  
**Used Oil Refiner:** No  
**Used Oil Burner:** No  
**Used Oil Market Burner:** No  
**Used Oil Spec Marketer:** No

**Hazardous Waste Handler Details**

**Sequence No:** 1  
**Receive Date:** 20081204  
**Handler Name:** N & C SERVICES  
**Generator Status Universe:** No Report  
**Source Type:** Implementer

**Owner/Operator Details**

**Owner/Operator Ind:** Current Operator  
**Type:** Other  
**Name:** BILL KLEISER  
**Date Became Current:**  
**Date Ended Current:**  
**Phone:** 760-622-8777  
**Source Type:** Implementer

**Street No:**  
**Street 1:** 2780 DOVE TAIL DR  
**Street 2:**  
**City:** SAN MARCOS  
**State:** CA  
**Country:**  
**Zip Code:** 92078

**Owner/Operator Ind:** Current Owner  
**Type:** Other  
**Name:** BILL KLEISER  
**Date Became Current:**  
**Date Ended Current:**  
**Phone:** 760-622-8777  
**Source Type:** Implementer

**Street No:**  
**Street 1:** 1203 HUNTINGTON COVE CT  
**Street 2:**  
**City:** GRANBURY  
**State:** TX  
**Country:**  
**Zip Code:** 76048-1246

<u>8</u>	1 of 1	E	0.37 / 1,945.25	605.96 / 41	SAN MARCOS II SANITARY LANDFILL 1055 SAN ELIJO ROAD SAN MARCOS CA 92078	PFAS
----------	--------	---	--------------------	----------------	--	------

**Global ID:** L10006325553  
**Status:**  
**Status Date:**  
**Longitude:** -117.1973634  
**Facility ID:**  
**Data Source:** 2019 Statewide PFAS Investigation - Selected Landfills

**Site Facility Type:**  
**County:**  
**Latitude:** 33.08956403

**2019 Statewide PFAS Investigation - Selected Landfills (as of Feb 20, 2020)**

**Landfill:** SAN MARCOS II SANITARY LANDFILL  
**Regional Water Board:** San Diego Region (9)



Map Key	Number of Records	Direction	Distance (mi/ft)	Elev/Diff (ft)	Site	DB
---------	-------------------	-----------	------------------	----------------	------	----

**Regional Board Contact:** John Odermatt  
**Facility Address:** 1055 SAN ELIJO ROAD  
**City:** SAN MARCOS  
**County:** SAN DIEGO  
**Zip Code:** 92078  
**Contact Information:** [https://www.waterboards.ca.gov/pfas/regional\\_board\\_contacts.html](https://www.waterboards.ca.gov/pfas/regional_board_contacts.html)  
**Geotracker Docs:** [https://geotracker.waterboards.ca.gov/profile\\_report?global\\_id=L1000632553](https://geotracker.waterboards.ca.gov/profile_report?global_id=L1000632553)

**Cleanup Sites from GeoTracker Cleanup Sites Data Download - Facilities Detail**

**RB Case No:** 9 000000278      **CUF Case:** NO  
**Local Case No:**      **Caseworker:** CK  
**Begin Date:** 1/22/1992      **File Location:** Regional Board  
**Stop Method:**  
**Lead Agency:** SAN DIEGO RWQCB (REGION 9)  
**Local Agency:**  
**Potential COC:** Benzene, Other Chlorinated Hydrocarbons, Tetrachloroethylene (PCE), Trichloroethylene (TCE), Vinyl chloride, Other inorganic / salt  
**Potential Media of Concern:** Contaminated Surface / Structure, Other Groundwater (uses other than drinking water), Soil, Surface water  
**How Discovered:**  
**How Discovered Description:**  
**Stop Description:**  
**Calwater Watershed Name:** Carlsbad - Escondido Creek - San Elijo (904.61)  
**DWR GW Subbasin Name:**  
**Disadvantaged Community:**  
**Site History:**

Waste constituents were discovered to have been released into the groundwater. Due to concentrations of volatile organic compounds in the groundwater the Regional Board issued corrective action requirements on September 14, 1995. The discharge of such pollutants into ground water could cause long-term loss of designated municipal and domestic beneficial uses. For more information see Order No. 2003-0003 Waste Discharge Requirements under the Site Documents tab.

**Cleanup Sites from GeoTracker Cleanup Sites Data Download - Regulatory Acitivity**

**Action Type:** RESPONSE  
**Date:** 4/30/2014  
**Action:** Monitoring Report - Annually  
  
**Action Type:** RESPONSE  
**Date:** 4/30/2018  
**Action:** Monitoring Report - Annually  
  
**Action Type:** ENFORCEMENT  
**Date:** 10/11/2002  
**Action:** Clean-up and Abatement Order - #R9-2002-330  
  
**Action Type:** ENFORCEMENT  
**Date:** 10/24/2006  
**Action:** Site Visit / Inspection / Sampling  
  
**Action Type:** RESPONSE  
**Date:** 4/30/2016  
**Action:** Monitoring Report - Annually - Regulator Responded  
  
**Action Type:** ENFORCEMENT  
**Date:** 7/19/2018  
**Action:** Annual Estimation Letter  
  
**Action Type:** ENFORCEMENT  
**Date:** 7/12/2016  
**Action:** Letter - Notice  
  
**Action Type:** RESPONSE  
**Date:** 10/30/2013  
**Action:** Monitoring Report - Semi-Annually

<b>Map Key</b>	<b>Number of Records</b>	<b>Direction</b>	<b>Distance (mi/ft)</b>	<b>Elev/Diff (ft)</b>	<b>Site</b>	<b>DB</b>
<b>Action Type:</b>						
<b>Date:</b>						
<b>Action:</b>						
<b>Action Type:</b>						
<b>Date:</b>						
<b>Action:</b>						
<b>Action Type:</b>						
<b>Date:</b>						
<b>Action:</b>						
<b>Action Type:</b>						
<b>Date:</b>						
<b>Action:</b>						
<b>Action Type:</b>						
<b>Date:</b>						
<b>Action:</b>						
<b>Action Type:</b>						
<b>Date:</b>						
<b>Action:</b>						
<b>Action Type:</b>						
<b>Date:</b>						
<b>Action:</b>						
<b>Action Type:</b>						
<b>Date:</b>						
<b>Action:</b>						
<b>Action Type:</b>						
<b>Date:</b>						
<b>Action:</b>						
<b>Action Type:</b>						
<b>Date:</b>						
<b>Action:</b>						
<b>Action Type:</b>						
<b>Date:</b>						
<b>Action:</b>						
<b>Action Type:</b>						
<b>Date:</b>						
<b>Action:</b>						
<b>Action Type:</b>						
<b>Date:</b>						
<b>Action:</b>						
<b>Action Type:</b>						
<b>Date:</b>						
<b>Action:</b>						
<b>Action Type:</b>						
<b>Date:</b>						
<b>Action:</b>						
<b>Action Type:</b>						
<b>Date:</b>						
<b>Action:</b>						

<b>Map Key</b>	<b>Number of Records</b>	<b>Direction</b>	<b>Distance (mi/ft)</b>	<b>Elev/Diff (ft)</b>	<b>Site</b>	<b>DB</b>
<b>Date:</b>						
<b>Action:</b>						
<b>Action Type:</b>						
<b>Date:</b>						
<b>Action:</b>						
<b>Action Type:</b>						
<b>Date:</b>						
<b>Action:</b>						
<b>Action Type:</b>						
<b>Date:</b>						
<b>Action:</b>						
<b>Action Type:</b>						
<b>Date:</b>						
<b>Action:</b>						
<b>Action Type:</b>						
<b>Date:</b>						
<b>Action:</b>						
<b>Action Type:</b>						
<b>Date:</b>						
<b>Action:</b>						
<b>Action Type:</b>						
<b>Date:</b>						
<b>Action:</b>						
<b>Action Type:</b>						
<b>Date:</b>						
<b>Action:</b>						
<b>Action Type:</b>						
<b>Date:</b>						
<b>Action:</b>						
<b>Action Type:</b>						
<b>Date:</b>						
<b>Action:</b>						
<b>Action Type:</b>						
<b>Date:</b>						
<b>Action:</b>						
<b>Action Type:</b>						
<b>Date:</b>						
<b>Action:</b>						
<b>Action Type:</b>						
<b>Date:</b>						
<b>Action:</b>						
<b>Action Type:</b>						
<b>Date:</b>						
<b>Action:</b>						

<b>Map Key</b>	<b>Number of Records</b>	<b>Direction</b>	<b>Distance (mi/ft)</b>	<b>Elev/Diff (ft)</b>	<b>Site</b>	<b>DB</b>
<b>Action:</b>					Annual Estimation Letter	
<b>Action Type:</b>					ENFORCEMENT	
<b>Date:</b>					8/2/2011	
<b>Action:</b>					Annual Estimation Letter	
<b>Action Type:</b>					RESPONSE	
<b>Date:</b>					4/30/2010	
<b>Action:</b>					Monitoring Report - Annually	
<b>Action Type:</b>					RESPONSE	
<b>Date:</b>					4/30/2011	
<b>Action:</b>					Monitoring Report - Annually	
<b>Action Type:</b>					ENFORCEMENT	
<b>Date:</b>					1/5/2011	
<b>Action:</b>					Staff Letter	
<b>Action Type:</b>					RESPONSE	
<b>Date:</b>					4/30/2017	
<b>Action:</b>					Monitoring Report - Annually	
<b>Action Type:</b>					RESPONSE	
<b>Date:</b>					10/30/2012	
<b>Action:</b>					Monitoring Report - Semi-Annually	
<b>Action Type:</b>					RESPONSE	
<b>Date:</b>					4/30/2020	
<b>Action:</b>					Monitoring Report - Annually	
<b>Action Type:</b>					RESPONSE	
<b>Date:</b>					4/25/2011	
<b>Action:</b>					CAP/RAP - Other Report - Regulator Responded	
<b>Action Type:</b>					RESPONSE	
<b>Date:</b>					10/9/2012	
<b>Action:</b>					Correspondence	
<b>Action Type:</b>					ENFORCEMENT	
<b>Date:</b>					6/12/2019	
<b>Action:</b>					Site Visit / Inspection / Sampling	
<b>Action Type:</b>					RESPONSE	
<b>Date:</b>					10/31/2021	
<b>Action:</b>					Construction Quality Assurance Report	
<b>Action Type:</b>					RESPONSE	
<b>Date:</b>					10/30/2011	
<b>Action:</b>					Monitoring Report - Semi-Annually	
<b>Action Type:</b>					RESPONSE	
<b>Date:</b>					10/30/2015	
<b>Action:</b>					Monitoring Report - Semi-Annually	
<b>Action Type:</b>					RESPONSE	
<b>Date:</b>					4/30/2015	
<b>Action:</b>					Monitoring Report - Annually	
<b>Action Type:</b>					RESPONSE	
<b>Date:</b>					5/20/2019	
<b>Action:</b>					Other Workplan - Regulator Responded	
<b>Action Type:</b>					ENFORCEMENT	
<b>Date:</b>					5/13/1998	
<b>Action:</b>					Cease and Desist Order - #98-39	
<b>Action Type:</b>					ENFORCEMENT	
<b>Date:</b>					12/12/2001	
<b>Action:</b>					Cease and Desist Order	

Map Key	Number of Records	Direction	Distance (mi/ft)	Elev/Diff (ft)	Site	DB
---------	-------------------	-----------	------------------	----------------	------	----

**Action Type:** ENFORCEMENT  
**Date:** 3/20/2019  
**Action:** PFAS Order - #WQ 20019-0006-DWQ

**Action Type:** RESPONSE  
**Date:** 12/8/2015  
**Action:** Post Closure Maintenance Plan - Regulator Responded

**Action Type:** ENFORCEMENT  
**Date:** 5/27/2014  
**Action:** Site Visit / Inspection / Sampling

**Cleanup Sites from GeoTracker Cleanup Sites Data Download - Status History**

**Status:** Open - Case Begin Date  
**Status Date:** 1/22/1992

**Status:** Open - Closed/with Monitoring  
**Status Date:** 9/14/1995

**Status:** Open  
**Status Date:** 1/22/1992

**Status:** Open - Remediation  
**Status Date:** 9/14/1995

**Cleanup Sites from GeoTracker Cleanup Sites Data Download - Regulatory Contacts**

<b>Contact Type:</b>	Regional Board Caseworker	<b>Address:</b>	2375 NORTHSIDE DRIVE, SUITE 100
<b>Contact Name:</b>	CHEHREH KOMEYLYAN	<b>City:</b>	SAN DIEGO
<b>Phone No:</b>	6195213366		
<b>Organization Name:</b>	SAN DIEGO RWQCB (REGION 9)		
<b>Email:</b>	chehreh.komeylyan@waterboards.ca.gov		

**Cleanup Program Sites from GeoTracker Search - Regulatory Profile(as of Feb 24, 2020)**

<b>Project Status:</b>		<b>WDR Place Type:</b>	
<b>CUF Claim:</b>		<b>WDR File:</b>	
<b>CUF Priority Assign:</b>		<b>WDR Order:</b>	
<b>CUF Amount Paid:</b>		<b>File Location:</b>	REGIONAL BOARD
<b>User Defined Beneficial Use:</b>			
<b>Designated Beneficial Use:</b>	MUN, AGR, IND		
<b>Designated Beneficial Use Desc:</b>	Municipal and Domestic Supply, Agricultural Supply, Industrial Service Supply		
<b>Project Oversight Agencies:</b>			
<b>Report Link:</b>	<a href="https://geotracker.waterboards.ca.gov/profile_report?global_id=L10006325553">https://geotracker.waterboards.ca.gov/profile_report?global_id=L10006325553</a>		
<b>Cleanup Status Detail:</b>	OPEN - CLOSED/WITH MONITORING AS OF 9/14/1995		
<b>Cleanup History Link:</b>	<a href="https://geotracker.waterboards.ca.gov/profile_report_include?global_id=L10006325553&amp;tabname=regulatoryhistory">https://geotracker.waterboards.ca.gov/profile_report_include?global_id=L10006325553&amp;tabname=regulatoryhistory</a>		
<b>Potential COC:</b>	BENZENE, OTHER CHLORINATED HYDROCARBONS, OTHER INORGANIC / SALT, TETRACHLOROETHYLENE (PCE), TRICHLOROETHYLENE (TCE), VINYL CHLORIDE		
<b>Potential Media of Concern:</b>	CONTAMINATED SURFACE / STRUCTURE, OTHER GROUNDWATER (USES OTHER THAN DRINKING WATER), SOIL, SURFACE WATER		
<b>DWR GW Sub Basin:</b>			
<b>Calwater Watershed Name:</b>	Carlsbad - Escondido Creek - San Elijo (904.61)		
<b>Post Closure Site Management:</b>			
<b>Future Land Use:</b>			
<b>Cleanup Oversight Agencies:</b>	SAN DIEGO RWQCB (REGION 9) (LEAD) - CASE #: 9 000000278 CASEWORKER: CHEHREH KOMEYLYAN		
<b>Site History:</b>			

Waste constituents were discovered to have been released into the groundwater. Due to concentrations of volatile organic compounds in the groundwater the Regional Board issued corrective action requirements on September 14, 1995. The discharge of such pollutants into ground water could cause long-term loss of designated municipal and domestic beneficial uses. For more information see Order No. 2003-0003 Waste Discharge Requirements under the Site Documents tab.

<i>Map Key</i>	<i>Number of Records</i>	<i>Direction</i>	<i>Distance (mi/ft)</i>	<i>Elev/Diff (ft)</i>	<i>Site</i>	<i>DB</i>
----------------	--------------------------	------------------	-------------------------	-----------------------	-------------	-----------

**Cleanup Program Sites from GeoTracker Search - Regulatory Activities(as of Feb 24, 2020)**

**Action Type:** Response Requested - Reports  
**Action Date:** 4/30/2015  
**Received Issue Date:** 3/17/2015  
**Action:** Monitoring Report - Annually  
**Doc Link:** [https://geotracker.waterboards.ca.gov/view\\_documents\\_all?global\\_id=L10006325553&doc\\_id=5664433](https://geotracker.waterboards.ca.gov/view_documents_all?global_id=L10006325553&doc_id=5664433)  
**Title Description Comment:**

Annual & Semi-annual SMR

**Action Type:** Response Requested - Reports  
**Action Date:** 10/30/2014  
**Received Issue Date:** 10/23/2014  
**Action:** Monitoring Report - Semi-Annually  
**Doc Link:** [https://geotracker.waterboards.ca.gov/view\\_documents\\_all?global\\_id=L10006325553&doc\\_id=5664443](https://geotracker.waterboards.ca.gov/view_documents_all?global_id=L10006325553&doc_id=5664443)  
**Title Description Comment:**

Semi-annual SMR

**Action Type:** Other Regulatory Actions  
**Action Date:** 5/27/2014  
**Received Issue Date:** 5/27/2014  
**Action:** Site Visit / Inspection / Sampling  
**Doc Link:** [https://geotracker.waterboards.ca.gov/view\\_documents?global\\_id=L10006325553&enforcement\\_id=6204718&temptable=ENFORCEMENT](https://geotracker.waterboards.ca.gov/view_documents?global_id=L10006325553&enforcement_id=6204718&temptable=ENFORCEMENT)  
**Title Description Comment:**

FY 13/14 Type B Compliance Inspection - No Violations

**Action Type:** Response Requested - Reports  
**Action Date:** 4/30/2014  
**Received Issue Date:** 4/2/2014  
**Action:** Monitoring Report - Annually  
**Doc Link:** [https://geotracker.waterboards.ca.gov/view\\_documents\\_all?global\\_id=L10006325553&doc\\_id=5664432](https://geotracker.waterboards.ca.gov/view_documents_all?global_id=L10006325553&doc_id=5664432)  
**Title Description Comment:**

Annual & Semi-annual SMR

**Action Type:** Response Requested - Reports  
**Action Date:** 10/30/2013  
**Received Issue Date:** 10/30/2013  
**Action:** Monitoring Report - Semi-Annually  
**Doc Link:** [https://geotracker.waterboards.ca.gov/view\\_documents\\_all?global\\_id=L10006325553&doc\\_id=5664442](https://geotracker.waterboards.ca.gov/view_documents_all?global_id=L10006325553&doc_id=5664442)  
**Title Description Comment:**

Semi-annual SMR

**Action Type:** Response Requested - Reports  
**Action Date:** 4/30/2013  
**Received Issue Date:** 4/15/2013  
**Action:** Monitoring Report - Annually  
**Doc Link:** [https://geotracker.waterboards.ca.gov/view\\_documents\\_all?global\\_id=L10006325553&doc\\_id=5664431](https://geotracker.waterboards.ca.gov/view_documents_all?global_id=L10006325553&doc_id=5664431)  
**Title Description Comment:**

Annual & Semi-annual SMR

**Action Type:** Response Requested - Reports  
**Action Date:** 10/30/2012  
**Received Issue Date:** 4/25/2012  
**Action:** Monitoring Report - Semi-Annually  
**Doc Link:** [https://geotracker.waterboards.ca.gov/view\\_documents\\_all?global\\_id=L10006325553&doc\\_id=5664441](https://geotracker.waterboards.ca.gov/view_documents_all?global_id=L10006325553&doc_id=5664441)

<b>Map Key</b>	<b>Number of Records</b>	<b>Direction</b>	<b>Distance (mi/ft)</b>	<b>Elev/Diff (ft)</b>	<b>Site</b>	<b>DB</b>
----------------	--------------------------	------------------	-------------------------	-----------------------	-------------	-----------

**Title Description Comment:**

Semi-annual SMR

**Action Type:** Response Requested - Other  
**Action Date:** 10/9/2012  
**Received Issue Date:** 10/9/2012  
**Action:** Correspondence  
**Doc Link:**  
**Title Description Comment:**

Spoke with GeoSyntec, they detected a low hit of arsenic in SMGW 35 during the 5 year COC scan. I advised GeoSyntec to resample the well to confirm the detection.

**Action Type:** Response Requested - Other  
**Action Date:** 8/30/2012  
**Received Issue Date:** 7/9/2012  
**Action:** Other Report / Document  
**Doc Link:**  
**Title Description Comment:**

SAN MARCOS II LANDFILL INSPECTION COMPLAINEE REQUIRED - The cracked concrete well pad for SMGW-35 noted in your June 20, 2012 inspection report was repaired on 07/09/2012 with epoxy., The violation cited in the Inspection Report, dated 6/20/2012, must be repaired by August 30, 2012.

**Action Type:** Other Regulatory Actions  
**Action Date:** 6/20/2012  
**Received Issue Date:** 6/20/2012  
**Action:** Site Visit / Inspection / Sampling  
**Doc Link:** [https://geotracker.waterboards.ca.gov/view\\_documents?global\\_id=L10006325553&enforcement\\_id=6127201&temptable=ENFORCEMENT](https://geotracker.waterboards.ca.gov/view_documents?global_id=L10006325553&enforcement_id=6127201&temptable=ENFORCEMENT)  
**Title Description Comment:**

San Marcos Landfill Inspection 6-20-12

**Action Type:** Response Requested - Reports  
**Action Date:** 4/30/2012  
**Received Issue Date:** 4/30/2012  
**Action:** Monitoring Report - Annually  
**Doc Link:** [https://geotracker.waterboards.ca.gov/view\\_documents\\_all?global\\_id=L10006325553&doc\\_id=5664430](https://geotracker.waterboards.ca.gov/view_documents_all?global_id=L10006325553&doc_id=5664430)  
**Title Description Comment:**

Annual & Semi-annual SMR

**Action Type:** Response Requested - Reports  
**Action Date:** 10/30/2011  
**Received Issue Date:** 10/30/2011  
**Action:** Monitoring Report - Semi-Annually  
**Doc Link:** [https://geotracker.waterboards.ca.gov/view\\_documents\\_all?global\\_id=L10006325553&doc\\_id=5664440](https://geotracker.waterboards.ca.gov/view_documents_all?global_id=L10006325553&doc_id=5664440)  
**Title Description Comment:**

Semi-annual SMR

**Action Type:** Other Regulatory Actions  
**Action Date:** 8/2/2011  
**Received Issue Date:** 8/2/2011  
**Action:** Annual Estimation Letter  
**Doc Link:** [https://geotracker.waterboards.ca.gov/view\\_documents?global\\_id=L10006325553&enforcement\\_id=6094235&temptable=ENFORCEMENT](https://geotracker.waterboards.ca.gov/view_documents?global_id=L10006325553&enforcement_id=6094235&temptable=ENFORCEMENT)  
**Title Description Comment:**

Annual Estimation Letter FY-2011/2012

**Action Type:** Response Requested - Reports

<b>Map Key</b>	<b>Number of Records</b>	<b>Direction</b>	<b>Distance (mi/ft)</b>	<b>Elev/Diff (ft)</b>	<b>Site</b>	<b>DB</b>
<b>Action Date:</b>		4/30/2011				
<b>Received Issue Date:</b>		4/30/2011				
<b>Action:</b>		Monitoring Report - Annually				
<b>Doc Link:</b>		<a href="https://geotracker.waterboards.ca.gov/view_documents_all?global_id=L10006325553&amp;doc_id=5664429">https://geotracker.waterboards.ca.gov/view_documents_all?global_id=L10006325553&amp;doc_id=5664429</a>				
<b>Title Description Comment:</b>		Annual & Semi-annual SMR				
<b>Action Type:</b>		Response Requested - Reports				
<b>Action Date:</b>		4/25/2011				
<b>Received Issue Date:</b>		4/25/2011				
<b>Action:</b>		CAP/RAP - Other Report - Regulator Responded				
<b>Doc Link:</b>		<a href="https://geotracker.waterboards.ca.gov/view_documents_all?global_id=L10006325553&amp;doc_id=5714992">https://geotracker.waterboards.ca.gov/view_documents_all?global_id=L10006325553&amp;doc_id=5714992</a>				
<b>Title Description Comment:</b>		Response to comments on Revised Corrective Action Plan (see comment letter).				
<b>Action Type:</b>		Other Regulatory Actions				
<b>Action Date:</b>		1/5/2011				
<b>Received Issue Date:</b>		1/5/2011				
<b>Action:</b>		Staff Letter				
<b>Doc Link:</b>		<a href="https://geotracker.waterboards.ca.gov/view_documents?global_id=L10006325553&amp;enforcement_id=6073605&amp;temptable=ENFORCEMENT">https://geotracker.waterboards.ca.gov/view_documents?global_id=L10006325553&amp;enforcement_id=6073605&amp;temptable=ENFORCEMENT</a>				
<b>Title Description Comment:</b>		Final Post Closure Maintenance Plan Staff Letter				
<b>Action Type:</b>		Response Requested - Reports				
<b>Action Date:</b>		10/30/2010				
<b>Received Issue Date:</b>		10/30/2010				
<b>Action:</b>		Monitoring Report - Semi-Annually				
<b>Doc Link:</b>						
<b>Title Description Comment:</b>		Semi-annual SMR				
<b>Action Type:</b>		Other Regulatory Actions				
<b>Action Date:</b>		7/19/2010				
<b>Received Issue Date:</b>		7/19/2010				
<b>Action:</b>		Annual Estimation Letter				
<b>Doc Link:</b>		<a href="https://geotracker.waterboards.ca.gov/view_documents?global_id=L10006325553&amp;enforcement_id=6057785&amp;temptable=ENFORCEMENT">https://geotracker.waterboards.ca.gov/view_documents?global_id=L10006325553&amp;enforcement_id=6057785&amp;temptable=ENFORCEMENT</a>				
<b>Title Description Comment:</b>		Annual Estimation for Site Cleanup Cost Recovery Program				
<b>Action Type:</b>		Other Regulatory Actions				
<b>Action Date:</b>		5/4/2010				
<b>Received Issue Date:</b>		5/4/2010				
<b>Action:</b>		Site Visit / Inspection / Sampling				
<b>Doc Link:</b>		<a href="https://geotracker.waterboards.ca.gov/view_documents?global_id=L10006325553&amp;enforcement_id=6050488&amp;temptable=ENFORCEMENT">https://geotracker.waterboards.ca.gov/view_documents?global_id=L10006325553&amp;enforcement_id=6050488&amp;temptable=ENFORCEMENT</a>				
<b>Title Description Comment:</b>		Compliance Inspection Report				
<b>Action Type:</b>		Response Requested - Reports				
<b>Action Date:</b>		4/30/2010				
<b>Received Issue Date:</b>		4/30/2010				
<b>Action:</b>		Monitoring Report - Annually				
<b>Doc Link:</b>		<a href="https://geotracker.waterboards.ca.gov/view_documents_all?global_id=L10006325553&amp;doc_id=5664428">https://geotracker.waterboards.ca.gov/view_documents_all?global_id=L10006325553&amp;doc_id=5664428</a>				
<b>Title Description Comment:</b>		Annual & Semi-annual SMR				



**Action Type:** Other Regulatory Actions  
**Action Date:** 6/12/2009  
**Received Issue Date:** 6/12/2009  
**Action:** Annual Estimation Letter  
**Doc Link:** [https://geotracker.waterboards.ca.gov/view\\_documents?global\\_id=L10006325553&enforcement\\_id=6039323&temptable=ENFORCEMENT](https://geotracker.waterboards.ca.gov/view_documents?global_id=L10006325553&enforcement_id=6039323&temptable=ENFORCEMENT)

**Title Description Comment:**

Annual Estimation Letter for 2009/2010

**Action Type:** Other Regulatory Actions  
**Action Date:** 11/2/2006  
**Received Issue Date:** 11/2/2006  
**Action:** Annual Estimation Letter  
**Doc Link:** [https://geotracker.waterboards.ca.gov/view\\_documents?global\\_id=L10006325553&enforcement\\_id=6017229&temptable=ENFORCEMENT](https://geotracker.waterboards.ca.gov/view_documents?global_id=L10006325553&enforcement_id=6017229&temptable=ENFORCEMENT)

**Title Description Comment:**

2006/07 ANNUAL SCP COST RECOVERY LETTER

**Action Type:** Response Requested - Reports  
**Action Date:** 10/31/2021  
**Received Issue Date:**  
**Action:** Construction Quality Assurance Report  
**Doc Link:**

**Title Description Comment:**

5-Year Iso-Settlement Map

**Action Type:** Response Requested - Reports  
**Action Date:** 10/30/2020  
**Received Issue Date:**  
**Action:** Monitoring Report - Semi-Annually  
**Doc Link:**

**Title Description Comment:**

Semi-annual SMR

**Action Type:** Response Requested - Reports  
**Action Date:** 4/30/2020  
**Received Issue Date:**  
**Action:** Monitoring Report - Annually  
**Doc Link:**

**Title Description Comment:**

Annual & Semi-annual SMR

**Action Type:** Response Requested - Reports  
**Action Date:** 12/18/2019  
**Received Issue Date:** 12/18/2019  
**Action:** Monitoring Report - Other  
**Doc Link:**

**Title Description Comment:**

PFAS Sampling & Analysis Report

**Action Type:** Response Requested - Reports  
**Action Date:** 10/30/2019  
**Received Issue Date:**  
**Action:** Monitoring Report - Semi-Annually  
**Doc Link:**

**Title Description Comment:**

Semi-annual SMR

**Action Type:** Other Regulatory Actions  
**Action Date:** 9/6/2019  
**Received Issue Date:** 9/6/2019  
**Action:** Email Correspondence  
**Doc Link:** [https://geotracker.waterboards.ca.gov/view\\_documents?global\\_id=L10006325553&enforcement\\_id=6414160&temptable=ENFORCEMENT](https://geotracker.waterboards.ca.gov/view_documents?global_id=L10006325553&enforcement_id=6414160&temptable=ENFORCEMENT)

**Title Description Comment:**

Request for extension of the one-time PFAS sampling.

**Action Type:** Other Regulatory Actions  
**Action Date:** 7/22/2019  
**Received Issue Date:** 7/22/2019  
**Action:** Staff Letter  
**Doc Link:** [https://geotracker.waterboards.ca.gov/view\\_documents?global\\_id=L10006325553&enforcement\\_id=6409385&temptable=ENFORCEMENT](https://geotracker.waterboards.ca.gov/view_documents?global_id=L10006325553&enforcement_id=6409385&temptable=ENFORCEMENT)

**Title Description Comment:**

Acceptance of Per- and Polyfluoroalkyl Substances Work Plans, Water Code Section 13267 Order WQ 2019-0006-DWQ, Determination of the Presence of Per- and Polyfluoroalkyl Substances, San Marcos Landfill, San Diego County

**Action Type:** Other Regulatory Actions  
**Action Date:** 6/12/2019  
**Received Issue Date:** 6/12/2019  
**Action:** Site Visit / Inspection / Sampling  
**Doc Link:** [https://geotracker.waterboards.ca.gov/view\\_documents?global\\_id=L10006325553&enforcement\\_id=6405471&temptable=ENFORCEMENT](https://geotracker.waterboards.ca.gov/view_documents?global_id=L10006325553&enforcement_id=6405471&temptable=ENFORCEMENT)

**Title Description Comment:**

May 2019 Compliance Inspection

**Action Type:** Response Requested - Workplans  
**Action Date:** 5/20/2019  
**Received Issue Date:** 5/16/2019  
**Action:** Other Workplan - Regulator Responded  
**Doc Link:** [https://geotracker.waterboards.ca.gov/view\\_documents\\_all?global\\_id=L10006325553&doc\\_id=5992272](https://geotracker.waterboards.ca.gov/view_documents_all?global_id=L10006325553&doc_id=5992272)

**Title Description Comment:**

One-time leachate and groundwater assessment of PFAS impacts.

**Action Type:** Response Requested - Workplans  
**Action Date:** 5/20/2019  
**Received Issue Date:** 5/16/2019  
**Action:** Water and Leachate Investigation Workplan - Regulator Responded  
**Doc Link:** [https://geotracker.waterboards.ca.gov/view\\_documents\\_all?global\\_id=L10006325553&doc\\_id=5996959](https://geotracker.waterboards.ca.gov/view_documents_all?global_id=L10006325553&doc_id=5996959)

**Title Description Comment:**

**Action Type:** Response Requested - Reports  
**Action Date:** 4/30/2019  
**Received Issue Date:** 4/30/2019  
**Action:** Monitoring Report - Annually  
**Doc Link:** [\[Link\]](#)

**Title Description Comment:**

Annual & Semi-annual SMR

**Action Type:** Response Requested - Other  
**Action Date:** 4/20/2019  
**Received Issue Date:** 4/20/2019  
**Action:** Questionnaire Response  
**Doc Link:** [\[Link\]](#)

**Title Description Comment:**

<b>Map Key</b>	<b>Number of Records</b>	<b>Direction</b>	<b>Distance (mi/ft)</b>	<b>Elev/Diff (ft)</b>	<b>Site</b>	<b>DB</b>
----------------	--------------------------	------------------	-------------------------	-----------------------	-------------	-----------

PFAS Use Questionnaire.

**Action Type:** Other Regulatory Actions  
**Action Date:** 10/24/2006  
**Received Issue Date:** 10/24/2006  
**Action:** Site Visit / Inspection / Sampling  
**Doc Link:** [https://geotracker.waterboards.ca.gov/view\\_documents?global\\_id=L10006325553&enforcement\\_id=6017228&temptable=ENFORCEMENT](https://geotracker.waterboards.ca.gov/view_documents?global_id=L10006325553&enforcement_id=6017228&temptable=ENFORCEMENT)  
**Title Description Comment:**

COMPLIANCE INSPECTION REPORT SEPTEMBER 2006

**Action Type:** Other Regulatory Actions  
**Action Date:** 2/17/2006  
**Received Issue Date:** 2/17/2006  
**Action:** Site Visit / Inspection / Sampling - #03-003  
**Doc Link:**  
**Title Description Comment:**

Conducted compliance inspections for landfill.

**Action Type:** Enforcement/Orders  
**Action Date:** 12/10/2003  
**Received Issue Date:** 12/10/2003  
**Action:** Waste Discharge Requirements - #R9-2003-003  
**Doc Link:**  
**Title Description Comment:**

Waste Discharge Requirements (WDRs) for closure, post-closure maintenance, and monitoring of San Marcos Landfill.

**Action Type:** Enforcement/Orders  
**Action Date:** 12/10/2003  
**Received Issue Date:** 12/10/2003  
**Action:** 13267 Monitoring Program - #R9-2003-003  
**Doc Link:**  
**Title Description Comment:**

Monitoring and Reporting Program No. R9-2003-003 for San Marcos Landfill.

**Action Type:** Enforcement/Orders  
**Action Date:** 10/11/2002  
**Received Issue Date:** 10/11/2002  
**Action:** Clean-up and Abatement Order - #R9-2002-330  
**Doc Link:**  
**Title Description Comment:**

Moratorium on disposal of decommissioned radioactive wastes at land disposal units, including MSW landfills.

**Action Type:** Enforcement/Orders  
**Action Date:** 12/12/2001  
**Received Issue Date:** 12/12/2001  
**Action:** Cease and Desist Order  
**Doc Link:**  
**Title Description Comment:**

Addendum 1 to CDO 98-39

**Action Type:** Enforcement/Orders  
**Action Date:** 5/13/1998  
**Received Issue Date:** 5/13/1998  
**Action:** Cease and Desist Order - #98-39  
**Doc Link:**  
**Title Description Comment:**

<b>Map Key</b>	<b>Number of Records</b>	<b>Direction</b>	<b>Distance (mi/ft)</b>	<b>Elev/Diff (ft)</b>	<b>Site</b>	<b>DB</b>
----------------	--------------------------	------------------	-------------------------	-----------------------	-------------	-----------

Cease and Desist order for San Marcos Landfill.

**Action Type:** Enforcement/Orders  
**Action Date:** 3/20/2019  
**Received Issue Date:** 3/20/2019  
**Action:** PFAS Order - #WQ 20019-0006-DWQ  
**Doc Link:** [https://geotracker.waterboards.ca.gov/view\\_documents?global\\_id=L10006325553&enforcement\\_id=6396648&temptable=ENFORCEMENT](https://geotracker.waterboards.ca.gov/view_documents?global_id=L10006325553&enforcement_id=6396648&temptable=ENFORCEMENT)  
**Title Description Comment:**

Water Code Section 13267 Order For the Determination of the Presence of Per- and Polyfluoroalkyl Substances, Order WQ 2019-0006-DWQ

**Action Type:** Notices  
**Action Date:** 10/31/2018  
**Received Issue Date:** 10/31/2018  
**Action:** Letter - Notice  
**Doc Link:** [https://geotracker.waterboards.ca.gov/view\\_documents?global\\_id=L10006325553&enforcement\\_id=6374576&temptable=ENFORCEMENT](https://geotracker.waterboards.ca.gov/view_documents?global_id=L10006325553&enforcement_id=6374576&temptable=ENFORCEMENT)  
**Title Description Comment:**

State Board Invoicing Delay Fiscal Year 2018-19 Letter

**Action Type:** Response Requested - Reports  
**Action Date:** 10/30/2018  
**Received Issue Date:** 10/29/2018  
**Action:** Monitoring Report - Semi-Annually  
**Doc Link:** [https://geotracker.waterboards.ca.gov/view\\_documents\\_all?global\\_id=L10006325553&doc\\_id=5664447](https://geotracker.waterboards.ca.gov/view_documents_all?global_id=L10006325553&doc_id=5664447)  
**Title Description Comment:**

Semi-annual SMR

**Action Type:** Other Regulatory Actions  
**Action Date:** 7/19/2018  
**Received Issue Date:** 7/19/2018  
**Action:** Annual Estimation Letter  
**Doc Link:** [https://geotracker.waterboards.ca.gov/view\\_documents?global\\_id=L10006325553&enforcement\\_id=6364456&temptable=ENFORCEMENT](https://geotracker.waterboards.ca.gov/view_documents?global_id=L10006325553&enforcement_id=6364456&temptable=ENFORCEMENT)  
**Title Description Comment:**

Annual Estimation Letter for FY18/19

**Action Type:** Response Requested - Reports  
**Action Date:** 4/30/2018  
**Received Issue Date:** 4/25/2018  
**Action:** Monitoring Report - Annually  
**Doc Link:** [https://geotracker.waterboards.ca.gov/view\\_documents\\_all?global\\_id=L10006325553&doc\\_id=5664436](https://geotracker.waterboards.ca.gov/view_documents_all?global_id=L10006325553&doc_id=5664436)  
**Title Description Comment:**

Annual & Semi-annual SMR

**Action Type:** Other Regulatory Actions  
**Action Date:** 1/19/2018  
**Received Issue Date:** 1/19/2018  
**Action:** Annual Estimation Letter  
**Doc Link:**  
**Title Description Comment:**

Annual Estimation Letter for 2018/19

**Action Type:** Response Requested - Reports  
**Action Date:** 10/30/2017  
**Received Issue Date:** 4/25/2018  
**Action:** Monitoring Report - Semi-Annually

<b>Map Key</b>	<b>Number of Records</b>	<b>Direction</b>	<b>Distance (mi/ft)</b>	<b>Elev/Diff (ft)</b>	<b>Site</b>	<b>DB</b>
<b>Doc Link:</b>					<a href="https://geotracker.waterboards.ca.gov/view_documents_all?global_id=L10006325553&amp;doc_id=5664446">https://geotracker.waterboards.ca.gov/view_documents_all?global_id=L10006325553&amp;doc_id=5664446</a>	
<b>Title Description Comment:</b>	Semi-annual SMR					
<b>Action Type:</b>		Other Regulatory Actions				
<b>Action Date:</b>		7/31/2017				
<b>Received Issue Date:</b>		7/31/2017				
<b>Action:</b>		Staff Letter				
<b>Doc Link:</b>		<a href="https://geotracker.waterboards.ca.gov/view_documents?global_id=L10006325553&amp;enforcement_id=6328264&amp;temptable=ENFORCEMENT">https://geotracker.waterboards.ca.gov/view_documents?global_id=L10006325553&amp;enforcement_id=6328264&amp;temptable=ENFORCEMENT</a>				
<b>Title Description Comment:</b>	staff letter RE: comments on monitoring reports					
<b>Action Type:</b>		Other Regulatory Actions				
<b>Action Date:</b>		7/11/2017				
<b>Received Issue Date:</b>		7/11/2017				
<b>Action:</b>		Annual Estimation Letter				
<b>Doc Link:</b>		<a href="https://geotracker.waterboards.ca.gov/view_documents?global_id=L10006325553&amp;enforcement_id=6326059&amp;temptable=ENFORCEMENT">https://geotracker.waterboards.ca.gov/view_documents?global_id=L10006325553&amp;enforcement_id=6326059&amp;temptable=ENFORCEMENT</a>				
<b>Title Description Comment:</b>	Annual Estimation Letter					
<b>Action Type:</b>		Enforcement/Orders				
<b>Action Date:</b>		6/21/2017				
<b>Received Issue Date:</b>		6/21/2017				
<b>Action:</b>		Amendment to Order - #R9-2003-0003				
<b>Doc Link:</b>		<a href="https://geotracker.waterboards.ca.gov/view_documents?global_id=L10006325553&amp;enforcement_id=6324443&amp;temptable=ENFORCEMENT">https://geotracker.waterboards.ca.gov/view_documents?global_id=L10006325553&amp;enforcement_id=6324443&amp;temptable=ENFORCEMENT</a>				
<b>Title Description Comment:</b>	Addendum No. 1 to Order R9-2003-0003					
<b>Action Type:</b>		Response Requested - Reports				
<b>Action Date:</b>		4/30/2017				
<b>Received Issue Date:</b>		4/18/2017				
<b>Action:</b>		Monitoring Report - Annually				
<b>Doc Link:</b>		<a href="https://geotracker.waterboards.ca.gov/view_documents_all?global_id=L10006325553&amp;doc_id=5664435">https://geotracker.waterboards.ca.gov/view_documents_all?global_id=L10006325553&amp;doc_id=5664435</a>				
<b>Title Description Comment:</b>	Annual & Semi-annual SMR					
<b>Action Type:</b>		Other Regulatory Actions				
<b>Action Date:</b>		4/3/2017				
<b>Received Issue Date:</b>		4/3/2017				
<b>Action:</b>		Site Visit / Inspection / Sampling				
<b>Doc Link:</b>		<a href="https://geotracker.waterboards.ca.gov/view_documents?global_id=L10006325553&amp;enforcement_id=6316061&amp;temptable=ENFORCEMENT">https://geotracker.waterboards.ca.gov/view_documents?global_id=L10006325553&amp;enforcement_id=6316061&amp;temptable=ENFORCEMENT</a>				
<b>Title Description Comment:</b>	Site inspection					
<b>Action Type:</b>		Response Requested - Reports				
<b>Action Date:</b>		10/30/2016				
<b>Received Issue Date:</b>		10/18/2016				
<b>Action:</b>		Monitoring Report - Semi-Annually				
<b>Doc Link:</b>		<a href="https://geotracker.waterboards.ca.gov/view_documents_all?global_id=L10006325553&amp;doc_id=5664445">https://geotracker.waterboards.ca.gov/view_documents_all?global_id=L10006325553&amp;doc_id=5664445</a>				
<b>Title Description Comment:</b>	Semi-annual SMR					
<b>Action Type:</b>		Notices				

<b>Map Key</b>	<b>Number of Records</b>	<b>Direction</b>	<b>Distance (mi/ft)</b>	<b>Elev/Diff (ft)</b>	<b>Site</b>	<b>DB</b>
<b>Action Date:</b>		7/12/2016				
<b>Received Issue Date:</b>		7/12/2016				
<b>Action:</b>		Letter - Notice				
<b>Doc Link:</b>		https://geotracker.waterboards.ca.gov/view_documents?global_id=L10006325553&enforcement_id=6291727&temptable=ENFORCEMENT				
<b>Title Description Comment:</b>		San Diego County TTWQ/CPLX Reclassification Letter				
<b>Action Type:</b>		Other Regulatory Actions				
<b>Action Date:</b>		7/6/2016				
<b>Received Issue Date:</b>		7/6/2016				
<b>Action:</b>		Annual Estimation Letter				
<b>Doc Link:</b>		https://geotracker.waterboards.ca.gov/view_documents?global_id=L10006325553&enforcement_id=6291344&temptable=ENFORCEMENT				
<b>Title Description Comment:</b>		Annual Estimation Letter				
<b>Action Type:</b>		Other Regulatory Actions				
<b>Action Date:</b>		6/20/2016				
<b>Received Issue Date:</b>		6/20/2016				
<b>Action:</b>		Technical Correspondence / Assistance / Other				
<b>Doc Link:</b>		https://geotracker.waterboards.ca.gov/view_documents?global_id=L10006325553&enforcement_id=6288492&temptable=ENFORCEMENT				
<b>Title Description Comment:</b>		Staff Recommendation for County of San Diego Proposed Threat to Water Quality and Complexity Reclassification for San Marcos Landfill				
<b>Action Type:</b>		Response Requested - Reports				
<b>Action Date:</b>		4/30/2016				
<b>Received Issue Date:</b>		4/30/2016				
<b>Action:</b>		Monitoring Report - Annually - Regulator Responded				
<b>Doc Link:</b>		https://geotracker.waterboards.ca.gov/view_documents_all?global_id=L10006325553&doc_id=5664434				
<b>Title Description Comment:</b>		Annual & Semi-annual SMR				
<b>Action Type:</b>		Response Requested - Reports				
<b>Action Date:</b>		4/11/2016				
<b>Received Issue Date:</b>		4/11/2016				
<b>Action:</b>		Monitoring Report - Semi-Annually				
<b>Doc Link:</b>		https://geotracker.waterboards.ca.gov/view_documents_all?global_id=L10006325553&doc_id=5887917				
<b>Title Description Comment:</b>		October 2015 - March 2016 Semi-Annual & 2015 Annual Monitoring Report				
<b>Action Type:</b>		Response Requested - Reports				
<b>Action Date:</b>		12/8/2015				
<b>Received Issue Date:</b>		12/8/2015				
<b>Action:</b>		Post Closure Maintenance Plan - Regulator Responded				
<b>Doc Link:</b>		https://geotracker.waterboards.ca.gov/view_documents_all?global_id=L10006325553&doc_id=5887918				
<b>Title Description Comment:</b>		Proposed Modification of Corrective Action Program, Shutdown of SMGW-35 Extraction System - disapproval of shutdown SMGW-35 operation				
<b>Action Type:</b>		Other Regulatory Actions				
<b>Action Date:</b>		11/19/2015				
<b>Received Issue Date:</b>		11/19/2015				
<b>Action:</b>		Staff Letter				
<b>Doc Link:</b>		https://geotracker.waterboards.ca.gov/view_documents?global_id=L10006325553&enforcement_id=6268014&temptable=ENFORCEMENT				
<b>Title Description Comment:</b>		RB comment letter on semi-annual and annual monitoring reports				

Map Key	Number of Records	Direction	Distance (mi/ft)	Elev/Diff (ft)	Site	DB
---------	-------------------	-----------	------------------	----------------	------	----

**Action Type:** Response Requested - Reports  
**Action Date:** 10/30/2015  
**Received Issue Date:** 10/26/2015  
**Action:** Monitoring Report - Semi-Annually  
**Doc Link:** [https://geotracker.waterboards.ca.gov/view\\_documents\\_all?global\\_id=L10006325553&doc\\_id=5664444](https://geotracker.waterboards.ca.gov/view_documents_all?global_id=L10006325553&doc_id=5664444)  
**Title Description Comment:**

Semi-annual SMR

**Action Type:** Other Regulatory Actions  
**Action Date:** 6/25/2015  
**Received Issue Date:** 6/25/2015  
**Action:** Annual Estimation Letter  
**Doc Link:** [https://geotracker.waterboards.ca.gov/view\\_documents?global\\_id=L10006325553&enforcement\\_id=6250190&temptable=ENFORCEMENT](https://geotracker.waterboards.ca.gov/view_documents?global_id=L10006325553&enforcement_id=6250190&temptable=ENFORCEMENT)  
**Title Description Comment:**

Annual Estimation Letter 2015

**Cleanup Program Sites from GeoTracker Search - Documents(as of Feb 24, 2020)**

**Document Type:** Site Documents  
**Document Date:** 12/18/2019\*  
**Size:** 4,203 KB  
**Title:** PFAS SAMPLING & ANALYSIS REPORT  
**Title Link:** [https://geotracker.waterboards.ca.gov/esi/uploads/geo\\_report/5918703556/L10006325553.PDF](https://geotracker.waterboards.ca.gov/esi/uploads/geo_report/5918703556/L10006325553.PDF)  
**Type:** OTHER REPORT / DOCUMENT  
**Submitted:**  
**Submitted By:** GEOSYNTEC CONSULTANTS (AUTH\_RP)

**Document Type:** Site Documents  
**Document Date:** 6/12/2019  
**Size:**  
**Title:** MAY 2019 COMPLIANCE INSPECTION  
**Title Link:** [https://geotracker.waterboards.ca.gov/view\\_documents?global\\_id=L10006325553&enforcement\\_id=6405471](https://geotracker.waterboards.ca.gov/view_documents?global_id=L10006325553&enforcement_id=6405471)  
**Type:** SITE VISIT / INSPECTION / SAMPLING  
**Submitted:**  
**Submitted By:** CHEHREH KOMEYLYAN (REGULATOR)

**Document Type:** Site Documents  
**Document Date:** 7/12/2016  
**Size:**  
**Title:** SAN DIEGO COUNTY TTWQ/CPLX RECLASSIFICATION LETTER  
**Title Link:** [https://geotracker.waterboards.ca.gov/view\\_documents?global\\_id=L10006325553&enforcement\\_id=6291727](https://geotracker.waterboards.ca.gov/view_documents?global_id=L10006325553&enforcement_id=6291727)  
**Type:** LETTER - NOTICE  
**Submitted:**  
**Submitted By:** JOHN ODERMATT (REGULATOR)

**Document Type:** Site Documents  
**Document Date:** 4/15/2014\*  
**Size:** 247 KB  
**Title:** 1Q 2014 TRANSMITTAL LETTER  
**Title Link:** [https://geotracker.waterboards.ca.gov/esi/uploads/geo\\_report/7303412735/L10006325553.PDF](https://geotracker.waterboards.ca.gov/esi/uploads/geo_report/7303412735/L10006325553.PDF)  
**Type:** CORRESPONDENCE  
**Submitted:**  
**Submitted By:** GEOSYNTEC CONSULTANTS (AUTH\_RP)

**Document Type:** Site Documents  
**Document Date:** 10/25/2011\*  
**Size:** 206 KB  
**Title:** 3Q11 SEMI-ANNUAL MONITORING REPORT TRANSMITTAL LETTER  
**Title Link:** [https://geotracker.waterboards.ca.gov/esi/uploads/geo\\_report/9803354918/L10006325553.PDF](https://geotracker.waterboards.ca.gov/esi/uploads/geo_report/9803354918/L10006325553.PDF)  
**Type:** CORRESPONDENCE  
**Submitted:**  
**Submitted By:** GEOSYNTEC CONSULTANTS (AUTH\_RP)

**Document Type:** Site Documents  
**Document Date:** 1/5/2011  
**Size:**  
**Title:** FINAL POST CLOSURE MAINTENANCE PLAN STAFF LETTER  
**Title Link:** [https://geotracker.waterboards.ca.gov/view\\_documents?global\\_id=L10006325553&enforcement\\_id=6073605](https://geotracker.waterboards.ca.gov/view_documents?global_id=L10006325553&enforcement_id=6073605)  
**Type:** STAFF LETTER  
**Submitted:**  
**Submitted By:** SEAN MCCLAIN (REGULATOR)

**Document Type:** Site Documents  
**Submitted:**

<b>Map Key</b>	<b>Number of Records</b>	<b>Direction</b>	<b>Distance (mi/ft)</b>	<b>Elev/Diff (ft)</b>	<b>Site</b>	<b>DB</b>
<b>Document Date:</b>	10/1/2010				<b>Submitted By:</b>	GEOSYNTEC CONSULTANTS (AUTH_RP)
<b>Size:</b>	69 KB					
<b>Title:</b>	RESPONSE TO REGIONAL BOARD COMMENTS ON PROPOSED REVISION TO THE SAN MARCOS II LANDFILL POST-CLOSURE MAINTENANCE PLAN					
<b>Title Link:</b>	<a href="https://geotracker.waterboards.ca.gov/esi/uploads/geo_report/3339833080/L10006325553.PDF">https://geotracker.waterboards.ca.gov/esi/uploads/geo_report/3339833080/L10006325553.PDF</a>					
<b>Type:</b>	CORRESPONDENCE					
<b>Document Type:</b>	Site Documents				<b>Submitted:</b>	
<b>Document Date:</b>	3/28/2010*				<b>Submitted By:</b>	GEOSYNTEC CONSULTANTS (AUTH_RP)
<b>Size:</b>	11,529 KB					
<b>Title:</b>	OM&M INSTRUCTION MANUAL - SAN MARCOS LF					
<b>Title Link:</b>	<a href="https://geotracker.waterboards.ca.gov/esi/uploads/geo_report/5458647310/L10006325553.PDF">https://geotracker.waterboards.ca.gov/esi/uploads/geo_report/5458647310/L10006325553.PDF</a>					
<b>Type:</b>	OPERATION AND MAINTENANCE PLAN/MONITORING REPORT					
<b>Document Type:</b>	Site Documents				<b>Submitted:</b>	
<b>Document Date:</b>	3/30/2006				<b>Submitted By:</b>	JAMES R. GINGERY (AUTH_RP)
<b>Size:</b>	8,980 KB					
<b>Title:</b>	FINAL CLOSURE CQA REPORT - APPENDIX C - PHOTOGRAPHIC DOCUMENTATION					
<b>Title Link:</b>	<a href="https://geotracker.waterboards.ca.gov/esi/uploads/geo_report/1666425406/L10006325553.PDF">https://geotracker.waterboards.ca.gov/esi/uploads/geo_report/1666425406/L10006325553.PDF</a>					
<b>Type:</b>	REPORTS - CLOSURE RPT.					
<b>Document Type:</b>	Site Documents				<b>Submitted:</b>	
<b>Document Date:</b>	3/30/2006				<b>Submitted By:</b>	JAMES R. GINGERY (AUTH_RP)
<b>Size:</b>	9,178 KB					
<b>Title:</b>	FINAL CLOSURE CQA REPORT - APPENDIX H DAILY FIELD LOGS 15					
<b>Title Link:</b>	<a href="https://geotracker.waterboards.ca.gov/esi/uploads/geo_report/2493087589/L10006325553.PDF">https://geotracker.waterboards.ca.gov/esi/uploads/geo_report/2493087589/L10006325553.PDF</a>					
<b>Type:</b>	REPORTS - CLOSURE RPT.					
<b>Document Type:</b>	Site Documents				<b>Submitted:</b>	
<b>Document Date:</b>	3/30/2006				<b>Submitted By:</b>	JAMES R. GINGERY (AUTH_RP)
<b>Size:</b>	9,326 KB					
<b>Title:</b>	FINAL CLOSURE CQA REPORT - APPENDIX H DAILY FIELD LOGS 21					
<b>Title Link:</b>	<a href="https://geotracker.waterboards.ca.gov/esi/uploads/geo_report/4002668082/L10006325553.PDF">https://geotracker.waterboards.ca.gov/esi/uploads/geo_report/4002668082/L10006325553.PDF</a>					
<b>Type:</b>	REPORTS - CLOSURE RPT.					
<b>Document Type:</b>	Site Documents				<b>Submitted:</b>	
<b>Document Date:</b>	3/30/2006				<b>Submitted By:</b>	JAMES R. GINGERY (AUTH_RP)
<b>Size:</b>	11,045 KB					
<b>Title:</b>	FINAL CLOSURE CQA REPORT - APPENDIX H DAILY FIELD LOGS 6					
<b>Title Link:</b>	<a href="https://geotracker.waterboards.ca.gov/esi/uploads/geo_report/9458419620/L10006325553.PDF">https://geotracker.waterboards.ca.gov/esi/uploads/geo_report/9458419620/L10006325553.PDF</a>					
<b>Type:</b>	REPORTS - CLOSURE RPT.					
<b>Document Type:</b>	Site Documents				<b>Submitted:</b>	
<b>Document Date:</b>	3/30/2006				<b>Submitted By:</b>	JAMES R. GINGERY (AUTH_RP)
<b>Size:</b>	11,555 KB					
<b>Title:</b>	FINAL CLOSURE CQA REPORT - APPENDIX H DAILY FIELD LOGS					
<b>Title Link:</b>	<a href="https://geotracker.waterboards.ca.gov/esi/uploads/geo_report/9497617423/L10006325553.PDF">https://geotracker.waterboards.ca.gov/esi/uploads/geo_report/9497617423/L10006325553.PDF</a>					
<b>Type:</b>	REPORTS - CLOSURE RPT.					
<b>Document Type:</b>	Site Documents				<b>Submitted:</b>	
<b>Document Date:</b>	3/30/2006				<b>Submitted By:</b>	JAMES R. GINGERY (AUTH_RP)
<b>Size:</b>	12,084 KB					
<b>Title:</b>	FINAL CLOSURE CQA REPORT - APPENDIX H DAILY FIELD LOGS 3					
<b>Title Link:</b>	<a href="https://geotracker.waterboards.ca.gov/esi/uploads/geo_report/2284229874/L10006325553.PDF">https://geotracker.waterboards.ca.gov/esi/uploads/geo_report/2284229874/L10006325553.PDF</a>					
<b>Type:</b>	REPORTS - CLOSURE RPT.					
<b>Document Type:</b>	Site Documents				<b>Submitted:</b>	
<b>Document Date:</b>	3/30/2006				<b>Submitted By:</b>	JAMES R. GINGERY (AUTH_RP)
<b>Size:</b>	13,742 KB					
<b>Title:</b>	FINAL CLOSURE CQA REPORT - APPENDIX H DAILY FIELD LOGS 16					
<b>Title Link:</b>	<a href="https://geotracker.waterboards.ca.gov/esi/uploads/geo_report/6940353214/L10006325553.PDF">https://geotracker.waterboards.ca.gov/esi/uploads/geo_report/6940353214/L10006325553.PDF</a>					
<b>Type:</b>	REPORTS - CLOSURE RPT.					
<b>Document Type:</b>	Monitoring Reports				<b>Submitted:</b>	
<b>Document Date:</b>	3/17/2015*				<b>Submitted By:</b>	GEOSYNTEC CONSULTANTS (AUTH_RP)
<b>Size:</b>	17,921 KB					
<b>Title:</b>	OCT 2014 - MARCH 2015 SEMI-ANNUAL AND 2014 ANNUAL MONITORING REPORT (INCLUDING COVER LETTER AND ATTACHMENTS)					
<b>Title Link:</b>	<a href="https://geotracker.waterboards.ca.gov/esi/uploads/geo_report/7026084661/L10006325553.PDF">https://geotracker.waterboards.ca.gov/esi/uploads/geo_report/7026084661/L10006325553.PDF</a>					



<b>Map Key</b>	<b>Number of Records</b>	<b>Direction</b>	<b>Distance (mi/ft)</b>	<b>Elev/Diff (ft)</b>	<b>Site</b>	<b>DB</b>
<b>Type:</b>		MONITORING REPORT - SEMI-ANNUALLY				
<b>Document Type:</b>	Monitoring Reports				<b>Submitted:</b>	
<b>Document Date:</b>	4/2/2014*				<b>Submitted By:</b>	GEOSYNTEC CONSULTANTS (AUTH_RP)
<b>Size:</b>	8,936 KB					
<b>Title:</b>	1Q 2014 - ANNUAL MONITORING REPORT					
<b>Title Link:</b>	<a href="https://geotracker.waterboards.ca.gov/esi/uploads/geo_report/4865546524/L10006325553.PDF">https://geotracker.waterboards.ca.gov/esi/uploads/geo_report/4865546524/L10006325553.PDF</a>					
<b>Type:</b>	MONITORING REPORT - ANNUALLY					
<b>Document Type:</b>	Monitoring Reports				<b>Submitted:</b>	
<b>Document Date:</b>	9/10/2013*				<b>Submitted By:</b>	GEOSYNTEC CONSULTANTS (AUTH_RP)
<b>Size:</b>	2,395 KB					
<b>Title:</b>	LETTER ATTACHMENT AUG 2013 LFG REPORT					
<b>Title Link:</b>	<a href="https://geotracker.waterboards.ca.gov/esi/uploads/geo_report/2984093844/L10006325553.PDF">https://geotracker.waterboards.ca.gov/esi/uploads/geo_report/2984093844/L10006325553.PDF</a>					
<b>Type:</b>	MONITORING REPORT - SEMI-ANNUALLY					
<b>Document Type:</b>	Monitoring Reports				<b>Submitted:</b>	
<b>Document Date:</b>	4/24/2013*				<b>Submitted By:</b>	GEOSYNTEC CONSULTANTS (AUTH_RP)
<b>Size:</b>	276 KB					
<b>Title:</b>	1Q 2013 TRANSMITTAL LETTER					
<b>Title Link:</b>	<a href="https://geotracker.waterboards.ca.gov/esi/uploads/geo_report/8964322924/L10006325553.PDF">https://geotracker.waterboards.ca.gov/esi/uploads/geo_report/8964322924/L10006325553.PDF</a>					
<b>Type:</b>	MONITORING REPORT - ANNUALLY					
<b>Document Type:</b>	Monitoring Reports				<b>Submitted:</b>	
<b>Document Date:</b>	12/10/2012*				<b>Submitted By:</b>	GEOSYNTEC CONSULTANTS (AUTH_RP)
<b>Size:</b>	2,208 KB					
<b>Title:</b>	LETTER ATTACHMENT NOV LFG REPORT					
<b>Title Link:</b>	<a href="https://geotracker.waterboards.ca.gov/esi/uploads/geo_report/1874558925/L10006325553.PDF">https://geotracker.waterboards.ca.gov/esi/uploads/geo_report/1874558925/L10006325553.PDF</a>					
<b>Type:</b>	MONITORING REPORT - ANNUALLY					
<b>Document Type:</b>	Monitoring Reports				<b>Submitted:</b>	
<b>Document Date:</b>	11/15/2007*				<b>Submitted By:</b>	GEOSYNTEC CONSULTANTS (AUTH_RP)
<b>Size:</b>	13,022 KB					
<b>Title:</b>	APRIL-SEPTEMBER 2007 SEMI-ANNUAL MONITORING REPORT PART 1					
<b>Title Link:</b>	<a href="https://geotracker.waterboards.ca.gov/esi/uploads/geo_report/5044584512/L10006325553.PDF">https://geotracker.waterboards.ca.gov/esi/uploads/geo_report/5044584512/L10006325553.PDF</a>					
<b>Type:</b>	MONITORING REPORT - SEMI-ANNUAL					
<b>Document Type:</b>	Monitoring Reports				<b>Submitted:</b>	
<b>Document Date:</b>	10/18/2003*				<b>Submitted By:</b>	GEOSYNTEC CONSULTANTS (AUTH_RP)
<b>Size:</b>	258 KB					
<b>Title:</b>	3Q 2013 TRANSMITTAL LETTER					
<b>Title Link:</b>	<a href="https://geotracker.waterboards.ca.gov/esi/uploads/geo_report/7810250461/L10006325553.PDF">https://geotracker.waterboards.ca.gov/esi/uploads/geo_report/7810250461/L10006325553.PDF</a>					
<b>Type:</b>	MONITORING REPORT - SEMI-ANNUALLY					
<b>Document Type:</b>	Monitoring Reports				<b>Submitted:</b>	
<b>Document Date:</b>	4/14/2010				<b>Submitted By:</b>	GEOSYNTEC CONSULTANTS (AUTH_RP)
<b>Size:</b>	6,376 KB					
<b>Title:</b>	OCTOBER 2009 - MARCH 2010 SEMI-ANNUAL AND 2009 ANNUAL MONITORING REPORT					
<b>Title Link:</b>	<a href="https://geotracker.waterboards.ca.gov/esi/uploads/geo_report/3351060271/L10006325553.PDF">https://geotracker.waterboards.ca.gov/esi/uploads/geo_report/3351060271/L10006325553.PDF</a>					
<b>Type:</b>	MONITORING REPORT - SEMI-ANNUALLY					
<b>Document Type:</b>	Site Documents				<b>Submitted:</b>	
<b>Document Date:</b>	3/20/2019				<b>Submitted By:</b>	TINA URES (REGULATOR)
<b>Size:</b>						
<b>Title:</b>	WATER CODE SECTION 13267 ORDER FOR THE DETERMINATION OF THE PRESENCE OF PER- AND POLYFLUOROALKYL SUBSTANCES, ORDER WQ 2019-0006-DWQ					
<b>Title Link:</b>	<a href="https://geotracker.waterboards.ca.gov/view_documents?global_id=L10006325553&amp;enforcement_id=6396648">https://geotracker.waterboards.ca.gov/view_documents?global_id=L10006325553&amp;enforcement_id=6396648</a>					
<b>Type:</b>	PFAS ORDER					
<b>Document Type:</b>	Site Documents				<b>Submitted:</b>	
<b>Document Date:</b>	10/31/2018				<b>Submitted By:</b>	STEVE TEEL (REGULATOR)
<b>Size:</b>						
<b>Title:</b>	STATE BOARD INVOICING DELAY FISCAL YEAR 2018-19 LETTER					
<b>Title Link:</b>	<a href="https://geotracker.waterboards.ca.gov/view_documents?global_id=L10006325553&amp;enforcement_id=6374576">https://geotracker.waterboards.ca.gov/view_documents?global_id=L10006325553&amp;enforcement_id=6374576</a>					
<b>Type:</b>	LETTER - NOTICE					
<b>Document Type:</b>	Site Documents				<b>Submitted:</b>	
<b>Document Date:</b>	7/6/2016				<b>Submitted By:</b>	CHARLES CHENG (REGULATOR)
<b>Size:</b>						

<b>Map Key</b>	<b>Number of Records</b>	<b>Direction</b>	<b>Distance (mi/ft)</b>	<b>Elev/Diff (ft)</b>	<b>Site</b>	<b>DB</b>
<b>Title:</b>					ANNUAL ESTIMATION LETTER	
<b>Title Link:</b>					<a href="https://geotracker.waterboards.ca.gov/view_documents?global_id=L10006325553&amp;enforcement_id=6291344">https://geotracker.waterboards.ca.gov/view_documents?global_id=L10006325553&amp;enforcement_id=6291344</a>	
<b>Type:</b>					ANNUAL ESTIMATION LETTER	
<b>Document Type:</b>	Site Documents				<b>Submitted:</b>	
<b>Document Date:</b>	5/13/2016*				<b>Submitted By:</b>	GEOSYNTEC CONSULTANTS (AUTH_RP)
<b>Size:</b>	177 KB					
<b>Title:</b>					2016 ANNUAL INFLATION FACTOR DOCUMENTATION	
<b>Title Link:</b>					<a href="https://geotracker.waterboards.ca.gov/esi/uploads/geo_report/7760557711/L10006325553.PDF">https://geotracker.waterboards.ca.gov/esi/uploads/geo_report/7760557711/L10006325553.PDF</a>	
<b>Type:</b>					SPECIAL STUDIES AND INVESTIGATIONS	
<b>Document Type:</b>	Site Documents				<b>Submitted:</b>	
<b>Document Date:</b>	12/8/2015				<b>Submitted By:</b>	CHARLES CHENG (REGULATOR)
<b>Size:</b>						
<b>Title:</b>					PROPOSED MODIFICATION OF CORRECTIVE ACTION PROGRAM, SHUTDOWN OF SMGW-35 EXTRACTION SYSTEM - REGULATOR RESPONSE	
<b>Title Link:</b>					<a href="https://geotracker.waterboards.ca.gov/view_documents?global_id=L10006325553&amp;document_id=5887918">https://geotracker.waterboards.ca.gov/view_documents?global_id=L10006325553&amp;document_id=5887918</a>	
<b>Type:</b>					POST CLOSURE MAINTENANCE PLAN	
<b>Document Type:</b>	Site Documents				<b>Submitted:</b>	
<b>Document Date:</b>	11/1/2010				<b>Submitted By:</b>	GEOSYNTEC CONSULTANTS (AUTH_RP)
<b>Size:</b>	6,874 KB					
<b>Title:</b>					RESPONSE TO RWQCB COMMENTS DRAFT FINAL POST CLOSURE MAINTENANCE PLAN	
<b>Title Link:</b>					<a href="https://geotracker.waterboards.ca.gov/esi/uploads/geo_report/5654984474/L10006325553.PDF">https://geotracker.waterboards.ca.gov/esi/uploads/geo_report/5654984474/L10006325553.PDF</a>	
<b>Type:</b>					OTHER REPORT / DOCUMENT	
<b>Document Type:</b>	Site Documents				<b>Submitted:</b>	
<b>Document Date:</b>	5/13/2010*				<b>Submitted By:</b>	GEOSYNTEC CONSULTANTS (AUTH_RP)
<b>Size:</b>	44 KB					
<b>Title:</b>					WELL CONSTRUCTION TABLE	
<b>Title Link:</b>					<a href="https://geotracker.waterboards.ca.gov/esi/uploads/geo_report/6615182042/L10006325553.PDF">https://geotracker.waterboards.ca.gov/esi/uploads/geo_report/6615182042/L10006325553.PDF</a>	
<b>Type:</b>					OTHER REPORT / DOCUMENT	
<b>Document Type:</b>	Site Documents				<b>Submitted:</b>	
<b>Document Date:</b>	11/27/2007*				<b>Submitted By:</b>	GEOSYNTEC CONSULTANTS (AUTH_RP)
<b>Size:</b>	321 KB					
<b>Title:</b>					TRANSMITTAL LETTER NOVEMBER 2007	
<b>Title Link:</b>					<a href="https://geotracker.waterboards.ca.gov/esi/uploads/geo_report/3730290293/L10006325553.PDF">https://geotracker.waterboards.ca.gov/esi/uploads/geo_report/3730290293/L10006325553.PDF</a>	
<b>Type:</b>					REPORTS - OTHER	
<b>Document Type:</b>	Site Documents				<b>Submitted:</b>	
<b>Document Date:</b>	3/30/2006				<b>Submitted By:</b>	JAMES R. GINGERY (AUTH_RP)
<b>Size:</b>	8,964 KB					
<b>Title:</b>					FINAL CLOSURE CQA REPORT - APPENDIX G - COMPACT VEG SOIL LAYER 2	
<b>Title Link:</b>					<a href="https://geotracker.waterboards.ca.gov/esi/uploads/geo_report/4778263688/L10006325553.PDF">https://geotracker.waterboards.ca.gov/esi/uploads/geo_report/4778263688/L10006325553.PDF</a>	
<b>Type:</b>					REPORTS - CLOSURE RPT.	
<b>Document Type:</b>	Site Documents				<b>Submitted:</b>	
<b>Document Date:</b>	3/30/2006				<b>Submitted By:</b>	JAMES R. GINGERY (AUTH_RP)
<b>Size:</b>	11,141 KB					
<b>Title:</b>					FINAL CLOSURE CQA REPORT - APPENDIX H DAILY FIELD LOGS 23	
<b>Title Link:</b>					<a href="https://geotracker.waterboards.ca.gov/esi/uploads/geo_report/5449116349/L10006325553.PDF">https://geotracker.waterboards.ca.gov/esi/uploads/geo_report/5449116349/L10006325553.PDF</a>	
<b>Type:</b>					REPORTS - CLOSURE RPT.	
<b>Document Type:</b>	Monitoring Reports				<b>Submitted:</b>	
<b>Document Date:</b>	4/8/2016				<b>Submitted By:</b>	GEOSYNTEC CONSULTANTS (AUTH_RP)
<b>Size:</b>	15,069 KB					
<b>Title:</b>					OCTOBER 2015 - MARCH 2016 SEMI-ANNUAL & 2015 ANNUAL MONITORING REPORT	
<b>Title Link:</b>					<a href="https://geotracker.waterboards.ca.gov/esi/uploads/geo_report/1279180943/L10006325553.PDF">https://geotracker.waterboards.ca.gov/esi/uploads/geo_report/1279180943/L10006325553.PDF</a>	
<b>Type:</b>					MONITORING REPORT - SEMI-ANNUALLY	
<b>Document Type:</b>	Monitoring Reports				<b>Submitted:</b>	
<b>Document Date:</b>	6/10/2013*				<b>Submitted By:</b>	GEOSYNTEC CONSULTANTS (AUTH_RP)
<b>Size:</b>	2,372 KB					
<b>Title:</b>					LETTER ATTACHMENT MAY 2013 LFG REPORT	
<b>Title Link:</b>					<a href="https://geotracker.waterboards.ca.gov/esi/uploads/geo_report/3871833145/L10006325553.PDF">https://geotracker.waterboards.ca.gov/esi/uploads/geo_report/3871833145/L10006325553.PDF</a>	
<b>Type:</b>					MONITORING REPORT - SEMI-ANNUALLY	
<b>Document Type:</b>	Monitoring Reports				<b>Submitted:</b>	

<b>Map Key</b>	<b>Number of Records</b>	<b>Direction</b>	<b>Distance (mi/ft)</b>	<b>Elev/Diff (ft)</b>	<b>Site</b>	<b>DB</b>
<b>Document Date:</b> <b>Size:</b> <b>Title:</b> <b>Title Link:</b> <b>Type:</b>	3/11/2013* 3,555 KB				<b>Submitted By:</b> GEOSYNTEC CONSULTANTS (AUTH_RP)	
					LETTER ATTACHMENT FEB 2013 LFG REPORT <a href="https://geotracker.waterboards.ca.gov/esi/uploads/geo_report/5895333468/L10006325553.PDF">https://geotracker.waterboards.ca.gov/esi/uploads/geo_report/5895333468/L10006325553.PDF</a> MONITORING REPORT - ANNUALLY	
<b>Document Type:</b> <b>Document Date:</b> <b>Size:</b> <b>Title:</b> <b>Title Link:</b> <b>Type:</b>	Monitoring Reports 4/25/2012* 4,706 KB				<b>Submitted:</b> <b>Submitted By:</b> GEOSYNTEC CONSULTANTS (AUTH_RP)	
					1Q 2012 UPDATED SWPPP <a href="https://geotracker.waterboards.ca.gov/esi/uploads/geo_report/9340103089/L10006325553.PDF">https://geotracker.waterboards.ca.gov/esi/uploads/geo_report/9340103089/L10006325553.PDF</a> MONITORING REPORT - SEMI-ANNUALLY	
<b>Document Type:</b> <b>Document Date:</b> <b>Size:</b> <b>Title:</b> <b>Title Link:</b> <b>Type:</b>	Monitoring Reports 10/25/2011* 15,025 KB				<b>Submitted:</b> <b>Submitted By:</b> GEOSYNTEC CONSULTANTS (AUTH_RP)	
					3Q11 SEMI-ANNUAL MONITORING REPORT <a href="https://geotracker.waterboards.ca.gov/esi/uploads/geo_report/6716397881/L10006325553.PDF">https://geotracker.waterboards.ca.gov/esi/uploads/geo_report/6716397881/L10006325553.PDF</a> MONITORING REPORT - SEMI-ANNUALLY	
<b>Document Type:</b> <b>Document Date:</b> <b>Size:</b> <b>Title:</b> <b>Title Link:</b> <b>Type:</b>	Monitoring Reports 4/27/2011* 11,845 KB				<b>Submitted:</b> <b>Submitted By:</b> GEOSYNTEC CONSULTANTS (AUTH_RP)	
					1Q11 REPORT <a href="https://geotracker.waterboards.ca.gov/esi/uploads/geo_report/2669175148/L10006325553.PDF">https://geotracker.waterboards.ca.gov/esi/uploads/geo_report/2669175148/L10006325553.PDF</a> MONITORING REPORT - QUARTERLY	
<b>Document Type:</b> <b>Document Date:</b> <b>Size:</b> <b>Title:</b> <b>Title Link:</b> <b>Type:</b>	Monitoring Reports 4/27/2011* 5,201 KB				<b>Submitted:</b> <b>Submitted By:</b> GEOSYNTEC CONSULTANTS (AUTH_RP)	
					1Q11 TRANSMITTAL LETTER <a href="https://geotracker.waterboards.ca.gov/esi/uploads/geo_report/3540597498/L10006325553.PDF">https://geotracker.waterboards.ca.gov/esi/uploads/geo_report/3540597498/L10006325553.PDF</a> MONITORING REPORT - QUARTERLY	
<b>Document Type:</b> <b>Document Date:</b> <b>Size:</b> <b>Title:</b> <b>Title Link:</b> <b>Type:</b>	Monitoring Reports 11/23/2010 7,564 KB				<b>Submitted:</b> <b>Submitted By:</b> GEOSYNTEC CONSULTANTS (AUTH_RP)	
					APRIL TO OCTOBER 2010 MONITORING REPORT <a href="https://geotracker.waterboards.ca.gov/esi/uploads/geo_report/7542707085/L10006325553.PDF">https://geotracker.waterboards.ca.gov/esi/uploads/geo_report/7542707085/L10006325553.PDF</a> MONITORING REPORT - SEMI-ANNUALLY	
<b>Document Type:</b> <b>Document Date:</b> <b>Size:</b> <b>Title:</b> <b>Title Link:</b> <b>Type:</b>	Site Documents 8/6/2019* 56 KB				<b>Submitted:</b> <b>Submitted By:</b> GEOSYNTEC CONSULTANTS (AUTH_RP)	
					PFAS WORK PLAN IMPLEMENTATION EXTENSION <a href="https://geotracker.waterboards.ca.gov/esi/uploads/geo_report/5040701746/L10006325553.PDF">https://geotracker.waterboards.ca.gov/esi/uploads/geo_report/5040701746/L10006325553.PDF</a> CORRESPONDENCE	
<b>Document Type:</b> <b>Document Date:</b> <b>Size:</b> <b>Title:</b> <b>Title Link:</b> <b>Type:</b>	Site Documents 7/31/2017				<b>Submitted:</b> <b>Submitted By:</b> CHARLES CHENG (REGULATOR)	
					STAFF LETTER RE: COMMENTS ON MONITORING REPORTS <a href="https://geotracker.waterboards.ca.gov/view_documents?global_id=L10006325553&amp;enforcement_id=6328264">https://geotracker.waterboards.ca.gov/view_documents?global_id=L10006325553&amp;enforcement_id=6328264</a> STAFF LETTER	
<b>Document Type:</b> <b>Document Date:</b> <b>Size:</b> <b>Title:</b> <b>Title Link:</b> <b>Type:</b>	Site Documents 6/20/2016				<b>Submitted:</b> <b>Submitted By:</b> SUSAN PEASE (REGULATOR)	
					STAFF RECOMMENDATION FOR COUNTY OF SAN DIEGO PROPOSED THREAT TO WATER QUALITY AND COMPLEXITY RECLASSIFICATION FOR SAN MARCOS LANDFILL <a href="https://geotracker.waterboards.ca.gov/view_documents?global_id=L10006325553&amp;enforcement_id=6288492">https://geotracker.waterboards.ca.gov/view_documents?global_id=L10006325553&amp;enforcement_id=6288492</a> TECHNICAL CORRESPONDENCE / ASSISTANCE / OTHER	
<b>Document Type:</b> <b>Document Date:</b> <b>Size:</b> <b>Title:</b> <b>Title Link:</b> <b>Type:</b>	Site Documents 12/8/2015* 132 KB				<b>Submitted:</b> <b>Submitted By:</b> GEOSYNTEC CONSULTANTS (AUTH_RP)	
					COVER LETTER FOR REQUEST TO MODIFY PCMP SMGW-35 12-8-15 <a href="https://geotracker.waterboards.ca.gov/esi/uploads/geo_report/5061914801/L10006325553.PDF">https://geotracker.waterboards.ca.gov/esi/uploads/geo_report/5061914801/L10006325553.PDF</a> POST CLOSURE MAINTENANCE PLAN	

<b>Map Key</b>	<b>Number of Records</b>	<b>Direction</b>	<b>Distance (mi/ft)</b>	<b>Elev/Diff (ft)</b>	<b>Site</b>	<b>DB</b>
<b>Document Type:</b>	Site Documents				<b>Submitted:</b>	
<b>Document Date:</b>	11/30/2015				<b>Submitted By:</b>	GEOSYNTEC CONSULTANTS (AUTH_RP)
<b>Size:</b>	1,418 KB					
<b>Title:</b>	PROPOSED MODIFICATION OF CORRECTIVE ACTION PROGRAM, SHUTDOWN OF SMGW-35 EXTRACTION SYSTEM					
<b>Title Link:</b>	<a href="https://geotracker.waterboards.ca.gov/esi/uploads/geo_report/3690958380/L10006325553.PDF">https://geotracker.waterboards.ca.gov/esi/uploads/geo_report/3690958380/L10006325553.PDF</a>					
<b>Type:</b>	POST CLOSURE MAINTENANCE PLAN					
<b>Document Type:</b>	Site Documents				<b>Submitted:</b>	
<b>Document Date:</b>	11/19/2015				<b>Submitted By:</b>	CHARLES CHENG (REGULATOR)
<b>Size:</b>						
<b>Title:</b>	RB COMMENT LETTER ON SEMI-ANNUAL AND ANNUAL MONITORING REPORTS					
<b>Title Link:</b>	<a href="https://geotracker.waterboards.ca.gov/view_documents?global_id=L10006325553&amp;enforcement_id=6268014">https://geotracker.waterboards.ca.gov/view_documents?global_id=L10006325553&amp;enforcement_id=6268014</a>					
<b>Type:</b>	STAFF LETTER					
<b>Document Type:</b>	Site Documents				<b>Submitted:</b>	
<b>Document Date:</b>	4/25/2011*				<b>Submitted By:</b>	GEOSYNTEC CONSULTANTS (AUTH_RP)
<b>Size:</b>	285 KB					
<b>Title:</b>	RESPONSE TO COMMENTS ON CAP					
<b>Title Link:</b>	<a href="https://geotracker.waterboards.ca.gov/esi/uploads/geo_report/1636677563/L10006325553.PDF">https://geotracker.waterboards.ca.gov/esi/uploads/geo_report/1636677563/L10006325553.PDF</a>					
<b>Type:</b>	CAP/RAP - FEASIBILITY STUDY REPORT					
<b>Document Type:</b>	Site Documents				<b>Submitted:</b>	
<b>Document Date:</b>	11/23/2010				<b>Submitted By:</b>	GEOSYNTEC CONSULTANTS (AUTH_RP)
<b>Size:</b>	2,406 KB					
<b>Title:</b>	APRIL TO OCTOBER 2010 MONITORING REPORT TRANSMITTAL LETTER					
<b>Title Link:</b>	<a href="https://geotracker.waterboards.ca.gov/esi/uploads/geo_report/2380784034/L10006325553.PDF">https://geotracker.waterboards.ca.gov/esi/uploads/geo_report/2380784034/L10006325553.PDF</a>					
<b>Type:</b>	CORRESPONDENCE					
<b>Document Type:</b>	Site Documents				<b>Submitted:</b>	
<b>Document Date:</b>	4/29/2009*				<b>Submitted By:</b>	GEOSYNTEC CONSULTANTS (AUTH_RP)
<b>Size:</b>	3,826 KB					
<b>Title:</b>	SAN MARCOS II_TRANSMITTAL LETTER FOR ANNUAL REPORT					
<b>Title Link:</b>	<a href="https://geotracker.waterboards.ca.gov/esi/uploads/geo_report/1924332141/L10006325553.PDF">https://geotracker.waterboards.ca.gov/esi/uploads/geo_report/1924332141/L10006325553.PDF</a>					
<b>Type:</b>	CORRESPONDENCE					
<b>Document Type:</b>	Site Documents				<b>Submitted:</b>	
<b>Document Date:</b>	7/11/2017				<b>Submitted By:</b>	CHARLES CHENG (REGULATOR)
<b>Size:</b>						
<b>Title:</b>	ANNUAL ESTIMATION LETTER					
<b>Title Link:</b>	<a href="https://geotracker.waterboards.ca.gov/view_documents?global_id=L10006325553&amp;enforcement_id=6326059">https://geotracker.waterboards.ca.gov/view_documents?global_id=L10006325553&amp;enforcement_id=6326059</a>					
<b>Type:</b>	ANNUAL ESTIMATION LETTER					
<b>Document Type:</b>	Site Documents				<b>Submitted:</b>	
<b>Document Date:</b>	9/1/2016*				<b>Submitted By:</b>	GEOSYNTEC CONSULTANTS (AUTH_RP)
<b>Size:</b>	1,175 KB					
<b>Title:</b>	CERTIFICATION FOR FINAL POST CLOSURE MAINTENANCE COST ESTIMATE					
<b>Title Link:</b>	<a href="https://geotracker.waterboards.ca.gov/esi/uploads/geo_report/7598853766/L10006325553.PDF">https://geotracker.waterboards.ca.gov/esi/uploads/geo_report/7598853766/L10006325553.PDF</a>					
<b>Type:</b>	CLOSURE AND POST-CLOSURE MAINTENANCE PLANS					
<b>Document Type:</b>	Site Documents				<b>Submitted:</b>	
<b>Document Date:</b>	3/10/2016*				<b>Submitted By:</b>	GEOSYNTEC CONSULTANTS (AUTH_RP)
<b>Size:</b>	43,733 KB					
<b>Title:</b>	FIVE YEAR PERMIT REVIEW					
<b>Title Link:</b>	<a href="https://geotracker.waterboards.ca.gov/esi/uploads/geo_report/6441656529/L10006325553.PDF">https://geotracker.waterboards.ca.gov/esi/uploads/geo_report/6441656529/L10006325553.PDF</a>					
<b>Type:</b>	POST CLOSURE MAINTENANCE PLAN					
<b>Document Type:</b>	Site Documents				<b>Submitted:</b>	
<b>Document Date:</b>	5/27/2014				<b>Submitted By:</b>	MELISSA VALDOVINOS (REGULATOR)
<b>Size:</b>						
<b>Title:</b>	FY 13/14 TYPE B COMPLIANCE INSPECTION - NO VIOLATIONS					
<b>Title Link:</b>	<a href="https://geotracker.waterboards.ca.gov/view_documents?global_id=L10006325553&amp;enforcement_id=6204718">https://geotracker.waterboards.ca.gov/view_documents?global_id=L10006325553&amp;enforcement_id=6204718</a>					
<b>Type:</b>	SITE VISIT / INSPECTION / SAMPLING					
<b>Document Type:</b>	Site Documents				<b>Submitted:</b>	
<b>Document Date:</b>	11/2/2006				<b>Submitted By:</b>	JOHN P. ANDERSON (REGULATOR)
<b>Size:</b>						
<b>Title:</b>	2006/07 ANNUAL SCP COST RECOVERY LETTER					

<b>Map Key</b>	<b>Number of Records</b>	<b>Direction</b>	<b>Distance (mi/ft)</b>	<b>Elev/Diff (ft)</b>	<b>Site</b>	<b>DB</b>
<b>Title Link:</b> <b>Type:</b>					https://geotracker.waterboards.ca.gov/view_documents?global_id=L10006325553&enforcement_id=6017229 ANNUAL ESTIMATION LETTER	
<b>Document Type:</b> <b>Document Date:</b> <b>Size:</b> <b>Title:</b> <b>Title Link:</b> <b>Type:</b>	Site Documents 3/30/2006 14,317 KB				<b>Submitted:</b> <b>Submitted By:</b> JAMES R. GINGERY (AUTH_RP)  FINAL CLOSURE CQA REPORT - APPENDIX H DAILY FIELD LOGS 10 https://geotracker.waterboards.ca.gov/esi/uploads/geo_report/3790631949/L10006325553.PDF REPORTS - CLOSURE RPT.	
<b>Document Type:</b> <b>Document Date:</b> <b>Size:</b> <b>Title:</b> <b>Title Link:</b> <b>Type:</b>	Site Documents 3/30/2006 14,697 KB				<b>Submitted:</b> <b>Submitted By:</b> JAMES R. GINGERY (AUTH_RP)  FINAL CLOSURE CQA REPORT - APPENDIX H DAILY FIELD LOGS 19 https://geotracker.waterboards.ca.gov/esi/uploads/geo_report/8284314811/L10006325553.PDF REPORTS - CLOSURE RPT.	
<b>Document Type:</b> <b>Document Date:</b> <b>Size:</b> <b>Title:</b> <b>Title Link:</b> <b>Type:</b>	Site Documents 3/30/2006 8,577 KB				<b>Submitted:</b> <b>Submitted By:</b> JAMES R. GINGERY (AUTH_RP)  FINAL CLOSURE CQA REPORT - APPENDIX H DAILY FIELD LOGS 11 https://geotracker.waterboards.ca.gov/esi/uploads/geo_report/3002225577/L10006325553.PDF REPORTS - CLOSURE RPT.	
<b>Document Type:</b> <b>Document Date:</b> <b>Size:</b> <b>Title:</b> <b>Title Link:</b> <b>Type:</b>	Site Documents 1/3/2006 964 KB				<b>Submitted:</b> <b>Submitted By:</b> GEOSYNTEC CONSULTANTS (AUTH_RP)  SUMMARY OF OBSERVATION AND TESTING OF FILL IN ROADWAY AREA https://geotracker.waterboards.ca.gov/esi/uploads/geo_report/1450819253/L10006325553.PDF CORRESPONDENCE - DIRECTIVE RELATED	
<b>Document Type:</b> <b>Document Date:</b> <b>Size:</b> <b>Title:</b> <b>Title Link:</b> <b>Type:</b>	Site Documents 8/26/2005 352 KB				<b>Submitted:</b> <b>Submitted By:</b> JOHN ODERMATT (REGULATOR)  ADDENDUM 1 TO CDO 98-39: SAN MARCOS LANDFILL https://geotracker.waterboards.ca.gov/site_documents/5530964493/R9%2D1998%2D039%5FADD1%5FCDO%5FSan%20Marcos%20LF%2Epdf	
<b>Document Type:</b> <b>Document Date:</b> <b>Size:</b> <b>Title:</b> <b>Title Link:</b> <b>Type:</b>	Monitoring Reports 10/16/2017* 23,211 KB				<b>Submitted:</b> <b>Submitted By:</b> GEOSYNTEC CONSULTANTS (AUTH_RP)  APRIL - SEPTEMBER 2017 SEMI-ANNUAL MONITORING REPORT https://geotracker.waterboards.ca.gov/esi/uploads/geo_report/8948327839/L10006325553.PDF MONITORING REPORT - SEMI-ANNUALLY	
<b>Document Type:</b> <b>Document Date:</b> <b>Size:</b> <b>Title:</b> <b>Title Link:</b> <b>Type:</b>	Monitoring Reports 10/10/2013* 11,639 KB				<b>Submitted:</b> <b>Submitted By:</b> GEOSYNTEC CONSULTANTS (AUTH_RP)  3Q 2013 SEMI-ANNUAL REPORT https://geotracker.waterboards.ca.gov/esi/uploads/geo_report/5945142626/L10006325553.PDF MONITORING REPORT - SEMI-ANNUALLY	
<b>Document Type:</b> <b>Document Date:</b> <b>Size:</b> <b>Title:</b> <b>Title Link:</b> <b>Type:</b>	Monitoring Reports 4/15/2013* 11,497 KB				<b>Submitted:</b> <b>Submitted By:</b> GEOSYNTEC CONSULTANTS (AUTH_RP)  1Q 2013 ANNUAL MONITORING REPORT https://geotracker.waterboards.ca.gov/esi/uploads/geo_report/3891236782/L10006325553.PDF MONITORING REPORT - ANNUALLY	
<b>Document Type:</b> <b>Document Date:</b> <b>Size:</b> <b>Title:</b> <b>Title Link:</b> <b>Type:</b>	Monitoring Reports 10/26/2012* 13,728 KB				<b>Submitted:</b> <b>Submitted By:</b> GEOSYNTEC CONSULTANTS (AUTH_RP)  3Q 2012 SEMI-ANNUAL MONITORING REPORT https://geotracker.waterboards.ca.gov/esi/uploads/geo_report/9456922411/L10006325553.PDF MONITORING REPORT - SEMI-ANNUALLY	
<b>Document Type:</b> <b>Document Date:</b>	Monitoring Reports 4/29/2010*				<b>Submitted:</b> <b>Submitted By:</b> GEOSYNTEC CONSULTANTS (AUTH_RP)	

<b>Map Key</b>	<b>Number of Records</b>	<b>Direction</b>	<b>Distance (mi/ft)</b>	<b>Elev/Diff (ft)</b>	<b>Site</b>	<b>DB</b>
<b>Size:</b> <b>Title:</b>	4,018 KB				OCTOBER 2009 - MARCH 2010 SEMI-ANNUAL AND 2009 ANNUAL MONITORING REPORT TRANSMITTAL LETTER	
<b>Title Link:</b> <b>Type:</b>					<a href="https://geotracker.waterboards.ca.gov/esi/uploads/geo_report/3194779753/L10006325553.PDF">https://geotracker.waterboards.ca.gov/esi/uploads/geo_report/3194779753/L10006325553.PDF</a> MONITORING REPORT - SEMI-ANNUALLY	
<b>Document Type:</b> <b>Document Date:</b> <b>Size:</b>	Site Documents 12/10/2013* 2,574 KB				<b>Submitted:</b> <b>Submitted By:</b> GEOSYNTEC CONSULTANTS (AUTH_RP)	
<b>Title:</b> <b>Title Link:</b> <b>Type:</b>					1Q 2014 LETTER ATTACHMENT - NOV 2013 LFG REPORT <a href="https://geotracker.waterboards.ca.gov/esi/uploads/geo_report/9267945766/L10006325553.PDF">https://geotracker.waterboards.ca.gov/esi/uploads/geo_report/9267945766/L10006325553.PDF</a> OTHER REPORT / DOCUMENT	
<b>Document Type:</b> <b>Document Date:</b> <b>Size:</b>	Site Documents 10/25/2011* 2,060 KB				<b>Submitted:</b> <b>Submitted By:</b> GEOSYNTEC CONSULTANTS (AUTH_RP)	
<b>Title:</b> <b>Title Link:</b> <b>Type:</b>					3Q11 SEMI-ANNUAL MONITORING REPORT TRANSMITTAL LETTER ATTACHMENT-3 <a href="https://geotracker.waterboards.ca.gov/esi/uploads/geo_report/1020743131/L10006325553.PDF">https://geotracker.waterboards.ca.gov/esi/uploads/geo_report/1020743131/L10006325553.PDF</a> OTHER REPORT / DOCUMENT	
<b>Document Type:</b> <b>Document Date:</b> <b>Size:</b>	Site Documents 6/12/2009				<b>Submitted:</b> <b>Submitted By:</b> JOHN P. ANDERSON (REGULATOR)	
<b>Title:</b> <b>Title Link:</b> <b>Type:</b>					ANNUAL ESTIMATION LETTER FOR 2009/2010 <a href="https://geotracker.waterboards.ca.gov/view_documents?global_id=L10006325553&amp;enforcement_id=6039323">https://geotracker.waterboards.ca.gov/view_documents?global_id=L10006325553&amp;enforcement_id=6039323</a> ANNUAL ESTIMATION LETTER	
<b>Document Type:</b> <b>Document Date:</b> <b>Size:</b>	Site Documents 6/28/2006 2,419 KB				<b>Submitted:</b> <b>Submitted By:</b> JAMES R. GINGERY (AUTH_RP)	
<b>Title:</b> <b>Title Link:</b> <b>Type:</b>					FINAL CLOSURE CQA REPORT - ADDENDUM 1 <a href="https://geotracker.waterboards.ca.gov/esi/uploads/geo_report/7968810856/L10006325553.PDF">https://geotracker.waterboards.ca.gov/esi/uploads/geo_report/7968810856/L10006325553.PDF</a> REPORTS - CLOSURE RPT.	
<b>Document Type:</b> <b>Document Date:</b> <b>Size:</b>	Site Documents 3/30/2006 12,930 KB				<b>Submitted:</b> <b>Submitted By:</b> JAMES R. GINGERY (AUTH_RP)	
<b>Title:</b> <b>Title Link:</b> <b>Type:</b>					FINAL CLOSURE CQA REPORT - APPENDIX H DAILY FIELD LOGS 8 <a href="https://geotracker.waterboards.ca.gov/esi/uploads/geo_report/4891599893/L10006325553.PDF">https://geotracker.waterboards.ca.gov/esi/uploads/geo_report/4891599893/L10006325553.PDF</a> REPORTS - CLOSURE RPT.	
<b>Document Type:</b> <b>Document Date:</b> <b>Size:</b>	Site Documents 3/30/2006 13,591 KB				<b>Submitted:</b> <b>Submitted By:</b> JAMES R. GINGERY (AUTH_RP)	
<b>Title:</b> <b>Title Link:</b> <b>Type:</b>					FINAL CLOSURE CQA REPORT- APPENDIX F.3 AGRICULTURAL TESTS 3 <a href="https://geotracker.waterboards.ca.gov/esi/uploads/geo_report/7542188882/L10006325553.PDF">https://geotracker.waterboards.ca.gov/esi/uploads/geo_report/7542188882/L10006325553.PDF</a> REPORTS - CLOSURE RPT.	
<b>Document Type:</b> <b>Document Date:</b> <b>Size:</b>	Site Documents 3/30/2006 13,606 KB				<b>Submitted:</b> <b>Submitted By:</b> JAMES R. GINGERY (AUTH_RP)	
<b>Title:</b> <b>Title Link:</b> <b>Type:</b>					FINAL CLOSURE CQA REPORT - APPENDIX H DAILY FIELD LOGS 12 <a href="https://geotracker.waterboards.ca.gov/esi/uploads/geo_report/5856158196/L10006325553.PDF">https://geotracker.waterboards.ca.gov/esi/uploads/geo_report/5856158196/L10006325553.PDF</a> REPORTS - CLOSURE RPT.	
<b>Document Type:</b> <b>Document Date:</b> <b>Size:</b>	Site Documents 3/30/2006 14,267 KB				<b>Submitted:</b> <b>Submitted By:</b> JAMES R. GINGERY (AUTH_RP)	
<b>Title:</b> <b>Title Link:</b> <b>Type:</b>					FINAL CLOSURE CQA REPORT - APPENDIX F VEG SOIL PROD TEST RESULTS <a href="https://geotracker.waterboards.ca.gov/esi/uploads/geo_report/2329724967/L10006325553.PDF">https://geotracker.waterboards.ca.gov/esi/uploads/geo_report/2329724967/L10006325553.PDF</a> REPORTS - CLOSURE RPT.	
<b>Document Type:</b> <b>Document Date:</b> <b>Size:</b>	Monitoring Reports 4/24/2007 8,462 KB				<b>Submitted:</b> <b>Submitted By:</b> GEOSYNTEC CONSULTANTS (AUTH_RP)	
<b>Title:</b> <b>Title Link:</b> <b>Type:</b>					OCTOBER 2006-MARCH 2007 SEMI-ANNUAL AND 2006 ANNUAL REPORT SAN MARCOS II (APPENDICES) <a href="https://geotracker.waterboards.ca.gov/esi/uploads/geo_report/2353579461/L10006325553.PDF">https://geotracker.waterboards.ca.gov/esi/uploads/geo_report/2353579461/L10006325553.PDF</a> MONITORING REPORT - ANNUAL	

<b>Map Key</b>	<b>Number of Records</b>	<b>Direction</b>	<b>Distance (mi/ft)</b>	<b>Elev/Diff (ft)</b>	<b>Site</b>	<b>DB</b>
<b>Document Type:</b>	Monitoring Reports				<b>Submitted:</b>	
<b>Document Date:</b>	10/28/2005				<b>Submitted By:</b>	GEOSYNTEC CONSULTANTS (AUTH_RP)
<b>Size:</b>	11,059 KB					
<b>Title:</b>	SEMI-ANNUAL MONITORING REPORT APRIL-SEPTEMBER 2005					
<b>Title Link:</b>	<a href="https://geotracker.waterboards.ca.gov/esi/uploads/geo_report/3879209220/L10006325553.PDF">https://geotracker.waterboards.ca.gov/esi/uploads/geo_report/3879209220/L10006325553.PDF</a>					
<b>Type:</b>	MONITORING REPORT - SEMI-ANNUAL					
<b>Document Type:</b>	Site Documents				<b>Submitted:</b>	
<b>Document Date:</b>	3/30/2006				<b>Submitted By:</b>	JAMES R. GINGERY (AUTH_RP)
<b>Size:</b>	5,775 KB					
<b>Title:</b>	FINAL CLOSURE CQA REPORT - APPENDIX H DAILY FIELD LOGS 1					
<b>Title Link:</b>	<a href="https://geotracker.waterboards.ca.gov/esi/uploads/geo_report/5850706338/L10006325553.PDF">https://geotracker.waterboards.ca.gov/esi/uploads/geo_report/5850706338/L10006325553.PDF</a>					
<b>Type:</b>	REPORTS - CLOSURE RPT.					
<b>Document Type:</b>	Site Documents				<b>Submitted:</b>	
<b>Document Date:</b>	8/9/2005				<b>Submitted By:</b>	JOHN ODERMATT (REGULATOR)
<b>Size:</b>	38 KB					
<b>Title:</b>	1998 REACTIVATE SLIC COST RECOVERY ACCOUNT					
<b>Title Link:</b>	<a href="https://geotracker.waterboards.ca.gov/site_documents/8933704972/smslicreact%2Epdf">https://geotracker.waterboards.ca.gov/site_documents/8933704972/smslicreact%2Epdf</a>					
<b>Type:</b>						
<b>Document Type:</b>	Monitoring Reports				<b>Submitted:</b>	
<b>Document Date:</b>	4/19/2019*				<b>Submitted By:</b>	GEOSYNTEC CONSULTANTS (AUTH_RP)
<b>Size:</b>	17,450 KB					
<b>Title:</b>	OCTOBER 2018 - MARCH 2019 SEMI-ANNUAL AND 2018 ANNUAL MONITORING REPORT					
<b>Title Link:</b>	<a href="https://geotracker.waterboards.ca.gov/esi/uploads/geo_report/9628511905/L10006325553.PDF">https://geotracker.waterboards.ca.gov/esi/uploads/geo_report/9628511905/L10006325553.PDF</a>					
<b>Type:</b>	MONITORING REPORT - SEMI-ANNUALLY					
<b>Document Type:</b>	Monitoring Reports				<b>Submitted:</b>	
<b>Document Date:</b>	4/25/2018*				<b>Submitted By:</b>	GEOSYNTEC CONSULTANTS (AUTH_RP)
<b>Size:</b>	15,480 KB					
<b>Title:</b>	OCTOBER 2017 - MARCH 2018 SEMI-ANNUAL AND 2017 ANNUAL MONITORING REPORT					
<b>Title Link:</b>	<a href="https://geotracker.waterboards.ca.gov/esi/uploads/geo_report/9787948846/L10006325553.PDF">https://geotracker.waterboards.ca.gov/esi/uploads/geo_report/9787948846/L10006325553.PDF</a>					
<b>Type:</b>	MONITORING REPORT - SEMI-ANNUALLY					
<b>Document Type:</b>	Monitoring Reports				<b>Submitted:</b>	
<b>Document Date:</b>	4/30/2016				<b>Submitted By:</b>	CHARLES CHENG (REGULATOR)
<b>Size:</b>	871 KB					
<b>Title:</b>	ANNUAL & SEMI-ANNUAL SMR - STAFF REVIEW LETTER - REGULATOR RESPONSE					
<b>Title Link:</b>	<a href="https://geotracker.waterboards.ca.gov/regulators/deliverable_documents/5608183145/Comments%20letter%205FSan%20Marcos%20LF%2005022016%2Epdf">https://geotracker.waterboards.ca.gov/regulators/deliverable_documents/5608183145/Comments%20letter%205FSan%20Marcos%20LF%2005022016%2Epdf</a>					
<b>Type:</b>	MONITORING REPORT - ANNUALLY					
<b>Document Type:</b>	Monitoring Reports				<b>Submitted:</b>	
<b>Document Date:</b>	9/11/2012*				<b>Submitted By:</b>	GEOSYNTEC CONSULTANTS (AUTH_RP)
<b>Size:</b>	5,940 KB					
<b>Title:</b>	FINAL COVER MOISTURE MONITORING - FINAL REPORT, SAN MARCOSS II LANDFILL, SEPTEMBER 2012					
<b>Title Link:</b>	<a href="https://geotracker.waterboards.ca.gov/esi/uploads/geo_report/9035145580/L10006325553.PDF">https://geotracker.waterboards.ca.gov/esi/uploads/geo_report/9035145580/L10006325553.PDF</a>					
<b>Type:</b>	MONITORING REPORT - OTHER					
<b>Document Type:</b>	Monitoring Reports				<b>Submitted:</b>	
<b>Document Date:</b>	4/25/2012*				<b>Submitted By:</b>	GEOSYNTEC CONSULTANTS (AUTH_RP)
<b>Size:</b>	7 KB					
<b>Title:</b>	1Q 2012 TRANSMITTAL LETTER ATT - GW PUMP LOG					
<b>Title Link:</b>	<a href="https://geotracker.waterboards.ca.gov/esi/uploads/geo_report/3071441590/L10006325553.PDF">https://geotracker.waterboards.ca.gov/esi/uploads/geo_report/3071441590/L10006325553.PDF</a>					
<b>Type:</b>	MONITORING REPORT - SEMI-ANNUALLY					
<b>Document Type:</b>	Monitoring Reports				<b>Submitted:</b>	
<b>Document Date:</b>	8/10/2009*				<b>Submitted By:</b>	GEOSYNTEC CONSULTANTS (AUTH_RP)
<b>Size:</b>	2,210 KB					
<b>Title:</b>	JULY 2009 OPERATION, MONITORING, AND MAINTENANCE OF THE LANDFILL GAS CONTROL FACILITIES, SAN MARCOS, CALIFORNIA					
<b>Title Link:</b>	<a href="https://geotracker.waterboards.ca.gov/esi/uploads/geo_report/9927110970/L10006325553.PDF">https://geotracker.waterboards.ca.gov/esi/uploads/geo_report/9927110970/L10006325553.PDF</a>					
<b>Type:</b>	MONITORING REPORT - SEMI-ANNUALLY					
<b>Document Type:</b>	Monitoring Reports				<b>Submitted:</b>	
<b>Document Date:</b>	5/8/2008*				<b>Submitted By:</b>	GEOSYNTEC CONSULTANTS (AUTH_RP)
<b>Size:</b>	1,075 KB					
<b>Title:</b>	OCTOBER 2007 - MARCH 2008 SEMI-ANNUAL AND 2007 REPORT ORDER					

<b>Map Key</b>	<b>Number of Records</b>	<b>Direction</b>	<b>Distance (mi/ft)</b>	<b>Elev/Diff (ft)</b>	<b>Site</b>	<b>DB</b>
<b>Title Link:</b> <b>Type:</b>					<a href="https://geotracker.waterboards.ca.gov/esi/uploads/geo_report/2926104485/L10006325553.PDF">https://geotracker.waterboards.ca.gov/esi/uploads/geo_report/2926104485/L10006325553.PDF</a> MONITORING REPORT - ANNUAL	
<b>Document Type:</b> <b>Document Date:</b> <b>Size:</b> <b>Title:</b>	Monitoring Reports 10/26/2006 8,470 KB APRIL-SEPTEMBER 2006 SEMI-ANNUAL GROUNDWATER MONITORING AND LEACHATE REPORT SAN MARCOS II LANDFILL				<b>Submitted:</b> <b>Submitted By:</b> GEOSYNTEC CONSULTANTS (AUTH_RP)	
<b>Title Link:</b> <b>Type:</b>					<a href="https://geotracker.waterboards.ca.gov/esi/uploads/geo_report/7999082267/L10006325553.PDF">https://geotracker.waterboards.ca.gov/esi/uploads/geo_report/7999082267/L10006325553.PDF</a> MONITORING REPORT - SEMI-ANNUAL	
<b>Document Type:</b> <b>Document Date:</b> <b>Size:</b> <b>Title:</b>	Monitoring Reports 6/6/2005 18,758 KB 2004 ANNUAL MONITORING REPORT/ MARCH 2005 SEMI-ANNUAL MONITORING REPORT FOR SAN MARCOS II LANDFILL, SAN MARCOS, CALIFORNIA				<b>Submitted:</b> <b>Submitted By:</b> GEOSYNTEC CONSULTANTS (AUTH_RP)	
<b>Title Link:</b> <b>Type:</b>					<a href="https://geotracker.waterboards.ca.gov/esi/uploads/geo_report/4819226920/L10006325553.PDF">https://geotracker.waterboards.ca.gov/esi/uploads/geo_report/4819226920/L10006325553.PDF</a> MONITORING REPORT - ANNUAL	
<b>Document Type:</b> <b>Document Date:</b> <b>Size:</b> <b>Title:</b>	Site Documents 7/22/2019 ACCEPTANCE OF PER- AND POLYFLUOROALKYL SUBSTANCES WORK PLANS, WATER CODE SECTION 13267 ORDER WQ 2019-0006-DWQ, DETERMINATION OF THE PRESENCE OF PER- AND POLYFLUOROALKYL SUBSTANCES, SAN MARCOS LANDFILL, SAN DIEGO COUNTY				<b>Submitted:</b> <b>Submitted By:</b> ROGER MITCHELL (REGULATOR)	
<b>Title Link:</b> <b>Type:</b>					<a href="https://geotracker.waterboards.ca.gov/view_documents?global_id=L10006325553&amp;enforcement_id=6409385">https://geotracker.waterboards.ca.gov/view_documents?global_id=L10006325553&amp;enforcement_id=6409385</a> STAFF LETTER	
<b>Document Type:</b> <b>Document Date:</b> <b>Size:</b> <b>Title:</b> <b>Title Link:</b> <b>Type:</b>	Site Documents 5/15/2019* 1,066 KB PER- AND POLYFLUOROALKYL SUBSTANCE WORK PLAN - SAN MARCOS II <a href="https://geotracker.waterboards.ca.gov/esi/uploads/geo_report/4322470545/L10006325553.PDF">https://geotracker.waterboards.ca.gov/esi/uploads/geo_report/4322470545/L10006325553.PDF</a> OTHER WORKPLAN				<b>Submitted:</b> <b>Submitted By:</b> GEOSYNTEC CONSULTANTS (AUTH_RP)	
<b>Document Type:</b> <b>Document Date:</b> <b>Size:</b> <b>Title:</b> <b>Title Link:</b> <b>Type:</b>	Site Documents 6/25/2015 ANNUAL ESTIMATION LETTER 2015 <a href="https://geotracker.waterboards.ca.gov/view_documents?global_id=L10006325553&amp;enforcement_id=6250190">https://geotracker.waterboards.ca.gov/view_documents?global_id=L10006325553&amp;enforcement_id=6250190</a> ANNUAL ESTIMATION LETTER				<b>Submitted:</b> <b>Submitted By:</b> CHARLES CHENG (REGULATOR)	
<b>Document Type:</b> <b>Document Date:</b> <b>Size:</b> <b>Title:</b> <b>Title Link:</b> <b>Type:</b>	Site Documents 12/12/2012* 1,192 KB PROPOSED MODIFICATIN OF CORRECTIVE ACTION PROGRAM <a href="https://geotracker.waterboards.ca.gov/esi/uploads/geo_report/8603153288/L10006325553.PDF">https://geotracker.waterboards.ca.gov/esi/uploads/geo_report/8603153288/L10006325553.PDF</a> CAP/RAP - OTHER REPORT				<b>Submitted:</b> <b>Submitted By:</b> GEOSYNTEC CONSULTANTS (AUTH_RP)	
<b>Document Type:</b> <b>Document Date:</b> <b>Size:</b> <b>Title:</b> <b>Title Link:</b> <b>Type:</b>	Site Documents 6/9/2011* 2,680 KB 5 YEAR ISO-SETTLEMENT MAP <a href="https://geotracker.waterboards.ca.gov/esi/uploads/geo_report/8072046935/L10006325553.PDF">https://geotracker.waterboards.ca.gov/esi/uploads/geo_report/8072046935/L10006325553.PDF</a> OTHER REPORT / DOCUMENT				<b>Submitted:</b> <b>Submitted By:</b> GEOSYNTEC CONSULTANTS (AUTH_RP)	
<b>Document Type:</b> <b>Document Date:</b> <b>Size:</b> <b>Title:</b> <b>Title Link:</b> <b>Type:</b>	Site Documents 1/21/2011* 11,733 KB 2010 REVISED CORRECTIVE ACTION PLAN <a href="https://geotracker.waterboards.ca.gov/esi/uploads/geo_report/5299783289/L10006325553.PDF">https://geotracker.waterboards.ca.gov/esi/uploads/geo_report/5299783289/L10006325553.PDF</a> CAP/RAP - FEASIBILITY STUDY REPORT				<b>Submitted:</b> <b>Submitted By:</b> GEOSYNTEC CONSULTANTS (AUTH_RP)	
<b>Document Type:</b> <b>Document Date:</b> <b>Size:</b> <b>Title:</b> <b>Title Link:</b> <b>Type:</b>	Site Documents 9/22/2006 1,466 KB SAN MARCOS LANDFILL CQA ADDENDUM 2 - REVEGETATION <a href="https://geotracker.waterboards.ca.gov/esi/uploads/geo_report/6168856561/L10006325553.PDF">https://geotracker.waterboards.ca.gov/esi/uploads/geo_report/6168856561/L10006325553.PDF</a> REPORTS - CLOSURE RPT.				<b>Submitted:</b> <b>Submitted By:</b> JAMES R. GINGERY (AUTH_RP)	



<b>Map Key</b>	<b>Number of Records</b>	<b>Direction</b>	<b>Distance (mi/ft)</b>	<b>Elev/Diff (ft)</b>	<b>Site</b>	<b>DB</b>
<b>Document Type:</b>	Site Documents				<b>Submitted:</b>	
<b>Document Date:</b>	3/30/2006				<b>Submitted By:</b>	JAMES R. GINGERY (AUTH_RP)
<b>Size:</b>	9,298 KB					
<b>Title:</b>	FINAL CLOSURE CQA REPORT - APPENDIX I AS-BUILT RECORD DRAWINGS					
<b>Title Link:</b>	<a href="https://geotracker.waterboards.ca.gov/esi/uploads/geo_report/3299268424/L10006325553.PDF">https://geotracker.waterboards.ca.gov/esi/uploads/geo_report/3299268424/L10006325553.PDF</a>					
<b>Type:</b>	REPORTS - CLOSURE RPT.					
<b>Document Type:</b>	Site Documents				<b>Submitted:</b>	
<b>Document Date:</b>	3/30/2006				<b>Submitted By:</b>	JAMES R. GINGERY (AUTH_RP)
<b>Size:</b>	9,866 KB					
<b>Title:</b>	FINAL CLOSURE CQA REPORT - APPENDIX H DAILY FIELD LOGS 2					
<b>Title Link:</b>	<a href="https://geotracker.waterboards.ca.gov/esi/uploads/geo_report/8646589517/L10006325553.PDF">https://geotracker.waterboards.ca.gov/esi/uploads/geo_report/8646589517/L10006325553.PDF</a>					
<b>Type:</b>	REPORTS - CLOSURE RPT.					
<b>Document Type:</b>	Site Documents				<b>Submitted:</b>	
<b>Document Date:</b>	3/30/2006				<b>Submitted By:</b>	JAMES R. GINGERY (AUTH_RP)
<b>Size:</b>	10,111 KB					
<b>Title:</b>	FINAL CLOSURE CQA REPORT - APPENDIX G - COMPACT VEG SOIL LAYER 1					
<b>Title Link:</b>	<a href="https://geotracker.waterboards.ca.gov/esi/uploads/geo_report/4000196158/L10006325553.PDF">https://geotracker.waterboards.ca.gov/esi/uploads/geo_report/4000196158/L10006325553.PDF</a>					
<b>Type:</b>	REPORTS - CLOSURE RPT.					
<b>Document Type:</b>	Monitoring Reports				<b>Submitted:</b>	
<b>Document Date:</b>	10/22/2019*				<b>Submitted By:</b>	GEOSYNTEC CONSULTANTS (AUTH_RP)
<b>Size:</b>	18,910 KB					
<b>Title:</b>	APRIL - SEPTEMBER 2019 SEMI-ANNUAL MONITORING REPORT					
<b>Title Link:</b>	<a href="https://geotracker.waterboards.ca.gov/esi/uploads/geo_report/5534044742/L10006325553.PDF">https://geotracker.waterboards.ca.gov/esi/uploads/geo_report/5534044742/L10006325553.PDF</a>					
<b>Type:</b>	MONITORING REPORT - SEMI-ANNUALLY					
<b>Document Type:</b>	Monitoring Reports				<b>Submitted:</b>	
<b>Document Date:</b>	10/22/2018*				<b>Submitted By:</b>	GEOSYNTEC CONSULTANTS (AUTH_RP)
<b>Size:</b>	27,874 KB					
<b>Title:</b>	APRIL - SEPTEMBER 2018 SEMI-ANNUAL MONITORING REPORT					
<b>Title Link:</b>	<a href="https://geotracker.waterboards.ca.gov/esi/uploads/geo_report/7974297583/L10006325553.PDF">https://geotracker.waterboards.ca.gov/esi/uploads/geo_report/7974297583/L10006325553.PDF</a>					
<b>Type:</b>	MONITORING REPORT - SEMI-ANNUALLY					
<b>Document Type:</b>	Monitoring Reports				<b>Submitted:</b>	
<b>Document Date:</b>	10/23/2014*				<b>Submitted By:</b>	GEOSYNTEC CONSULTANTS (AUTH_RP)
<b>Size:</b>	16,947 KB					
<b>Title:</b>	APRIL - SEPT 2014 SEMI-ANNUAL MONITORING REPORT (INCLUDING COVER LETTER AND ATTACHMENTS)					
<b>Title Link:</b>	<a href="https://geotracker.waterboards.ca.gov/esi/uploads/geo_report/3584403336/L10006325553.PDF">https://geotracker.waterboards.ca.gov/esi/uploads/geo_report/3584403336/L10006325553.PDF</a>					
<b>Type:</b>	MONITORING REPORT - SEMI-ANNUALLY					
<b>Document Type:</b>	Monitoring Reports				<b>Submitted:</b>	
<b>Document Date:</b>	4/25/2012*				<b>Submitted By:</b>	GEOSYNTEC CONSULTANTS (AUTH_RP)
<b>Size:</b>	220 KB					
<b>Title:</b>	1Q 2012 TRANSMITTAL LETTER					
<b>Title Link:</b>	<a href="https://geotracker.waterboards.ca.gov/esi/uploads/geo_report/6232558488/L10006325553.PDF">https://geotracker.waterboards.ca.gov/esi/uploads/geo_report/6232558488/L10006325553.PDF</a>					
<b>Type:</b>	MONITORING REPORT - SEMI-ANNUALLY					
<b>Document Type:</b>	Monitoring Reports				<b>Submitted:</b>	
<b>Document Date:</b>	4/29/2009*				<b>Submitted By:</b>	GEOSYNTEC CONSULTANTS (AUTH_RP)
<b>Size:</b>	14,790 KB					
<b>Title:</b>	SAN MARCOS II ANNUAL REPORT MARCH 2008-MARCH 2009					
<b>Title Link:</b>	<a href="https://geotracker.waterboards.ca.gov/esi/uploads/geo_report/1668438136/L10006325553.PDF">https://geotracker.waterboards.ca.gov/esi/uploads/geo_report/1668438136/L10006325553.PDF</a>					
<b>Type:</b>	MONITORING REPORT - ANNUALLY					
<b>Document Type:</b>	Monitoring Reports				<b>Submitted:</b>	
<b>Document Date:</b>	10/30/2008*				<b>Submitted By:</b>	GEOSYNTEC CONSULTANTS (AUTH_RP)
<b>Size:</b>	12,702 KB					
<b>Title:</b>	APRIL-SEPTEMBER 2008 SEMI-ANNUAL MONITORING REPORT					
<b>Title Link:</b>	<a href="https://geotracker.waterboards.ca.gov/esi/uploads/geo_report/6459588170/L10006325553.PDF">https://geotracker.waterboards.ca.gov/esi/uploads/geo_report/6459588170/L10006325553.PDF</a>					
<b>Type:</b>	MONITORING REPORT - SEMI-ANNUALLY					
<b>Document Type:</b>	Monitoring Reports				<b>Submitted:</b>	
<b>Document Date:</b>	11/15/2007*				<b>Submitted By:</b>	GEOSYNTEC CONSULTANTS (AUTH_RP)
<b>Size:</b>	8,736 KB					
<b>Title:</b>	APRIL-SEPTEMBER 2007 SEMI-ANNUAL MONITORING REPORT PART 2					

<b>Map Key</b>	<b>Number of Records</b>	<b>Direction</b>	<b>Distance (mi/ft)</b>	<b>Elev/Diff (ft)</b>	<b>Site</b>	<b>DB</b>
<b>Title Link:</b> <b>Type:</b>					<a href="https://geotracker.waterboards.ca.gov/esi/uploads/geo_report/9638050913/L10006325553.PDF">https://geotracker.waterboards.ca.gov/esi/uploads/geo_report/9638050913/L10006325553.PDF</a> MONITORING REPORT - SEMI-ANNUAL	
<b>Document Type:</b> <b>Document Date:</b> <b>Size:</b> <b>Title:</b> <b>Title Link:</b> <b>Type:</b>	Monitoring Reports 10/20/2009* 253 KB THIRD QUARTER 2009 TRANSMITTAL LETTER <a href="https://geotracker.waterboards.ca.gov/esi/uploads/geo_report/8560411751/L10006325553.PDF">https://geotracker.waterboards.ca.gov/esi/uploads/geo_report/8560411751/L10006325553.PDF</a> MONITORING REPORT - SEMI-ANNUALLY				<b>Submitted:</b> <b>Submitted By:</b> GEOSYNTEC CONSULTANTS (AUTH_RP)	
<b>Document Type:</b> <b>Document Date:</b> <b>Size:</b> <b>Title:</b> <b>Title Link:</b> <b>Type:</b>	Monitoring Reports 6/10/2009* 2,059 KB MAY 2009 OPERATION, MONITORING, AND MAINTENANCE OF THE LANDFILL GAS CONTROL FACILITIES, SAN MARCOS, CALIFORNIA <a href="https://geotracker.waterboards.ca.gov/esi/uploads/geo_report/4295022428/L10006325553.PDF">https://geotracker.waterboards.ca.gov/esi/uploads/geo_report/4295022428/L10006325553.PDF</a> MONITORING REPORT - SEMI-ANNUALLY				<b>Submitted:</b> <b>Submitted By:</b> GEOSYNTEC CONSULTANTS (AUTH_RP)	
<b>Document Type:</b> <b>Document Date:</b> <b>Size:</b> <b>Title:</b> <b>Title Link:</b> <b>Type:</b>	Monitoring Reports 10/30/2006 229 KB SAN MARCOS LANDFILL, APRIL-SEPTEMBER 2006 SEMI-ANNUAL GROUNDWATER AND LEACHATE MONITORING REPORT, ORDER NO. R9-2003-003 AND CLEANUP AND ABATEMENT ORDER NO.98-39 (TRANSMITTAL LETTER) <a href="https://geotracker.waterboards.ca.gov/esi/uploads/geo_report/5647046744/L10006325553.PDF">https://geotracker.waterboards.ca.gov/esi/uploads/geo_report/5647046744/L10006325553.PDF</a> MONITORING REPORT - SEMI-ANNUAL				<b>Submitted:</b> <b>Submitted By:</b> GEOSYNTEC CONSULTANTS (AUTH_RP)	
<b>Document Type:</b> <b>Document Date:</b> <b>Size:</b> <b>Title:</b> <b>Title Link:</b> <b>Type:</b>	Monitoring Reports 4/28/2006 4,578 KB 2005 ANNUAL GROUNDWATER MONITORING REPORT <a href="https://geotracker.waterboards.ca.gov/esi/uploads/geo_report/9035230875/L10006325553.PDF">https://geotracker.waterboards.ca.gov/esi/uploads/geo_report/9035230875/L10006325553.PDF</a> MONITORING REPORT - ANNUAL				<b>Submitted:</b> <b>Submitted By:</b> GEOSYNTEC CONSULTANTS (AUTH_RP)	
<b>Document Type:</b> <b>Document Date:</b> <b>Size:</b> <b>Title:</b> <b>Title Link:</b> <b>Type:</b>	Site Documents 5/4/2010 COMPLIANCE INSPECTION REPORT <a href="https://geotracker.waterboards.ca.gov/view_documents?global_id=L10006325553&amp;enforcement_id=6050488">https://geotracker.waterboards.ca.gov/view_documents?global_id=L10006325553&amp;enforcement_id=6050488</a> SITE VISIT / INSPECTION / SAMPLING				<b>Submitted:</b> <b>Submitted By:</b> SEAN MCCLAIN (REGULATOR)	
<b>Document Type:</b> <b>Document Date:</b> <b>Size:</b> <b>Title:</b> <b>Title Link:</b> <b>Type:</b>	Site Documents 3/30/2006 8,976 KB FINAL CLOSURE CQA REPORT - APPENDIX H DAILY FIELD LOGS 17 <a href="https://geotracker.waterboards.ca.gov/esi/uploads/geo_report/7782376945/L10006325553.PDF">https://geotracker.waterboards.ca.gov/esi/uploads/geo_report/7782376945/L10006325553.PDF</a> REPORTS - CLOSURE RPT.				<b>Submitted:</b> <b>Submitted By:</b> JAMES R. GINGERY (AUTH_RP)	
<b>Document Type:</b> <b>Document Date:</b> <b>Size:</b> <b>Title:</b> <b>Title Link:</b> <b>Type:</b>	Site Documents 3/30/2006 10,143 KB FINAL CLOSURE CQA REPORT - APPENDIX H DAILY FIELD LOGS 22 <a href="https://geotracker.waterboards.ca.gov/esi/uploads/geo_report/8684491813/L10006325553.PDF">https://geotracker.waterboards.ca.gov/esi/uploads/geo_report/8684491813/L10006325553.PDF</a> REPORTS - CLOSURE RPT.				<b>Submitted:</b> <b>Submitted By:</b> JAMES R. GINGERY (AUTH_RP)	
<b>Document Type:</b> <b>Document Date:</b> <b>Size:</b> <b>Title:</b> <b>Title Link:</b> <b>Type:</b>	Site Documents 3/30/2006 12,323 KB FINAL CLOSURE CQA REPORT - APPENDIX D & E <a href="https://geotracker.waterboards.ca.gov/esi/uploads/geo_report/8636701285/L10006325553.PDF">https://geotracker.waterboards.ca.gov/esi/uploads/geo_report/8636701285/L10006325553.PDF</a> REPORTS - CLOSURE RPT.				<b>Submitted:</b> <b>Submitted By:</b> JAMES R. GINGERY (AUTH_RP)	
<b>Document Type:</b> <b>Document Date:</b> <b>Size:</b> <b>Title:</b> <b>Title Link:</b> <b>Type:</b>	Site Documents 3/30/2006 13,739 KB FINAL CLOSURE CQA REPORT- APPENDIX F.3 AGRICULTURAL TESTS 2 <a href="https://geotracker.waterboards.ca.gov/esi/uploads/geo_report/4028485953/L10006325553.PDF">https://geotracker.waterboards.ca.gov/esi/uploads/geo_report/4028485953/L10006325553.PDF</a> REPORTS - CLOSURE RPT.				<b>Submitted:</b> <b>Submitted By:</b> JAMES R. GINGERY (AUTH_RP)	

<b>Map Key</b>	<b>Number of Records</b>	<b>Direction</b>	<b>Distance (mi/ft)</b>	<b>Elev/Diff (ft)</b>	<b>Site</b>	<b>DB</b>
<b>Document Type:</b>	Site Documents				<b>Submitted:</b>	
<b>Document Date:</b>	3/30/2006				<b>Submitted By:</b>	JAMES R. GINGERY (AUTH_RP)
<b>Size:</b>	3,536 KB					
<b>Title:</b>	FINAL CLOSURE CQA REPORT - APPENDIX F.3 AGRICULTURAL TESTS 1					
<b>Title Link:</b>	<a href="https://geotracker.waterboards.ca.gov/esi/uploads/geo_report/8715254068/L10006325553.PDF">https://geotracker.waterboards.ca.gov/esi/uploads/geo_report/8715254068/L10006325553.PDF</a>					
<b>Type:</b>	REPORTS - CLOSURE RPT.					
<b>Document Type:</b>	Site Documents				<b>Submitted:</b>	
<b>Document Date:</b>	3/30/2006				<b>Submitted By:</b>	JAMES R. GINGERY (AUTH_RP)
<b>Size:</b>	6,299 KB					
<b>Title:</b>	FINAL CLOSURE CQA REPORT - APPENDIX H DAILY FIELD LOGS 5					
<b>Title Link:</b>	<a href="https://geotracker.waterboards.ca.gov/esi/uploads/geo_report/3174161612/L10006325553.PDF">https://geotracker.waterboards.ca.gov/esi/uploads/geo_report/3174161612/L10006325553.PDF</a>					
<b>Type:</b>	REPORTS - CLOSURE RPT.					
<b>Document Type:</b>	Site Documents				<b>Submitted:</b>	
<b>Document Date:</b>	8/26/2005				<b>Submitted By:</b>	JOHN ODERMATT (REGULATOR)
<b>Size:</b>	11 KB					
<b>Title:</b>	ADMINISTRATIVE CIVIL LIABILITY (ACL)					
<b>Title Link:</b>	<a href="https://geotracker.waterboards.ca.gov/site_documents/4712620377/ACL%202000%2D82%5FSan%20Marcos%20LF%2Epdf">https://geotracker.waterboards.ca.gov/site_documents/4712620377/ACL%202000%2D82%5FSan%20Marcos%20LF%2Epdf</a>					
<b>Type:</b>						
<b>Document Type:</b>	Site Documents				<b>Submitted:</b>	
<b>Document Date:</b>	8/26/2005				<b>Submitted By:</b>	JOHN ODERMATT (REGULATOR)
<b>Size:</b>	11 KB					
<b>Title:</b>	COMPLAINT ORDER 2000-49: SAN MARCOS LANDFILL.					
<b>Title Link:</b>	<a href="https://geotracker.waterboards.ca.gov/site_documents/9374668717/Complaint%202000%2D49%5FSan%20Marcos%20LF%2Epdf">https://geotracker.waterboards.ca.gov/site_documents/9374668717/Complaint%202000%2D49%5FSan%20Marcos%20LF%2Epdf</a>					
<b>Type:</b>						
<b>Document Type:</b>	Site Documents				<b>Submitted:</b>	
<b>Document Date:</b>	6/8/2005				<b>Submitted By:</b>	JOHN ODERMATT (REGULATOR)
<b>Size:</b>	823 KB					
<b>Title:</b>	ORDER R9-2003-003: WASTE DISCHARGE REQUIREMENTS, SAN MARCOS LANDFILL, SAN DIEGO COUNTY					
<b>Title Link:</b>	<a href="https://geotracker.waterboards.ca.gov/site_documents/3973554313/Order%20R9%2D2003%2D0003%5FSan%20Marcos%20LF%5F%20WDR%2Epdf">https://geotracker.waterboards.ca.gov/site_documents/3973554313/Order%20R9%2D2003%2D0003%5FSan%20Marcos%20LF%5F%20WDR%2Epdf</a>					
<b>Type:</b>						
<b>Document Type:</b>	Monitoring Reports				<b>Submitted:</b>	
<b>Document Date:</b>	4/17/2017*				<b>Submitted By:</b>	GEOSYNTEC CONSULTANTS (AUTH_RP)
<b>Size:</b>	18,656 KB					
<b>Title:</b>	OCTOBER 2016 - MARCH 2017 SEMI-ANNUAL AND 2016 ANNUAL MONITORING REPORT					
<b>Title Link:</b>	<a href="https://geotracker.waterboards.ca.gov/esi/uploads/geo_report/1889223098/L10006325553.PDF">https://geotracker.waterboards.ca.gov/esi/uploads/geo_report/1889223098/L10006325553.PDF</a>					
<b>Type:</b>	MONITORING REPORT - SEMI-ANNUALLY					
<b>Document Type:</b>	Monitoring Reports				<b>Submitted:</b>	
<b>Document Date:</b>	10/17/2016*				<b>Submitted By:</b>	GEOSYNTEC CONSULTANTS (AUTH_RP)
<b>Size:</b>	19,769 KB					
<b>Title:</b>	APRIL - SEPTEMBER 2016 SEMI-ANNUAL MONITORING REPORT					
<b>Title Link:</b>	<a href="https://geotracker.waterboards.ca.gov/esi/uploads/geo_report/5924475133/L10006325553.PDF">https://geotracker.waterboards.ca.gov/esi/uploads/geo_report/5924475133/L10006325553.PDF</a>					
<b>Type:</b>	MONITORING REPORT - SEMI-ANNUALLY					
<b>Document Type:</b>	Monitoring Reports				<b>Submitted:</b>	
<b>Document Date:</b>	4/25/2012*				<b>Submitted By:</b>	GEOSYNTEC CONSULTANTS (AUTH_RP)
<b>Size:</b>	14,492 KB					
<b>Title:</b>	1Q 2012 REPORT					
<b>Title Link:</b>	<a href="https://geotracker.waterboards.ca.gov/esi/uploads/geo_report/3757352709/L10006325553.PDF">https://geotracker.waterboards.ca.gov/esi/uploads/geo_report/3757352709/L10006325553.PDF</a>					
<b>Type:</b>	MONITORING REPORT - SEMI-ANNUALLY					
<b>Document Type:</b>	Site Documents				<b>Submitted:</b>	
<b>Document Date:</b>	7/19/2018				<b>Submitted By:</b>	JOHN P. ANDERSON (REGULATOR)
<b>Size:</b>						
<b>Title:</b>	ANNUAL ESTIMATION LETTER FOR FY18/19					
<b>Title Link:</b>	<a href="https://geotracker.waterboards.ca.gov/view_documents?global_id=L10006325553&amp;enforcement_id=6364456">https://geotracker.waterboards.ca.gov/view_documents?global_id=L10006325553&amp;enforcement_id=6364456</a>					
<b>Type:</b>	ANNUAL ESTIMATION LETTER					
<b>Document Type:</b>	Site Documents				<b>Submitted:</b>	
<b>Document Date:</b>	5/20/2016*				<b>Submitted By:</b>	GEOSYNTEC CONSULTANTS (AUTH_RP)

<b>Map Key</b>	<b>Number of Records</b>	<b>Direction</b>	<b>Distance (mi/ft)</b>	<b>Elev/Diff (ft)</b>	<b>Site</b>	<b>DB</b>
<b>Size:</b>	7,979 KB					
<b>Title:</b>	FINAL POST CLOSURE MAINTENANCE PLAN - SAN MARCOS LANDFILL - REVISED MAY 2016					
<b>Title Link:</b>	<a href="https://geotracker.waterboards.ca.gov/esi/uploads/geo_report/5782064855/L10006325553.PDF">https://geotracker.waterboards.ca.gov/esi/uploads/geo_report/5782064855/L10006325553.PDF</a>					
<b>Type:</b>	CLOSURE AND POST-CLOSURE MAINTENANCE PLANS					
<b>Document Type:</b>	Site Documents			<b>Submitted:</b>		
<b>Document Date:</b>	4/15/2014*			<b>Submitted By:</b>	GEOSYNTEC CONSULTANTS (AUTH_RP)	
<b>Size:</b>	6 KB					
<b>Title:</b>	1Q 2014 LETTER ATTACHMENT - GW PUMP LOG					
<b>Title Link:</b>	<a href="https://geotracker.waterboards.ca.gov/esi/uploads/geo_report/1291144669/L10006325553.PDF">https://geotracker.waterboards.ca.gov/esi/uploads/geo_report/1291144669/L10006325553.PDF</a>					
<b>Type:</b>	CORRESPONDENCE					
<b>Document Type:</b>	Site Documents			<b>Submitted:</b>		
<b>Document Date:</b>	10/26/2012*			<b>Submitted By:</b>	GEOSYNTEC CONSULTANTS (AUTH_RP)	
<b>Size:</b>	2,409 KB					
<b>Title:</b>	LETTER ATTACHMENT AUGUST 2012 LFG REPORT					
<b>Title Link:</b>	<a href="https://geotracker.waterboards.ca.gov/esi/uploads/geo_report/7397246599/L10006325553.PDF">https://geotracker.waterboards.ca.gov/esi/uploads/geo_report/7397246599/L10006325553.PDF</a>					
<b>Type:</b>	CORRESPONDENCE					
<b>Document Type:</b>	Site Documents			<b>Submitted:</b>		
<b>Document Date:</b>	10/26/2012*			<b>Submitted By:</b>	GEOSYNTEC CONSULTANTS (AUTH_RP)	
<b>Size:</b>	9 KB					
<b>Title:</b>	3Q 2012 GW PUMP LOG					
<b>Title Link:</b>	<a href="https://geotracker.waterboards.ca.gov/esi/uploads/geo_report/1753034472/L10006325553.PDF">https://geotracker.waterboards.ca.gov/esi/uploads/geo_report/1753034472/L10006325553.PDF</a>					
<b>Type:</b>	CORRESPONDENCE					
<b>Document Type:</b>	Site Documents			<b>Submitted:</b>		
<b>Document Date:</b>	10/25/2011*			<b>Submitted By:</b>	GEOSYNTEC CONSULTANTS (AUTH_RP)	
<b>Size:</b>	2,074 KB					
<b>Title:</b>	3Q11 SEMI-ANNUAL MONITORING REPORT TRANSMITTAL LETTER ATTACHMENT-2					
<b>Title Link:</b>	<a href="https://geotracker.waterboards.ca.gov/esi/uploads/geo_report/5164138078/L10006325553.PDF">https://geotracker.waterboards.ca.gov/esi/uploads/geo_report/5164138078/L10006325553.PDF</a>					
<b>Type:</b>	OTHER REPORT / DOCUMENT					
<b>Document Type:</b>	Monitoring Reports			<b>Submitted:</b>		
<b>Document Date:</b>	4/25/2012*			<b>Submitted By:</b>	GEOSYNTEC CONSULTANTS (AUTH_RP)	
<b>Size:</b>	2,127 KB					
<b>Title:</b>	1Q 2012 TRANSMITTAL LETTER ATT LFG NOV 2011					
<b>Title Link:</b>	<a href="https://geotracker.waterboards.ca.gov/esi/uploads/geo_report/8791974902/L10006325553.PDF">https://geotracker.waterboards.ca.gov/esi/uploads/geo_report/8791974902/L10006325553.PDF</a>					
<b>Type:</b>	MONITORING REPORT - SEMI-ANNUALLY					
<b>Document Type:</b>	Monitoring Reports			<b>Submitted:</b>		
<b>Document Date:</b>	10/30/2008*			<b>Submitted By:</b>	GEOSYNTEC CONSULTANTS (AUTH_RP)	
<b>Size:</b>	3,986 KB					
<b>Title:</b>	TRANSMITTAL LETTER OCTOBER 2008					
<b>Title Link:</b>	<a href="https://geotracker.waterboards.ca.gov/esi/uploads/geo_report/3705627918/L10006325553.PDF">https://geotracker.waterboards.ca.gov/esi/uploads/geo_report/3705627918/L10006325553.PDF</a>					
<b>Type:</b>	MONITORING REPORT - OTHER					
<b>Document Type:</b>	Monitoring Reports			<b>Submitted:</b>		
<b>Document Date:</b>	4/29/2008*			<b>Submitted By:</b>	GEOSYNTEC CONSULTANTS (AUTH_RP)	
<b>Size:</b>	10,656 KB					
<b>Title:</b>	OCTOBER 2007-MARCH 2008 SEMI-ANNUAL AND 2007 ANNUAL MONITORING REPORT					
<b>Title Link:</b>	<a href="https://geotracker.waterboards.ca.gov/esi/uploads/geo_report/7309505641/L10006325553.PDF">https://geotracker.waterboards.ca.gov/esi/uploads/geo_report/7309505641/L10006325553.PDF</a>					
<b>Type:</b>	MONITORING REPORT - ANNUAL					
<b>Document Type:</b>	Monitoring Reports			<b>Submitted:</b>		
<b>Document Date:</b>	4/24/2007			<b>Submitted By:</b>	GEOSYNTEC CONSULTANTS (AUTH_RP)	
<b>Size:</b>	6,534 KB					
<b>Title:</b>	OCTOBER 2006-MARCH 2007 SEMI-ANNUAL AND 2006 ANNUAL MONITORING REPORT SAN MARCOS II (TEXT-FIGURES)					
<b>Title Link:</b>	<a href="https://geotracker.waterboards.ca.gov/esi/uploads/geo_report/3326556146/L10006325553.PDF">https://geotracker.waterboards.ca.gov/esi/uploads/geo_report/3326556146/L10006325553.PDF</a>					
<b>Type:</b>	MONITORING REPORT - ANNUAL					
<b>Document Type:</b>	Site Documents			<b>Submitted:</b>		
<b>Document Date:</b>	8/2/2011			<b>Submitted By:</b>	SEAN MCCLAIN (REGULATOR)	
<b>Size:</b>						
<b>Title:</b>	ANNUAL ESTIMATION LETTER FY-2011/2012					
<b>Title Link:</b>	<a href="https://geotracker.waterboards.ca.gov/view_documents?global_id=L10006325553&amp;enforcement_id=6094235">https://geotracker.waterboards.ca.gov/view_documents?global_id=L10006325553&amp;enforcement_id=6094235</a>					
<b>Type:</b>	ANNUAL ESTIMATION LETTER					

<b>Map Key</b>	<b>Number of Records</b>	<b>Direction</b>	<b>Distance (mi/ft)</b>	<b>Elev/Diff (ft)</b>	<b>Site</b>	<b>DB</b>
<b>Document Type:</b>	Site Documents				<b>Submitted:</b>	
<b>Document Date:</b>	7/19/2010				<b>Submitted By:</b>	BEATRICE GRIFFEY (REGULATOR)
<b>Size:</b>						
<b>Title:</b>	ANNUAL ESTIMATION FOR SITE CLEANUP COST RECOVERY PROGRAM					
<b>Title Link:</b>	<a href="https://geotracker.waterboards.ca.gov/view_documents?global_id=L10006325553&amp;enforcement_id=6057785">https://geotracker.waterboards.ca.gov/view_documents?global_id=L10006325553&amp;enforcement_id=6057785</a>					
<b>Type:</b>	ANNUAL ESTIMATION LETTER					
<b>Document Type:</b>	Site Documents				<b>Submitted:</b>	
<b>Document Date:</b>	3/30/2006				<b>Submitted By:</b>	JAMES R. GINGERY (AUTH_RP)
<b>Size:</b>	13,029 KB					
<b>Title:</b>	FINAL CLOSURE CQA REPORT - APPENDIX H DAILY FIELD LOGS 18					
<b>Title Link:</b>	<a href="https://geotracker.waterboards.ca.gov/esi/uploads/geo_report/5559940934/L10006325553.PDF">https://geotracker.waterboards.ca.gov/esi/uploads/geo_report/5559940934/L10006325553.PDF</a>					
<b>Type:</b>	REPORTS - CLOSURE RPT.					
<b>Document Type:</b>	Site Documents				<b>Submitted:</b>	
<b>Document Date:</b>	3/30/2006				<b>Submitted By:</b>	JAMES R. GINGERY (AUTH_RP)
<b>Size:</b>	13,092 KB					
<b>Title:</b>	FINAL CLOSURE CQA REPORT - APPENDIX H DAILY FIELD LOGS 14					
<b>Title Link:</b>	<a href="https://geotracker.waterboards.ca.gov/esi/uploads/geo_report/5973026871/L10006325553.PDF">https://geotracker.waterboards.ca.gov/esi/uploads/geo_report/5973026871/L10006325553.PDF</a>					
<b>Type:</b>	REPORTS - CLOSURE RPT.					
<b>Document Type:</b>	Site Documents				<b>Submitted:</b>	
<b>Document Date:</b>	3/30/2006				<b>Submitted By:</b>	JAMES R. GINGERY (AUTH_RP)
<b>Size:</b>	7,548 KB					
<b>Title:</b>	FINAL CLOSURE CQA REPORT - APPENDIX H DAILY FIELD LOGS 7					
<b>Title Link:</b>	<a href="https://geotracker.waterboards.ca.gov/esi/uploads/geo_report/1381880044/L10006325553.PDF">https://geotracker.waterboards.ca.gov/esi/uploads/geo_report/1381880044/L10006325553.PDF</a>					
<b>Type:</b>	REPORTS - CLOSURE RPT.					
<b>Document Type:</b>	Site Documents				<b>Submitted:</b>	
<b>Document Date:</b>	3/30/2006				<b>Submitted By:</b>	JAMES R. GINGERY (AUTH_RP)
<b>Size:</b>	8,252 KB					
<b>Title:</b>	FINAL CLOSURE CQA REPORT - APPENDIX H DAILY FIELD LOGS 13					
<b>Title Link:</b>	<a href="https://geotracker.waterboards.ca.gov/esi/uploads/geo_report/7316419303/L10006325553.PDF">https://geotracker.waterboards.ca.gov/esi/uploads/geo_report/7316419303/L10006325553.PDF</a>					
<b>Type:</b>	REPORTS - CLOSURE RPT.					
<b>Document Type:</b>	Site Documents				<b>Submitted:</b>	
<b>Document Date:</b>	9/20/2005				<b>Submitted By:</b>	JOHN ODERMATT (REGULATOR)
<b>Size:</b>	600 KB					
<b>Title:</b>	ORDER R9-2002-0330, MORATORIUM ON DISPOSAL OF DECOMMISSIONED RADIOACTIVE WASTES AT LAND DISPOSAL UNITS, INCLUDING MSW LANDFILLS.					
<b>Title Link:</b>	<a href="https://geotracker.waterboards.ca.gov/site_documents/7098713517/R9%2D2002%2D330%2EPDF">https://geotracker.waterboards.ca.gov/site_documents/7098713517/R9%2D2002%2D330%2EPDF</a>					
<b>Type:</b>						
<b>Document Type:</b>	Site Documents				<b>Submitted:</b>	
<b>Document Date:</b>	9/15/2005				<b>Submitted By:</b>	JOHN ODERMATT (REGULATOR)
<b>Size:</b>	181 KB					
<b>Title:</b>	TECHNICAL CHANGE ORDER (TCO-1) TO ORDER R9-2003-003					
<b>Title Link:</b>	<a href="https://geotracker.waterboards.ca.gov/site_documents/3177418351/San%20Marcos%20LF%5FOrder%20R9%2D2003%2D003%5FTCO1%5FApril%202005%2Epdf">https://geotracker.waterboards.ca.gov/site_documents/3177418351/San%20Marcos%20LF%5FOrder%20R9%2D2003%2D003%5FTCO1%5FApril%202005%2Epdf</a>					
<b>Type:</b>						
<b>Document Type:</b>	Site Documents				<b>Submitted:</b>	
<b>Document Date:</b>	8/9/2005				<b>Submitted By:</b>	JOHN ODERMATT (REGULATOR)
<b>Size:</b>	28 KB					
<b>Title:</b>	1997 DROP COST RECOVERY CASE FROM SLIC					
<b>Title Link:</b>	<a href="https://geotracker.waterboards.ca.gov/site_documents/9644520401/smslicdrop%2Epdf">https://geotracker.waterboards.ca.gov/site_documents/9644520401/smslicdrop%2Epdf</a>					
<b>Type:</b>						
<b>Document Type:</b>	Monitoring Reports				<b>Submitted:</b>	
<b>Document Date:</b>	10/23/2015*				<b>Submitted By:</b>	GEOSYNTEC CONSULTANTS (AUTH_RP)
<b>Size:</b>	15,552 KB					
<b>Title:</b>	APRIL 2015 - SEPTEMBER 2015 SEMI-ANNUAL MONITORING REPORT (INCLUDING COVER LETTER AND ATTACHMENTS)					
<b>Title Link:</b>	<a href="https://geotracker.waterboards.ca.gov/esi/uploads/geo_report/7900370001/L10006325553.PDF">https://geotracker.waterboards.ca.gov/esi/uploads/geo_report/7900370001/L10006325553.PDF</a>					
<b>Type:</b>	MONITORING REPORT - SEMI-ANNUALLY					
<b>Document Type:</b>	Site Documents				<b>Submitted:</b>	
<b>Document Date:</b>	6/21/2017				<b>Submitted By:</b>	ALEX CALI (REGULATOR)
<b>Size:</b>						

<b>Map Key</b>	<b>Number of Records</b>	<b>Direction</b>	<b>Distance (mi/ft)</b>	<b>Elev/Diff (ft)</b>	<b>Site</b>	<b>DB</b>
<b>Title:</b>			ADDENDUM NO. 1 TO ORDER R9-2003-0003			
<b>Title Link:</b>			<a href="https://geotracker.waterboards.ca.gov/view_documents?global_id=L10006325553&amp;enforcement_id=6324443">https://geotracker.waterboards.ca.gov/view_documents?global_id=L10006325553&amp;enforcement_id=6324443</a>			
<b>Type:</b>			AMENDMENT TO ORDER			
<b>Document Type:</b>	Site Documents			<b>Submitted:</b>		
<b>Document Date:</b>	4/3/2017			<b>Submitted By:</b>	CHARLES CHENG (REGULATOR)	
<b>Size:</b>						
<b>Title:</b>			SITE INSPECTION			
<b>Title Link:</b>			<a href="https://geotracker.waterboards.ca.gov/view_documents?global_id=L10006325553&amp;enforcement_id=6316061">https://geotracker.waterboards.ca.gov/view_documents?global_id=L10006325553&amp;enforcement_id=6316061</a>			
<b>Type:</b>			SITE VISIT / INSPECTION / SAMPLING			
<b>Document Type:</b>	Site Documents			<b>Submitted:</b>		
<b>Document Date:</b>	4/1/2014*			<b>Submitted By:</b>	GEOSYNTEC CONSULTANTS (AUTH_RP)	
<b>Size:</b>	1,287 KB					
<b>Title:</b>			1Q 2014 LETTER ATTACHMENT - SITE MAINTENANCE PLAN			
<b>Title Link:</b>			<a href="https://geotracker.waterboards.ca.gov/esi/uploads/geo_report/3709603488/L10006325553.PDF">https://geotracker.waterboards.ca.gov/esi/uploads/geo_report/3709603488/L10006325553.PDF</a>			
<b>Type:</b>			OTHER REPORT / DOCUMENT			
<b>Document Type:</b>	Site Documents			<b>Submitted:</b>		
<b>Document Date:</b>	3/12/2014*			<b>Submitted By:</b>	GEOSYNTEC CONSULTANTS (AUTH_RP)	
<b>Size:</b>	2,529 KB					
<b>Title:</b>			1Q 2014 LETTER ATTACHMENT - FEB 2014 LFG REPORT			
<b>Title Link:</b>			<a href="https://geotracker.waterboards.ca.gov/esi/uploads/geo_report/9285302340/L10006325553.PDF">https://geotracker.waterboards.ca.gov/esi/uploads/geo_report/9285302340/L10006325553.PDF</a>			
<b>Type:</b>			OTHER REPORT / DOCUMENT			
<b>Document Type:</b>	Monitoring Reports			<b>Submitted:</b>		
<b>Document Date:</b>	10/19/2009*			<b>Submitted By:</b>	GEOSYNTEC CONSULTANTS (AUTH_RP)	
<b>Size:</b>	13,763 KB					
<b>Title:</b>			APRIL 2009 - SEPTEMBER 2009 SEMI-ANNUAL GROUNDWATER AND LEACHATE MONITORING REPORT			
<b>Title Link:</b>			<a href="https://geotracker.waterboards.ca.gov/esi/uploads/geo_report/9540365934/L10006325553.PDF">https://geotracker.waterboards.ca.gov/esi/uploads/geo_report/9540365934/L10006325553.PDF</a>			
<b>Type:</b>			MONITORING REPORT - SEMI-ANNUALLY			
<b>Document Type:</b>	Site Documents			<b>Submitted:</b>		
<b>Document Date:</b>	10/26/2012*			<b>Submitted By:</b>	GEOSYNTEC CONSULTANTS (AUTH_RP)	
<b>Size:</b>	2,197 KB					
<b>Title:</b>			LETTER ATTACHMENT MAY 2012 LFG REPORT			
<b>Title Link:</b>			<a href="https://geotracker.waterboards.ca.gov/esi/uploads/geo_report/3284988343/L10006325553.PDF">https://geotracker.waterboards.ca.gov/esi/uploads/geo_report/3284988343/L10006325553.PDF</a>			
<b>Type:</b>			CORRESPONDENCE			
<b>Document Type:</b>	Site Documents			<b>Submitted:</b>		
<b>Document Date:</b>	10/26/2012*			<b>Submitted By:</b>	GEOSYNTEC CONSULTANTS (AUTH_RP)	
<b>Size:</b>	264 KB					
<b>Title:</b>			3Q 2012 TRANSMITTAL LETTER			
<b>Title Link:</b>			<a href="https://geotracker.waterboards.ca.gov/esi/uploads/geo_report/9793476879/L10006325553.PDF">https://geotracker.waterboards.ca.gov/esi/uploads/geo_report/9793476879/L10006325553.PDF</a>			
<b>Type:</b>			CORRESPONDENCE			
<b>Document Type:</b>	Site Documents			<b>Submitted:</b>		
<b>Document Date:</b>	6/20/2012			<b>Submitted By:</b>	(REGULATOR)	
<b>Size:</b>						
<b>Title:</b>			SAN MARCOS LANDFILL INSPECTION 6-20-12			
<b>Title Link:</b>			<a href="https://geotracker.waterboards.ca.gov/view_documents?global_id=L10006325553&amp;enforcement_id=6127201">https://geotracker.waterboards.ca.gov/view_documents?global_id=L10006325553&amp;enforcement_id=6127201</a>			
<b>Type:</b>			SITE VISIT / INSPECTION / SAMPLING			
<b>Document Type:</b>	Site Documents			<b>Submitted:</b>		
<b>Document Date:</b>	4/25/2011			<b>Submitted By:</b>	SEAN MCCLAIN (REGULATOR)	
<b>Size:</b>						
<b>Title:</b>			RESPONSE TO COMMENTS ON REVISED CORRECTIVE ACTION PLAN (SEE COMMENT LETTER). - REGULATOR RESPONSE			
<b>Title Link:</b>			<a href="https://geotracker.waterboards.ca.gov/view_documents?global_id=L10006325553&amp;document_id=5714992">https://geotracker.waterboards.ca.gov/view_documents?global_id=L10006325553&amp;document_id=5714992</a>			
<b>Type:</b>			CAP/RAP - OTHER REPORT			
<b>Document Type:</b>	Site Documents			<b>Submitted:</b>		
<b>Document Date:</b>	4/29/2009*			<b>Submitted By:</b>	GEOSYNTEC CONSULTANTS (AUTH_RP)	
<b>Size:</b>	3,858 KB					
<b>Title:</b>			SAN MARCOS II TRANSMITTAL LETTER FOR ANNUAL REPORT			
<b>Title Link:</b>			<a href="https://geotracker.waterboards.ca.gov/esi/uploads/geo_report/2231075465/L10006325553.PDF">https://geotracker.waterboards.ca.gov/esi/uploads/geo_report/2231075465/L10006325553.PDF</a>			
<b>Type:</b>			CORRESPONDENCE			
<b>Document Type:</b>	Site Documents			<b>Submitted:</b>		

<b>Map Key</b>	<b>Number of Records</b>	<b>Direction</b>	<b>Distance (mi/ft)</b>	<b>Elev/Diff (ft)</b>	<b>Site</b>	<b>DB</b>
<b>Document Date:</b> <b>Size:</b> <b>Title:</b> <b>Title Link:</b> <b>Type:</b>	10/24/2006				<b>Submitted By:</b> JOHN P. ANDERSON (REGULATOR)	
					COMPLIANCE INSPECTION REPORT SEPTEMBER 2006 <a href="https://geotracker.waterboards.ca.gov/view_documents?global_id=L10006325553&amp;enforcement_id=6017228">https://geotracker.waterboards.ca.gov/view_documents?global_id=L10006325553&amp;enforcement_id=6017228</a> SITE VISIT / INSPECTION / SAMPLING	
<b>Document Type:</b> <b>Document Date:</b> <b>Size:</b> <b>Title:</b> <b>Title Link:</b> <b>Type:</b>	Site Documents 3/30/2006 7,561 KB				<b>Submitted:</b> <b>Submitted By:</b> JAMES R. GINGERY (AUTH_RP)	
					FINAL CLOSURE CERTIFICATION AND CQA REPORT - COVER <a href="https://geotracker.waterboards.ca.gov/esi/uploads/geo_report/8933018326/L10006325553.PDF">https://geotracker.waterboards.ca.gov/esi/uploads/geo_report/8933018326/L10006325553.PDF</a> REPORTS - CLOSURE RPT.	
<b>Document Type:</b> <b>Document Date:</b> <b>Size:</b> <b>Title:</b> <b>Title Link:</b> <b>Type:</b>	Site Documents 3/30/2006 8,834 KB				<b>Submitted:</b> <b>Submitted By:</b> JAMES R. GINGERY (AUTH_RP)	
					FINAL CLOSURE CQA REPORT - APPENDIX H DAILY FIELD LOGS 9 <a href="https://geotracker.waterboards.ca.gov/esi/uploads/geo_report/9679519474/L10006325553.PDF">https://geotracker.waterboards.ca.gov/esi/uploads/geo_report/9679519474/L10006325553.PDF</a> REPORTS - CLOSURE RPT.	
<b>Document Type:</b> <b>Document Date:</b> <b>Size:</b> <b>Title:</b> <b>Title Link:</b> <b>Type:</b>	Site Documents 3/30/2006 10,605 KB				<b>Submitted:</b> <b>Submitted By:</b> JAMES R. GINGERY (AUTH_RP)	
					FINAL CLOSURE CQA REPORT - APPENDIX H DAILY FIELD LOGS 20 <a href="https://geotracker.waterboards.ca.gov/esi/uploads/geo_report/4613723576/L10006325553.PDF">https://geotracker.waterboards.ca.gov/esi/uploads/geo_report/4613723576/L10006325553.PDF</a> REPORTS - CLOSURE RPT.	
<b>Document Type:</b> <b>Document Date:</b> <b>Size:</b> <b>Title:</b> <b>Title Link:</b> <b>Type:</b>	Site Documents 3/30/2006 14,004 KB				<b>Submitted:</b> <b>Submitted By:</b> JAMES R. GINGERY (AUTH_RP)	
					FINAL CLOSURE CQA REPORT - APPENDIX H DAILY FIELD LOGS 4 <a href="https://geotracker.waterboards.ca.gov/esi/uploads/geo_report/5304273843/L10006325553.PDF">https://geotracker.waterboards.ca.gov/esi/uploads/geo_report/5304273843/L10006325553.PDF</a> REPORTS - CLOSURE RPT.	
<b>Document Type:</b> <b>Document Date:</b> <b>Size:</b> <b>Title:</b> <b>Title Link:</b> <b>Type:</b>	Site Documents 8/26/2005 311 KB				<b>Submitted:</b> <b>Submitted By:</b> JOHN ODERMATT (REGULATOR)	
					ORDER 98-39: CEASE AND DESIST ORDER - SAN MARCOS LANDFILL <a href="https://geotracker.waterboards.ca.gov/site_documents/3296345353/R9%2D1998%2D039%5FCDO%5FSan%20Marcos%20LF%2Epdf">https://geotracker.waterboards.ca.gov/site_documents/3296345353/R9%2D1998%2D039%5FCDO%5FSan%20Marcos%20LF%2Epdf</a>	
<b>Document Type:</b> <b>Document Date:</b> <b>Size:</b> <b>Title:</b> <b>Title Link:</b> <b>Type:</b>	Site Documents 6/8/2005 1,034 KB				<b>Submitted:</b> <b>Submitted By:</b> JOHN ODERMATT (REGULATOR)	
					MONITORING AND REPORTING PROGRAM R9-2003-003: SAN MARCOS LANDFILL, SAN DIEGO COUNTY <a href="https://geotracker.waterboards.ca.gov/site_documents/5352338492/Order%20R9%2D2003%2D0003%20San%20Marcos%20LF%5FMRP%2Epdf">https://geotracker.waterboards.ca.gov/site_documents/5352338492/Order%20R9%2D2003%2D0003%20San%20Marcos%20LF%5FMRP%2Epdf</a>	
<b>Document Type:</b> <b>Document Date:</b> <b>Size:</b> <b>Title:</b> <b>Title Link:</b> <b>Type:</b>	Monitoring Reports 4/25/2012* 2,158 KB				<b>Submitted:</b> <b>Submitted By:</b> GEOSYNTEC CONSULTANTS (AUTH_RP)	
					1Q 2012 TRANSMITTAL LETTER ATT LFG FEB 2012 <a href="https://geotracker.waterboards.ca.gov/esi/uploads/geo_report/9416135668/L10006325553.PDF">https://geotracker.waterboards.ca.gov/esi/uploads/geo_report/9416135668/L10006325553.PDF</a> MONITORING REPORT - SEMI-ANNUALLY	
<b>Document Type:</b> <b>Document Date:</b> <b>Size:</b> <b>Title:</b> <b>Title Link:</b> <b>Type:</b>	Site Documents 9/6/2019				<b>Submitted:</b> <b>Submitted By:</b> BRIAN MCDANIEL (REGULATOR)	
					REQUEST FOR EXTENSION OF THE ONE-JTIME PFAS SAMPLING. <a href="https://geotracker.waterboards.ca.gov/view_documents?global_id=L10006325553&amp;enforcement_id=6414160">https://geotracker.waterboards.ca.gov/view_documents?global_id=L10006325553&amp;enforcement_id=6414160</a> EMAIL CORRESPONDENCE	
<b>Document Type:</b> <b>Document Date:</b> <b>Size:</b> <b>Title:</b> <b>Title Link:</b>	Site Documents 8/3/2016* 1,151 KB				<b>Submitted:</b> <b>Submitted By:</b> GEOSYNTEC CONSULTANTS (AUTH_RP)	
					5 YEAR ISO-SETTLEMENT MAP <a href="https://geotracker.waterboards.ca.gov/esi/uploads/geo_report/8769685745/L10006325553.PDF">https://geotracker.waterboards.ca.gov/esi/uploads/geo_report/8769685745/L10006325553.PDF</a>	

Map Key	Number of Records	Direction	Distance (mi/ft)	Elev/Diff (ft)	Site	DB
<b>Type:</b>		OTHER REPORT / DOCUMENT				
<b>Document Type:</b>	Site Documents				<b>Submitted:</b>	
<b>Document Date:</b>	5/18/2016*				<b>Submitted By:</b>	GEOSYNTEC CONSULTANTS (AUTH_RP)
<b>Size:</b>	29,265 KB					
<b>Title:</b>	NON-WATER RELEASE CORRECTIVE ACTION PLAN - SAN MARCOS LANDFILL - MAY 2016					
<b>Title Link:</b>	<a href="https://geotracker.waterboards.ca.gov/esi/uploads/geo_report/5701753616/L10006325553.PDF">https://geotracker.waterboards.ca.gov/esi/uploads/geo_report/5701753616/L10006325553.PDF</a>					
<b>Type:</b>	CAP/RAP - OTHER REPORT					

**Cleanup Program Sites from GeoTracker Search - Site Maps(as of Feb 24, 2020)**

<b>Title:</b>	SMGW-33 (SMGW-33)	<b>Submitted By:</b>	GEOSYNTEC CONSULTANTS (AUTH_RP)
<b>Size:</b>	421 KB	<b>Submitted:</b>	5/11/2010*
<b>Link:</b>	<a href="https://geotracker.waterboards.ca.gov/esi/uploads/geo_bore/1798371315/L10006325553.PDF">https://geotracker.waterboards.ca.gov/esi/uploads/geo_bore/1798371315/L10006325553.PDF</a>		
<b>Title:</b>	GEO_BORE (SMGW-40)	<b>Submitted By:</b>	GEOSYNTEC CONSULTANTS (AUTH_RP)
<b>Size:</b>	265 KB	<b>Submitted:</b>	6/10/2005
<b>Link:</b>	<a href="https://geotracker.waterboards.ca.gov/esi/uploads/geo_bore/7352477848/L10006325553.pdf">https://geotracker.waterboards.ca.gov/esi/uploads/geo_bore/7352477848/L10006325553.pdf</a>		
<b>Title:</b>	GEO_MAP	<b>Submitted By:</b>	GEOSYNTEC CONSULTANTS (AUTH_RP)
<b>Size:</b>	539 KB	<b>Submitted:</b>	7/1/2005
<b>Link:</b>	<a href="https://geotracker.waterboards.ca.gov/esi/uploads/geo_map/1359847843/L10006325553.pdf">https://geotracker.waterboards.ca.gov/esi/uploads/geo_map/1359847843/L10006325553.pdf</a>		
<b>Title:</b>	GEO_MAP	<b>Submitted By:</b>	JAMES R. GINGERY (AUTH_RP)
<b>Size:</b>	102 KB	<b>Submitted:</b>	3/30/2006
<b>Link:</b>	<a href="https://geotracker.waterboards.ca.gov/esi/uploads/geo_map/9618700921/L10006325553.pdf">https://geotracker.waterboards.ca.gov/esi/uploads/geo_map/9618700921/L10006325553.pdf</a>		
<b>Title:</b>	SMGW-34 (SMGW-34)	<b>Submitted By:</b>	GEOSYNTEC CONSULTANTS (AUTH_RP)
<b>Size:</b>	529 KB	<b>Submitted:</b>	5/11/2010*
<b>Link:</b>	<a href="https://geotracker.waterboards.ca.gov/esi/uploads/geo_bore/6628030359/L10006325553.PDF">https://geotracker.waterboards.ca.gov/esi/uploads/geo_bore/6628030359/L10006325553.PDF</a>		
<b>Title:</b>	SMGW-35 (SMGW-35)	<b>Submitted By:</b>	GEOSYNTEC CONSULTANTS (AUTH_RP)
<b>Size:</b>	435 KB	<b>Submitted:</b>	5/11/2010*
<b>Link:</b>	<a href="https://geotracker.waterboards.ca.gov/esi/uploads/geo_bore/5781098723/L10006325553.PDF">https://geotracker.waterboards.ca.gov/esi/uploads/geo_bore/5781098723/L10006325553.PDF</a>		
<b>Title:</b>	SMGW-16 (SMGW-16)	<b>Submitted By:</b>	GEOSYNTEC CONSULTANTS (AUTH_RP)
<b>Size:</b>	64 KB	<b>Submitted:</b>	5/11/2010*
<b>Link:</b>	<a href="https://geotracker.waterboards.ca.gov/esi/uploads/geo_bore/2203950285/L10006325553.PDF">https://geotracker.waterboards.ca.gov/esi/uploads/geo_bore/2203950285/L10006325553.PDF</a>		
<b>Title:</b>	SMGW-36 (SMGW-36)	<b>Submitted By:</b>	GEOSYNTEC CONSULTANTS (AUTH_RP)
<b>Size:</b>	205 KB	<b>Submitted:</b>	5/11/2010*
<b>Link:</b>	<a href="https://geotracker.waterboards.ca.gov/esi/uploads/geo_bore/5442269742/L10006325553.PDF">https://geotracker.waterboards.ca.gov/esi/uploads/geo_bore/5442269742/L10006325553.PDF</a>		
<b>Title:</b>	SMGW-17 (SMGW-17)	<b>Submitted By:</b>	GEOSYNTEC CONSULTANTS (AUTH_RP)
<b>Size:</b>	243 KB	<b>Submitted:</b>	5/13/2010*
<b>Link:</b>	<a href="https://geotracker.waterboards.ca.gov/esi/uploads/geo_bore/6085793912/L10006325553.PDF">https://geotracker.waterboards.ca.gov/esi/uploads/geo_bore/6085793912/L10006325553.PDF</a>		
<b>Title:</b>	SAN MARCOS II LANDFILL (KMZ)	<b>Submitted By:</b>	JOHN P. ANDERSON (REGULATOR)
<b>Size:</b>	5 KB	<b>Submitted:</b>	7/21/2017
<b>Link:</b>	<a href="https://geotracker.waterboards.ca.gov/regulators/map_coverages/7568143546/San_Marcos_II_Landfill.kmz">https://geotracker.waterboards.ca.gov/regulators/map_coverages/7568143546/San_Marcos_II_Landfill.kmz</a>		
<b>Title:</b>	SMGW-24 (SMGW-24)	<b>Submitted By:</b>	GEOSYNTEC CONSULTANTS (AUTH_RP)
<b>Size:</b>	758 KB	<b>Submitted:</b>	5/11/2010*
<b>Link:</b>	<a href="https://geotracker.waterboards.ca.gov/esi/uploads/geo_bore/1020669102/L10006325553.PDF">https://geotracker.waterboards.ca.gov/esi/uploads/geo_bore/1020669102/L10006325553.PDF</a>		
<b>Title:</b>	SMGW-37S (SMGW-37S)	<b>Submitted By:</b>	GEOSYNTEC CONSULTANTS (AUTH_RP)
<b>Size:</b>	217 KB	<b>Submitted:</b>	5/11/2010*
<b>Link:</b>	<a href="https://geotracker.waterboards.ca.gov/esi/uploads/geo_bore/9162003874/L10006325553.PDF">https://geotracker.waterboards.ca.gov/esi/uploads/geo_bore/9162003874/L10006325553.PDF</a>		
<b>Title:</b>	SMGW-37D (SMGW-37D)	<b>Submitted By:</b>	GEOSYNTEC CONSULTANTS (AUTH_RP)
<b>Size:</b>	263 KB	<b>Submitted:</b>	5/11/2010*
<b>Link:</b>	<a href="https://geotracker.waterboards.ca.gov/esi/uploads/geo_bore/9970895349/L10006325553.PDF">https://geotracker.waterboards.ca.gov/esi/uploads/geo_bore/9970895349/L10006325553.PDF</a>		
<b>Title:</b>	SMGW-40 (SMGW-40)	<b>Submitted By:</b>	GEOSYNTEC CONSULTANTS (AUTH_RP)
<b>Size:</b>	383 KB	<b>Submitted:</b>	5/11/2010*
<b>Link:</b>	<a href="https://geotracker.waterboards.ca.gov/esi/uploads/geo_bore/5307337462/L10006325553.PDF">https://geotracker.waterboards.ca.gov/esi/uploads/geo_bore/5307337462/L10006325553.PDF</a>		
<b>Title:</b>	SMGW-30D (SMGW-30D)	<b>Submitted By:</b>	GEOSYNTEC CONSULTANTS (AUTH_RP)



Map Key	Number of Records	Direction	Distance (mi/ft)	Elev/Diff (ft)	Site	DB
<b>Size:</b> <b>Link:</b>	354 KB				<b>Submitted:</b> 5/11/2010* https://geotracker.waterboards.ca.gov/esi/uploads/geo_bore/3464791834/L10006325553.PDF	
<b>Title:</b> <b>Size:</b> <b>Link:</b>	SMGW-31 (SMGW-31) 327 KB				<b>Submitted By:</b> GEOSYNTEC CONSULTANTS (AUTH_RP) <b>Submitted:</b> 5/11/2010* https://geotracker.waterboards.ca.gov/esi/uploads/geo_bore/7401170134/L10006325553.PDF	
<b>Title:</b> <b>Size:</b> <b>Link:</b>	SMGW-39 (SMGW-39) 245 KB				<b>Submitted By:</b> GEOSYNTEC CONSULTANTS (AUTH_RP) <b>Submitted:</b> 5/13/2010* https://geotracker.waterboards.ca.gov/esi/uploads/geo_bore/4109345436/L10006325553.PDF	

**Cleanup Program Sites from GeoTracker Search - Cleanup Action Report(as of Feb 24, 2020)**

<b>Status:</b> <b>Date:</b>	Open - Case Begin Date 1/22/1992
<b>Status:</b> <b>Date:</b>	Open 1/22/1992
<b>Status:</b> <b>Date:</b>	Open - Remediation 9/14/1995
<b>Status:</b> <b>Date:</b>	Open - Closed/with Monitoring 9/14/1995

<u>9</u>	1 of 1	E	0.37 / 1,945.25	605.96 / 41	SAN MARCOS II SANITARY LANDFILL 1055 San Elijo Road SAN MARCOS CA 92078	LDS
----------	--------	---	--------------------	----------------	--	-----

<b>Global ID:</b>	L10006325553	<b>Latitude:</b>	33.089564031857
<b>County:</b>	San Diego	<b>Longitude:</b>	-117.197363376617

**LDS Cleanup Sites from GeoTracker Cleanup Sites Data Download - Facilities Detail**

<b>RB Case No:</b>	9 000000278	<b>CUF Case:</b>	NO
<b>Loc Case No:</b>		<b>Lead Agency:</b>	SAN DIEGO RWQCB (REGION 9)
<b>Status:</b>	Open - Closed/with Monitoring	<b>Caseworker:</b>	CK
<b>Status Date:</b>	9/14/1995	<b>Local Agency:</b>	
<b>Begin Date:</b>	1/22/1992	<b>File Location:</b>	Regional Board
<b>Case Type:</b>	Land Disposal Site		
<b>Potential COC:</b>	Benzene, Other Chlorinated Hydrocarbons, Tetrachloroethylene (PCE), Trichloroethylene (TCE), Vinyl chloride, Other inorganic / salt		
<b>Potential Media of Concern:</b>	Contaminated Surface / Structure, Other Groundwater (uses other than drinking water), Soil, Surface water		
<b>How Discovered:</b>			
<b>How Discovered Description:</b>			
<b>Stop Method:</b>			
<b>Stop Description:</b>			
<b>Calwater Watershed Name:</b>	Carlsbad - Escondido Creek - San Elijo (904.61)		
<b>DWR GW Subbasin Name:</b>			
<b>Disadvantaged Community:</b>			
<b>Site History:</b>			

Waste constituents were discovered to have been released into the groundwater. Due to concentrations of volatile organic compounds in the groundwater the Regional Board issued corrective action requirements on September 14, 1995. The discharge of such pollutants into ground water could cause long-term loss of designated municipal and domestic beneficial uses. For more information see Order No. 2003-0003 Waste Discharge Requirements under the Site Documents tab.

**LDS Cleanup Sites from GeoTracker Cleanup Sites Data Download - Regulatory Activity**

<b>Action:</b>	Construction Quality Assurance Report
<b>Date:</b>	2021-10-31 00:00:00
<b>Action Type:</b>	RESPONSE

<b>Map Key</b>	<b>Number of Records</b>	<b>Direction</b>	<b>Distance (mi/ft)</b>	<b>Elev/Diff (ft)</b>	<b>Site</b>	<b>DB</b>
<b>Action:</b>					Monitoring Report - Semi-Annually	
<b>Date:</b>					2020-10-30 00:00:00	
<b>Action Type:</b>					RESPONSE	
<b>Action:</b>					Monitoring Report - Annually	
<b>Date:</b>					2020-04-30 00:00:00	
<b>Action Type:</b>					RESPONSE	
<b>Action:</b>					Monitoring Report - Other	
<b>Date:</b>					2019-12-18 00:00:00	
<b>Action Type:</b>					RESPONSE	
<b>Action:</b>					Monitoring Report - Semi-Annually	
<b>Date:</b>					2019-10-30 00:00:00	
<b>Action Type:</b>					RESPONSE	
<b>Action:</b>					Email Correspondence	
<b>Date:</b>					2019-09-06 00:00:00	
<b>Action Type:</b>					ENFORCEMENT	
<b>Action:</b>					Staff Letter	
<b>Date:</b>					2019-07-22 00:00:00	
<b>Action Type:</b>					ENFORCEMENT	
<b>Action:</b>					Site Visit / Inspection / Sampling	
<b>Date:</b>					2019-06-12 00:00:00	
<b>Action Type:</b>					ENFORCEMENT	
<b>Action:</b>					Other Workplan - Regulator Responded	
<b>Date:</b>					2019-05-20 00:00:00	
<b>Action Type:</b>					RESPONSE	
<b>Action:</b>					Water and Leachate Investigation Workplan - Regulator Responded	
<b>Date:</b>					2019-05-20 00:00:00	
<b>Action Type:</b>					RESPONSE	
<b>Action:</b>					Monitoring Report - Annually	
<b>Date:</b>					2019-04-30 00:00:00	
<b>Action Type:</b>					RESPONSE	
<b>Action:</b>					Questionnaire Response	
<b>Date:</b>					2019-04-20 00:00:00	
<b>Action Type:</b>					RESPONSE	
<b>Action:</b>					PFAS Order - #WQ 20019-0006-DWQ	
<b>Date:</b>					2019-03-20 00:00:00	
<b>Action Type:</b>					ENFORCEMENT	
<b>Action:</b>					Letter - Notice	
<b>Date:</b>					2018-10-31 00:00:00	
<b>Action Type:</b>					ENFORCEMENT	
<b>Action:</b>					Monitoring Report - Semi-Annually	
<b>Date:</b>					2018-10-30 00:00:00	
<b>Action Type:</b>					RESPONSE	
<b>Action:</b>					Annual Estimation Letter	
<b>Date:</b>					2018-07-19 00:00:00	
<b>Action Type:</b>					ENFORCEMENT	
<b>Action:</b>					Monitoring Report - Annually	
<b>Date:</b>					2018-04-30 00:00:00	
<b>Action Type:</b>					RESPONSE	
<b>Action:</b>					Annual Estimation Letter	
<b>Date:</b>					2018-01-19 00:00:00	
<b>Action Type:</b>					ENFORCEMENT	
<b>Action:</b>					Monitoring Report - Semi-Annually	

<b>Map Key</b>	<b>Number of Records</b>	<b>Direction</b>	<b>Distance (mi/ft)</b>	<b>Elev/Diff (ft)</b>	<b>Site</b>	<b>DB</b>
<b>Date:</b>			2017-10-30 00:00:00			
<b>Action Type:</b>			RESPONSE			
<b>Action:</b>			Staff Letter			
<b>Date:</b>			2017-07-31 00:00:00			
<b>Action Type:</b>			ENFORCEMENT			
<b>Action:</b>			Annual Estimation Letter			
<b>Date:</b>			2017-07-11 00:00:00			
<b>Action Type:</b>			ENFORCEMENT			
<b>Action:</b>			Amendment to Order - #R9-2003-0003			
<b>Date:</b>			2017-06-21 00:00:00			
<b>Action Type:</b>			ENFORCEMENT			
<b>Action:</b>			Monitoring Report - Annually			
<b>Date:</b>			2017-04-30 00:00:00			
<b>Action Type:</b>			RESPONSE			
<b>Action:</b>			Site Visit / Inspection / Sampling			
<b>Date:</b>			2017-04-03 00:00:00			
<b>Action Type:</b>			ENFORCEMENT			
<b>Action:</b>			Monitoring Report - Semi-Annually			
<b>Date:</b>			2016-10-30 00:00:00			
<b>Action Type:</b>			RESPONSE			
<b>Action:</b>			Letter - Notice			
<b>Date:</b>			2016-07-12 00:00:00			
<b>Action Type:</b>			ENFORCEMENT			
<b>Action:</b>			Annual Estimation Letter			
<b>Date:</b>			2016-07-06 00:00:00			
<b>Action Type:</b>			ENFORCEMENT			
<b>Action:</b>			Technical Correspondence / Assistance / Other			
<b>Date:</b>			2016-06-20 00:00:00			
<b>Action Type:</b>			ENFORCEMENT			
<b>Action:</b>			Monitoring Report - Annually - Regulator Responded			
<b>Date:</b>			2016-04-30 00:00:00			
<b>Action Type:</b>			RESPONSE			
<b>Action:</b>			Monitoring Report - Semi-Annually			
<b>Date:</b>			2016-04-11 00:00:00			
<b>Action Type:</b>			RESPONSE			
<b>Action:</b>			Post Closure Maintenance Plan - Regulator Responded			
<b>Date:</b>			2015-12-08 00:00:00			
<b>Action Type:</b>			RESPONSE			
<b>Action:</b>			Staff Letter			
<b>Date:</b>			2015-11-19 00:00:00			
<b>Action Type:</b>			ENFORCEMENT			
<b>Action:</b>			Monitoring Report - Semi-Annually			
<b>Date:</b>			2015-10-30 00:00:00			
<b>Action Type:</b>			RESPONSE			
<b>Action:</b>			Annual Estimation Letter			
<b>Date:</b>			2015-06-25 00:00:00			
<b>Action Type:</b>			ENFORCEMENT			
<b>Action:</b>			Monitoring Report - Annually			
<b>Date:</b>			2015-04-30 00:00:00			
<b>Action Type:</b>			RESPONSE			
<b>Action:</b>			Monitoring Report - Semi-Annually			
<b>Date:</b>			2014-10-30 00:00:00			

<b>Map Key</b>	<b>Number of Records</b>	<b>Direction</b>	<b>Distance (mi/ft)</b>	<b>Elev/Diff (ft)</b>	<b>Site</b>	<b>DB</b>
<b>Action Type:</b>		RESPONSE				
<b>Action:</b>		Site Visit / Inspection / Sampling				
<b>Date:</b>		2014-05-27 00:00:00				
<b>Action Type:</b>		ENFORCEMENT				
<b>Action:</b>		Monitoring Report - Annually				
<b>Date:</b>		2014-04-30 00:00:00				
<b>Action Type:</b>		RESPONSE				
<b>Action:</b>		Monitoring Report - Semi-Annually				
<b>Date:</b>		2013-10-30 00:00:00				
<b>Action Type:</b>		RESPONSE				
<b>Action:</b>		Monitoring Report - Annually				
<b>Date:</b>		2013-04-30 00:00:00				
<b>Action Type:</b>		RESPONSE				
<b>Action:</b>		Monitoring Report - Semi-Annually				
<b>Date:</b>		2012-10-30 00:00:00				
<b>Action Type:</b>		RESPONSE				
<b>Action:</b>		Correspondence				
<b>Date:</b>		2012-10-09 00:00:00				
<b>Action Type:</b>		RESPONSE				
<b>Action:</b>		Other Report / Document				
<b>Date:</b>		2012-08-30 00:00:00				
<b>Action Type:</b>		RESPONSE				
<b>Action:</b>		Site Visit / Inspection / Sampling				
<b>Date:</b>		2012-06-20 00:00:00				
<b>Action Type:</b>		ENFORCEMENT				
<b>Action:</b>		Monitoring Report - Annually				
<b>Date:</b>		2012-04-30 00:00:00				
<b>Action Type:</b>		RESPONSE				
<b>Action:</b>		Monitoring Report - Semi-Annually				
<b>Date:</b>		2011-10-30 00:00:00				
<b>Action Type:</b>		RESPONSE				
<b>Action:</b>		Annual Estimation Letter				
<b>Date:</b>		2011-08-02 00:00:00				
<b>Action Type:</b>		ENFORCEMENT				
<b>Action:</b>		Monitoring Report - Annually				
<b>Date:</b>		2011-04-30 00:00:00				
<b>Action Type:</b>		RESPONSE				
<b>Action:</b>		CAP/RAP - Other Report - Regulator Responded				
<b>Date:</b>		2011-04-25 00:00:00				
<b>Action Type:</b>		RESPONSE				
<b>Action:</b>		Staff Letter				
<b>Date:</b>		2011-01-05 00:00:00				
<b>Action Type:</b>		ENFORCEMENT				
<b>Action:</b>		Monitoring Report - Semi-Annually				
<b>Date:</b>		2010-10-30 00:00:00				
<b>Action Type:</b>		RESPONSE				
<b>Action:</b>		Annual Estimation Letter				
<b>Date:</b>		2010-07-19 00:00:00				
<b>Action Type:</b>		ENFORCEMENT				
<b>Action:</b>		Site Visit / Inspection / Sampling				
<b>Date:</b>		2010-05-04 00:00:00				
<b>Action Type:</b>		ENFORCEMENT				

<i>Map Key</i>	<i>Number of Records</i>	<i>Direction</i>	<i>Distance (mi/ft)</i>	<i>Elev/Diff (ft)</i>	<i>Site</i>	<i>DB</i>
<b>Action:</b>			Monitoring Report - Annually			
<b>Date:</b>			2010-04-30 00:00:00			
<b>Action Type:</b>			RESPONSE			
<b>Action:</b>			Annual Estimation Letter			
<b>Date:</b>			2009-06-12 00:00:00			
<b>Action Type:</b>			ENFORCEMENT			
<b>Action:</b>			Annual Estimation Letter			
<b>Date:</b>			2006-11-02 00:00:00			
<b>Action Type:</b>			ENFORCEMENT			
<b>Action:</b>			Site Visit / Inspection / Sampling			
<b>Date:</b>			2006-10-24 00:00:00			
<b>Action Type:</b>			ENFORCEMENT			
<b>Action:</b>			Site Visit / Inspection / Sampling - #03-003			
<b>Date:</b>			2006-02-17 00:00:00			
<b>Action Type:</b>			ENFORCEMENT			
<b>Action:</b>			Waste Discharge Requirements - #R9-2003-003			
<b>Date:</b>			2003-12-10 00:00:00			
<b>Action Type:</b>			ENFORCEMENT			
<b>Action:</b>			13267 Monitoring Program - #R9-2003-003			
<b>Date:</b>			2003-12-10 00:00:00			
<b>Action Type:</b>			ENFORCEMENT			
<b>Action:</b>			Clean-up and Abatement Order - #R9-2002-330			
<b>Date:</b>			2002-10-11 00:00:00			
<b>Action Type:</b>			ENFORCEMENT			
<b>Action:</b>			Cease and Desist Order			
<b>Date:</b>			2001-12-12 00:00:00			
<b>Action Type:</b>			ENFORCEMENT			
<b>Action:</b>			Cease and Desist Order - #98-39			
<b>Date:</b>			1998-05-13 00:00:00			
<b>Action Type:</b>			ENFORCEMENT			

**LDS Cleanup Sites from GeoTracker Cleanup Sites Data Download - Regulatory Contacts**

<b>Contact Type:</b>	Regional Board Caseworker	<b>Address:</b>	2375 NORTHSIDE DRIVE, SUITE 100
<b>Contact Name:</b>	CHEHREH KOMEYLYAN	<b>Email:</b>	chehreh.komeylyan@waterboards.ca.gov
<b>City:</b>	SAN DIEGO	<b>Phone No:</b>	6195213366
<b>Organization Name:</b>	SAN DIEGO RWQCB (REGION 9)		

**LDS Cleanup Sites from GeoTracker Cleanup Sites Data Download - Status History**

<b>Status:</b>	Open - Remediation
<b>Status Date:</b>	1995-09-14 00:00:00
<b>Status:</b>	Open - Closed/with Monitoring
<b>Status Date:</b>	1995-09-14 00:00:00
<b>Status:</b>	Open - Case Begin Date
<b>Status Date:</b>	1992-01-22 00:00:00
<b>Status:</b>	Open
<b>Status Date:</b>	1992-01-22 00:00:00

**LDS Sites from GeoTracker Search - Regulatory Profile(as of February 24, 2020)**

<b>Site Facility Name:</b>	SAN MARCOS II SANITARY LANDFILL	<b>Address:</b>	1055 SAN ELIJO ROAD
----------------------------	---------------------------------	-----------------	---------------------

Map Key	Number of Records	Direction	Distance (mi/ft)	Elev/Diff (ft)	Site	DB
<b>Site Facility Type:</b>	LAND DISPOSAL SITE				<b>City:</b> SAN MARCOS	
<b>Cleanup Status:</b>	OPEN - CLOSED/WITH MONITORING				<b>Zip:</b> 92078	
<b>Project Status:</b>					<b>County:</b> SAN DIEGO	
<b>Potential COC:</b>	BENZENE, OTHER CHLORINATED HYDROCARBONS, OTHER INORGANIC / SALT, TETRACHLOROETHYLENE (PCE), TRICHLOROETHYLENE (TCE), VINYL CHLORIDE				<b>CUF Claim:</b>	
<b>WDR Place Type:</b>					<b>CUF Priority Assig:</b>	
<b>WDR File:</b>					<b>CUF Amount Paid:</b>	
<b>WDR Order:</b>						
<b>Designated Beneficial Use:</b>	MUN, AGR, IND					
<b>Designated Beneficial Use Desc:</b>	Municipal and Domestic Supply, Agricultural Supply, Industrial Service Supply					
<b>Project Oversight Agencies:</b>						
<b>Report Link:</b>	<a href="https://geotracker.waterboards.ca.gov/profile_report?global_id=L10006325553">https://geotracker.waterboards.ca.gov/profile_report?global_id=L10006325553</a>					
<b>Cleanup Status Detail:</b>	OPEN - CLOSED/WITH MONITORING AS OF 9/14/1995					
<b>Cleanup History Link:</b>	<a href="https://geotracker.waterboards.ca.gov/profile_report_include?global_id=L10006325553&amp;tabname=regulatoryhistory">https://geotracker.waterboards.ca.gov/profile_report_include?global_id=L10006325553&amp;tabname=regulatoryhistory</a>					
<b>Potential Media of Concern:</b>	CONTAMINATED SURFACE / STRUCTURE, OTHER GROUNDWATER (USES OTHER THAN DRINKING WATER), SOIL, SURFACE WATER					
<b>User Defined Beneficial Use:</b>						
<b>DWR GW Sub Basin:</b>						
<b>Calwater Watershed Name:</b>	Carlsbad - Escondido Creek - San Elijo (904.61)					
<b>Post Closure Site Management:</b>						
<b>Future Land Use:</b>						
<b>Facility Type:</b>	TITLE 27 - MUNICIPAL SOLID WASTE LANDFILL					
<b>Composting Method:</b>						
<b>Gndwater Monitoring Freque:</b>						
<b>Cleanup Oversight Agencies:</b>	SAN DIEGO RWQCB (REGION 9) (LEAD) - CASE #: 9 000000278 CASEWORKER: CHEHREH KOMEYLYAN					
<b>File Location:</b>	REGIONAL BOARD					
<b>Site History:</b>						

Waste constituents were discovered to have been released into the groundwater. Due to concentrations of volatile organic compounds in the groundwater the Regional Board issued corrective action requirements on September 14, 1995. The discharge of such pollutants into ground water could cause long-term loss of designated municipal and domestic beneficial uses. For more information see Order No. 2003-0003 Waste Discharge Requirements under the Site Documents tab.

**LDS Sites from GeoTracker Search - Cleanup Status History History(as of February 24, 2020)**

**Status:** Open - Closed/with Monitoring  
**Date:** 9/14/1995

**Status:** Open - Remediation  
**Date:** 9/14/1995

**Status:** Open  
**Date:** 1/22/1992

**Status:** Open - Case Begin Date  
**Date:** 1/22/1992

**LDS Sites from GeoTracker Search - Regulatory Activities(as of February 24, 2020)**

**Action Type:** Enforcement/Orders  
**Action Date:** 5/13/1998  
**Received Issue Date:** 5/13/1998  
**Action:** Cease and Desist Order - #98-39  
**Doc Link:**  
**Title Description Comment:** Cease and Desist order for San Marcos Landfill.

**Action Type:** Enforcement/Orders  
**Action Date:** 12/12/2001  
**Received Issue Date:** 12/12/2001  
**Action:** Cease and Desist Order  
**Doc Link:**  
**Title Description Comment:** Addendum 1 to CDO 98-39

<b>Map Key</b>	<b>Number of Records</b>	<b>Direction</b>	<b>Distance (mi/ft)</b>	<b>Elev/Diff (ft)</b>	<b>Site</b>	<b>DB</b>
<b>Action Type:</b>					Enforcement/Orders	
<b>Action Date:</b>					10/11/2002	
<b>Received Issue Date:</b>					10/11/2002	
<b>Action:</b>					Clean-up and Abatement Order - #R9-2002-330	
<b>Doc Link:</b>						
<b>Title Description Comment:</b>					Moratorium on disposal of decommissioned radioactive wastes at land disposal units, including MSW landfills.	
<b>Action Type:</b>					Enforcement/Orders	
<b>Action Date:</b>					12/10/2003	
<b>Received Issue Date:</b>					12/10/2003	
<b>Action:</b>					13267 Monitoring Program - #R9-2003-003	
<b>Doc Link:</b>						
<b>Title Description Comment:</b>					Monitoring and Reporting Program No. R9-2003-003 for San Marcos Landfill.	
<b>Action Type:</b>					Enforcement/Orders	
<b>Action Date:</b>					12/10/2003	
<b>Received Issue Date:</b>					12/10/2003	
<b>Action:</b>					Waste Discharge Requirements - #R9-2003-003	
<b>Doc Link:</b>						
<b>Title Description Comment:</b>					Waste Discharge Requirements (WDRs) for closure, post-closure maintenance, and monitoring of San Marcos Landfill.	
<b>Action Type:</b>					Other Regulatory Actions	
<b>Action Date:</b>					2/17/2006	
<b>Received Issue Date:</b>					2/17/2006	
<b>Action:</b>					Site Visit / Inspection / Sampling - #03-003	
<b>Doc Link:</b>						
<b>Title Description Comment:</b>					Conducted compliance inspections for landfill.	
<b>Action Type:</b>					Other Regulatory Actions	
<b>Action Date:</b>					10/24/2006	
<b>Received Issue Date:</b>					10/24/2006	
<b>Action:</b>					Site Visit / Inspection / Sampling	
<b>Doc Link:</b>					<a href="https://geotracker.waterboards.ca.gov/view_documents?global_id=L10006325553&amp;enforcement_id=6017228&amp;temptable=ENFORCEMENT">https://geotracker.waterboards.ca.gov/view_documents?global_id=L10006325553&amp;enforcement_id=6017228&amp;temptable=ENFORCEMENT</a>	
<b>Title Description Comment:</b>					COMPLIANCE INSPECTION REPORT SEPTEMBER 2006	
<b>Action Type:</b>					Other Regulatory Actions	
<b>Action Date:</b>					11/2/2006	
<b>Received Issue Date:</b>					11/2/2006	
<b>Action:</b>					Annual Estimation Letter	
<b>Doc Link:</b>					<a href="https://geotracker.waterboards.ca.gov/view_documents?global_id=L10006325553&amp;enforcement_id=6017229&amp;temptable=ENFORCEMENT">https://geotracker.waterboards.ca.gov/view_documents?global_id=L10006325553&amp;enforcement_id=6017229&amp;temptable=ENFORCEMENT</a>	
<b>Title Description Comment:</b>					2006/07 ANNUAL SCP COST RECOVERY LETTER	
<b>Action Type:</b>					Other Regulatory Actions	
<b>Action Date:</b>					6/12/2009	
<b>Received Issue Date:</b>					6/12/2009	
<b>Action:</b>					Annual Estimation Letter	
<b>Doc Link:</b>					<a href="https://geotracker.waterboards.ca.gov/view_documents?global_id=L10006325553&amp;enforcement_id=6039323&amp;temptable=ENFORCEMENT">https://geotracker.waterboards.ca.gov/view_documents?global_id=L10006325553&amp;enforcement_id=6039323&amp;temptable=ENFORCEMENT</a>	
<b>Title Description Comment:</b>					Annual Estimation Letter for 2009/2010	
<b>Action Type:</b>					Response Requested - Reports	
<b>Action Date:</b>					4/30/2010	
<b>Received Issue Date:</b>					4/30/2010	
<b>Action:</b>					Monitoring Report - Annually	
<b>Doc Link:</b>					<a href="https://geotracker.waterboards.ca.gov/view_documents_all?global_id=L10006325553&amp;doc_id=5664428">https://geotracker.waterboards.ca.gov/view_documents_all?global_id=L10006325553&amp;doc_id=5664428</a>	
<b>Title Description Comment:</b>					Annual & Semi-annual SMR	
<b>Action Type:</b>					Other Regulatory Actions	
<b>Action Date:</b>					5/4/2010	
<b>Received Issue Date:</b>					5/4/2010	
<b>Action:</b>					Site Visit / Inspection / Sampling	
<b>Doc Link:</b>					<a href="https://geotracker.waterboards.ca.gov/view_documents?global_id=L10006325553&amp;enforcement_id=6050488&amp;temptable=ENFORCEMENT">https://geotracker.waterboards.ca.gov/view_documents?global_id=L10006325553&amp;enforcement_id=6050488&amp;temptable=ENFORCEMENT</a>	
<b>Title Description Comment:</b>					Compliance Inspection Report	

<b>Map Key</b>	<b>Number of Records</b>	<b>Direction</b>	<b>Distance (mi/ft)</b>	<b>Elev/Diff (ft)</b>	<b>Site</b>	<b>DB</b>
<b>Action Type:</b>			Other Regulatory Actions			
<b>Action Date:</b>			7/19/2010			
<b>Received Issue Date:</b>			7/19/2010			
<b>Action:</b>			Annual Estimation Letter			
<b>Doc Link:</b>			<a href="https://geotracker.waterboards.ca.gov/view_documents?global_id=L10006325553&amp;enforcement_id=6057785&amp;temptable=ENFORCEMENT">https://geotracker.waterboards.ca.gov/view_documents?global_id=L10006325553&amp;enforcement_id=6057785&amp;temptable=ENFORCEMENT</a>			
<b>Title Description Comment:</b>			Annual Estimation for Site Cleanup Cost Recovery Program			
<b>Action Type:</b>			Response Requested - Reports			
<b>Action Date:</b>			10/30/2010			
<b>Received Issue Date:</b>			10/30/2010			
<b>Action:</b>			Monitoring Report - Semi-Annually			
<b>Doc Link:</b>						
<b>Title Description Comment:</b>			Semi-annual SMR			
<b>Action Type:</b>			Other Regulatory Actions			
<b>Action Date:</b>			1/5/2011			
<b>Received Issue Date:</b>			1/5/2011			
<b>Action:</b>			Staff Letter			
<b>Doc Link:</b>			<a href="https://geotracker.waterboards.ca.gov/view_documents?global_id=L10006325553&amp;enforcement_id=6073605&amp;temptable=ENFORCEMENT">https://geotracker.waterboards.ca.gov/view_documents?global_id=L10006325553&amp;enforcement_id=6073605&amp;temptable=ENFORCEMENT</a>			
<b>Title Description Comment:</b>			Final Post Closure Maintenance Plan Staff Letter			
<b>Action Type:</b>			Response Requested - Reports			
<b>Action Date:</b>			4/25/2011			
<b>Received Issue Date:</b>			4/25/2011			
<b>Action:</b>			CAP/RAP - Other Report - Regulator Responded			
<b>Doc Link:</b>			<a href="https://geotracker.waterboards.ca.gov/view_documents_all?global_id=L10006325553&amp;doc_id=5714992">https://geotracker.waterboards.ca.gov/view_documents_all?global_id=L10006325553&amp;doc_id=5714992</a>			
<b>Title Description Comment:</b>			Response to comments on Revised Corrective Action Plan (see comment letter).			
<b>Action Type:</b>			Response Requested - Reports			
<b>Action Date:</b>			4/30/2011			
<b>Received Issue Date:</b>			4/30/2011			
<b>Action:</b>			Monitoring Report - Annually			
<b>Doc Link:</b>			<a href="https://geotracker.waterboards.ca.gov/view_documents_all?global_id=L10006325553&amp;doc_id=5664429">https://geotracker.waterboards.ca.gov/view_documents_all?global_id=L10006325553&amp;doc_id=5664429</a>			
<b>Title Description Comment:</b>			Annual & Semi-annual SMR			
<b>Action Type:</b>			Other Regulatory Actions			
<b>Action Date:</b>			8/2/2011			
<b>Received Issue Date:</b>			8/2/2011			
<b>Action:</b>			Annual Estimation Letter			
<b>Doc Link:</b>			<a href="https://geotracker.waterboards.ca.gov/view_documents?global_id=L10006325553&amp;enforcement_id=6094235&amp;temptable=ENFORCEMENT">https://geotracker.waterboards.ca.gov/view_documents?global_id=L10006325553&amp;enforcement_id=6094235&amp;temptable=ENFORCEMENT</a>			
<b>Title Description Comment:</b>			Annual Estimation Letter FY-2011/2012			
<b>Action Type:</b>			Response Requested - Reports			
<b>Action Date:</b>			10/30/2011			
<b>Received Issue Date:</b>			10/30/2011			
<b>Action:</b>			Monitoring Report - Semi-Annually			
<b>Doc Link:</b>			<a href="https://geotracker.waterboards.ca.gov/view_documents_all?global_id=L10006325553&amp;doc_id=5664440">https://geotracker.waterboards.ca.gov/view_documents_all?global_id=L10006325553&amp;doc_id=5664440</a>			
<b>Title Description Comment:</b>			Semi-annual SMR			
<b>Action Type:</b>			Response Requested - Reports			
<b>Action Date:</b>			4/30/2012			
<b>Received Issue Date:</b>			4/30/2012			
<b>Action:</b>			Monitoring Report - Annually			
<b>Doc Link:</b>			<a href="https://geotracker.waterboards.ca.gov/view_documents_all?global_id=L10006325553&amp;doc_id=5664430">https://geotracker.waterboards.ca.gov/view_documents_all?global_id=L10006325553&amp;doc_id=5664430</a>			
<b>Title Description Comment:</b>			Annual & Semi-annual SMR			
<b>Action Type:</b>			Other Regulatory Actions			
<b>Action Date:</b>			6/20/2012			
<b>Received Issue Date:</b>			6/20/2012			
<b>Action:</b>			Site Visit / Inspection / Sampling			
<b>Doc Link:</b>			<a href="https://geotracker.waterboards.ca.gov/view_documents?global_id=L10006325553&amp;enforcement_id=6127201&amp;temptable=ENFORCEMENT">https://geotracker.waterboards.ca.gov/view_documents?global_id=L10006325553&amp;enforcement_id=6127201&amp;temptable=ENFORCEMENT</a>			
<b>Title Description Comment:</b>			San Marcos Landfill Inspection 6-20-12			
<b>Action Type:</b>			Response Requested - Other			
<b>Action Date:</b>			8/30/2012			



<b>Map Key</b>	<b>Number of Records</b>	<b>Direction</b>	<b>Distance (mi/ft)</b>	<b>Elev/Diff (ft)</b>	<b>Site</b>	<b>DB</b>
<b>Received Issue Date:</b>		7/9/2012				
<b>Action:</b>		Other Report / Document				
<b>Doc Link:</b>						
<b>Title Description Comment:</b>		SAN MARCOS II LANDFILL INSPECTION COMPLAINEE REQUIRED - The cracked concrete well pad for SMGW-35 noted in your June 20, 2012 inspection report was repaired on 07/09/2012 with epoxy., The violation cited in the Inspection Report, dated 6/20/2012, must be repaired by August 30, 2012.				
<b>Action Type:</b>		Response Requested - Other				
<b>Action Date:</b>		10/9/2012				
<b>Received Issue Date:</b>		10/9/2012				
<b>Action:</b>		Correspondence				
<b>Doc Link:</b>						
<b>Title Description Comment:</b>		Spoke with GeoSyntec, they detected a low hit of arsenic in SMGW 35 during the 5 year COC scan. I advised GeoSyntec to resample the well to confirm the detection.				
<b>Action Type:</b>		Response Requested - Reports				
<b>Action Date:</b>		10/30/2012				
<b>Received Issue Date:</b>		4/25/2012				
<b>Action:</b>		Monitoring Report - Semi-Annually				
<b>Doc Link:</b>		<a href="https://geotracker.waterboards.ca.gov/view_documents_all?global_id=L10006325553&amp;doc_id=5664441">https://geotracker.waterboards.ca.gov/view_documents_all?global_id=L10006325553&amp;doc_id=5664441</a>				
<b>Title Description Comment:</b>		Semi-annual SMR				
<b>Action Type:</b>		Response Requested - Reports				
<b>Action Date:</b>		4/30/2013				
<b>Received Issue Date:</b>		4/15/2013				
<b>Action:</b>		Monitoring Report - Annually				
<b>Doc Link:</b>		<a href="https://geotracker.waterboards.ca.gov/view_documents_all?global_id=L10006325553&amp;doc_id=5664431">https://geotracker.waterboards.ca.gov/view_documents_all?global_id=L10006325553&amp;doc_id=5664431</a>				
<b>Title Description Comment:</b>		Annual & Semi-annual SMR				
<b>Action Type:</b>		Response Requested - Reports				
<b>Action Date:</b>		10/30/2013				
<b>Received Issue Date:</b>		10/30/2013				
<b>Action:</b>		Monitoring Report - Semi-Annually				
<b>Doc Link:</b>		<a href="https://geotracker.waterboards.ca.gov/view_documents_all?global_id=L10006325553&amp;doc_id=5664442">https://geotracker.waterboards.ca.gov/view_documents_all?global_id=L10006325553&amp;doc_id=5664442</a>				
<b>Title Description Comment:</b>		Semi-annual SMR				
<b>Action Type:</b>		Response Requested - Reports				
<b>Action Date:</b>		4/30/2014				
<b>Received Issue Date:</b>		4/2/2014				
<b>Action:</b>		Monitoring Report - Annually				
<b>Doc Link:</b>		<a href="https://geotracker.waterboards.ca.gov/view_documents_all?global_id=L10006325553&amp;doc_id=5664432">https://geotracker.waterboards.ca.gov/view_documents_all?global_id=L10006325553&amp;doc_id=5664432</a>				
<b>Title Description Comment:</b>		Annual & Semi-annual SMR				
<b>Action Type:</b>		Other Regulatory Actions				
<b>Action Date:</b>		5/27/2014				
<b>Received Issue Date:</b>		5/27/2014				
<b>Action:</b>		Site Visit / Inspection / Sampling				
<b>Doc Link:</b>		<a href="https://geotracker.waterboards.ca.gov/view_documents?global_id=L10006325553&amp;enforcement_id=6204718&amp;temptable=ENFORCEMENT">https://geotracker.waterboards.ca.gov/view_documents?global_id=L10006325553&amp;enforcement_id=6204718&amp;temptable=ENFORCEMENT</a>				
<b>Title Description Comment:</b>		FY 13/14 Type B Compliance Inspection - No Violations				
<b>Action Type:</b>		Response Requested - Reports				
<b>Action Date:</b>		10/30/2014				
<b>Received Issue Date:</b>		10/23/2014				
<b>Action:</b>		Monitoring Report - Semi-Annually				
<b>Doc Link:</b>		<a href="https://geotracker.waterboards.ca.gov/view_documents_all?global_id=L10006325553&amp;doc_id=5664443">https://geotracker.waterboards.ca.gov/view_documents_all?global_id=L10006325553&amp;doc_id=5664443</a>				
<b>Title Description Comment:</b>		Semi-annual SMR				
<b>Action Type:</b>		Response Requested - Reports				
<b>Action Date:</b>		4/30/2015				
<b>Received Issue Date:</b>		3/17/2015				
<b>Action:</b>		Monitoring Report - Annually				
<b>Doc Link:</b>		<a href="https://geotracker.waterboards.ca.gov/view_documents_all?global_id=L10006325553&amp;doc_id=5664433">https://geotracker.waterboards.ca.gov/view_documents_all?global_id=L10006325553&amp;doc_id=5664433</a>				
<b>Title Description Comment:</b>		Annual & Semi-annual SMR				
<b>Action Type:</b>		Other Regulatory Actions				
<b>Action Date:</b>		6/25/2015				
<b>Received Issue Date:</b>		6/25/2015				
<b>Action:</b>		Annual Estimation Letter				

<b>Map Key</b>	<b>Number of Records</b>	<b>Direction</b>	<b>Distance (mi/ft)</b>	<b>Elev/Diff (ft)</b>	<b>Site</b>	<b>DB</b>
<b>Doc Link:</b>					<a href="https://geotracker.waterboards.ca.gov/view_documents?global_id=L10006325553&amp;enforcement_id=6250190&amp;temptable=ENFORCEMENT">https://geotracker.waterboards.ca.gov/view_documents?global_id=L10006325553&amp;enforcement_id=6250190&amp;temptable=ENFORCEMENT</a>	
<b>Title Description Comment:</b>					Annual Estimation Letter 2015	
<b>Action Type:</b>					Response Requested - Reports	
<b>Action Date:</b>					10/30/2015	
<b>Received Issue Date:</b>					10/26/2015	
<b>Action:</b>					Monitoring Report - Semi-Annually	
<b>Doc Link:</b>					<a href="https://geotracker.waterboards.ca.gov/view_documents_all?global_id=L10006325553&amp;doc_id=5664444">https://geotracker.waterboards.ca.gov/view_documents_all?global_id=L10006325553&amp;doc_id=5664444</a>	
<b>Title Description Comment:</b>					Semi-annual SMR	
<b>Action Type:</b>					Other Regulatory Actions	
<b>Action Date:</b>					11/19/2015	
<b>Received Issue Date:</b>					11/19/2015	
<b>Action:</b>					Staff Letter	
<b>Doc Link:</b>					<a href="https://geotracker.waterboards.ca.gov/view_documents?global_id=L10006325553&amp;enforcement_id=6268014&amp;temptable=ENFORCEMENT">https://geotracker.waterboards.ca.gov/view_documents?global_id=L10006325553&amp;enforcement_id=6268014&amp;temptable=ENFORCEMENT</a>	
<b>Title Description Comment:</b>					RB comment letter on semi-annual and annual monitoring reports	
<b>Action Type:</b>					Response Requested - Reports	
<b>Action Date:</b>					12/8/2015	
<b>Received Issue Date:</b>					12/8/2015	
<b>Action:</b>					Post Closure Maintenance Plan - Regulator Responded	
<b>Doc Link:</b>					<a href="https://geotracker.waterboards.ca.gov/view_documents_all?global_id=L10006325553&amp;doc_id=5887918">https://geotracker.waterboards.ca.gov/view_documents_all?global_id=L10006325553&amp;doc_id=5887918</a>	
<b>Title Description Comment:</b>					Proposed Modification of Corrective Action Program, Shutdown of SMGW-35 Extraction System - disapproval of shutdown SMGW-35 operation	
<b>Action Type:</b>					Response Requested - Reports	
<b>Action Date:</b>					4/11/2016	
<b>Received Issue Date:</b>					4/11/2016	
<b>Action:</b>					Monitoring Report - Semi-Annually	
<b>Doc Link:</b>					<a href="https://geotracker.waterboards.ca.gov/view_documents_all?global_id=L10006325553&amp;doc_id=5887917">https://geotracker.waterboards.ca.gov/view_documents_all?global_id=L10006325553&amp;doc_id=5887917</a>	
<b>Title Description Comment:</b>					October 2015 - March 2016 Semi-Annual & 2015 Annual Monitoring Report	
<b>Action Type:</b>					Response Requested - Reports	
<b>Action Date:</b>					4/30/2016	
<b>Received Issue Date:</b>					4/30/2016	
<b>Action:</b>					Monitoring Report - Annually - Regulator Responded	
<b>Doc Link:</b>					<a href="https://geotracker.waterboards.ca.gov/view_documents_all?global_id=L10006325553&amp;doc_id=5664434">https://geotracker.waterboards.ca.gov/view_documents_all?global_id=L10006325553&amp;doc_id=5664434</a>	
<b>Title Description Comment:</b>					Annual & Semi-annual SMR	
<b>Action Type:</b>					Other Regulatory Actions	
<b>Action Date:</b>					6/20/2016	
<b>Received Issue Date:</b>					6/20/2016	
<b>Action:</b>					Technical Correspondence / Assistance / Other	
<b>Doc Link:</b>					<a href="https://geotracker.waterboards.ca.gov/view_documents?global_id=L10006325553&amp;enforcement_id=6288492&amp;temptable=ENFORCEMENT">https://geotracker.waterboards.ca.gov/view_documents?global_id=L10006325553&amp;enforcement_id=6288492&amp;temptable=ENFORCEMENT</a>	
<b>Title Description Comment:</b>					Staff Recommendation for County of San Diego Proposed Threat to Water Quality and Complexity Reclassification for San Marcos Landfill	
<b>Action Type:</b>					Other Regulatory Actions	
<b>Action Date:</b>					7/6/2016	
<b>Received Issue Date:</b>					7/6/2016	
<b>Action:</b>					Annual Estimation Letter	
<b>Doc Link:</b>					<a href="https://geotracker.waterboards.ca.gov/view_documents?global_id=L10006325553&amp;enforcement_id=6291344&amp;temptable=ENFORCEMENT">https://geotracker.waterboards.ca.gov/view_documents?global_id=L10006325553&amp;enforcement_id=6291344&amp;temptable=ENFORCEMENT</a>	
<b>Title Description Comment:</b>					Annual Estimation Letter	
<b>Action Type:</b>					Notices	
<b>Action Date:</b>					7/12/2016	
<b>Received Issue Date:</b>					7/12/2016	
<b>Action:</b>					Letter - Notice	
<b>Doc Link:</b>					<a href="https://geotracker.waterboards.ca.gov/view_documents?global_id=L10006325553&amp;enforcement_id=6291727&amp;temptable=ENFORCEMENT">https://geotracker.waterboards.ca.gov/view_documents?global_id=L10006325553&amp;enforcement_id=6291727&amp;temptable=ENFORCEMENT</a>	
<b>Title Description Comment:</b>					San Diego County TTWQ/CPLX Reclassification Letter	
<b>Action Type:</b>					Response Requested - Reports	
<b>Action Date:</b>					10/30/2016	
<b>Received Issue Date:</b>					10/18/2016	

<b>Map Key</b>	<b>Number of Records</b>	<b>Direction</b>	<b>Distance (mi/ft)</b>	<b>Elev/Diff (ft)</b>	<b>Site</b>	<b>DB</b>
<b>Action:</b>					Monitoring Report - Semi-Annually	
<b>Doc Link:</b>					<a href="https://geotracker.waterboards.ca.gov/view_documents_all?global_id=L10006325553&amp;doc_id=5664445">https://geotracker.waterboards.ca.gov/view_documents_all?global_id=L10006325553&amp;doc_id=5664445</a>	
<b>Title Description Comment:</b>					Semi-annual SMR	
<b>Action Type:</b>					Other Regulatory Actions	
<b>Action Date:</b>					4/3/2017	
<b>Received Issue Date:</b>					4/3/2017	
<b>Action:</b>					Site Visit / Inspection / Sampling	
<b>Doc Link:</b>					<a href="https://geotracker.waterboards.ca.gov/view_documents?global_id=L10006325553&amp;enforcement_id=6316061&amp;temptable=ENFORCEMENT">https://geotracker.waterboards.ca.gov/view_documents?global_id=L10006325553&amp;enforcement_id=6316061&amp;temptable=ENFORCEMENT</a>	
<b>Title Description Comment:</b>					Site inspection	
<b>Action Type:</b>					Response Requested - Reports	
<b>Action Date:</b>					4/30/2017	
<b>Received Issue Date:</b>					4/18/2017	
<b>Action:</b>					Monitoring Report - Annually	
<b>Doc Link:</b>					<a href="https://geotracker.waterboards.ca.gov/view_documents_all?global_id=L10006325553&amp;doc_id=5664435">https://geotracker.waterboards.ca.gov/view_documents_all?global_id=L10006325553&amp;doc_id=5664435</a>	
<b>Title Description Comment:</b>					Annual & Semi-annual SMR	
<b>Action Type:</b>					Enforcement/Orders	
<b>Action Date:</b>					6/21/2017	
<b>Received Issue Date:</b>					6/21/2017	
<b>Action:</b>					Amendment to Order - #R9-2003-0003	
<b>Doc Link:</b>					<a href="https://geotracker.waterboards.ca.gov/view_documents?global_id=L10006325553&amp;enforcement_id=6324443&amp;temptable=ENFORCEMENT">https://geotracker.waterboards.ca.gov/view_documents?global_id=L10006325553&amp;enforcement_id=6324443&amp;temptable=ENFORCEMENT</a>	
<b>Title Description Comment:</b>					Addendum No. 1 to Order R9-2003-0003	
<b>Action Type:</b>					Other Regulatory Actions	
<b>Action Date:</b>					7/11/2017	
<b>Received Issue Date:</b>					7/11/2017	
<b>Action:</b>					Annual Estimation Letter	
<b>Doc Link:</b>					<a href="https://geotracker.waterboards.ca.gov/view_documents?global_id=L10006325553&amp;enforcement_id=6326059&amp;temptable=ENFORCEMENT">https://geotracker.waterboards.ca.gov/view_documents?global_id=L10006325553&amp;enforcement_id=6326059&amp;temptable=ENFORCEMENT</a>	
<b>Title Description Comment:</b>					Annual Estimation Letter	
<b>Action Type:</b>					Other Regulatory Actions	
<b>Action Date:</b>					7/31/2017	
<b>Received Issue Date:</b>					7/31/2017	
<b>Action:</b>					Staff Letter	
<b>Doc Link:</b>					<a href="https://geotracker.waterboards.ca.gov/view_documents?global_id=L10006325553&amp;enforcement_id=6328264&amp;temptable=ENFORCEMENT">https://geotracker.waterboards.ca.gov/view_documents?global_id=L10006325553&amp;enforcement_id=6328264&amp;temptable=ENFORCEMENT</a>	
<b>Title Description Comment:</b>					staff letter RE: comments on monitoring reports	
<b>Action Type:</b>					Response Requested - Reports	
<b>Action Date:</b>					10/30/2017	
<b>Received Issue Date:</b>					4/25/2018	
<b>Action:</b>					Monitoring Report - Semi-Annually	
<b>Doc Link:</b>					<a href="https://geotracker.waterboards.ca.gov/view_documents_all?global_id=L10006325553&amp;doc_id=5664446">https://geotracker.waterboards.ca.gov/view_documents_all?global_id=L10006325553&amp;doc_id=5664446</a>	
<b>Title Description Comment:</b>					Semi-annual SMR	
<b>Action Type:</b>					Other Regulatory Actions	
<b>Action Date:</b>					1/19/2018	
<b>Received Issue Date:</b>					1/19/2018	
<b>Action:</b>					Annual Estimation Letter	
<b>Doc Link:</b>						
<b>Title Description Comment:</b>					Annual Estimation Letter for 2018/19	
<b>Action Type:</b>					Response Requested - Reports	
<b>Action Date:</b>					4/30/2018	
<b>Received Issue Date:</b>					4/25/2018	
<b>Action:</b>					Monitoring Report - Annually	
<b>Doc Link:</b>					<a href="https://geotracker.waterboards.ca.gov/view_documents_all?global_id=L10006325553&amp;doc_id=5664436">https://geotracker.waterboards.ca.gov/view_documents_all?global_id=L10006325553&amp;doc_id=5664436</a>	
<b>Title Description Comment:</b>					Annual & Semi-annual SMR	
<b>Action Type:</b>					Other Regulatory Actions	
<b>Action Date:</b>					7/19/2018	
<b>Received Issue Date:</b>					7/19/2018	
<b>Action:</b>					Annual Estimation Letter	
<b>Doc Link:</b>					<a href="https://geotracker.waterboards.ca.gov/view_documents?">https://geotracker.waterboards.ca.gov/view_documents?</a>	

<b>Map Key</b>	<b>Number of Records</b>	<b>Direction</b>	<b>Distance (mi/ft)</b>	<b>Elev/Diff (ft)</b>	<b>Site</b>	<b>DB</b>
					global_id=L10006325553&enforcement_id=6364456&temptable=ENFORCEMENT Annual Estimation Letter for FY18/19	
					<b>Title Description Comment:</b>	
					<b>Action Type:</b> Response Requested - Reports	
					<b>Action Date:</b> 10/30/2018	
					<b>Received Issue Date:</b> 10/29/2018	
					<b>Action:</b> Monitoring Report - Semi-Annually	
					<b>Doc Link:</b> <a href="https://geotracker.waterboards.ca.gov/view_documents_all?global_id=L10006325553&amp;doc_id=5664447">https://geotracker.waterboards.ca.gov/view_documents_all?global_id=L10006325553&amp;doc_id=5664447</a>	
					<b>Title Description Comment:</b> Semi-annual SMR	
					<b>Action Type:</b> Notices	
					<b>Action Date:</b> 10/31/2018	
					<b>Received Issue Date:</b> 10/31/2018	
					<b>Action:</b> Letter - Notice	
					<b>Doc Link:</b> <a href="https://geotracker.waterboards.ca.gov/view_documents?global_id=L10006325553&amp;enforcement_id=6374576&amp;temptable=ENFORCEMENT">https://geotracker.waterboards.ca.gov/view_documents?global_id=L10006325553&amp;enforcement_id=6374576&amp;temptable=ENFORCEMENT</a>	
					<b>Title Description Comment:</b> State Board Invoicing Delay Fiscal Year 2018-19 Letter	
					<b>Action Type:</b> Enforcement/Orders	
					<b>Action Date:</b> 3/20/2019	
					<b>Received Issue Date:</b> 3/20/2019	
					<b>Action:</b> PFAS Order - #WQ 20019-0006-DWQ	
					<b>Doc Link:</b> <a href="https://geotracker.waterboards.ca.gov/view_documents?global_id=L10006325553&amp;enforcement_id=6396648&amp;temptable=ENFORCEMENT">https://geotracker.waterboards.ca.gov/view_documents?global_id=L10006325553&amp;enforcement_id=6396648&amp;temptable=ENFORCEMENT</a>	
					<b>Title Description Comment:</b> Water Code Section 13267 Order For the Determination of the Presence of Per- and Polyfluoroalkyl Substances, Order WQ 2019-0006-DWQ	
					<b>Action Type:</b> Response Requested - Other	
					<b>Action Date:</b> 4/20/2019	
					<b>Received Issue Date:</b>	
					<b>Action:</b> Questionnaire Response	
					<b>Doc Link:</b>	
					<b>Title Description Comment:</b> PFAS Use Questionnaire.	
					<b>Action Type:</b> Response Requested - Reports	
					<b>Action Date:</b> 4/30/2019	
					<b>Received Issue Date:</b>	
					<b>Action:</b> Monitoring Report - Annually	
					<b>Doc Link:</b>	
					<b>Title Description Comment:</b> Annual & Semi-annual SMR	
					<b>Action Type:</b> Response Requested - Workplans	
					<b>Action Date:</b> 5/20/2019	
					<b>Received Issue Date:</b> 5/16/2019	
					<b>Action:</b> Other Workplan - Regulator Responded	
					<b>Doc Link:</b> <a href="https://geotracker.waterboards.ca.gov/view_documents_all?global_id=L10006325553&amp;doc_id=5992272">https://geotracker.waterboards.ca.gov/view_documents_all?global_id=L10006325553&amp;doc_id=5992272</a>	
					<b>Title Description Comment:</b> One-time leachate and groundwater assessment of PFAS impacts.	
					<b>Action Type:</b> Response Requested - Workplans	
					<b>Action Date:</b> 5/20/2019	
					<b>Received Issue Date:</b> 5/16/2019	
					<b>Action:</b> Water and Leachate Investigation Workplan - Regulator Responded	
					<b>Doc Link:</b> <a href="https://geotracker.waterboards.ca.gov/view_documents_all?global_id=L10006325553&amp;doc_id=5996959">https://geotracker.waterboards.ca.gov/view_documents_all?global_id=L10006325553&amp;doc_id=5996959</a>	
					<b>Title Description Comment:</b>	
					<b>Action Type:</b> Other Regulatory Actions	
					<b>Action Date:</b> 6/12/2019	
					<b>Received Issue Date:</b> 6/12/2019	
					<b>Action:</b> Site Visit / Inspection / Sampling	
					<b>Doc Link:</b> <a href="https://geotracker.waterboards.ca.gov/view_documents?global_id=L10006325553&amp;enforcement_id=6405471&amp;temptable=ENFORCEMENT">https://geotracker.waterboards.ca.gov/view_documents?global_id=L10006325553&amp;enforcement_id=6405471&amp;temptable=ENFORCEMENT</a>	
					<b>Title Description Comment:</b> May 2019 Compliance Inspection	
					<b>Action Type:</b> Other Regulatory Actions	
					<b>Action Date:</b> 7/22/2019	
					<b>Received Issue Date:</b> 7/22/2019	
					<b>Action:</b> Staff Letter	
					<b>Doc Link:</b> <a href="https://geotracker.waterboards.ca.gov/view_documents?global_id=L10006325553&amp;enforcement_id=6409385&amp;temptable=ENFORCEMENT">https://geotracker.waterboards.ca.gov/view_documents?global_id=L10006325553&amp;enforcement_id=6409385&amp;temptable=ENFORCEMENT</a>	

<b>Map Key</b>	<b>Number of Records</b>	<b>Direction</b>	<b>Distance (mi/ft)</b>	<b>Elev/Diff (ft)</b>	<b>Site</b>	<b>DB</b>
<b>Title Description Comment:</b> Acceptance of Per- and Polyfluoroalkyl Substances Work Plans, Water Code Section 13267 Order WQ 2019-0006-DWQ, Determination of the Presence of Per- and Polyfluoroalkyl Substances, San Marcos Landfill, San Diego County						
<b>Action Type:</b> Other Regulatory Actions						
<b>Action Date:</b> 9/6/2019						
<b>Received Issue Date:</b> 9/6/2019						
<b>Action:</b> Email Correspondence						
<b>Doc Link:</b> <a href="https://geotracker.waterboards.ca.gov/view_documents?global_id=L10006325553&amp;enforcement_id=6414160&amp;temptable=ENFORCEMENT">https://geotracker.waterboards.ca.gov/view_documents?global_id=L10006325553&amp;enforcement_id=6414160&amp;temptable=ENFORCEMENT</a>						
<b>Title Description Comment:</b> Request for extension of the one-time PFAS sampling.						
<b>Action Type:</b> Response Requested - Reports						
<b>Action Date:</b> 10/30/2019						
<b>Received Issue Date:</b>						
<b>Action:</b> Monitoring Report - Semi-Annually						
<b>Doc Link:</b>						
<b>Title Description Comment:</b> Semi-annual SMR						
<b>Action Type:</b> Response Requested - Reports						
<b>Action Date:</b> 12/18/2019						
<b>Received Issue Date:</b> 12/18/2019						
<b>Action:</b> Monitoring Report - Other						
<b>Doc Link:</b>						
<b>Title Description Comment:</b> PFAS Sampling & Analysis Report						
<b>Action Type:</b> Response Requested - Reports						
<b>Action Date:</b> 4/30/2020						
<b>Received Issue Date:</b>						
<b>Action:</b> Monitoring Report - Annually						
<b>Doc Link:</b>						
<b>Title Description Comment:</b> Annual & Semi-annual SMR						
<b>Action Type:</b> Response Requested - Reports						
<b>Action Date:</b> 10/30/2020						
<b>Received Issue Date:</b>						
<b>Action:</b> Monitoring Report - Semi-Annually						
<b>Doc Link:</b>						
<b>Title Description Comment:</b> Semi-annual SMR						
<b>Action Type:</b> Response Requested - Reports						
<b>Action Date:</b> 10/31/2021						
<b>Received Issue Date:</b>						
<b>Action:</b> Construction Quality Assurance Report						
<b>Doc Link:</b>						
<b>Title Description Comment:</b> 5-Year Iso-Settlement Map						

**LDS Sites from GeoTracker Search - Site Maps(as of February 24, 2020)**

<b>Title:</b>	SMGW-34 (SMGW-34)
<b>Link:</b>	<a href="https://geotracker.waterboards.ca.gov/esi/uploads/geo_bore/6628030359/L10006325553.PDF">https://geotracker.waterboards.ca.gov/esi/uploads/geo_bore/6628030359/L10006325553.PDF</a>
<b>Size:</b>	529 KB
<b>Submitted By:</b>	GEOSYNTEC CONSULTANTS (AUTH_RP)
<b>Submitted:</b>	5/11/2010*
<b>Title Description Comment:</b>	
<b>Title:</b>	SMGW-39 (SMGW-39)
<b>Link:</b>	<a href="https://geotracker.waterboards.ca.gov/esi/uploads/geo_bore/4109345436/L10006325553.PDF">https://geotracker.waterboards.ca.gov/esi/uploads/geo_bore/4109345436/L10006325553.PDF</a>
<b>Size:</b>	245 KB
<b>Submitted By:</b>	GEOSYNTEC CONSULTANTS (AUTH_RP)
<b>Submitted:</b>	5/13/2010*
<b>Title Description Comment:</b>	
<b>Title:</b>	SMGW-31 (SMGW-31)
<b>Link:</b>	<a href="https://geotracker.waterboards.ca.gov/esi/uploads/geo_bore/7401170134/L10006325553.PDF">https://geotracker.waterboards.ca.gov/esi/uploads/geo_bore/7401170134/L10006325553.PDF</a>
<b>Size:</b>	327 KB
<b>Submitted By:</b>	GEOSYNTEC CONSULTANTS (AUTH_RP)
<b>Submitted:</b>	5/11/2010*

<b>Map Key</b>	<b>Number of Records</b>	<b>Direction</b>	<b>Distance (mi/ft)</b>	<b>Elev/Diff (ft)</b>	<b>Site</b>	<b>DB</b>
<b>Title Description Comment:</b>						
<b>Title:</b>					SMGW-37D (SMGW-37D)	
<b>Link:</b>					<a href="https://geotracker.waterboards.ca.gov/esi/uploads/geo_bore/9970895349/L10006325553.PDF">https://geotracker.waterboards.ca.gov/esi/uploads/geo_bore/9970895349/L10006325553.PDF</a>	
<b>Size:</b>					263 KB	
<b>Submitted By:</b>					GEOSYNTEC CONSULTANTS (AUTH_RP)	
<b>Submitted:</b>					5/11/2010*	
<b>Title Description Comment:</b>						
<b>Title:</b>					SMGW-17 (SMGW-17)	
<b>Link:</b>					<a href="https://geotracker.waterboards.ca.gov/esi/uploads/geo_bore/6085793912/L10006325553.PDF">https://geotracker.waterboards.ca.gov/esi/uploads/geo_bore/6085793912/L10006325553.PDF</a>	
<b>Size:</b>					243 KB	
<b>Submitted By:</b>					GEOSYNTEC CONSULTANTS (AUTH_RP)	
<b>Submitted:</b>					5/13/2010*	
<b>Title Description Comment:</b>						
<b>Title:</b>					GEO_BORE (SMGW-40)	
<b>Link:</b>					<a href="https://geotracker.waterboards.ca.gov/esi/uploads/geo_bore/7352477848/L10006325553.pdf">https://geotracker.waterboards.ca.gov/esi/uploads/geo_bore/7352477848/L10006325553.pdf</a>	
<b>Size:</b>					265 KB	
<b>Submitted By:</b>					GEOSYNTEC CONSULTANTS (AUTH_RP)	
<b>Submitted:</b>					6/10/2005	
<b>Title Description Comment:</b>						
<b>Title:</b>					SMGW-30D (SMGW-30D)	
<b>Link:</b>					<a href="https://geotracker.waterboards.ca.gov/esi/uploads/geo_bore/3464791834/L10006325553.PDF">https://geotracker.waterboards.ca.gov/esi/uploads/geo_bore/3464791834/L10006325553.PDF</a>	
<b>Size:</b>					354 KB	
<b>Submitted By:</b>					GEOSYNTEC CONSULTANTS (AUTH_RP)	
<b>Submitted:</b>					5/11/2010*	
<b>Title Description Comment:</b>						
<b>Title:</b>					SMGW-33 (SMGW-33)	
<b>Link:</b>					<a href="https://geotracker.waterboards.ca.gov/esi/uploads/geo_bore/1798371315/L10006325553.PDF">https://geotracker.waterboards.ca.gov/esi/uploads/geo_bore/1798371315/L10006325553.PDF</a>	
<b>Size:</b>					421 KB	
<b>Submitted By:</b>					GEOSYNTEC CONSULTANTS (AUTH_RP)	
<b>Submitted:</b>					5/11/2010*	
<b>Title Description Comment:</b>						
<b>Title:</b>					SAN MARCOS II LANDFILL (KMZ)	
<b>Link:</b>					<a href="https://geotracker.waterboards.ca.gov/regulators/map_coverages/7568143546/San_Marcos_II_Landfill.kmz">https://geotracker.waterboards.ca.gov/regulators/map_coverages/7568143546/San_Marcos_II_Landfill.kmz</a>	
<b>Size:</b>					5 KB	
<b>Submitted By:</b>					JOHN P. ANDERSON (REGULATOR)	
<b>Submitted:</b>					7/21/2017	
<b>Title Description Comment:</b>						
<b>Title:</b>					SMGW-16 (SMGW-16)	
<b>Link:</b>					<a href="https://geotracker.waterboards.ca.gov/esi/uploads/geo_bore/2203950285/L10006325553.PDF">https://geotracker.waterboards.ca.gov/esi/uploads/geo_bore/2203950285/L10006325553.PDF</a>	
<b>Size:</b>					64 KB	
<b>Submitted By:</b>					GEOSYNTEC CONSULTANTS (AUTH_RP)	
<b>Submitted:</b>					5/11/2010*	
<b>Title Description Comment:</b>						
<b>Title:</b>					SMGW-24 (SMGW-24)	
<b>Link:</b>					<a href="https://geotracker.waterboards.ca.gov/esi/uploads/geo_bore/1020669102/L10006325553.PDF">https://geotracker.waterboards.ca.gov/esi/uploads/geo_bore/1020669102/L10006325553.PDF</a>	
<b>Size:</b>					758 KB	
<b>Submitted By:</b>					GEOSYNTEC CONSULTANTS (AUTH_RP)	
<b>Submitted:</b>					5/11/2010*	
<b>Title Description Comment:</b>						
<b>Title:</b>					SMGW-35 (SMGW-35)	
<b>Link:</b>					<a href="https://geotracker.waterboards.ca.gov/esi/uploads/geo_bore/5781098723/L10006325553.PDF">https://geotracker.waterboards.ca.gov/esi/uploads/geo_bore/5781098723/L10006325553.PDF</a>	
<b>Size:</b>					435 KB	
<b>Submitted By:</b>					GEOSYNTEC CONSULTANTS (AUTH_RP)	
<b>Submitted:</b>					5/11/2010*	
<b>Title Description Comment:</b>						
<b>Title:</b>					SMGW-36 (SMGW-36)	
<b>Link:</b>					<a href="https://geotracker.waterboards.ca.gov/esi/uploads/geo_bore/5442269742/L10006325553.PDF">https://geotracker.waterboards.ca.gov/esi/uploads/geo_bore/5442269742/L10006325553.PDF</a>	
<b>Size:</b>					205 KB	
<b>Submitted By:</b>					GEOSYNTEC CONSULTANTS (AUTH_RP)	

<b>Map Key</b>	<b>Number of Records</b>	<b>Direction</b>	<b>Distance (mi/ft)</b>	<b>Elev/Diff (ft)</b>	<b>Site</b>	<b>DB</b>
<b>Submitted:</b>		5/11/2010*				
<b>Title Description Comment:</b>						
<b>Title:</b>	SMGW-40 (SMGW-40)					
<b>Link:</b>	<a href="https://geotracker.waterboards.ca.gov/esi/uploads/geo_bore/5307337462/L10006325553.PDF">https://geotracker.waterboards.ca.gov/esi/uploads/geo_bore/5307337462/L10006325553.PDF</a>					
<b>Size:</b>	383 KB					
<b>Submitted By:</b>	GEOSYNTEC CONSULTANTS (AUTH_RP)					
<b>Submitted:</b>	5/11/2010*					
<b>Title Description Comment:</b>						
<b>Title:</b>	GEO_MAP					
<b>Link:</b>	<a href="https://geotracker.waterboards.ca.gov/esi/uploads/geo_map/1359847843/L10006325553.pdf">https://geotracker.waterboards.ca.gov/esi/uploads/geo_map/1359847843/L10006325553.pdf</a>					
<b>Size:</b>	539 KB					
<b>Submitted By:</b>	GEOSYNTEC CONSULTANTS (AUTH_RP)					
<b>Submitted:</b>	7/1/2005					
<b>Title Description Comment:</b>						
<b>Title:</b>	GEO_MAP					
<b>Link:</b>	<a href="https://geotracker.waterboards.ca.gov/esi/uploads/geo_map/9618700921/L10006325553.pdf">https://geotracker.waterboards.ca.gov/esi/uploads/geo_map/9618700921/L10006325553.pdf</a>					
<b>Size:</b>	102 KB					
<b>Submitted By:</b>	JAMES R. GINGERY (AUTH_RP)					
<b>Submitted:</b>	3/30/2006					
<b>Title Description Comment:</b>						
<b>Title:</b>	SMGW-37S (SMGW-37S)					
<b>Link:</b>	<a href="https://geotracker.waterboards.ca.gov/esi/uploads/geo_bore/9162003874/L10006325553.PDF">https://geotracker.waterboards.ca.gov/esi/uploads/geo_bore/9162003874/L10006325553.PDF</a>					
<b>Size:</b>	217 KB					
<b>Submitted By:</b>	GEOSYNTEC CONSULTANTS (AUTH_RP)					
<b>Submitted:</b>	5/11/2010*					
<b>Title Description Comment:</b>						
<b>LDS Sites from GeoTracker Search - Documents(as of February 24, 2020)</b>						
<b>Document Type:</b>	Site Documents	<b>Size:</b>	7,548 KB			
<b>Document Date:</b>	3/30/2006	<b>Submitted By:</b>	JAMES R. GINGERY (AUTH_RP)			
<b>Type:</b>	REPORTS - CLOSURE RPT.	<b>Submitted:</b>				
<b>Title:</b>	FINAL CLOSURE CQA REPORT - APPENDIX H DAILY FIELD LOGS 7					
<b>Title Link:</b>	<a href="https://geotracker.waterboards.ca.gov/esi/uploads/geo_report/1381880044/L10006325553.PDF">https://geotracker.waterboards.ca.gov/esi/uploads/geo_report/1381880044/L10006325553.PDF</a>					
<b>Document Type:</b>	Site Documents	<b>Size:</b>	56 KB			
<b>Document Date:</b>	8/6/2019*	<b>Submitted By:</b>	GEOSYNTEC CONSULTANTS (AUTH_RP)			
<b>Type:</b>	CORRESPONDENCE	<b>Submitted:</b>				
<b>Title:</b>	PFAS WORK PLAN IMPLEMENTATION EXTENSION					
<b>Title Link:</b>	<a href="https://geotracker.waterboards.ca.gov/esi/uploads/geo_report/5040701746/L10006325553.PDF">https://geotracker.waterboards.ca.gov/esi/uploads/geo_report/5040701746/L10006325553.PDF</a>					
<b>Document Type:</b>	Site Documents	<b>Size:</b>				
<b>Document Date:</b>	6/20/2016	<b>Submitted By:</b>	SUSAN PEASE (REGULATOR)			
<b>Type:</b>	TECHNICAL CORRESPONDENCE / ASSISTANCE / OTHER	<b>Submitted:</b>				
<b>Title:</b>	STAFF RECOMMENDATION FOR COUNTY OF SAN DIEGO PROPOSED THREAT TO WATER QUALITY AND COMPLEXITY RECLASSIFICATION FOR SAN MARCOS LANDFILL					
<b>Title Link:</b>	<a href="https://geotracker.waterboards.ca.gov/view_documents?global_id=L10006325553&amp;enforcement_id=6288492">https://geotracker.waterboards.ca.gov/view_documents?global_id=L10006325553&amp;enforcement_id=6288492</a>					
<b>Document Type:</b>	Site Documents	<b>Size:</b>				
<b>Document Date:</b>	5/27/2014	<b>Submitted By:</b>	MELISSA VALDOVINOS (REGULATOR)			
<b>Type:</b>	SITE VISIT / INSPECTION / SAMPLING	<b>Submitted:</b>				
<b>Title:</b>	FY 13/14 TYPE B COMPLIANCE INSPECTION - NO VIOLATIONS					
<b>Title Link:</b>	<a href="https://geotracker.waterboards.ca.gov/view_documents?global_id=L10006325553&amp;enforcement_id=6204718">https://geotracker.waterboards.ca.gov/view_documents?global_id=L10006325553&amp;enforcement_id=6204718</a>					
<b>Document Type:</b>	Site Documents	<b>Size:</b>	1,287 KB			
<b>Document Date:</b>	4/1/2014*	<b>Submitted By:</b>	GEOSYNTEC CONSULTANTS (AUTH_RP)			
<b>Type:</b>	OTHER REPORT / DOCUMENT	<b>Submitted:</b>				
<b>Title:</b>	1Q 2014 LETTER ATTACHMENT - SITE MAINTENANCE PLAN					
<b>Title Link:</b>	<a href="https://geotracker.waterboards.ca.gov/esi/uploads/geo_report/3709603488/L10006325553.PDF">https://geotracker.waterboards.ca.gov/esi/uploads/geo_report/3709603488/L10006325553.PDF</a>					
<b>Document Type:</b>	Site Documents	<b>Size:</b>	264 KB			
<b>Document Date:</b>	10/26/2012*	<b>Submitted By:</b>	GEOSYNTEC CONSULTANTS (AUTH_RP)			
<b>Type:</b>	CORRESPONDENCE	<b>Submitted:</b>				

<b>Map Key</b>	<b>Number of Records</b>	<b>Direction</b>	<b>Distance (mi/ft)</b>	<b>Elev/Diff (ft)</b>	<b>Site</b>	<b>DB</b>
<b>Title:</b>			3Q 2012 TRANSMITTAL LETTER			
<b>Title Link:</b>			<a href="https://geotracker.waterboards.ca.gov/esi/uploads/geo_report/9793476879/L10006325553.PDF">https://geotracker.waterboards.ca.gov/esi/uploads/geo_report/9793476879/L10006325553.PDF</a>			
<b>Document Type:</b>	Site Documents			<b>Size:</b>	206 KB	
<b>Document Date:</b>	10/25/2011*			<b>Submitted By:</b>	GEOSYNTEC CONSULTANTS (AUTH_RP)	
<b>Type:</b>	CORRESPONDENCE			<b>Submitted:</b>		
<b>Title:</b>			3Q11 SEMI-ANNUAL MONITORING REPORT TRANSMITTAL LETTER			
<b>Title Link:</b>			<a href="https://geotracker.waterboards.ca.gov/esi/uploads/geo_report/9803354918/L10006325553.PDF">https://geotracker.waterboards.ca.gov/esi/uploads/geo_report/9803354918/L10006325553.PDF</a>			
<b>Document Type:</b>	Site Documents			<b>Size:</b>	69 KB	
<b>Document Date:</b>	10/1/2010			<b>Submitted By:</b>	GEOSYNTEC CONSULTANTS (AUTH_RP)	
<b>Type:</b>	CORRESPONDENCE			<b>Submitted:</b>		
<b>Title:</b>			RESPONSE TO REGIONAL BOARD COMMENTS ON PROPOSED REVISION TO THE SAN MARCOS II LANDFILL POST-CLOSURE MAINTENANCE PLAN			
<b>Title Link:</b>			<a href="https://geotracker.waterboards.ca.gov/esi/uploads/geo_report/3339833080/L10006325553.PDF">https://geotracker.waterboards.ca.gov/esi/uploads/geo_report/3339833080/L10006325553.PDF</a>			
<b>Document Type:</b>	Site Documents			<b>Size:</b>		
<b>Document Date:</b>	10/24/2006			<b>Submitted By:</b>	JOHN P. ANDERSON (REGULATOR)	
<b>Type:</b>	SITE VISIT / INSPECTION / SAMPLING			<b>Submitted:</b>		
<b>Title:</b>			COMPLIANCE INSPECTION REPORT SEPTEMBER 2006			
<b>Title Link:</b>			<a href="https://geotracker.waterboards.ca.gov/view_documents?global_id=L10006325553&amp;enforcement_id=6017228">https://geotracker.waterboards.ca.gov/view_documents?global_id=L10006325553&amp;enforcement_id=6017228</a>			
<b>Document Type:</b>	Site Documents			<b>Size:</b>	10,143 KB	
<b>Document Date:</b>	3/30/2006			<b>Submitted By:</b>	JAMES R. GINGERY (AUTH_RP)	
<b>Type:</b>	REPORTS - CLOSURE RPT.			<b>Submitted:</b>		
<b>Title:</b>			FINAL CLOSURE CQA REPORT - APPENDIX H DAILY FIELD LOGS 22			
<b>Title Link:</b>			<a href="https://geotracker.waterboards.ca.gov/esi/uploads/geo_report/8684491813/L10006325553.PDF">https://geotracker.waterboards.ca.gov/esi/uploads/geo_report/8684491813/L10006325553.PDF</a>			
<b>Document Type:</b>	Site Documents			<b>Size:</b>	12,323 KB	
<b>Document Date:</b>	3/30/2006			<b>Submitted By:</b>	JAMES R. GINGERY (AUTH_RP)	
<b>Type:</b>	REPORTS - CLOSURE RPT.			<b>Submitted:</b>		
<b>Title:</b>			FINAL CLOSURE CQA REPORT - APPENDIX D & E			
<b>Title Link:</b>			<a href="https://geotracker.waterboards.ca.gov/esi/uploads/geo_report/8636701285/L10006325553.PDF">https://geotracker.waterboards.ca.gov/esi/uploads/geo_report/8636701285/L10006325553.PDF</a>			
<b>Document Type:</b>	Monitoring Reports			<b>Size:</b>	2,395 KB	
<b>Document Date:</b>	9/10/2013*			<b>Submitted By:</b>	GEOSYNTEC CONSULTANTS (AUTH_RP)	
<b>Type:</b>	MONITORING REPORT - SEMI-ANNUALLY			<b>Submitted:</b>		
<b>Title:</b>			LETTER ATTACHMENT AUG 2013 LFG REPORT			
<b>Title Link:</b>			<a href="https://geotracker.waterboards.ca.gov/esi/uploads/geo_report/2984093844/L10006325553.PDF">https://geotracker.waterboards.ca.gov/esi/uploads/geo_report/2984093844/L10006325553.PDF</a>			
<b>Document Type:</b>	Monitoring Reports			<b>Size:</b>	14,492 KB	
<b>Document Date:</b>	4/25/2012*			<b>Submitted By:</b>	GEOSYNTEC CONSULTANTS (AUTH_RP)	
<b>Type:</b>	MONITORING REPORT - SEMI-ANNUALLY			<b>Submitted:</b>		
<b>Title:</b>			1Q 2012 REPORT			
<b>Title Link:</b>			<a href="https://geotracker.waterboards.ca.gov/esi/uploads/geo_report/3757352709/L10006325553.PDF">https://geotracker.waterboards.ca.gov/esi/uploads/geo_report/3757352709/L10006325553.PDF</a>			
<b>Document Type:</b>	Monitoring Reports			<b>Size:</b>	2,158 KB	
<b>Document Date:</b>	4/25/2012*			<b>Submitted By:</b>	GEOSYNTEC CONSULTANTS (AUTH_RP)	
<b>Type:</b>	MONITORING REPORT - SEMI-ANNUALLY			<b>Submitted:</b>		
<b>Title:</b>			1Q 2012 TRANSMITTAL LETTER ATT LFG FEB 2012			
<b>Title Link:</b>			<a href="https://geotracker.waterboards.ca.gov/esi/uploads/geo_report/9416135668/L10006325553.PDF">https://geotracker.waterboards.ca.gov/esi/uploads/geo_report/9416135668/L10006325553.PDF</a>			
<b>Document Type:</b>	Monitoring Reports			<b>Size:</b>	12,702 KB	
<b>Document Date:</b>	10/30/2008*			<b>Submitted By:</b>	GEOSYNTEC CONSULTANTS (AUTH_RP)	
<b>Type:</b>	MONITORING REPORT - SEMI-ANNUALLY			<b>Submitted:</b>		
<b>Title:</b>			APRIL-SEPTEMBER 2008 SEMI-ANNUAL MONITORING REPORT			
<b>Title Link:</b>			<a href="https://geotracker.waterboards.ca.gov/esi/uploads/geo_report/6459588170/L10006325553.PDF">https://geotracker.waterboards.ca.gov/esi/uploads/geo_report/6459588170/L10006325553.PDF</a>			
<b>Document Type:</b>	Monitoring Reports			<b>Size:</b>	1,075 KB	
<b>Document Date:</b>	5/8/2008*			<b>Submitted By:</b>	GEOSYNTEC CONSULTANTS (AUTH_RP)	
<b>Type:</b>	MONITORING REPORT - ANNUAL			<b>Submitted:</b>		
<b>Title:</b>			OCTOBER 2007 - MARCH 2008 SEMI-ANNUAL AND 2007 REPORT ORDER			
<b>Title Link:</b>			<a href="https://geotracker.waterboards.ca.gov/esi/uploads/geo_report/2926104485/L10006325553.PDF">https://geotracker.waterboards.ca.gov/esi/uploads/geo_report/2926104485/L10006325553.PDF</a>			
<b>Document Type:</b>	Site Documents			<b>Size:</b>	9,866 KB	
<b>Document Date:</b>	3/30/2006			<b>Submitted By:</b>	JAMES R. GINGERY (AUTH_RP)	
<b>Type:</b>	REPORTS - CLOSURE RPT.			<b>Submitted:</b>		
<b>Title:</b>			FINAL CLOSURE CQA REPORT - APPENDIX H DAILY FIELD LOGS 2			
<b>Title Link:</b>			<a href="https://geotracker.waterboards.ca.gov/esi/uploads/geo_report/8646589517/L10006325553.PDF">https://geotracker.waterboards.ca.gov/esi/uploads/geo_report/8646589517/L10006325553.PDF</a>			



<i>Map Key</i>	<i>Number of Records</i>	<i>Direction</i>	<i>Distance (mi/ft)</i>	<i>Elev/Diff (ft)</i>	<i>Site</i>	<i>DB</i>
<b>Document Type:</b>	Site Documents			<b>Size:</b>	10,605 KB	
<b>Document Date:</b>	3/30/2006			<b>Submitted By:</b>	JAMES R. GINGERY (AUTH_RP)	
<b>Type:</b>	REPORTS - CLOSURE RPT.			<b>Submitted:</b>		
<b>Title:</b>	FINAL CLOSURE CQA REPORT - APPENDIX H DAILY FIELD LOGS 20					
<b>Title Link:</b>	<a href="https://geotracker.waterboards.ca.gov/esi/uploads/geo_report/4613723576/L10006325553.PDF">https://geotracker.waterboards.ca.gov/esi/uploads/geo_report/4613723576/L10006325553.PDF</a>					
<b>Document Type:</b>	Site Documents			<b>Size:</b>	11,555 KB	
<b>Document Date:</b>	3/30/2006			<b>Submitted By:</b>	JAMES R. GINGERY (AUTH_RP)	
<b>Type:</b>	REPORTS - CLOSURE RPT.			<b>Submitted:</b>		
<b>Title:</b>	FINAL CLOSURE CQA REPORT - APPENDIX H DAILY FIELD LOGS					
<b>Title Link:</b>	<a href="https://geotracker.waterboards.ca.gov/esi/uploads/geo_report/9497617423/L10006325553.PDF">https://geotracker.waterboards.ca.gov/esi/uploads/geo_report/9497617423/L10006325553.PDF</a>					
<b>Document Type:</b>	Site Documents			<b>Size:</b>		
<b>Document Date:</b>	10/31/2018			<b>Submitted By:</b>	STEVE TEEL (REGULATOR)	
<b>Type:</b>	LETTER - NOTICE			<b>Submitted:</b>		
<b>Title:</b>	STATE BOARD INVOICING DELAY FISCAL YEAR 2018-19 LETTER					
<b>Title Link:</b>	<a href="https://geotracker.waterboards.ca.gov/view_documents?global_id=L10006325553&amp;enforcement_id=6374576">https://geotracker.waterboards.ca.gov/view_documents?global_id=L10006325553&amp;enforcement_id=6374576</a>					
<b>Document Type:</b>	Site Documents			<b>Size:</b>		
<b>Document Date:</b>	7/19/2018			<b>Submitted By:</b>	JOHN P. ANDERSON (REGULATOR)	
<b>Type:</b>	ANNUAL ESTIMATION LETTER			<b>Submitted:</b>		
<b>Title:</b>	ANNUAL ESTIMATION LETTER FOR FY18/19					
<b>Title Link:</b>	<a href="https://geotracker.waterboards.ca.gov/view_documents?global_id=L10006325553&amp;enforcement_id=6364456">https://geotracker.waterboards.ca.gov/view_documents?global_id=L10006325553&amp;enforcement_id=6364456</a>					
<b>Document Type:</b>	Site Documents			<b>Size:</b>	1,175 KB	
<b>Document Date:</b>	9/1/2016*			<b>Submitted By:</b>	GEOSYNTEC CONSULTANTS (AUTH_RP)	
<b>Type:</b>	CLOSURE AND POST-CLOSURE MAINTENANCE PLANS			<b>Submitted:</b>		
<b>Title:</b>	CERTIFICATION FOR FINAL POST CLOSURE MAINTENANCE COST ESTIMATE					
<b>Title Link:</b>	<a href="https://geotracker.waterboards.ca.gov/esi/uploads/geo_report/7598853766/L10006325553.PDF">https://geotracker.waterboards.ca.gov/esi/uploads/geo_report/7598853766/L10006325553.PDF</a>					
<b>Document Type:</b>	Site Documents			<b>Size:</b>	29,265 KB	
<b>Document Date:</b>	5/18/2016*			<b>Submitted By:</b>	GEOSYNTEC CONSULTANTS (AUTH_RP)	
<b>Type:</b>	CAP/RAP - OTHER REPORT			<b>Submitted:</b>		
<b>Title:</b>	NON-WATER RELEASE CORRECTIVE ACTION PLAN - SAN MARCOS LANDFILL - MAY 2016					
<b>Title Link:</b>	<a href="https://geotracker.waterboards.ca.gov/esi/uploads/geo_report/5701753616/L10006325553.PDF">https://geotracker.waterboards.ca.gov/esi/uploads/geo_report/5701753616/L10006325553.PDF</a>					
<b>Document Type:</b>	Site Documents			<b>Size:</b>	14,004 KB	
<b>Document Date:</b>	3/30/2006			<b>Submitted By:</b>	JAMES R. GINGERY (AUTH_RP)	
<b>Type:</b>	REPORTS - CLOSURE RPT.			<b>Submitted:</b>		
<b>Title:</b>	FINAL CLOSURE CQA REPORT - APPENDIX H DAILY FIELD LOGS 4					
<b>Title Link:</b>	<a href="https://geotracker.waterboards.ca.gov/esi/uploads/geo_report/5304273843/L10006325553.PDF">https://geotracker.waterboards.ca.gov/esi/uploads/geo_report/5304273843/L10006325553.PDF</a>					
<b>Document Type:</b>	Site Documents			<b>Size:</b>	8,577 KB	
<b>Document Date:</b>	3/30/2006			<b>Submitted By:</b>	JAMES R. GINGERY (AUTH_RP)	
<b>Type:</b>	REPORTS - CLOSURE RPT.			<b>Submitted:</b>		
<b>Title:</b>	FINAL CLOSURE CQA REPORT - APPENDIX H DAILY FIELD LOGS 11					
<b>Title Link:</b>	<a href="https://geotracker.waterboards.ca.gov/esi/uploads/geo_report/3002225577/L10006325553.PDF">https://geotracker.waterboards.ca.gov/esi/uploads/geo_report/3002225577/L10006325553.PDF</a>					
<b>Document Type:</b>	Site Documents			<b>Size:</b>	3,536 KB	
<b>Document Date:</b>	3/30/2006			<b>Submitted By:</b>	JAMES R. GINGERY (AUTH_RP)	
<b>Type:</b>	REPORTS - CLOSURE RPT.			<b>Submitted:</b>		
<b>Title:</b>	FINAL CLOSURE CQA REPORT - APPENDIX F.3 AGRICULTURAL TESTS 1					
<b>Title Link:</b>	<a href="https://geotracker.waterboards.ca.gov/esi/uploads/geo_report/8715254068/L10006325553.PDF">https://geotracker.waterboards.ca.gov/esi/uploads/geo_report/8715254068/L10006325553.PDF</a>					
<b>Document Type:</b>	Site Documents			<b>Size:</b>	1,034 KB	
<b>Document Date:</b>	6/8/2005			<b>Submitted By:</b>	JOHN ODERMATT (REGULATOR)	
<b>Type:</b>				<b>Submitted:</b>		
<b>Title:</b>	MONITORING AND REPORTING PROGRAM R9-2003-003: SAN MARCOS LANDFILL, SAN DIEGO COUNTY					
<b>Title Link:</b>	<a href="https://geotracker.waterboards.ca.gov/site_documents/5352338492/Order%20R9%2D2003%2D0003%20San%20Marcos%20LF%5FMRP%2Epdf">https://geotracker.waterboards.ca.gov/site_documents/5352338492/Order%20R9%2D2003%2D0003%20San%20Marcos%20LF%5FMRP%2Epdf</a>					
<b>Document Type:</b>	Monitoring Reports			<b>Size:</b>	23,211 KB	
<b>Document Date:</b>	10/16/2017*			<b>Submitted By:</b>	GEOSYNTEC CONSULTANTS (AUTH_RP)	
<b>Type:</b>	MONITORING REPORT - SEMI-ANNUALLY			<b>Submitted:</b>		
<b>Title:</b>	APRIL - SEPTEMBER 2017 SEMI-ANNUAL MONITORING REPORT					
<b>Title Link:</b>	<a href="https://geotracker.waterboards.ca.gov/esi/uploads/geo_report/8948327839/L10006325553.PDF">https://geotracker.waterboards.ca.gov/esi/uploads/geo_report/8948327839/L10006325553.PDF</a>					

<b>Map Key</b>	<b>Number of Records</b>	<b>Direction</b>	<b>Distance (mi/ft)</b>	<b>Elev/Diff (ft)</b>	<b>Site</b>	<b>DB</b>
<b>Document Type:</b>	Monitoring Reports			<b>Size:</b>	15,552 KB	
<b>Document Date:</b>	10/23/2015*			<b>Submitted By:</b>	GEOSYNTEC CONSULTANTS (AUTH_RP)	
<b>Type:</b>	MONITORING REPORT - SEMI-ANNUALLY			<b>Submitted:</b>		
<b>Title:</b>	APRIL 2015 - SEPTEMBER 2015 SEMI-ANNUAL MONITORING REPORT (INCLUDING COVER LETTER AND ATTACHMENTS)					
<b>Title Link:</b>	<a href="https://geotracker.waterboards.ca.gov/esi/uploads/geo_report/7900370001/L10006325553.PDF">https://geotracker.waterboards.ca.gov/esi/uploads/geo_report/7900370001/L10006325553.PDF</a>					
<b>Document Type:</b>	Site Documents			<b>Size:</b>	9 KB	
<b>Document Date:</b>	10/26/2012*			<b>Submitted By:</b>	GEOSYNTEC CONSULTANTS (AUTH_RP)	
<b>Type:</b>	CORRESPONDENCE			<b>Submitted:</b>		
<b>Title:</b>	3Q 2012 GW PUMP LOG					
<b>Title Link:</b>	<a href="https://geotracker.waterboards.ca.gov/esi/uploads/geo_report/1753034472/L10006325553.PDF">https://geotracker.waterboards.ca.gov/esi/uploads/geo_report/1753034472/L10006325553.PDF</a>					
<b>Document Type:</b>	Site Documents			<b>Size:</b>		
<b>Document Date:</b>	8/2/2011			<b>Submitted By:</b>	SEAN MCCLAIN (REGULATOR)	
<b>Type:</b>	ANNUAL ESTIMATION LETTER			<b>Submitted:</b>		
<b>Title:</b>	ANNUAL ESTIMATION LETTER FY-2011/2012					
<b>Title Link:</b>	<a href="https://geotracker.waterboards.ca.gov/view_documents?global_id=L10006325553&amp;enforcement_id=6094235">https://geotracker.waterboards.ca.gov/view_documents?global_id=L10006325553&amp;enforcement_id=6094235</a>					
<b>Document Type:</b>	Site Documents			<b>Size:</b>	2,406 KB	
<b>Document Date:</b>	11/23/2010			<b>Submitted By:</b>	GEOSYNTEC CONSULTANTS (AUTH_RP)	
<b>Type:</b>	CORRESPONDENCE			<b>Submitted:</b>		
<b>Title:</b>	APRIL TO OCTOBER 2010 MONITORING REPORT TRANSMITTAL LETTER					
<b>Title Link:</b>	<a href="https://geotracker.waterboards.ca.gov/esi/uploads/geo_report/2380784034/L10006325553.PDF">https://geotracker.waterboards.ca.gov/esi/uploads/geo_report/2380784034/L10006325553.PDF</a>					
<b>Document Type:</b>	Site Documents			<b>Size:</b>		
<b>Document Date:</b>	7/19/2010			<b>Submitted By:</b>	BEATRICE GRIFFEY (REGULATOR)	
<b>Type:</b>	ANNUAL ESTIMATION LETTER			<b>Submitted:</b>		
<b>Title:</b>	ANNUAL ESTIMATION FOR SITE CLEANUP COST RECOVERY PROGRAM					
<b>Title Link:</b>	<a href="https://geotracker.waterboards.ca.gov/view_documents?global_id=L10006325553&amp;enforcement_id=6057785">https://geotracker.waterboards.ca.gov/view_documents?global_id=L10006325553&amp;enforcement_id=6057785</a>					
<b>Document Type:</b>	Monitoring Reports			<b>Size:</b>	17,921 KB	
<b>Document Date:</b>	3/17/2015*			<b>Submitted By:</b>	GEOSYNTEC CONSULTANTS (AUTH_RP)	
<b>Type:</b>	MONITORING REPORT - SEMI-ANNUALLY			<b>Submitted:</b>		
<b>Title:</b>	OCT 2014 - MARCH 2015 SEMI-ANNUAL AND 2014 ANNUAL MONITORING REPORT (INCLUDING COVER LETTER AND ATTACHMENTS)					
<b>Title Link:</b>	<a href="https://geotracker.waterboards.ca.gov/esi/uploads/geo_report/7026084661/L10006325553.PDF">https://geotracker.waterboards.ca.gov/esi/uploads/geo_report/7026084661/L10006325553.PDF</a>					
<b>Document Type:</b>	Monitoring Reports			<b>Size:</b>	8,936 KB	
<b>Document Date:</b>	4/2/2014*			<b>Submitted By:</b>	GEOSYNTEC CONSULTANTS (AUTH_RP)	
<b>Type:</b>	MONITORING REPORT - ANNUALLY			<b>Submitted:</b>		
<b>Title:</b>	1Q 2014 - ANNUAL MONITORING REPORT					
<b>Title Link:</b>	<a href="https://geotracker.waterboards.ca.gov/esi/uploads/geo_report/4865546524/L10006325553.PDF">https://geotracker.waterboards.ca.gov/esi/uploads/geo_report/4865546524/L10006325553.PDF</a>					
<b>Document Type:</b>	Monitoring Reports			<b>Size:</b>	4,706 KB	
<b>Document Date:</b>	4/25/2012*			<b>Submitted By:</b>	GEOSYNTEC CONSULTANTS (AUTH_RP)	
<b>Type:</b>	MONITORING REPORT - SEMI-ANNUALLY			<b>Submitted:</b>		
<b>Title:</b>	1Q 2012 UPDATED SWPPP					
<b>Title Link:</b>	<a href="https://geotracker.waterboards.ca.gov/esi/uploads/geo_report/9340103089/L10006325553.PDF">https://geotracker.waterboards.ca.gov/esi/uploads/geo_report/9340103089/L10006325553.PDF</a>					
<b>Document Type:</b>	Monitoring Reports			<b>Size:</b>	15,025 KB	
<b>Document Date:</b>	10/25/2011*			<b>Submitted By:</b>	GEOSYNTEC CONSULTANTS (AUTH_RP)	
<b>Type:</b>	MONITORING REPORT - SEMI-ANNUALLY			<b>Submitted:</b>		
<b>Title:</b>	3Q11 SEMI-ANNUAL MONITORING REPORT					
<b>Title Link:</b>	<a href="https://geotracker.waterboards.ca.gov/esi/uploads/geo_report/6716397881/L10006325553.PDF">https://geotracker.waterboards.ca.gov/esi/uploads/geo_report/6716397881/L10006325553.PDF</a>					
<b>Document Type:</b>	Site Documents			<b>Size:</b>	3,858 KB	
<b>Document Date:</b>	4/29/2009*			<b>Submitted By:</b>	GEOSYNTEC CONSULTANTS (AUTH_RP)	
<b>Type:</b>	CORRESPONDENCE			<b>Submitted:</b>		
<b>Title:</b>	SAN MARCOS II TRANSMITTAL LETTER FOR ANNUAL REPORT					
<b>Title Link:</b>	<a href="https://geotracker.waterboards.ca.gov/esi/uploads/geo_report/2231075465/L10006325553.PDF">https://geotracker.waterboards.ca.gov/esi/uploads/geo_report/2231075465/L10006325553.PDF</a>					
<b>Document Type:</b>	Site Documents			<b>Size:</b>	8,834 KB	
<b>Document Date:</b>	3/30/2006			<b>Submitted By:</b>	JAMES R. GINGERY (AUTH_RP)	
<b>Type:</b>	REPORTS - CLOSURE RPT.			<b>Submitted:</b>		
<b>Title:</b>	FINAL CLOSURE CQA REPORT - APPENDIX H DAILY FIELD LOGS 9					
<b>Title Link:</b>	<a href="https://geotracker.waterboards.ca.gov/esi/uploads/geo_report/9679519474/L10006325553.PDF">https://geotracker.waterboards.ca.gov/esi/uploads/geo_report/9679519474/L10006325553.PDF</a>					
<b>Document Type:</b>	Site Documents			<b>Size:</b>	14,697 KB	

<b>Map Key</b>	<b>Number of Records</b>	<b>Direction</b>	<b>Distance (mi/ft)</b>	<b>Elev/Diff (ft)</b>	<b>Site</b>	<b>DB</b>
<b>Document Date:</b>	3/30/2006				<b>Submitted By:</b> JAMES R. GINGERY (AUTH_RP)	
<b>Type:</b>	REPORTS - CLOSURE RPT.				<b>Submitted:</b>	
<b>Title:</b>	FINAL CLOSURE CQA REPORT - APPENDIX H DAILY FIELD LOGS 19					
<b>Title Link:</b>	<a href="https://geotracker.waterboards.ca.gov/esi/uploads/geo_report/8284314811/L10006325553.PDF">https://geotracker.waterboards.ca.gov/esi/uploads/geo_report/8284314811/L10006325553.PDF</a>					
<b>Document Type:</b>	Site Documents				<b>Size:</b> 6,299 KB	
<b>Document Date:</b>	3/30/2006				<b>Submitted By:</b> JAMES R. GINGERY (AUTH_RP)	
<b>Type:</b>	REPORTS - CLOSURE RPT.				<b>Submitted:</b>	
<b>Title:</b>	FINAL CLOSURE CQA REPORT - APPENDIX H DAILY FIELD LOGS 5					
<b>Title Link:</b>	<a href="https://geotracker.waterboards.ca.gov/esi/uploads/geo_report/3174161612/L10006325553.PDF">https://geotracker.waterboards.ca.gov/esi/uploads/geo_report/3174161612/L10006325553.PDF</a>					
<b>Document Type:</b>	Site Documents				<b>Size:</b> 38 KB	
<b>Document Date:</b>	8/9/2005				<b>Submitted By:</b> JOHN ODERMATT (REGULATOR)	
<b>Type:</b>					<b>Submitted:</b>	
<b>Title:</b>	1998 REACTIVATE SLIC COST RECOVERY ACCOUNT					
<b>Title Link:</b>	<a href="https://geotracker.waterboards.ca.gov/site_documents/8933704972/smslicreact%2Epdf">https://geotracker.waterboards.ca.gov/site_documents/8933704972/smslicreact%2Epdf</a>					
<b>Document Type:</b>	Site Documents				<b>Size:</b> 823 KB	
<b>Document Date:</b>	6/8/2005				<b>Submitted By:</b> JOHN ODERMATT (REGULATOR)	
<b>Type:</b>					<b>Submitted:</b>	
<b>Title:</b>	ORDER R9-2003-003: WASTE DISCHARGE REQUIREMENTS, SAN MARCOS LANDFILL, SAN DIEGO COUNTY					
<b>Title Link:</b>	<a href="https://geotracker.waterboards.ca.gov/site_documents/3973554313/Order%20R9%2D2003%2D0003%5FSan%20Marcos%20LF%5F%20WDR%2Epdf">https://geotracker.waterboards.ca.gov/site_documents/3973554313/Order%20R9%2D2003%2D0003%5FSan%20Marcos%20LF%5F%20WDR%2Epdf</a>					
<b>Document Type:</b>	Site Documents				<b>Size:</b>	
<b>Document Date:</b>	6/21/2017				<b>Submitted By:</b> ALEX CALI (REGULATOR)	
<b>Type:</b>	AMENDMENT TO ORDER				<b>Submitted:</b>	
<b>Title:</b>	ADDENDUM NO. 1 TO ORDER R9-2003-0003					
<b>Title Link:</b>	<a href="https://geotracker.waterboards.ca.gov/view_documents?global_id=L10006325553&amp;enforcement_id=6324443">https://geotracker.waterboards.ca.gov/view_documents?global_id=L10006325553&amp;enforcement_id=6324443</a>					
<b>Document Type:</b>	Site Documents				<b>Size:</b> 1,151 KB	
<b>Document Date:</b>	8/3/2016*				<b>Submitted By:</b> GEOSYNTEC CONSULTANTS (AUTH_RP)	
<b>Type:</b>	OTHER REPORT / DOCUMENT				<b>Submitted:</b>	
<b>Title:</b>	5 YEAR ISO-SETTLEMENT MAP					
<b>Title Link:</b>	<a href="https://geotracker.waterboards.ca.gov/esi/uploads/geo_report/8769685745/L10006325553.PDF">https://geotracker.waterboards.ca.gov/esi/uploads/geo_report/8769685745/L10006325553.PDF</a>					
<b>Document Type:</b>	Site Documents				<b>Size:</b> 132 KB	
<b>Document Date:</b>	12/8/2015*				<b>Submitted By:</b> GEOSYNTEC CONSULTANTS (AUTH_RP)	
<b>Type:</b>	POST CLOSURE MAINTENANCE PLAN				<b>Submitted:</b>	
<b>Title:</b>	COVER LETTER FOR REQUEST TO MODIFY PCMP SMGW-35 12-8-15					
<b>Title Link:</b>	<a href="https://geotracker.waterboards.ca.gov/esi/uploads/geo_report/5061914801/L10006325553.PDF">https://geotracker.waterboards.ca.gov/esi/uploads/geo_report/5061914801/L10006325553.PDF</a>					
<b>Document Type:</b>	Site Documents				<b>Size:</b>	
<b>Document Date:</b>	6/25/2015				<b>Submitted By:</b> CHARLES CHENG (REGULATOR)	
<b>Type:</b>	ANNUAL ESTIMATION LETTER				<b>Submitted:</b>	
<b>Title:</b>	ANNUAL ESTIMATION LETTER 2015					
<b>Title Link:</b>	<a href="https://geotracker.waterboards.ca.gov/view_documents?global_id=L10006325553&amp;enforcement_id=6250190">https://geotracker.waterboards.ca.gov/view_documents?global_id=L10006325553&amp;enforcement_id=6250190</a>					
<b>Document Type:</b>	Monitoring Reports				<b>Size:</b> 6,376 KB	
<b>Document Date:</b>	4/14/2010				<b>Submitted By:</b> GEOSYNTEC CONSULTANTS (AUTH_RP)	
<b>Type:</b>	MONITORING REPORT - SEMI-ANNUALLY				<b>Submitted:</b>	
<b>Title:</b>	OCTOBER 2009 - MARCH 2010 SEMI-ANNUAL AND 2009 ANNUAL MONITORING REPORT					
<b>Title Link:</b>	<a href="https://geotracker.waterboards.ca.gov/esi/uploads/geo_report/3351060271/L10006325553.PDF">https://geotracker.waterboards.ca.gov/esi/uploads/geo_report/3351060271/L10006325553.PDF</a>					
<b>Document Type:</b>	Monitoring Reports				<b>Size:</b> 14,790 KB	
<b>Document Date:</b>	4/29/2009*				<b>Submitted By:</b> GEOSYNTEC CONSULTANTS (AUTH_RP)	
<b>Type:</b>	MONITORING REPORT - ANNUALLY				<b>Submitted:</b>	
<b>Title:</b>	SAN MARCOS II ANNUAL REPORT MARCH 2008-MARCH 2009					
<b>Title Link:</b>	<a href="https://geotracker.waterboards.ca.gov/esi/uploads/geo_report/1668438136/L10006325553.PDF">https://geotracker.waterboards.ca.gov/esi/uploads/geo_report/1668438136/L10006325553.PDF</a>					
<b>Document Type:</b>	Monitoring Reports				<b>Size:</b> 15,069 KB	
<b>Document Date:</b>	4/8/2016				<b>Submitted By:</b> GEOSYNTEC CONSULTANTS (AUTH_RP)	
<b>Type:</b>	MONITORING REPORT - SEMI-ANNUALLY				<b>Submitted:</b>	
<b>Title:</b>	OCTOBER 2015 - MARCH 2016 SEMI-ANNUAL & 2015 ANNUAL MONITORING REPORT					
<b>Title Link:</b>	<a href="https://geotracker.waterboards.ca.gov/esi/uploads/geo_report/1279180943/L10006325553.PDF">https://geotracker.waterboards.ca.gov/esi/uploads/geo_report/1279180943/L10006325553.PDF</a>					
<b>Document Type:</b>	Monitoring Reports				<b>Size:</b> 3,555 KB	
<b>Document Date:</b>	3/11/2013*				<b>Submitted By:</b> GEOSYNTEC CONSULTANTS (AUTH_RP)	

<b>Map Key</b>	<b>Number of Records</b>	<b>Direction</b>	<b>Distance (mi/ft)</b>	<b>Elev/Diff (ft)</b>	<b>Site</b>	<b>DB</b>
<b>Type:</b>		MONITORING REPORT - ANNUALLY			<b>Submitted:</b>	
<b>Title:</b>					LETTER ATTACHMENT FEB 2013 LFG REPORT	
<b>Title Link:</b>					<a href="https://geotracker.waterboards.ca.gov/esi/uploads/geo_report/5895333468/L10006325553.PDF">https://geotracker.waterboards.ca.gov/esi/uploads/geo_report/5895333468/L10006325553.PDF</a>	
<b>Document Type:</b>		Monitoring Reports			<b>Size:</b>	11,845 KB
<b>Document Date:</b>		4/27/2011*			<b>Submitted By:</b>	GEOSYNTEC CONSULTANTS (AUTH_RP)
<b>Type:</b>		MONITORING REPORT - QUARTERLY			<b>Submitted:</b>	
<b>Title:</b>		1Q11 REPORT				
<b>Title Link:</b>					<a href="https://geotracker.waterboards.ca.gov/esi/uploads/geo_report/2669175148/L10006325553.PDF">https://geotracker.waterboards.ca.gov/esi/uploads/geo_report/2669175148/L10006325553.PDF</a>	
<b>Document Type:</b>		Site Documents			<b>Size:</b>	2,574 KB
<b>Document Date:</b>		12/10/2013*			<b>Submitted By:</b>	GEOSYNTEC CONSULTANTS (AUTH_RP)
<b>Type:</b>		OTHER REPORT / DOCUMENT			<b>Submitted:</b>	
<b>Title:</b>		1Q 2014 LETTER ATTACHMENT - NOV 2013 LFG REPORT				
<b>Title Link:</b>					<a href="https://geotracker.waterboards.ca.gov/esi/uploads/geo_report/9267945766/L10006325553.PDF">https://geotracker.waterboards.ca.gov/esi/uploads/geo_report/9267945766/L10006325553.PDF</a>	
<b>Document Type:</b>		Site Documents			<b>Size:</b>	2,060 KB
<b>Document Date:</b>		10/25/2011*			<b>Submitted By:</b>	GEOSYNTEC CONSULTANTS (AUTH_RP)
<b>Type:</b>		OTHER REPORT / DOCUMENT			<b>Submitted:</b>	
<b>Title:</b>		3Q11 SEMI-ANNUAL MONITORING REPORT TRANSMITTAL LETTER ATTACHMENT-3				
<b>Title Link:</b>					<a href="https://geotracker.waterboards.ca.gov/esi/uploads/geo_report/1020743131/L10006325553.PDF">https://geotracker.waterboards.ca.gov/esi/uploads/geo_report/1020743131/L10006325553.PDF</a>	
<b>Document Type:</b>		Site Documents			<b>Size:</b>	
<b>Document Date:</b>		4/25/2011			<b>Submitted By:</b>	SEAN MCCLAIN (REGULATOR)
<b>Type:</b>		CAP/RAP - OTHER REPORT			<b>Submitted:</b>	
<b>Title:</b>		RESPONSE TO COMMENTS ON REVISED CORRECTIVE ACTION PLAN (SEE COMMENT LETTER). - REGULATOR RESPONSE				
<b>Title Link:</b>					<a href="https://geotracker.waterboards.ca.gov/view_documents?global_id=L10006325553&amp;document_id=5714992">https://geotracker.waterboards.ca.gov/view_documents?global_id=L10006325553&amp;document_id=5714992</a>	
<b>Document Type:</b>		Site Documents			<b>Size:</b>	285 KB
<b>Document Date:</b>		4/25/2011*			<b>Submitted By:</b>	GEOSYNTEC CONSULTANTS (AUTH_RP)
<b>Type:</b>		CAP/RAP - FEASIBILITY STUDY REPORT			<b>Submitted:</b>	
<b>Title:</b>		RESPONSE TO COMMENTS ON CAP				
<b>Title Link:</b>					<a href="https://geotracker.waterboards.ca.gov/esi/uploads/geo_report/1636677563/L10006325553.PDF">https://geotracker.waterboards.ca.gov/esi/uploads/geo_report/1636677563/L10006325553.PDF</a>	
<b>Document Type:</b>		Site Documents			<b>Size:</b>	6,874 KB
<b>Document Date:</b>		11/1/2010			<b>Submitted By:</b>	GEOSYNTEC CONSULTANTS (AUTH_RP)
<b>Type:</b>		OTHER REPORT / DOCUMENT			<b>Submitted:</b>	
<b>Title:</b>		RESPONSE TO RWQCB COMMENTS DRAFT FINAL POST CLOSURE MAINTENANCE PLAN				
<b>Title Link:</b>					<a href="https://geotracker.waterboards.ca.gov/esi/uploads/geo_report/5654984474/L10006325553.PDF">https://geotracker.waterboards.ca.gov/esi/uploads/geo_report/5654984474/L10006325553.PDF</a>	
<b>Document Type:</b>		Site Documents			<b>Size:</b>	
<b>Document Date:</b>		5/4/2010			<b>Submitted By:</b>	SEAN MCCLAIN (REGULATOR)
<b>Type:</b>		SITE VISIT / INSPECTION / SAMPLING			<b>Submitted:</b>	
<b>Title:</b>		COMPLIANCE INSPECTION REPORT				
<b>Title Link:</b>					<a href="https://geotracker.waterboards.ca.gov/view_documents?global_id=L10006325553&amp;enforcement_id=6050488">https://geotracker.waterboards.ca.gov/view_documents?global_id=L10006325553&amp;enforcement_id=6050488</a>	
<b>Document Type:</b>		Site Documents			<b>Size:</b>	11,045 KB
<b>Document Date:</b>		3/30/2006			<b>Submitted By:</b>	JAMES R. GINGERY (AUTH_RP)
<b>Type:</b>		REPORTS - CLOSURE RPT.			<b>Submitted:</b>	
<b>Title:</b>		FINAL CLOSURE CQA REPORT - APPENDIX H DAILY FIELD LOGS 6				
<b>Title Link:</b>					<a href="https://geotracker.waterboards.ca.gov/esi/uploads/geo_report/9458419620/L10006325553.PDF">https://geotracker.waterboards.ca.gov/esi/uploads/geo_report/9458419620/L10006325553.PDF</a>	
<b>Document Type:</b>		Site Documents			<b>Size:</b>	12,084 KB
<b>Document Date:</b>		3/30/2006			<b>Submitted By:</b>	JAMES R. GINGERY (AUTH_RP)
<b>Type:</b>		REPORTS - CLOSURE RPT.			<b>Submitted:</b>	
<b>Title:</b>		FINAL CLOSURE CQA REPORT - APPENDIX H DAILY FIELD LOGS 3				
<b>Title Link:</b>					<a href="https://geotracker.waterboards.ca.gov/esi/uploads/geo_report/2284229874/L10006325553.PDF">https://geotracker.waterboards.ca.gov/esi/uploads/geo_report/2284229874/L10006325553.PDF</a>	
<b>Document Type:</b>		Site Documents			<b>Size:</b>	13,029 KB
<b>Document Date:</b>		3/30/2006			<b>Submitted By:</b>	JAMES R. GINGERY (AUTH_RP)
<b>Type:</b>		REPORTS - CLOSURE RPT.			<b>Submitted:</b>	
<b>Title:</b>		FINAL CLOSURE CQA REPORT - APPENDIX H DAILY FIELD LOGS 18				
<b>Title Link:</b>					<a href="https://geotracker.waterboards.ca.gov/esi/uploads/geo_report/5559940934/L10006325553.PDF">https://geotracker.waterboards.ca.gov/esi/uploads/geo_report/5559940934/L10006325553.PDF</a>	
<b>Document Type:</b>		Monitoring Reports			<b>Size:</b>	253 KB
<b>Document Date:</b>		10/20/2009*			<b>Submitted By:</b>	GEOSYNTEC CONSULTANTS (AUTH_RP)
<b>Type:</b>		MONITORING REPORT - SEMI-ANNUALLY			<b>Submitted:</b>	
<b>Title:</b>		THIRD QUARTER 2009 TRANSMITTAL LETTER				

Map Key	Number of Records	Direction	Distance (mi/ft)	Elev/Diff (ft)	Site	DB
<b>Title Link:</b>			<a href="https://geotracker.waterboards.ca.gov/esi/uploads/geo_report/8560411751/L10006325553.PDF">https://geotracker.waterboards.ca.gov/esi/uploads/geo_report/8560411751/L10006325553.PDF</a>			
<b>Document Type:</b>	Monitoring Reports			<b>Size:</b>	11,059 KB	
<b>Document Date:</b>	10/28/2005			<b>Submitted By:</b>	GEOSYNTEC CONSULTANTS (AUTH_RP)	
<b>Type:</b>	MONITORING REPORT - SEMI-ANNUAL			<b>Submitted:</b>		
<b>Title:</b>	SEMI-ANNUAL MONITORING REPORT APRIL-SEPTEMBER 2005					
<b>Title Link:</b>	<a href="https://geotracker.waterboards.ca.gov/esi/uploads/geo_report/3879209220/L10006325553.PDF">https://geotracker.waterboards.ca.gov/esi/uploads/geo_report/3879209220/L10006325553.PDF</a>					
<b>Document Type:</b>	Site Documents			<b>Size:</b>	352 KB	
<b>Document Date:</b>	8/26/2005			<b>Submitted By:</b>	JOHN ODERMATT (REGULATOR)	
<b>Type:</b>				<b>Submitted:</b>		
<b>Title:</b>	ADDENDUM 1 TO CDO 98-39: SAN MARCOS LANDFILL					
<b>Title Link:</b>	<a href="https://geotracker.waterboards.ca.gov/site_documents/5530964493/R9%2D1998%2D039%5FADD1%5FCDO%5FSan%20Marcos%20LF%2Epdf">https://geotracker.waterboards.ca.gov/site_documents/5530964493/R9%2D1998%2D039%5FADD1%5FCDO%5FSan%20Marcos%20LF%2Epdf</a>					
<b>Document Type:</b>	Monitoring Reports			<b>Size:</b>	19,769 KB	
<b>Document Date:</b>	10/17/2016*			<b>Submitted By:</b>	GEOSYNTEC CONSULTANTS (AUTH_RP)	
<b>Type:</b>	MONITORING REPORT - SEMI-ANNUALLY			<b>Submitted:</b>		
<b>Title:</b>	APRIL - SEPTEMBER 2016 SEMI-ANNUAL MONITORING REPORT					
<b>Title Link:</b>	<a href="https://geotracker.waterboards.ca.gov/esi/uploads/geo_report/5924475133/L10006325553.PDF">https://geotracker.waterboards.ca.gov/esi/uploads/geo_report/5924475133/L10006325553.PDF</a>					
<b>Document Type:</b>	Site Documents			<b>Size:</b>		
<b>Document Date:</b>	7/22/2019			<b>Submitted By:</b>	ROGER MITCHELL (REGULATOR)	
<b>Type:</b>	STAFF LETTER			<b>Submitted:</b>		
<b>Title:</b>	ACCEPTANCE OF PER- AND POLYFLUOROALKYL SUBSTANCES WORK PLANS, WATER CODE SECTION 13267 ORDER WQ 2019-0006-DWQ, DETERMINATION OF THE PRESENCE OF PER- AND POLYFLUOROALKYL SUBSTANCES, SAN MARCOS LANDFILL, SAN DIEGO COUNTY					
<b>Title Link:</b>	<a href="https://geotracker.waterboards.ca.gov/view_documents?global_id=L10006325553&amp;enforcement_id=6409385">https://geotracker.waterboards.ca.gov/view_documents?global_id=L10006325553&amp;enforcement_id=6409385</a>					
<b>Document Type:</b>	Site Documents			<b>Size:</b>	11,529 KB	
<b>Document Date:</b>	3/28/2010*			<b>Submitted By:</b>	GEOSYNTEC CONSULTANTS (AUTH_RP)	
<b>Type:</b>	OPERATION AND MAINTENANCE PLAN/MONITORING REPORT			<b>Submitted:</b>		
<b>Title:</b>	OM&M INSTRUCTION MANUAL - SAN MARCOS LF					
<b>Title Link:</b>	<a href="https://geotracker.waterboards.ca.gov/esi/uploads/geo_report/5458647310/L10006325553.PDF">https://geotracker.waterboards.ca.gov/esi/uploads/geo_report/5458647310/L10006325553.PDF</a>					
<b>Document Type:</b>	Site Documents			<b>Size:</b>		
<b>Document Date:</b>	6/12/2009			<b>Submitted By:</b>	JOHN P. ANDERSON (REGULATOR)	
<b>Type:</b>	ANNUAL ESTIMATION LETTER			<b>Submitted:</b>		
<b>Title:</b>	ANNUAL ESTIMATION LETTER FOR 2009/2010					
<b>Title Link:</b>	<a href="https://geotracker.waterboards.ca.gov/view_documents?global_id=L10006325553&amp;enforcement_id=6039323">https://geotracker.waterboards.ca.gov/view_documents?global_id=L10006325553&amp;enforcement_id=6039323</a>					
<b>Document Type:</b>	Site Documents			<b>Size:</b>	13,606 KB	
<b>Document Date:</b>	3/30/2006			<b>Submitted By:</b>	JAMES R. GINGERY (AUTH_RP)	
<b>Type:</b>	REPORTS - CLOSURE RPT.			<b>Submitted:</b>		
<b>Title:</b>	FINAL CLOSURE CQA REPORT - APPENDIX H DAILY FIELD LOGS 12					
<b>Title Link:</b>	<a href="https://geotracker.waterboards.ca.gov/esi/uploads/geo_report/5856158196/L10006325553.PDF">https://geotracker.waterboards.ca.gov/esi/uploads/geo_report/5856158196/L10006325553.PDF</a>					
<b>Document Type:</b>	Site Documents			<b>Size:</b>	13,739 KB	
<b>Document Date:</b>	3/30/2006			<b>Submitted By:</b>	JAMES R. GINGERY (AUTH_RP)	
<b>Type:</b>	REPORTS - CLOSURE RPT.			<b>Submitted:</b>		
<b>Title:</b>	FINAL CLOSURE CQA REPORT- APPENDIX F.3 AGRICULTURAL TESTS 2					
<b>Title Link:</b>	<a href="https://geotracker.waterboards.ca.gov/esi/uploads/geo_report/4028485953/L10006325553.PDF">https://geotracker.waterboards.ca.gov/esi/uploads/geo_report/4028485953/L10006325553.PDF</a>					
<b>Document Type:</b>	Site Documents			<b>Size:</b>	14,317 KB	
<b>Document Date:</b>	3/30/2006			<b>Submitted By:</b>	JAMES R. GINGERY (AUTH_RP)	
<b>Type:</b>	REPORTS - CLOSURE RPT.			<b>Submitted:</b>		
<b>Title:</b>	FINAL CLOSURE CQA REPORT - APPENDIX H DAILY FIELD LOGS 10					
<b>Title Link:</b>	<a href="https://geotracker.waterboards.ca.gov/esi/uploads/geo_report/3790631949/L10006325553.PDF">https://geotracker.waterboards.ca.gov/esi/uploads/geo_report/3790631949/L10006325553.PDF</a>					
<b>Document Type:</b>	Site Documents			<b>Size:</b>	964 KB	
<b>Document Date:</b>	1/3/2006			<b>Submitted By:</b>	GEOSYNTEC CONSULTANTS (AUTH_RP)	
<b>Type:</b>	CORRESPONDENCE - DIRECTIVE RELATED			<b>Submitted:</b>		
<b>Title:</b>	SUMMARY OF OBSERVATION AND TESTING OF FILL IN ROADWAY AREA					
<b>Title Link:</b>	<a href="https://geotracker.waterboards.ca.gov/esi/uploads/geo_report/1450819253/L10006325553.PDF">https://geotracker.waterboards.ca.gov/esi/uploads/geo_report/1450819253/L10006325553.PDF</a>					
<b>Document Type:</b>	Site Documents			<b>Size:</b>	600 KB	
<b>Document Date:</b>	9/20/2005			<b>Submitted By:</b>	JOHN ODERMATT (REGULATOR)	

<b>Map Key</b>	<b>Number of Records</b>	<b>Direction</b>	<b>Distance (mi/ft)</b>	<b>Elev/Diff (ft)</b>	<b>Site</b>	<b>DB</b>
<b>Type:</b>					<b>Submitted:</b>	
<b>Title:</b>					ORDER R9-2002-0330, MORATORIUM ON DISPOSAL OF DECOMMISSIONED RADIOACTIVE WASTES AT LAND DISPOSAL UNITS, INCLUDING MSW LANDFILLS.	
<b>Title Link:</b>					<a href="https://geotracker.waterboards.ca.gov/site_documents/7098713517/R9%2D2002%2D330%2EPDF">https://geotracker.waterboards.ca.gov/site_documents/7098713517/R9%2D2002%2D330%2EPDF</a>	
<b>Document Type:</b>	Site Documents				<b>Size:</b>	181 KB
<b>Document Date:</b>	9/15/2005				<b>Submitted By:</b>	JOHN ODERMATT (REGULATOR)
<b>Type:</b>					<b>Submitted:</b>	
<b>Title:</b>					TECHNICAL CHANGE ORDER (TCO-1) TO ORDER R9-2003-003	
<b>Title Link:</b>					<a href="https://geotracker.waterboards.ca.gov/site_documents/3177418351/San%20Marcos%20LF%5FOrder%20R9%2D2003%2D003%5FTCO1%5FApril%202005%2Epdf">https://geotracker.waterboards.ca.gov/site_documents/3177418351/San%20Marcos%20LF%5FOrder%20R9%2D2003%2D003%5FTCO1%5FApril%202005%2Epdf</a>	
<b>Document Type:</b>	Site Documents				<b>Size:</b>	11 KB
<b>Document Date:</b>	8/26/2005				<b>Submitted By:</b>	JOHN ODERMATT (REGULATOR)
<b>Type:</b>					<b>Submitted:</b>	
<b>Title:</b>					ADMINISTRATIVE CIVIL LIABILITY (ACL)	
<b>Title Link:</b>					<a href="https://geotracker.waterboards.ca.gov/site_documents/4712620377/ACL%202000%2D82%5FSan%20Marcos%20LF%2EPdf">https://geotracker.waterboards.ca.gov/site_documents/4712620377/ACL%202000%2D82%5FSan%20Marcos%20LF%2EPdf</a>	
<b>Document Type:</b>	Monitoring Reports				<b>Size:</b>	2,372 KB
<b>Document Date:</b>	6/10/2013*				<b>Submitted By:</b>	GEOSYNTEC CONSULTANTS (AUTH_RP)
<b>Type:</b>	MONITORING REPORT - SEMI-ANNUALLY				<b>Submitted:</b>	
<b>Title:</b>					LETTER ATTACHMENT MAY 2013 LFG REPORT	
<b>Title Link:</b>					<a href="https://geotracker.waterboards.ca.gov/esi/uploads/geo_report/3871833145/L10006325553.PDF">https://geotracker.waterboards.ca.gov/esi/uploads/geo_report/3871833145/L10006325553.PDF</a>	
<b>Document Type:</b>	Monitoring Reports				<b>Size:</b>	2,059 KB
<b>Document Date:</b>	6/10/2009*				<b>Submitted By:</b>	GEOSYNTEC CONSULTANTS (AUTH_RP)
<b>Type:</b>	MONITORING REPORT - SEMI-ANNUALLY				<b>Submitted:</b>	
<b>Title:</b>					MAY 2009 OPERATION, MONITORING, AND MAINTENANCE OF THE LANDFILL GAS CONTROL FACILITIES, SAN MARCOS, CALIFORNIA	
<b>Title Link:</b>					<a href="https://geotracker.waterboards.ca.gov/esi/uploads/geo_report/4295022428/L10006325553.PDF">https://geotracker.waterboards.ca.gov/esi/uploads/geo_report/4295022428/L10006325553.PDF</a>	
<b>Document Type:</b>	Monitoring Reports				<b>Size:</b>	8,736 KB
<b>Document Date:</b>	11/15/2007*				<b>Submitted By:</b>	GEOSYNTEC CONSULTANTS (AUTH_RP)
<b>Type:</b>	MONITORING REPORT - SEMI-ANNUAL				<b>Submitted:</b>	
<b>Title:</b>					APRIL-SEPTEMBER 2007 SEMI-ANNUAL MONITORING REPORT PART 2	
<b>Title Link:</b>					<a href="https://geotracker.waterboards.ca.gov/esi/uploads/geo_report/9638050913/L10006325553.PDF">https://geotracker.waterboards.ca.gov/esi/uploads/geo_report/9638050913/L10006325553.PDF</a>	
<b>Document Type:</b>	Monitoring Reports				<b>Size:</b>	276 KB
<b>Document Date:</b>	4/24/2013*				<b>Submitted By:</b>	GEOSYNTEC CONSULTANTS (AUTH_RP)
<b>Type:</b>	MONITORING REPORT - ANNUALLY				<b>Submitted:</b>	
<b>Title:</b>					1Q 2013 TRANSMITTAL LETTER	
<b>Title Link:</b>					<a href="https://geotracker.waterboards.ca.gov/esi/uploads/geo_report/8964322924/L10006325553.PDF">https://geotracker.waterboards.ca.gov/esi/uploads/geo_report/8964322924/L10006325553.PDF</a>	
<b>Document Type:</b>	Monitoring Reports				<b>Size:</b>	11,497 KB
<b>Document Date:</b>	4/15/2013*				<b>Submitted By:</b>	GEOSYNTEC CONSULTANTS (AUTH_RP)
<b>Type:</b>	MONITORING REPORT - ANNUALLY				<b>Submitted:</b>	
<b>Title:</b>					1Q 2013 ANNUAL MONITORING REPORT	
<b>Title Link:</b>					<a href="https://geotracker.waterboards.ca.gov/esi/uploads/geo_report/3891236782/L10006325553.PDF">https://geotracker.waterboards.ca.gov/esi/uploads/geo_report/3891236782/L10006325553.PDF</a>	
<b>Document Type:</b>	Monitoring Reports				<b>Size:</b>	13,728 KB
<b>Document Date:</b>	10/26/2012*				<b>Submitted By:</b>	GEOSYNTEC CONSULTANTS (AUTH_RP)
<b>Type:</b>	MONITORING REPORT - SEMI-ANNUALLY				<b>Submitted:</b>	
<b>Title:</b>					3Q 2012 SEMI-ANNUAL MONITORING REPORT	
<b>Title Link:</b>					<a href="https://geotracker.waterboards.ca.gov/esi/uploads/geo_report/9456922411/L10006325553.PDF">https://geotracker.waterboards.ca.gov/esi/uploads/geo_report/9456922411/L10006325553.PDF</a>	
<b>Document Type:</b>	Monitoring Reports				<b>Size:</b>	220 KB
<b>Document Date:</b>	4/25/2012*				<b>Submitted By:</b>	GEOSYNTEC CONSULTANTS (AUTH_RP)
<b>Type:</b>	MONITORING REPORT - SEMI-ANNUALLY				<b>Submitted:</b>	
<b>Title:</b>					1Q 2012 TRANSMITTAL LETTER	
<b>Title Link:</b>					<a href="https://geotracker.waterboards.ca.gov/esi/uploads/geo_report/6232558488/L10006325553.PDF">https://geotracker.waterboards.ca.gov/esi/uploads/geo_report/6232558488/L10006325553.PDF</a>	
<b>Document Type:</b>	Monitoring Reports				<b>Size:</b>	5,201 KB
<b>Document Date:</b>	4/27/2011*				<b>Submitted By:</b>	GEOSYNTEC CONSULTANTS (AUTH_RP)
<b>Type:</b>	MONITORING REPORT - QUARTERLY				<b>Submitted:</b>	
<b>Title:</b>					1Q11 TRANSMITTAL LETTER	
<b>Title Link:</b>					<a href="https://geotracker.waterboards.ca.gov/esi/uploads/geo_report/3540597498/L10006325553.PDF">https://geotracker.waterboards.ca.gov/esi/uploads/geo_report/3540597498/L10006325553.PDF</a>	
<b>Document Type:</b>	Monitoring Reports				<b>Size:</b>	7,564 KB

<b>Map Key</b>	<b>Number of Records</b>	<b>Direction</b>	<b>Distance (mi/ft)</b>	<b>Elev/Diff (ft)</b>	<b>Site</b>	<b>DB</b>
<b>Document Date:</b>	11/23/2010				<b>Submitted By:</b> GEOSYNTEC CONSULTANTS (AUTH_RP)	
<b>Type:</b>	MONITORING REPORT - SEMI-ANNUALLY				<b>Submitted:</b>	
<b>Title:</b>	APRIL TO OCTOBER 2010 MONITORING REPORT					
<b>Title Link:</b>	<a href="https://geotracker.waterboards.ca.gov/esi/uploads/geo_report/7542707085/L10006325553.PDF">https://geotracker.waterboards.ca.gov/esi/uploads/geo_report/7542707085/L10006325553.PDF</a>					
<b>Document Type:</b>	Monitoring Reports			<b>Size:</b> 3,986 KB		
<b>Document Date:</b>	10/30/2008*			<b>Submitted By:</b> GEOSYNTEC CONSULTANTS (AUTH_RP)		
<b>Type:</b>	MONITORING REPORT - OTHER			<b>Submitted:</b>		
<b>Title:</b>	TRANSMITTAL LETTER OCTOBER 2008					
<b>Title Link:</b>	<a href="https://geotracker.waterboards.ca.gov/esi/uploads/geo_report/3705627918/L10006325553.PDF">https://geotracker.waterboards.ca.gov/esi/uploads/geo_report/3705627918/L10006325553.PDF</a>					
<b>Document Type:</b>	Monitoring Reports			<b>Size:</b> 8,462 KB		
<b>Document Date:</b>	4/24/2007			<b>Submitted By:</b> GEOSYNTEC CONSULTANTS (AUTH_RP)		
<b>Type:</b>	MONITORING REPORT - ANNUAL			<b>Submitted:</b>		
<b>Title:</b>	OCTOBER 2006-MARCH 2007 SEMI-ANNUAL AND 2006 ANNUAL REPORT SAN MARCOS II (APPENDICES)					
<b>Title Link:</b>	<a href="https://geotracker.waterboards.ca.gov/esi/uploads/geo_report/2353579461/L10006325553.PDF">https://geotracker.waterboards.ca.gov/esi/uploads/geo_report/2353579461/L10006325553.PDF</a>					
<b>Document Type:</b>	Site Documents			<b>Size:</b> 7,979 KB		
<b>Document Date:</b>	5/20/2016*			<b>Submitted By:</b> GEOSYNTEC CONSULTANTS (AUTH_RP)		
<b>Type:</b>	CLOSURE AND POST-CLOSURE MAINTENANCE PLANS			<b>Submitted:</b>		
<b>Title:</b>	FINAL POST CLOSURE MAINTENANCE PLAN - SAN MARCOS LANDFILL - REVISED MAY 2016					
<b>Title Link:</b>	<a href="https://geotracker.waterboards.ca.gov/esi/uploads/geo_report/5782064855/L10006325553.PDF">https://geotracker.waterboards.ca.gov/esi/uploads/geo_report/5782064855/L10006325553.PDF</a>					
<b>Document Type:</b>	Site Documents			<b>Size:</b> 177 KB		
<b>Document Date:</b>	5/13/2016*			<b>Submitted By:</b> GEOSYNTEC CONSULTANTS (AUTH_RP)		
<b>Type:</b>	SPECIAL STUDIES AND INVESTIGATIONS			<b>Submitted:</b>		
<b>Title:</b>	2016 ANNUAL INFLATION FACTOR DOCUMENTATION					
<b>Title Link:</b>	<a href="https://geotracker.waterboards.ca.gov/esi/uploads/geo_report/7760557711/L10006325553.PDF">https://geotracker.waterboards.ca.gov/esi/uploads/geo_report/7760557711/L10006325553.PDF</a>					
<b>Document Type:</b>	Site Documents			<b>Size:</b> 2,529 KB		
<b>Document Date:</b>	3/12/2014*			<b>Submitted By:</b> GEOSYNTEC CONSULTANTS (AUTH_RP)		
<b>Type:</b>	OTHER REPORT / DOCUMENT			<b>Submitted:</b>		
<b>Title:</b>	1Q 2014 LETTER ATTACHMENT - FEB 2014 LFG REPORT					
<b>Title Link:</b>	<a href="https://geotracker.waterboards.ca.gov/esi/uploads/geo_report/9285302340/L10006325553.PDF">https://geotracker.waterboards.ca.gov/esi/uploads/geo_report/9285302340/L10006325553.PDF</a>					
<b>Document Type:</b>	Site Documents			<b>Size:</b> 1,192 KB		
<b>Document Date:</b>	12/12/2012*			<b>Submitted By:</b> GEOSYNTEC CONSULTANTS (AUTH_RP)		
<b>Type:</b>	CAP/RAP - OTHER REPORT			<b>Submitted:</b>		
<b>Title:</b>	PROPOSED MODIFICATIN OF CORRECTIVE ACTION PROGRAM					
<b>Title Link:</b>	<a href="https://geotracker.waterboards.ca.gov/esi/uploads/geo_report/8603153288/L10006325553.PDF">https://geotracker.waterboards.ca.gov/esi/uploads/geo_report/8603153288/L10006325553.PDF</a>					
<b>Document Type:</b>	Site Documents			<b>Size:</b>	(REGULATOR)	
<b>Document Date:</b>	6/20/2012			<b>Submitted By:</b>		
<b>Type:</b>	SITE VISIT / INSPECTION / SAMPLING			<b>Submitted:</b>		
<b>Title:</b>	SAN MARCOS LANDFILL INSPECTION 6-20-12					
<b>Title Link:</b>	<a href="https://geotracker.waterboards.ca.gov/view_documents?global_id=L10006325553&amp;enforcement_id=6127201">https://geotracker.waterboards.ca.gov/view_documents?global_id=L10006325553&amp;enforcement_id=6127201</a>					
<b>Document Type:</b>	Site Documents			<b>Size:</b> 2,197 KB		
<b>Document Date:</b>	10/26/2012*			<b>Submitted By:</b> GEOSYNTEC CONSULTANTS (AUTH_RP)		
<b>Type:</b>	CORRESPONDENCE			<b>Submitted:</b>		
<b>Title:</b>	LETTER ATTACHMENT MAY 2012 LFG REPORT					
<b>Title Link:</b>	<a href="https://geotracker.waterboards.ca.gov/esi/uploads/geo_report/3284988343/L10006325553.PDF">https://geotracker.waterboards.ca.gov/esi/uploads/geo_report/3284988343/L10006325553.PDF</a>					
<b>Document Type:</b>	Site Documents			<b>Size:</b> 11,733 KB		
<b>Document Date:</b>	1/21/2011*			<b>Submitted By:</b> GEOSYNTEC CONSULTANTS (AUTH_RP)		
<b>Type:</b>	CAP/RAP - FEASIBILITY STUDY REPORT			<b>Submitted:</b>		
<b>Title:</b>	2010 REVISED CORRECTIVE ACTION PLAN					
<b>Title Link:</b>	<a href="https://geotracker.waterboards.ca.gov/esi/uploads/geo_report/5299783289/L10006325553.PDF">https://geotracker.waterboards.ca.gov/esi/uploads/geo_report/5299783289/L10006325553.PDF</a>					
<b>Document Type:</b>	Site Documents			<b>Size:</b> 3,826 KB		
<b>Document Date:</b>	4/29/2009*			<b>Submitted By:</b> GEOSYNTEC CONSULTANTS (AUTH_RP)		
<b>Type:</b>	CORRESPONDENCE			<b>Submitted:</b>		
<b>Title:</b>	SAN MARCOS II_TRANSMITTAL LETTER FOR ANNUAL REPORT					
<b>Title Link:</b>	<a href="https://geotracker.waterboards.ca.gov/esi/uploads/geo_report/1924332141/L10006325553.PDF">https://geotracker.waterboards.ca.gov/esi/uploads/geo_report/1924332141/L10006325553.PDF</a>					
<b>Document Type:</b>	Site Documents			<b>Size:</b>	JOHN P. ANDERSON (REGULATOR)	
<b>Document Date:</b>	11/2/2006			<b>Submitted By:</b>		
<b>Type:</b>	ANNUAL ESTIMATION LETTER			<b>Submitted:</b>		

<b>Map Key</b>	<b>Number of Records</b>	<b>Direction</b>	<b>Distance (mi/ft)</b>	<b>Elev/Diff (ft)</b>	<b>Site</b>	<b>DB</b>
<b>Title:</b>			2006/07 ANNUAL SCP COST RECOVERY LETTER			
<b>Title Link:</b>			<a href="https://geotracker.waterboards.ca.gov/view_documents?global_id=L10006325553&amp;enforcement_id=6017229">https://geotracker.waterboards.ca.gov/view_documents?global_id=L10006325553&amp;enforcement_id=6017229</a>			
<b>Document Type:</b>	Site Documents			<b>Size:</b>	7,561 KB	
<b>Document Date:</b>	3/30/2006			<b>Submitted By:</b>	JAMES R. GINGERY (AUTH_RP)	
<b>Type:</b>	REPORTS - CLOSURE RPT.			<b>Submitted:</b>		
<b>Title:</b>	FINAL CLOSURE CERTIFICATION AND CQA REPORT - COVER					
<b>Title Link:</b>	<a href="https://geotracker.waterboards.ca.gov/esi/uploads/geo_report/8933018326/L10006325553.PDF">https://geotracker.waterboards.ca.gov/esi/uploads/geo_report/8933018326/L10006325553.PDF</a>					
<b>Document Type:</b>	Site Documents			<b>Size:</b>	8,964 KB	
<b>Document Date:</b>	3/30/2006			<b>Submitted By:</b>	JAMES R. GINGERY (AUTH_RP)	
<b>Type:</b>	REPORTS - CLOSURE RPT.			<b>Submitted:</b>		
<b>Title:</b>	FINAL CLOSURE CQA REPORT - APPENDIX G - COMPACT VEG SOIL LAYER 2					
<b>Title Link:</b>	<a href="https://geotracker.waterboards.ca.gov/esi/uploads/geo_report/4778263688/L10006325553.PDF">https://geotracker.waterboards.ca.gov/esi/uploads/geo_report/4778263688/L10006325553.PDF</a>					
<b>Document Type:</b>	Site Documents			<b>Size:</b>	9,178 KB	
<b>Document Date:</b>	3/30/2006			<b>Submitted By:</b>	JAMES R. GINGERY (AUTH_RP)	
<b>Type:</b>	REPORTS - CLOSURE RPT.			<b>Submitted:</b>		
<b>Title:</b>	FINAL CLOSURE CQA REPORT - APPENDIX H DAILY FIELD LOGS 15					
<b>Title Link:</b>	<a href="https://geotracker.waterboards.ca.gov/esi/uploads/geo_report/2493087589/L10006325553.PDF">https://geotracker.waterboards.ca.gov/esi/uploads/geo_report/2493087589/L10006325553.PDF</a>					
<b>Document Type:</b>	Site Documents			<b>Size:</b>	9,326 KB	
<b>Document Date:</b>	3/30/2006			<b>Submitted By:</b>	JAMES R. GINGERY (AUTH_RP)	
<b>Type:</b>	REPORTS - CLOSURE RPT.			<b>Submitted:</b>		
<b>Title:</b>	FINAL CLOSURE CQA REPORT - APPENDIX H DAILY FIELD LOGS 21					
<b>Title Link:</b>	<a href="https://geotracker.waterboards.ca.gov/esi/uploads/geo_report/4002668082/L10006325553.PDF">https://geotracker.waterboards.ca.gov/esi/uploads/geo_report/4002668082/L10006325553.PDF</a>					
<b>Document Type:</b>	Site Documents			<b>Size:</b>	10,111 KB	
<b>Document Date:</b>	3/30/2006			<b>Submitted By:</b>	JAMES R. GINGERY (AUTH_RP)	
<b>Type:</b>	REPORTS - CLOSURE RPT.			<b>Submitted:</b>		
<b>Title:</b>	FINAL CLOSURE CQA REPORT - APPENDIX G - COMPACT VEG SOIL LAYER 1					
<b>Title Link:</b>	<a href="https://geotracker.waterboards.ca.gov/esi/uploads/geo_report/4000196158/L10006325553.PDF">https://geotracker.waterboards.ca.gov/esi/uploads/geo_report/4000196158/L10006325553.PDF</a>					
<b>Document Type:</b>	Site Documents			<b>Size:</b>	11,141 KB	
<b>Document Date:</b>	3/30/2006			<b>Submitted By:</b>	JAMES R. GINGERY (AUTH_RP)	
<b>Type:</b>	REPORTS - CLOSURE RPT.			<b>Submitted:</b>		
<b>Title:</b>	FINAL CLOSURE CQA REPORT - APPENDIX H DAILY FIELD LOGS 23					
<b>Title Link:</b>	<a href="https://geotracker.waterboards.ca.gov/esi/uploads/geo_report/5449116349/L10006325553.PDF">https://geotracker.waterboards.ca.gov/esi/uploads/geo_report/5449116349/L10006325553.PDF</a>					
<b>Document Type:</b>	Site Documents			<b>Size:</b>	12,930 KB	
<b>Document Date:</b>	3/30/2006			<b>Submitted By:</b>	JAMES R. GINGERY (AUTH_RP)	
<b>Type:</b>	REPORTS - CLOSURE RPT.			<b>Submitted:</b>		
<b>Title:</b>	FINAL CLOSURE CQA REPORT - APPENDIX H DAILY FIELD LOGS 8					
<b>Title Link:</b>	<a href="https://geotracker.waterboards.ca.gov/esi/uploads/geo_report/4891599893/L10006325553.PDF">https://geotracker.waterboards.ca.gov/esi/uploads/geo_report/4891599893/L10006325553.PDF</a>					
<b>Document Type:</b>	Site Documents			<b>Size:</b>	13,092 KB	
<b>Document Date:</b>	3/30/2006			<b>Submitted By:</b>	JAMES R. GINGERY (AUTH_RP)	
<b>Type:</b>	REPORTS - CLOSURE RPT.			<b>Submitted:</b>		
<b>Title:</b>	FINAL CLOSURE CQA REPORT - APPENDIX H DAILY FIELD LOGS 14					
<b>Title Link:</b>	<a href="https://geotracker.waterboards.ca.gov/esi/uploads/geo_report/5973026871/L10006325553.PDF">https://geotracker.waterboards.ca.gov/esi/uploads/geo_report/5973026871/L10006325553.PDF</a>					
<b>Document Type:</b>	Site Documents			<b>Size:</b>	13,591 KB	
<b>Document Date:</b>	3/30/2006			<b>Submitted By:</b>	JAMES R. GINGERY (AUTH_RP)	
<b>Type:</b>	REPORTS - CLOSURE RPT.			<b>Submitted:</b>		
<b>Title:</b>	FINAL CLOSURE CQA REPORT- APPENDIX F.3 AGRICULTURAL TESTS 3					
<b>Title Link:</b>	<a href="https://geotracker.waterboards.ca.gov/esi/uploads/geo_report/7542188882/L10006325553.PDF">https://geotracker.waterboards.ca.gov/esi/uploads/geo_report/7542188882/L10006325553.PDF</a>					
<b>Document Type:</b>	Monitoring Reports			<b>Size:</b>	13,022 KB	
<b>Document Date:</b>	11/15/2007*			<b>Submitted By:</b>	GEOSYNTEC CONSULTANTS (AUTH_RP)	
<b>Type:</b>	MONITORING REPORT - SEMI-ANNUAL			<b>Submitted:</b>		
<b>Title:</b>	APRIL-SEPTEMBER 2007 SEMI-ANNUAL MONITORING REPORT PART 1					
<b>Title Link:</b>	<a href="https://geotracker.waterboards.ca.gov/esi/uploads/geo_report/5044584512/L10006325553.PDF">https://geotracker.waterboards.ca.gov/esi/uploads/geo_report/5044584512/L10006325553.PDF</a>					
<b>Document Type:</b>	Monitoring Reports			<b>Size:</b>	8,470 KB	
<b>Document Date:</b>	10/26/2006			<b>Submitted By:</b>	GEOSYNTEC CONSULTANTS (AUTH_RP)	
<b>Type:</b>	MONITORING REPORT - SEMI-ANNUAL			<b>Submitted:</b>		
<b>Title:</b>	APRIL-SEPTEMBER 2006 SEMI-ANNUAL GROUNDWATER MONITORING AND LEACHATE REPORT SAN MARCOS II LANDFILL					
<b>Title Link:</b>	<a href="https://geotracker.waterboards.ca.gov/esi/uploads/geo_report/7999082267/L10006325553.PDF">https://geotracker.waterboards.ca.gov/esi/uploads/geo_report/7999082267/L10006325553.PDF</a>					



<b>Map Key</b>	<b>Number of Records</b>	<b>Direction</b>	<b>Distance (mi/ft)</b>	<b>Elev/Diff (ft)</b>	<b>Site</b>	<b>DB</b>
<b>Document Type:</b>	Monitoring Reports			<b>Size:</b>	2,210 KB	
<b>Document Date:</b>	8/10/2009*			<b>Submitted By:</b>	GEOSYNTEC CONSULTANTS (AUTH_RP)	
<b>Type:</b>	MONITORING REPORT - SEMI-ANNUALLY			<b>Submitted:</b>		
<b>Title:</b>	JULY 2009 OPERATION, MONITORING, AND MAINTENANCE OF THE LANDFILL GAS CONTROL FACILITIES, SAN MARCOS, CALIFORNIA					
<b>Title Link:</b>	<a href="https://geotracker.waterboards.ca.gov/esi/uploads/geo_report/9927110970/L10006325553.PDF">https://geotracker.waterboards.ca.gov/esi/uploads/geo_report/9927110970/L10006325553.PDF</a>					
<b>Document Type:</b>	Monitoring Reports			<b>Size:</b>	6,534 KB	
<b>Document Date:</b>	4/24/2007			<b>Submitted By:</b>	GEOSYNTEC CONSULTANTS (AUTH_RP)	
<b>Type:</b>	MONITORING REPORT - ANNUAL			<b>Submitted:</b>		
<b>Title:</b>	OCTOBER 2006-MARCH 2007 SEMI-ANNUAL AND 2006 ANNUAL MONITORING REPORT SAN MARCOS II (TEXT-FIGURES)					
<b>Title Link:</b>	<a href="https://geotracker.waterboards.ca.gov/esi/uploads/geo_report/3326556146/L10006325553.PDF">https://geotracker.waterboards.ca.gov/esi/uploads/geo_report/3326556146/L10006325553.PDF</a>					
<b>Document Type:</b>	Monitoring Reports			<b>Size:</b>	4,578 KB	
<b>Document Date:</b>	4/28/2006			<b>Submitted By:</b>	GEOSYNTEC CONSULTANTS (AUTH_RP)	
<b>Type:</b>	MONITORING REPORT - ANNUAL			<b>Submitted:</b>		
<b>Title:</b>	2005 ANNUAL GROUNDWATER MONITORING REPORT					
<b>Title Link:</b>	<a href="https://geotracker.waterboards.ca.gov/esi/uploads/geo_report/9035230875/L10006325553.PDF">https://geotracker.waterboards.ca.gov/esi/uploads/geo_report/9035230875/L10006325553.PDF</a>					
<b>Document Type:</b>	Monitoring Reports			<b>Size:</b>	18,758 KB	
<b>Document Date:</b>	6/6/2005			<b>Submitted By:</b>	GEOSYNTEC CONSULTANTS (AUTH_RP)	
<b>Type:</b>	MONITORING REPORT - ANNUAL			<b>Submitted:</b>		
<b>Title:</b>	2004 ANNUAL MONITORING REPORT/ MARCH 2005 SEMI-ANNUAL MONITORING REPORT FOR SAN MARCOS II LANDFILL, SAN MARCOS, CALIFORNIA					
<b>Title Link:</b>	<a href="https://geotracker.waterboards.ca.gov/esi/uploads/geo_report/4819226920/L10006325553.PDF">https://geotracker.waterboards.ca.gov/esi/uploads/geo_report/4819226920/L10006325553.PDF</a>					
<b>Document Type:</b>	Monitoring Reports			<b>Size:</b>	258 KB	
<b>Document Date:</b>	10/18/2003*			<b>Submitted By:</b>	GEOSYNTEC CONSULTANTS (AUTH_RP)	
<b>Type:</b>	MONITORING REPORT - SEMI-ANNUALLY			<b>Submitted:</b>		
<b>Title:</b>	3Q 2013 TRANSMITTAL LETTER					
<b>Title Link:</b>	<a href="https://geotracker.waterboards.ca.gov/esi/uploads/geo_report/7810250461/L10006325553.PDF">https://geotracker.waterboards.ca.gov/esi/uploads/geo_report/7810250461/L10006325553.PDF</a>					
<b>Document Type:</b>	Site Documents			<b>Size:</b>	14,267 KB	
<b>Document Date:</b>	3/30/2006			<b>Submitted By:</b>	JAMES R. GINGERY (AUTH_RP)	
<b>Type:</b>	REPORTS - CLOSURE RPT.			<b>Submitted:</b>		
<b>Title:</b>	FINAL CLOSURE CQA REPORT - APPENDIX F VEG SOIL PROD TEST RESULTS					
<b>Title Link:</b>	<a href="https://geotracker.waterboards.ca.gov/esi/uploads/geo_report/2329724967/L10006325553.PDF">https://geotracker.waterboards.ca.gov/esi/uploads/geo_report/2329724967/L10006325553.PDF</a>					
<b>Document Type:</b>	Site Documents			<b>Size:</b>	28 KB	
<b>Document Date:</b>	8/9/2005			<b>Submitted By:</b>	JOHN ODERMATT (REGULATOR)	
<b>Type:</b>				<b>Submitted:</b>		
<b>Title:</b>	1997 DROP COST RECOVERY CASE FROM SLIC					
<b>Title Link:</b>	<a href="https://geotracker.waterboards.ca.gov/site_documents/9644520401/smslicdrop%2Epdf">https://geotracker.waterboards.ca.gov/site_documents/9644520401/smslicdrop%2Epdf</a>					
<b>Document Type:</b>	Monitoring Reports			<b>Size:</b>	17,450 KB	
<b>Document Date:</b>	4/19/2019*			<b>Submitted By:</b>	GEOSYNTEC CONSULTANTS (AUTH_RP)	
<b>Type:</b>	MONITORING REPORT - SEMI-ANNUALLY			<b>Submitted:</b>		
<b>Title:</b>	OCTOBER 2018 - MARCH 2019 SEMI-ANNUAL AND 2018 ANNUAL MONITORING REPORT					
<b>Title Link:</b>	<a href="https://geotracker.waterboards.ca.gov/esi/uploads/geo_report/9628511905/L10006325553.PDF">https://geotracker.waterboards.ca.gov/esi/uploads/geo_report/9628511905/L10006325553.PDF</a>					
<b>Document Type:</b>	Monitoring Reports			<b>Size:</b>	18,656 KB	
<b>Document Date:</b>	4/17/2017*			<b>Submitted By:</b>	GEOSYNTEC CONSULTANTS (AUTH_RP)	
<b>Type:</b>	MONITORING REPORT - SEMI-ANNUALLY			<b>Submitted:</b>		
<b>Title:</b>	OCTOBER 2016 - MARCH 2017 SEMI-ANNUAL AND 2016 ANNUAL MONITORING REPORT					
<b>Title Link:</b>	<a href="https://geotracker.waterboards.ca.gov/esi/uploads/geo_report/1889223098/L10006325553.PDF">https://geotracker.waterboards.ca.gov/esi/uploads/geo_report/1889223098/L10006325553.PDF</a>					
<b>Document Type:</b>	Site Documents			<b>Size:</b>		
<b>Document Date:</b>	9/6/2019			<b>Submitted By:</b>	BRIAN MCDANIEL (REGULATOR)	
<b>Type:</b>	EMAIL CORRESPONDENCE			<b>Submitted:</b>		
<b>Title:</b>	REQUEST FOR EXTENSION OF THE ONE-TIME PFAS SAMPLING.					
<b>Title Link:</b>	<a href="https://geotracker.waterboards.ca.gov/view_documents?global_id=L10006325553&amp;enforcement_id=6414160">https://geotracker.waterboards.ca.gov/view_documents?global_id=L10006325553&amp;enforcement_id=6414160</a>					
<b>Document Type:</b>	Site Documents			<b>Size:</b>	1,066 KB	
<b>Document Date:</b>	5/15/2019*			<b>Submitted By:</b>	GEOSYNTEC CONSULTANTS (AUTH_RP)	
<b>Type:</b>	OTHER WORKPLAN			<b>Submitted:</b>		
<b>Title:</b>	PER- AND POLYFLUOROALKYL SUBSTANCE WORK PLAN - SAN MARCOS II					
<b>Title Link:</b>	<a href="https://geotracker.waterboards.ca.gov/esi/uploads/geo_report/4322470545/L10006325553.PDF">https://geotracker.waterboards.ca.gov/esi/uploads/geo_report/4322470545/L10006325553.PDF</a>					

<b>Map Key</b>	<b>Number of Records</b>	<b>Direction</b>	<b>Distance (mi/ft)</b>	<b>Elev/Diff (ft)</b>	<b>Site</b>	<b>DB</b>
<b>Document Type:</b>	Site Documents				<b>Size:</b>	
<b>Document Date:</b>	3/20/2019				<b>Submitted By:</b>	TINA URES (REGULATOR)
<b>Type:</b>	PFAS ORDER				<b>Submitted:</b>	
<b>Title:</b>	WATER CODE SECTION 13267 ORDER FOR THE DETERMINATION OF THE PRESENCE OF PER- AND POLYFLUOROALKYL SUBSTANCES, ORDER WQ 2019-0006-DWQ					
<b>Title Link:</b>	<a href="https://geotracker.waterboards.ca.gov/view_documents?global_id=L10006325553&amp;enforcement_id=6396648">https://geotracker.waterboards.ca.gov/view_documents?global_id=L10006325553&amp;enforcement_id=6396648</a>					
<b>Document Type:</b>	Site Documents				<b>Size:</b>	
<b>Document Date:</b>	4/3/2017				<b>Submitted By:</b>	CHARLES CHENG (REGULATOR)
<b>Type:</b>	SITE VISIT / INSPECTION / SAMPLING				<b>Submitted:</b>	
<b>Title:</b>	SITE INSPECTION					
<b>Title Link:</b>	<a href="https://geotracker.waterboards.ca.gov/view_documents?global_id=L10006325553&amp;enforcement_id=6316061">https://geotracker.waterboards.ca.gov/view_documents?global_id=L10006325553&amp;enforcement_id=6316061</a>					
<b>Document Type:</b>	Site Documents				<b>Size:</b>	43,733 KB
<b>Document Date:</b>	3/10/2016*				<b>Submitted By:</b>	GEOSYNTEC CONSULTANTS (AUTH_RP)
<b>Type:</b>	POST CLOSURE MAINTENANCE PLAN				<b>Submitted:</b>	
<b>Title:</b>	FIVE YEAR PERMIT REVIEW					
<b>Title Link:</b>	<a href="https://geotracker.waterboards.ca.gov/esi/uploads/geo_report/6441656529/L10006325553.PDF">https://geotracker.waterboards.ca.gov/esi/uploads/geo_report/6441656529/L10006325553.PDF</a>					
<b>Document Type:</b>	Site Documents				<b>Size:</b>	
<b>Document Date:</b>	12/8/2015				<b>Submitted By:</b>	CHARLES CHENG (REGULATOR)
<b>Type:</b>	POST CLOSURE MAINTENANCE PLAN				<b>Submitted:</b>	
<b>Title:</b>	PROPOSED MODIFICATION OF CORRECTIVE ACTION PROGRAM, SHUTDOWN OF SMGW-35 EXTRACTION SYSTEM - REGULATOR RESPONSE					
<b>Title Link:</b>	<a href="https://geotracker.waterboards.ca.gov/view_documents?global_id=L10006325553&amp;document_id=5887918">https://geotracker.waterboards.ca.gov/view_documents?global_id=L10006325553&amp;document_id=5887918</a>					
<b>Document Type:</b>	Site Documents				<b>Size:</b>	1,418 KB
<b>Document Date:</b>	11/30/2015				<b>Submitted By:</b>	GEOSYNTEC CONSULTANTS (AUTH_RP)
<b>Type:</b>	POST CLOSURE MAINTENANCE PLAN				<b>Submitted:</b>	
<b>Title:</b>	PROPOSED MODIFICATION OF CORRECTIVE ACTION PROGRAM, SHUTDOWN OF SMGW-35 EXTRACTION SYSTEM					
<b>Title Link:</b>	<a href="https://geotracker.waterboards.ca.gov/esi/uploads/geo_report/3690958380/L10006325553.PDF">https://geotracker.waterboards.ca.gov/esi/uploads/geo_report/3690958380/L10006325553.PDF</a>					
<b>Document Type:</b>	Site Documents				<b>Size:</b>	6 KB
<b>Document Date:</b>	4/15/2014*				<b>Submitted By:</b>	GEOSYNTEC CONSULTANTS (AUTH_RP)
<b>Type:</b>	CORRESPONDENCE				<b>Submitted:</b>	
<b>Title:</b>	1Q 2014 LETTER ATTACHMENT - GW PUMP LOG					
<b>Title Link:</b>	<a href="https://geotracker.waterboards.ca.gov/esi/uploads/geo_report/1291144669/L10006325553.PDF">https://geotracker.waterboards.ca.gov/esi/uploads/geo_report/1291144669/L10006325553.PDF</a>					
<b>Document Type:</b>	Site Documents				<b>Size:</b>	2,680 KB
<b>Document Date:</b>	6/9/2011*				<b>Submitted By:</b>	GEOSYNTEC CONSULTANTS (AUTH_RP)
<b>Type:</b>	OTHER REPORT / DOCUMENT				<b>Submitted:</b>	
<b>Title:</b>	5 YEAR ISO-SETTLEMENT MAP					
<b>Title Link:</b>	<a href="https://geotracker.waterboards.ca.gov/esi/uploads/geo_report/8072046935/L10006325553.PDF">https://geotracker.waterboards.ca.gov/esi/uploads/geo_report/8072046935/L10006325553.PDF</a>					
<b>Document Type:</b>	Site Documents				<b>Size:</b>	44 KB
<b>Document Date:</b>	5/13/2010*				<b>Submitted By:</b>	GEOSYNTEC CONSULTANTS (AUTH_RP)
<b>Type:</b>	OTHER REPORT / DOCUMENT				<b>Submitted:</b>	
<b>Title:</b>	WELL CONSTRUCTION TABLE					
<b>Title Link:</b>	<a href="https://geotracker.waterboards.ca.gov/esi/uploads/geo_report/6615182042/L10006325553.PDF">https://geotracker.waterboards.ca.gov/esi/uploads/geo_report/6615182042/L10006325553.PDF</a>					
<b>Document Type:</b>	Site Documents				<b>Size:</b>	321 KB
<b>Document Date:</b>	11/27/2007*				<b>Submitted By:</b>	GEOSYNTEC CONSULTANTS (AUTH_RP)
<b>Type:</b>	REPORTS - OTHER				<b>Submitted:</b>	
<b>Title:</b>	TRANSMITTAL LETTER NOVEMBER 2007					
<b>Title Link:</b>	<a href="https://geotracker.waterboards.ca.gov/esi/uploads/geo_report/3730290293/L10006325553.PDF">https://geotracker.waterboards.ca.gov/esi/uploads/geo_report/3730290293/L10006325553.PDF</a>					
<b>Document Type:</b>	Site Documents				<b>Size:</b>	2,419 KB
<b>Document Date:</b>	6/28/2006				<b>Submitted By:</b>	JAMES R. GINGERY (AUTH_RP)
<b>Type:</b>	REPORTS - CLOSURE RPT.				<b>Submitted:</b>	
<b>Title:</b>	FINAL CLOSURE CQA REPORT - ADDENDUM 1					
<b>Title Link:</b>	<a href="https://geotracker.waterboards.ca.gov/esi/uploads/geo_report/7968810856/L10006325553.PDF">https://geotracker.waterboards.ca.gov/esi/uploads/geo_report/7968810856/L10006325553.PDF</a>					
<b>Document Type:</b>	Monitoring Reports				<b>Size:</b>	11,639 KB
<b>Document Date:</b>	10/10/2013*				<b>Submitted By:</b>	GEOSYNTEC CONSULTANTS (AUTH_RP)
<b>Type:</b>	MONITORING REPORT - SEMI-ANNUALLY				<b>Submitted:</b>	
<b>Title:</b>	3Q 2013 SEMI-ANNUAL REPORT					
<b>Title Link:</b>	<a href="https://geotracker.waterboards.ca.gov/esi/uploads/geo_report/5945142626/L10006325553.PDF">https://geotracker.waterboards.ca.gov/esi/uploads/geo_report/5945142626/L10006325553.PDF</a>					

<b>Map Key</b>	<b>Number of Records</b>	<b>Direction</b>	<b>Distance (mi/ft)</b>	<b>Elev/Diff (ft)</b>	<b>Site</b>	<b>DB</b>
<b>Document Type:</b>	Monitoring Reports			<b>Size:</b>	7 KB	
<b>Document Date:</b>	4/25/2012*			<b>Submitted By:</b>	GEOSYNTEC CONSULTANTS (AUTH_RP)	
<b>Type:</b>	MONITORING REPORT - SEMI-ANNUALLY			<b>Submitted:</b>		
<b>Title:</b>	1Q 2012 TRANSMITTAL LETTER ATT - GW PUMP LOG					
<b>Title Link:</b>	<a href="https://geotracker.waterboards.ca.gov/esi/uploads/geo_report/3071441590/L10006325553.PDF">https://geotracker.waterboards.ca.gov/esi/uploads/geo_report/3071441590/L10006325553.PDF</a>					
<b>Document Type:</b>	Monitoring Reports			<b>Size:</b>	2,127 KB	
<b>Document Date:</b>	4/25/2012*			<b>Submitted By:</b>	GEOSYNTEC CONSULTANTS (AUTH_RP)	
<b>Type:</b>	MONITORING REPORT - SEMI-ANNUALLY			<b>Submitted:</b>		
<b>Title:</b>	1Q 2012 TRANSMITTAL LETTER ATT LFG NOV 2011					
<b>Title Link:</b>	<a href="https://geotracker.waterboards.ca.gov/esi/uploads/geo_report/8791974902/L10006325553.PDF">https://geotracker.waterboards.ca.gov/esi/uploads/geo_report/8791974902/L10006325553.PDF</a>					
<b>Document Type:</b>	Monitoring Reports			<b>Size:</b>	13,763 KB	
<b>Document Date:</b>	10/19/2009*			<b>Submitted By:</b>	GEOSYNTEC CONSULTANTS (AUTH_RP)	
<b>Type:</b>	MONITORING REPORT - SEMI-ANNUALLY			<b>Submitted:</b>		
<b>Title:</b>	APRIL 2009 - SEPTEMBER 2009 SEMI-ANNUAL GROUNDWATER AND LEACHATE MONITORING REPORT					
<b>Title Link:</b>	<a href="https://geotracker.waterboards.ca.gov/esi/uploads/geo_report/9540365934/L10006325553.PDF">https://geotracker.waterboards.ca.gov/esi/uploads/geo_report/9540365934/L10006325553.PDF</a>					
<b>Document Type:</b>	Monitoring Reports			<b>Size:</b>	10,656 KB	
<b>Document Date:</b>	4/29/2008*			<b>Submitted By:</b>	GEOSYNTEC CONSULTANTS (AUTH_RP)	
<b>Type:</b>	MONITORING REPORT - ANNUAL			<b>Submitted:</b>		
<b>Title:</b>	OCTOBER 2007-MARCH 2008 SEMI-ANNUAL AND 2007 ANNUAL MONITORING REPORT					
<b>Title Link:</b>	<a href="https://geotracker.waterboards.ca.gov/esi/uploads/geo_report/7309505641/L10006325553.PDF">https://geotracker.waterboards.ca.gov/esi/uploads/geo_report/7309505641/L10006325553.PDF</a>					
<b>Document Type:</b>	Monitoring Reports			<b>Size:</b>	229 KB	
<b>Document Date:</b>	10/30/2006			<b>Submitted By:</b>	GEOSYNTEC CONSULTANTS (AUTH_RP)	
<b>Type:</b>	MONITORING REPORT - SEMI-ANNUAL			<b>Submitted:</b>		
<b>Title:</b>	SAN MARCOS LANDFILL, APRIL-SEPTEMBER 2006 SEMI-ANNUAL GROUNDWATER AND LEACHATE MONITORING REPORT, ORDER NO. R9-2003-003 AND CLEANUP AND ABATEMENT ORDER NO.98-39 (TRANSMITTAL LETTER)					
<b>Title Link:</b>	<a href="https://geotracker.waterboards.ca.gov/esi/uploads/geo_report/5647046744/L10006325553.PDF">https://geotracker.waterboards.ca.gov/esi/uploads/geo_report/5647046744/L10006325553.PDF</a>					
<b>Document Type:</b>	Site Documents			<b>Size:</b>		
<b>Document Date:</b>	7/31/2017			<b>Submitted By:</b>	CHARLES CHENG (REGULATOR)	
<b>Type:</b>	STAFF LETTER			<b>Submitted:</b>		
<b>Title:</b>	STAFF LETTER RE: COMMENTS ON MONITORING REPORTS					
<b>Title Link:</b>	<a href="https://geotracker.waterboards.ca.gov/view_documents?global_id=L10006325553&amp;enforcement_id=6328264">https://geotracker.waterboards.ca.gov/view_documents?global_id=L10006325553&amp;enforcement_id=6328264</a>					
<b>Document Type:</b>	Site Documents			<b>Size:</b>		
<b>Document Date:</b>	7/11/2017			<b>Submitted By:</b>	CHARLES CHENG (REGULATOR)	
<b>Type:</b>	ANNUAL ESTIMATION LETTER			<b>Submitted:</b>		
<b>Title:</b>	ANNUAL ESTIMATION LETTER					
<b>Title Link:</b>	<a href="https://geotracker.waterboards.ca.gov/view_documents?global_id=L10006325553&amp;enforcement_id=6326059">https://geotracker.waterboards.ca.gov/view_documents?global_id=L10006325553&amp;enforcement_id=6326059</a>					
<b>Document Type:</b>	Site Documents			<b>Size:</b>		
<b>Document Date:</b>	7/12/2016			<b>Submitted By:</b>	JOHN ODERMATT (REGULATOR)	
<b>Type:</b>	LETTER - NOTICE			<b>Submitted:</b>		
<b>Title:</b>	SAN DIEGO COUNTY TTWQ/CPLX RECLASSIFICATION LETTER					
<b>Title Link:</b>	<a href="https://geotracker.waterboards.ca.gov/view_documents?global_id=L10006325553&amp;enforcement_id=6291727">https://geotracker.waterboards.ca.gov/view_documents?global_id=L10006325553&amp;enforcement_id=6291727</a>					
<b>Document Type:</b>	Site Documents			<b>Size:</b>	247 KB	
<b>Document Date:</b>	4/15/2014*			<b>Submitted By:</b>	GEOSYNTEC CONSULTANTS (AUTH_RP)	
<b>Type:</b>	CORRESPONDENCE			<b>Submitted:</b>		
<b>Title:</b>	1Q 2014 TRANSMITTAL LETTER					
<b>Title Link:</b>	<a href="https://geotracker.waterboards.ca.gov/esi/uploads/geo_report/7303412735/L10006325553.PDF">https://geotracker.waterboards.ca.gov/esi/uploads/geo_report/7303412735/L10006325553.PDF</a>					
<b>Document Type:</b>	Site Documents			<b>Size:</b>	2,409 KB	
<b>Document Date:</b>	10/26/2012*			<b>Submitted By:</b>	GEOSYNTEC CONSULTANTS (AUTH_RP)	
<b>Type:</b>	CORRESPONDENCE			<b>Submitted:</b>		
<b>Title:</b>	LETTER ATTACHMENT AUGUST 2012 LFG REPORT					
<b>Title Link:</b>	<a href="https://geotracker.waterboards.ca.gov/esi/uploads/geo_report/7397246599/L10006325553.PDF">https://geotracker.waterboards.ca.gov/esi/uploads/geo_report/7397246599/L10006325553.PDF</a>					
<b>Document Type:</b>	Site Documents			<b>Size:</b>	2,074 KB	
<b>Document Date:</b>	10/25/2011*			<b>Submitted By:</b>	GEOSYNTEC CONSULTANTS (AUTH_RP)	
<b>Type:</b>	OTHER REPORT / DOCUMENT			<b>Submitted:</b>		
<b>Title:</b>	3Q11 SEMI-ANNUAL MONITORING REPORT TRANSMITTAL LETTER ATTACHMENT-2					
<b>Title Link:</b>	<a href="https://geotracker.waterboards.ca.gov/esi/uploads/geo_report/5164138078/L10006325553.PDF">https://geotracker.waterboards.ca.gov/esi/uploads/geo_report/5164138078/L10006325553.PDF</a>					

<b>Map Key</b>	<b>Number of Records</b>	<b>Direction</b>	<b>Distance (mi/ft)</b>	<b>Elev/Diff (ft)</b>	<b>Site</b>	<b>DB</b>
<b>Document Type:</b>	Site Documents				<b>Size:</b>	
<b>Document Date:</b>	1/5/2011				<b>Submitted By:</b>	SEAN MCCLAIN (REGULATOR)
<b>Type:</b>	STAFF LETTER				<b>Submitted:</b>	
<b>Title:</b>	FINAL POST CLOSURE MAINTENANCE PLAN STAFF LETTER					
<b>Title Link:</b>	<a href="https://geotracker.waterboards.ca.gov/view_documents?global_id=L10006325553&amp;enforcement_id=6073605">https://geotracker.waterboards.ca.gov/view_documents?global_id=L10006325553&amp;enforcement_id=6073605</a>					
<b>Document Type:</b>	Site Documents				<b>Size:</b>	1,466 KB
<b>Document Date:</b>	9/22/2006				<b>Submitted By:</b>	JAMES R. GINGERY (AUTH_RP)
<b>Type:</b>	REPORTS - CLOSURE RPT.				<b>Submitted:</b>	
<b>Title:</b>	SAN MARCOS LANDFILL CQA ADDENDUM 2 - REVEGETATION					
<b>Title Link:</b>	<a href="https://geotracker.waterboards.ca.gov/esi/uploads/geo_report/6168856561/L10006325553.PDF">https://geotracker.waterboards.ca.gov/esi/uploads/geo_report/6168856561/L10006325553.PDF</a>					
<b>Document Type:</b>	Site Documents				<b>Size:</b>	8,976 KB
<b>Document Date:</b>	3/30/2006				<b>Submitted By:</b>	JAMES R. GINGERY (AUTH_RP)
<b>Type:</b>	REPORTS - CLOSURE RPT.				<b>Submitted:</b>	
<b>Title:</b>	FINAL CLOSURE CQA REPORT - APPENDIX H DAILY FIELD LOGS 17					
<b>Title Link:</b>	<a href="https://geotracker.waterboards.ca.gov/esi/uploads/geo_report/7782376945/L10006325553.PDF">https://geotracker.waterboards.ca.gov/esi/uploads/geo_report/7782376945/L10006325553.PDF</a>					
<b>Document Type:</b>	Site Documents				<b>Size:</b>	8,980 KB
<b>Document Date:</b>	3/30/2006				<b>Submitted By:</b>	JAMES R. GINGERY (AUTH_RP)
<b>Type:</b>	REPORTS - CLOSURE RPT.				<b>Submitted:</b>	
<b>Title:</b>	FINAL CLOSURE CQA REPORT - APPENDIX C - PHOTOGRAPHIC DOCUMENTATION					
<b>Title Link:</b>	<a href="https://geotracker.waterboards.ca.gov/esi/uploads/geo_report/1666425406/L10006325553.PDF">https://geotracker.waterboards.ca.gov/esi/uploads/geo_report/1666425406/L10006325553.PDF</a>					
<b>Document Type:</b>	Site Documents				<b>Size:</b>	9,298 KB
<b>Document Date:</b>	3/30/2006				<b>Submitted By:</b>	JAMES R. GINGERY (AUTH_RP)
<b>Type:</b>	REPORTS - CLOSURE RPT.				<b>Submitted:</b>	
<b>Title:</b>	FINAL CLOSURE CQA REPORT - APPENDIX I AS-BUILT RECORD DRAWINGS					
<b>Title Link:</b>	<a href="https://geotracker.waterboards.ca.gov/esi/uploads/geo_report/3299268424/L10006325553.PDF">https://geotracker.waterboards.ca.gov/esi/uploads/geo_report/3299268424/L10006325553.PDF</a>					
<b>Document Type:</b>	Site Documents				<b>Size:</b>	13,742 KB
<b>Document Date:</b>	3/30/2006				<b>Submitted By:</b>	JAMES R. GINGERY (AUTH_RP)
<b>Type:</b>	REPORTS - CLOSURE RPT.				<b>Submitted:</b>	
<b>Title:</b>	FINAL CLOSURE CQA REPORT - APPENDIX H DAILY FIELD LOGS 16					
<b>Title Link:</b>	<a href="https://geotracker.waterboards.ca.gov/esi/uploads/geo_report/6940353214/L10006325553.PDF">https://geotracker.waterboards.ca.gov/esi/uploads/geo_report/6940353214/L10006325553.PDF</a>					
<b>Document Type:</b>	Site Documents				<b>Size:</b>	8,252 KB
<b>Document Date:</b>	3/30/2006				<b>Submitted By:</b>	JAMES R. GINGERY (AUTH_RP)
<b>Type:</b>	REPORTS - CLOSURE RPT.				<b>Submitted:</b>	
<b>Title:</b>	FINAL CLOSURE CQA REPORT - APPENDIX H DAILY FIELD LOGS 13					
<b>Title Link:</b>	<a href="https://geotracker.waterboards.ca.gov/esi/uploads/geo_report/7316419303/L10006325553.PDF">https://geotracker.waterboards.ca.gov/esi/uploads/geo_report/7316419303/L10006325553.PDF</a>					
<b>Document Type:</b>	Site Documents				<b>Size:</b>	5,775 KB
<b>Document Date:</b>	3/30/2006				<b>Submitted By:</b>	JAMES R. GINGERY (AUTH_RP)
<b>Type:</b>	REPORTS - CLOSURE RPT.				<b>Submitted:</b>	
<b>Title:</b>	FINAL CLOSURE CQA REPORT - APPENDIX H DAILY FIELD LOGS 1					
<b>Title Link:</b>	<a href="https://geotracker.waterboards.ca.gov/esi/uploads/geo_report/5850706338/L10006325553.PDF">https://geotracker.waterboards.ca.gov/esi/uploads/geo_report/5850706338/L10006325553.PDF</a>					
<b>Document Type:</b>	Site Documents				<b>Size:</b>	311 KB
<b>Document Date:</b>	8/26/2005				<b>Submitted By:</b>	JOHN ODERMATT (REGULATOR)
<b>Type:</b>					<b>Submitted:</b>	
<b>Title:</b>	ORDER 98-39: CEASE AND DESIST ORDER - SAN MARCOS LANDFILL					
<b>Title Link:</b>	<a href="https://geotracker.waterboards.ca.gov/site_documents/3296345353/R9%2D1998%2D039%5FCDO%5FSan%20Marcos%20LF%2Epdf">https://geotracker.waterboards.ca.gov/site_documents/3296345353/R9%2D1998%2D039%5FCDO%5FSan%20Marcos%20LF%2Epdf</a>					
<b>Document Type:</b>	Site Documents				<b>Size:</b>	11 KB
<b>Document Date:</b>	8/26/2005				<b>Submitted By:</b>	JOHN ODERMATT (REGULATOR)
<b>Type:</b>					<b>Submitted:</b>	
<b>Title:</b>	COMPLAINT ORDER 2000-49: SAN MARCOS LANDFILL.					
<b>Title Link:</b>	<a href="https://geotracker.waterboards.ca.gov/site_documents/9374668717/Complaint%202000%2D49%5FSan%20Marcos%20LF%2Epdf">https://geotracker.waterboards.ca.gov/site_documents/9374668717/Complaint%202000%2D49%5FSan%20Marcos%20LF%2Epdf</a>					
<b>Document Type:</b>	Monitoring Reports				<b>Size:</b>	18,910 KB
<b>Document Date:</b>	10/22/2019*				<b>Submitted By:</b>	GEOSYNTEC CONSULTANTS (AUTH_RP)
<b>Type:</b>	MONITORING REPORT - SEMI-ANNUALLY				<b>Submitted:</b>	
<b>Title:</b>	APRIL - SEPTEMBER 2019 SEMI-ANNUAL MONITORING REPORT					
<b>Title Link:</b>	<a href="https://geotracker.waterboards.ca.gov/esi/uploads/geo_report/5534044742/L10006325553.PDF">https://geotracker.waterboards.ca.gov/esi/uploads/geo_report/5534044742/L10006325553.PDF</a>					
<b>Document Type:</b>	Monitoring Reports				<b>Size:</b>	27,874 KB

<b>Map Key</b>	<b>Number of Records</b>	<b>Direction</b>	<b>Distance (mi/ft)</b>	<b>Elev/Diff (ft)</b>	<b>Site</b>	<b>DB</b>
<b>Document Date:</b>	10/22/2018*				<b>Submitted By:</b> GEOSYNTEC CONSULTANTS (AUTH_RP)	
<b>Type:</b>	MONITORING REPORT - SEMI-ANNUALLY				<b>Submitted:</b>	
<b>Title:</b>	APRIL - SEPTEMBER 2018 SEMI-ANNUAL MONITORING REPORT					
<b>Title Link:</b>	<a href="https://geotracker.waterboards.ca.gov/esi/uploads/geo_report/7974297583/L10006325553.PDF">https://geotracker.waterboards.ca.gov/esi/uploads/geo_report/7974297583/L10006325553.PDF</a>					
<b>Document Type:</b>	Monitoring Reports			<b>Size:</b> 15,480 KB		
<b>Document Date:</b>	4/25/2018*			<b>Submitted By:</b> GEOSYNTEC CONSULTANTS (AUTH_RP)		
<b>Type:</b>	MONITORING REPORT - SEMI-ANNUALLY			<b>Submitted:</b>		
<b>Title:</b>	OCTOBER 2017 - MARCH 2018 SEMI-ANNUAL AND 2017 ANNUAL MONITORING REPORT					
<b>Title Link:</b>	<a href="https://geotracker.waterboards.ca.gov/esi/uploads/geo_report/9787948846/L10006325553.PDF">https://geotracker.waterboards.ca.gov/esi/uploads/geo_report/9787948846/L10006325553.PDF</a>					
<b>Document Type:</b>	Site Documents			<b>Size:</b> 4,203 KB		
<b>Document Date:</b>	12/18/2019*			<b>Submitted By:</b> GEOSYNTEC CONSULTANTS (AUTH_RP)		
<b>Type:</b>	OTHER REPORT / DOCUMENT			<b>Submitted:</b>		
<b>Title:</b>	PFAS SAMPLING & ANALYSIS REPORT					
<b>Title Link:</b>	<a href="https://geotracker.waterboards.ca.gov/esi/uploads/geo_report/5918703556/L10006325553.PDF">https://geotracker.waterboards.ca.gov/esi/uploads/geo_report/5918703556/L10006325553.PDF</a>					
<b>Document Type:</b>	Site Documents			<b>Size:</b>		
<b>Document Date:</b>	6/12/2019			<b>Submitted By:</b> CHEHREH KOMEYLYAN (REGULATOR)		
<b>Type:</b>	SITE VISIT / INSPECTION / SAMPLING			<b>Submitted:</b>		
<b>Title:</b>	MAY 2019 COMPLIANCE INSPECTION					
<b>Title Link:</b>	<a href="https://geotracker.waterboards.ca.gov/view_documents?global_id=L10006325553&amp;enforcement_id=6405471">https://geotracker.waterboards.ca.gov/view_documents?global_id=L10006325553&amp;enforcement_id=6405471</a>					
<b>Document Type:</b>	Site Documents			<b>Size:</b>		
<b>Document Date:</b>	7/6/2016			<b>Submitted By:</b> CHARLES CHENG (REGULATOR)		
<b>Type:</b>	ANNUAL ESTIMATION LETTER			<b>Submitted:</b>		
<b>Title:</b>	ANNUAL ESTIMATION LETTER					
<b>Title Link:</b>	<a href="https://geotracker.waterboards.ca.gov/view_documents?global_id=L10006325553&amp;enforcement_id=6291344">https://geotracker.waterboards.ca.gov/view_documents?global_id=L10006325553&amp;enforcement_id=6291344</a>					
<b>Document Type:</b>	Site Documents			<b>Size:</b>		
<b>Document Date:</b>	11/19/2015			<b>Submitted By:</b> CHARLES CHENG (REGULATOR)		
<b>Type:</b>	STAFF LETTER			<b>Submitted:</b>		
<b>Title:</b>	RB COMMENT LETTER ON SEMI-ANNUAL AND ANNUAL MONITORING REPORTS					
<b>Title Link:</b>	<a href="https://geotracker.waterboards.ca.gov/view_documents?global_id=L10006325553&amp;enforcement_id=6268014">https://geotracker.waterboards.ca.gov/view_documents?global_id=L10006325553&amp;enforcement_id=6268014</a>					
<b>Document Type:</b>	Monitoring Reports			<b>Size:</b> 871 KB		
<b>Document Date:</b>	4/30/2016			<b>Submitted By:</b> CHARLES CHENG (REGULATOR)		
<b>Type:</b>	MONITORING REPORT - ANNUALLY			<b>Submitted:</b>		
<b>Title:</b>	ANNUAL & SEMI-ANNUAL SMR - STAFF REVIEW LETTER - REGULATOR RESPONSE					
<b>Title Link:</b>	<a href="https://geotracker.waterboards.ca.gov/regulators/deliverable_documents/5608183145/Comments%20letter%205FSan%20Marcos%20LF%2005022016%20Epdf">https://geotracker.waterboards.ca.gov/regulators/deliverable_documents/5608183145/Comments%20letter%205FSan%20Marcos%20LF%2005022016%20Epdf</a>					
<b>Document Type:</b>	Monitoring Reports			<b>Size:</b> 16,947 KB		
<b>Document Date:</b>	10/23/2014*			<b>Submitted By:</b> GEOSYNTEC CONSULTANTS (AUTH_RP)		
<b>Type:</b>	MONITORING REPORT - SEMI-ANNUALLY			<b>Submitted:</b>		
<b>Title:</b>	APRIL - SEPT 2014 SEMI-ANNUAL MONITORING REPORT (INCLUDING COVER LETTER AND ATTACHMENTS)					
<b>Title Link:</b>	<a href="https://geotracker.waterboards.ca.gov/esi/uploads/geo_report/3584403336/L10006325553.PDF">https://geotracker.waterboards.ca.gov/esi/uploads/geo_report/3584403336/L10006325553.PDF</a>					
<b>Document Type:</b>	Monitoring Reports			<b>Size:</b> 2,208 KB		
<b>Document Date:</b>	12/10/2012*			<b>Submitted By:</b> GEOSYNTEC CONSULTANTS (AUTH_RP)		
<b>Type:</b>	MONITORING REPORT - ANNUALLY			<b>Submitted:</b>		
<b>Title:</b>	LETTER ATTACHMENT NOV LFG REPORT					
<b>Title Link:</b>	<a href="https://geotracker.waterboards.ca.gov/esi/uploads/geo_report/1874558925/L10006325553.PDF">https://geotracker.waterboards.ca.gov/esi/uploads/geo_report/1874558925/L10006325553.PDF</a>					
<b>Document Type:</b>	Monitoring Reports			<b>Size:</b> 5,940 KB		
<b>Document Date:</b>	9/11/2012*			<b>Submitted By:</b> GEOSYNTEC CONSULTANTS (AUTH_RP)		
<b>Type:</b>	MONITORING REPORT - OTHER			<b>Submitted:</b>		
<b>Title:</b>	FINAL COVER MOISTURE MONITORING - FINAL REPORT, SAN MARCOSS II LANDFILL, SEPTEMBER 2012					
<b>Title Link:</b>	<a href="https://geotracker.waterboards.ca.gov/esi/uploads/geo_report/9035145580/L10006325553.PDF">https://geotracker.waterboards.ca.gov/esi/uploads/geo_report/9035145580/L10006325553.PDF</a>					
<b>Document Type:</b>	Monitoring Reports			<b>Size:</b> 4,018 KB		
<b>Document Date:</b>	4/29/2010*			<b>Submitted By:</b> GEOSYNTEC CONSULTANTS (AUTH_RP)		
<b>Type:</b>	MONITORING REPORT - SEMI-ANNUALLY			<b>Submitted:</b>		
<b>Title:</b>	OCTOBER 2009 - MARCH 2010 SEMI-ANNUAL AND 2009 ANNUAL MONITORING REPORT TRANSMITTAL LETTER					
<b>Title Link:</b>	<a href="https://geotracker.waterboards.ca.gov/esi/uploads/geo_report/3194779753/L10006325553.PDF">https://geotracker.waterboards.ca.gov/esi/uploads/geo_report/3194779753/L10006325553.PDF</a>					

Map Key	Number of Records	Direction	Distance (mi/ft)	Elev/Diff (ft)	Site	DB
<a href="#">10</a>	1 of 1	ENE	0.50 / 2,617.86	622.03 / 57	San Marcos Sanitary Landfill Questhaven & Elfin Forest Rd San Marcos CA 92069	CDO/CAO
<b>Facility ID:</b>	255409			<b>Design Flow:</b>	0	
<b>Facility Type:</b>	Solid Waste Class III - nonhazardous solid wastes			<b>Complexity:</b>	B	
<b>Status:</b>	Historical			<b>Pretreatment:</b>	X - Facility is not a POTW	
<b>Status Date:</b>	8/16/1993			<b>Fee Code:</b>	59 - Land Disposal Site not paying tipping fee	
<b>Place Type:</b>	Facility			<b>Sic Code 1:</b>	4953	
<b>Place Sub Type:</b>	Land fill			<b>Sic Desc 1:</b>	Refuse Systems	
<b>Agency Type:</b>	County Agency			<b>Sic Code 2:</b>		
<b>No Of Agencies:</b>	1			<b>Sic Desc 2:</b>		
<b>Program:</b>	LNDISP			<b>Sic Code 3:</b>		
<b>No Of Programs:</b>	2			<b>Sic Desc 3:</b>		
<b>WD ID:</b>	9 000000278			<b>Naics Code 1:</b>		
<b>Reg Measure ID:</b>	213834			<b>Naics Desc 1:</b>		
<b>Region2:</b>	9			<b>Naics Code 2:</b>		
<b>Order NO:</b>				<b>Naics Desc 2:</b>		
<b>NPDES CA Num:</b>				<b>Naics Code 3:</b>		
<b>Major Minor:</b>				<b>Naics Desc 3:</b>		
<b>Npdes Type:</b>				<b>No Of Places:</b>	1	
<b>Reclamation:</b>	N - No			<b>Staff Assigned:</b>	Amy Grove	
<b>Dredge Fill Fee:</b>				<b>Place County:</b>	San Diego	
<b>A301H:</b>				<b>Place Latitude:</b>		
<b>Effective Date:</b>	11/27/1978			<b>Place Longitude:</b>		
<b>Region:</b>	9			<b>Source Of Facility:</b>	Reg Meas	
<b>Agency Name:</b>	San Diego Cnty DPW					
<b>Application Fee Amt Received:</b>	10000					
<b>Assigned Staff:</b>	Carol Tamaki					
<b>Status2:</b>	Active					
<b>Facility Waste Type:</b>	Nonhazardous solid wastes					
<b>Facility Waste Type 3:</b>						
<b>Facility Waste Type 4:</b>						
<b>Facility Waste Type 2:</b>						
<b>Title:</b>	Order 98-39, Cease and Desist Order - San Marcos Landfill					
<b>Description:</b>	RB staff inspection of 02 March 1998 after storm event revealed substantial erosion leading to violations of Order No. 92-02.					
<b>Threat To Water Quality:</b>	1					
<b>Reg Measure Type:</b>	Enrollee					
<b>Program2:</b>	LNDISP					
<b>No Of Programs2:</b>	2					
<b>Enforcement ID EID:</b>	233341					
<b>Order Resolution Number:</b>	R9-1998-0039					
<b>Enforcement Action Type:</b>	Cease and Desist Order					
<b>Effective Date2:</b>	5/13/1998					
<b>Year Effective:</b>	1998					
<b>Adoption Issuance Date:</b>						
<b>Achieve Date:</b>						
<b>Year Effective2:</b>						
<b>ACL Issuance Date:</b>						
<b>EPL Issuance Date:</b>						
<b>Latest Milestone Completion Da:</b>	1/29/2001					
<b>Total Assessment Amount:</b>	0					
<b>Initial Assessed Amount:</b>	0					
<b>Liability \$ Amount:</b>	0					
<b>Project \$ Amount:</b>	0					
<b>Liability \$ Paid:</b>	0					
<b>Project \$ Completed:</b>	0					
<b>Total \$ Paid Completed Amount:</b>	0					
<b>Agency Issuing Enf:</b>						
<b>Date Of Oldest Violation Linke:</b>	3/2/1998					
<b>Rank 1 Violations:</b>	0					
<b>Rank 2 Violations:</b>	0					
<b>Rank 3 Violations:</b>	0					
<b>Unclassified Violations:</b>	0					
<b>Atox Violations Num:</b>	0					

Map Key	Number of Records	Direction	Distance (mi/ft)	Elev/Diff (ft)	Site	DB
---------	-------------------	-----------	------------------	----------------	------	----

Expiration Review Date: 12/10/2003  
 Termination Date: 12/10/2003  
 WDR Review Amend:  
 WDR Review Revise Renew:  
 WDR Review Resc Ind:  
 WDR Review No Action Required:  
 WDR Review Pending:  
 WDR Review Planned:  
 Status Enrollee: Y  
 Individual General: I  
 No Of Staff Assigned: 1  
 Supervisor: David Barker  
 No Of Supervisors: 1  
 Direction Voice: Passive  
 Region3: 9  
 No Of Assigned Staff: 1  
 Supervisor2:  
 No Of Supervisors2:

**--Details--**

Bmp Violations NO: 0  
 Basin Plan Prohibition Violation: 0  
 Cat1 Violations NO: 0  
 Cat 2 Violations NO: 0  
 Ctox Violations NO: 0  
 Deficient Monitoring Violation: 0  
 Deficient Report Violations No: 2  
 Enforcement Action Violations NO: 0  
 Feed Violations NO: 0  
 Groundwater Violations NO: 0  
 Hydro Modification Violations NO: 0  
 Late Report Violations NO: 0  
 Oev Violations NO: 0  
 Other Codes Violations NO: 0  
 Permit Condition Violations NO: 2  
 Pretreatment Violations NO: 0  
 Rpting Failure To Notify Violations NO: 0  
 SSO Violations NO: 0  
 Surface Water Violations NO: 0  
 Swppp Vioaltions NO: 0  
 Unauthorized Discharge Violations NO: 0  
 Priority Violations: 4  
 Total Mmp Violations NO: 0  
 Effluent Mmp Serious: 0  
 Chronic Mmp: 0  
 Reporting Mmp Serious: 0  
 Total Num Of Violations Lnked To Enf Act: 4  
 Economic Benefit:  
 Staff Cost:  
 Maximum Potential Liability:

<a href="#">11</a>	1 of 2	NE	0.67 / 3,545.08	734.30 / 169	SAN ELIJO ELEMENTARY SCHOOL 0 SCHOOLHOUSE WAY SAN MARCOS CA 92078	SCH
--------------------	--------	----	--------------------	-----------------	--	-----

Estor/EPA ID: 37650018  
 Site Code: 404543  
 Permit Renewal Lead:  
 Project Manager: SHAHIR HADDAD

Map Key	Number of Records	Direction	Distance (mi/ft)	Elev/Diff (ft)	Site	DB
---------	-------------------	-----------	------------------	----------------	------	----

<b>Nat Priority List:</b>	NO				<b>Supervisor:</b>	SHAHIR HADDAD
<b>Acres:</b>	10.5 ACRES				<b>Public Partici Spclst:</b>	
<b>Special Program:</b>					<b>Census Tract:</b>	6073020027
<b>Funding:</b>	SCHOOL DISTRICT				<b>County:</b>	SAN DIEGO
<b>Assembly District:</b>	75				<b>Latitude:</b>	33.1009
<b>Senate District:</b>	38				<b>Longitude:</b>	-117.1969
<b>School District:</b>	SAN MARCOS UNIFIED SCHOOL DISTRICT					
<b>APN:</b>	NONE SPECIFIED					
<b>Cleanup Status:</b>	NO ACTION REQUIRED AS OF 7/30/2004					
<b>Cleanup Oversight Agencies:</b>	DTSC - LEAD AGENCY					
<b>Site Type:</b>	SCHOOL					
<b>Office:</b>	SOUTHERN CALIFORNIA SCHOOLS & BROWNFIELDS OUTREACH					
<b>Past Use that Caused Contam:</b>	NONE					
<b>Potential Media Affected:</b>	NO MEDIA AFFECTED					
<b>Potential Contamin of Concern:</b>						

NO CONTAMINANTS FOUND

**SITE HISTORY:**

The property was undeveloped prior to 1990 when the San Elijo Hills Ranch development project was started by the Home Fed Corporation. No oil or gas wells are reported within a 0.125-mile radius of the school property. No historical agricultural use of the property is evident.

Start Date: 5/26/04

<b>Status:</b>	NO ACTION REQUIRED
<b>Program Type:</b>	SCHOOL EVALUATION
<b>CalEnviroScreen Score:</b>	11-15%
<b>Summary Link:</b>	<a href="http://www.envirostor.dtsc.ca.gov/public/profile_report?global_id=37650018">http://www.envirostor.dtsc.ca.gov/public/profile_report?global_id=37650018</a>

**Completed Activities**

<b>Title:</b>	* Site Visit - Site Inspections/visit
<b>Title Link:</b>	
<b>Area Name:</b>	
<b>Area Link:</b>	
<b>Sub Area:</b>	
<b>Sub Area Link:</b>	
<b>Document Type:</b>	Site Inspections/Visit (Non LUR)
<b>Date Completed:</b>	6/24/2004
<b>Comments:</b>	

<b>Title:</b>	Phase 1
<b>Title Link:</b>	
<b>Area Name:</b>	
<b>Area Link:</b>	
<b>Sub Area:</b>	
<b>Sub Area Link:</b>	
<b>Document Type:</b>	Phase 1
<b>Date Completed:</b>	7/22/2004
<b>Comments:</b>	

<a href="#">11</a>	2 of 2	NE	0.67 / 3,545.08	734.30 / 169	SAN ELIJO ELEMENTARY SCHOOL 0 SCHOOLHOUSE WAY SAN MARCOS CA 92078	ENVIROSTOR
--------------------	--------	----	--------------------	-----------------	--	------------

<b>Estor/EPA ID:</b>	37650018	<b>Assembly District:</b>	75
<b>Site Code:</b>	404543	<b>Senate District:</b>	38
<b>Nat Priority List:</b>	NO	<b>Permit Renewal Lead:</b>	
<b>APN:</b>	NONE SPECIFIED	<b>Public Partici Spclst:</b>	
<b>Census Tract:</b>	6073020027	<b>Project Manager:</b>	SHAHIR HADDAD
<b>Site Type:</b>	SCHOOL	<b>County:</b>	SAN DIEGO
<b>Address Description:</b>	0 SCHOOLHOUSE WAY	<b>Latitude:</b>	33.1009
<b>Office:</b>	SOUTHERN CALIFORNIA SCHOOLS & BROWNFIELDS OUTREACH	<b>Longitude:</b>	-117.1969
<b>Special Program:</b>		<b>Acres:</b>	10.5 ACRES



Map Key	Number of Records	Direction	Distance (mi/ft)	Elev/Diff (ft)	Site	DB
---------	-------------------	-----------	------------------	----------------	------	----

<b>Funding:</b>	SCHOOL DISTRICT	<b>Supervisor:</b>	SHAHIR HADDAD			
<b>Cleanup Status:</b>	NO ACTION REQUIRED AS OF 7/30/2004					
<b>Cleanup Oversight Agencies:</b>	DTSC - LEAD AGENCY					
<b>School District:</b>	SAN MARCOS UNIFIED SCHOOL DISTRICT					
<b>Past Use that Caused Contam:</b>	NONE					
<b>Potential Media Affected:</b>	NO MEDIA AFFECTED					
<b>Potential Contaminant of Concern:</b>						

NO CONTAMINANTS FOUND

**Site History:**

The property was undeveloped prior to 1990 when the San Elijo Hills Ranch development project was started by the Home Fed Corporation. No oil or gas wells are reported within a 0.125-mile radius of the school property. No historical agricultural use of the property is evident.

Start Date: 5/26/04

<b>Status:</b>	NO ACTION REQUIRED
<b>Program Type:</b>	SCHOOL EVALUATION
<b>CalEnviroScreen Score:</b>	11-15%
<b>Summary Link:</b>	<a href="http://www.envirostor.dtsc.ca.gov/public/profile_report?global_id=37650018">http://www.envirostor.dtsc.ca.gov/public/profile_report?global_id=37650018</a>

**Completed Activities**

<b>Title:</b>	Phase 1
<b>Title Link:</b>	
<b>Area Name:</b>	
<b>Area Link:</b>	
<b>Sub Area:</b>	
<b>Sub Area Link:</b>	
<b>Document Type:</b>	Phase 1
<b>Date Completed:</b>	7/22/2004
<b>Comments:</b>	
<b>Title:</b>	* Site Visit - Site Inspections/visit
<b>Title Link:</b>	
<b>Area Name:</b>	
<b>Area Link:</b>	
<b>Sub Area:</b>	
<b>Sub Area Link:</b>	
<b>Document Type:</b>	Site Inspections/Visit (Non LUR)
<b>Date Completed:</b>	6/24/2004
<b>Comments:</b>	

<a href="#">12</a>	1 of 1	NW	0.72 / 3,819.73	358.18 / -207	BOC GASES 1970 DIAMOND STREET SAN MARCOS CA 92069	ENVIROSTOR
--------------------	--------	----	--------------------	------------------	---	------------

<b>Estor/EPA ID:</b>	71003161	<b>Assembly District:</b>	75
<b>Site Code:</b>		<b>Senate District:</b>	38
<b>Nat Priority List:</b>	NO	<b>Permit Renewal Lead:</b>	
<b>APN:</b>	NONE SPECIFIED	<b>Public Partici Spclst:</b>	
<b>Census Tract:</b>	6073020027	<b>Project Manager:</b>	
<b>Site Type:</b>	TIERED PERMIT	<b>County:</b>	SAN DIEGO
<b>Address Description:</b>	1970 DIAMOND STREET	<b>Latitude:</b>	33.101982
<b>Office:</b>	CLEANUP CYPRESS	<b>Longitude:</b>	-117.217011
<b>Special Program:</b>		<b>Acres:</b>	NONE SPECIFIED
<b>Funding:</b>		<b>Supervisor:</b>	
<b>Cleanup Status:</b>	INACTIVE - NEEDS EVALUATION AS OF		
<b>Cleanup Oversight Agencies:</b>	NONE SPECIFIED		
<b>School District:</b>			
<b>Past Use that Caused Contam:</b>	NONE SPECIFIED		
<b>Potential Media Affected:</b>	NONE SPECIFIED		
<b>Potential Contaminant of Concern:</b>			

NONE SPECIFIED

<i>Map Key</i>	<i>Number of Records</i>	<i>Direction</i>	<i>Distance (mi/ft)</i>	<i>Elev/Diff (ft)</i>	<i>Site</i>	<i>DB</i>
----------------	--------------------------	------------------	-------------------------	-----------------------	-------------	-----------

**Site History:**

<b>Status:</b>	INACTIVE - NEEDS EVALUATION
<b>Program Type:</b>	TIERED PERMIT
<b>CalEnviroScreen Score:</b>	11-15%
<b>Summary Link:</b>	<a href="http://www.envirostor.dtsc.ca.gov/public/profile_report?global_id=71003161">http://www.envirostor.dtsc.ca.gov/public/profile_report?global_id=71003161</a>

# Unplottable Summary

Total: 7 Unplottable sites

DB	Company Name/Site Name	Address	City	Zip	ERIS ID
HAZNET	BROOKFIELD HOMES	SO EAST COR OF SAN ELIJO RD	SAN MARCOS CA	92078	826607078
HHSS	SAN MARCOS SANITARY LANDFILL	20825 HIDDEN CANYON ROAD	SAN MARCOS CA	92024	822964333
HIST TANK	SAN MARCOS SANITARY LANDFILL	20825 HIDDEN CANYON ROAD	SAN MARCOS CA		865060897
SANDIEGO HAZ	HUBBARD PROPERTY	0 QUESTHAVEN RD, SAN MARCOS, CA 92069	SAN MARCOS CA	92069	821698003
SANDIEGO SAM	HUBBARD PROPERTY	0 QUESTHAVEN RD	Encinitas CA		820131880
SANDIEGO SWF	NO CO RECYL & ENRGY RECOV CTR	0 QUESTHAVEN RD, SAN MARCOS CA 92069	CA		876056776
SWAT	SAN MARCOS SANITARY LANDFILL	QUESTHAVEN ROAD, 2 MILES EAST OF RANCHO SAN MARCOS, CA 92069	CA		822570443

# Unplottable Report

**Site:** **BROOKFIELD HOMES**  
**SO EAST COR OF SAN ELIJO RD SAN MARCOS CA 92078**

HAZNET

<b>SIC Code:</b>		<b>Mailing City:</b>	del mar
<b>NAICS Code:</b>		<b>Mailing State:</b>	CA
<b>EPA ID:</b>	CAC002556121	<b>Mailing Zip:</b>	92014
<b>Create Date:</b>	9/5/2002	<b>Region Code:</b>	4
<b>Fac Act Ind:</b>	No	<b>Owner Name:</b>	brookfield homes
<b>Inact Date:</b>	8/19/2003	<b>Owner Addr 1:</b>	12865 point del mar ste 200
<b>County Code:</b>	37	<b>Owner Addr 2:</b>	
<b>County Name:</b>	San Diego	<b>Owner City:</b>	del mar
<b>Mail Name:</b>		<b>Owner State:</b>	CA
<b>Mailing Addr 1:</b>	12865 point del mar ste 200	<b>Owner Zip:</b>	92014
<b>Mailing Addr 2:</b>		<b>Owner Phone:</b>	8584818500
<b>Owner Fax:</b>			

## Contact Information

-- --  
**Contact Name:** bob vanderbort  
**Street Address 1:** 12865 point del mar ste 200  
**Street Address 2:**  
**City:** del mar  
**State:** CA  
**Zip:** 92014  
**Phone:** 8584818500  
-- --

## Tanner Information

-- --  
**Generator EPA ID:** CAC002556121  
**Generator County Code:** 37  
**Generator County:** San Diego  
**TSD EPA ID:** AZD980892731  
**TSD County Code:** 99  
**TSD County:** Unknown  
**State Waste Code:** 271  
**State Waste Code Desc.:** Organic monomer waste (includes unreacted resins)  
**Method Code:**  
**Method Description:**  
**Tons:** 0.2  
**Year:** 2002  
-- --

**Site:** **SAN MARCOS SANITARY LANDFILL**  
**20825 HIDDEN CANYON ROAD SAN MARCOS CA 92024**

HHSS.....

**County:** San Diego  
**Pdf File Url:** <http://geotracker.waterboards.ca.gov/ustpdfs/pdf/0002b015.pdf>

**Site:** **SAN MARCOS SANITARY LANDFILL**  
**20825 HIDDEN CANYON ROAD SAN MARCOS CA**

HIST TANK

<b>Owner Name:</b>	COUNTY OF SAN DIEGO	<b>No of Containers:</b>	1
<b>Owner Street:</b>	5555 OVERLAND AVENUE, BUILDING	<b>County:</b>	SAN DIEGO
<b>Owner City:</b>	SAN DIEGO	<b>Facility State:</b>	CA
<b>Owner State:</b>	CA	<b>Facility Zip:</b>	92024
<b>Owner Zip:</b>	92123		

**Site:** HUBBARD PROPERTY  
0 QUESTHAVEN RD, SAN MARCOS, CA 92069 SAN MARCOS CA 92069

SANDIEGO HAZ

<b>Record ID:</b>	DEH2002-HUPFP-132812	<b>GIS Record ID:</b>	DEH2002-HUPFP-132812
<b>Facility Name:</b>		<b>GIS Facility City:</b>	SAN MARCOS
<b>Facility City:</b>		<b>GIS Facility ZipCode:</b>	92069
<b>Facility ZipCode:</b>		<b>GIS Fac Latitude:</b>	33.093732
<b>Facility Latitude:</b>		<b>GIS Fac Longitude:</b>	-117.2013868
<b>Facility Longitude:</b>			
<b>Facility Address:</b>			
<b>GIS Facility Name:</b>	HUBBARD PROPERTY		
<b>GIS Facility Address:</b>	0 QUESTHAVEN RD, SAN MARCOS, CA 92069		

**HMD Permits REST Data**

<b>GIS Facility ID:</b>		<b>Status:</b>	
<b>GIS CERS ID:</b>		<b>ER Contact:</b>	
<b>GIS Record Type:</b>	LUEG-DEH/HMD/UPFP/Facility	<b>ER Con Work Ph:</b>	
<b>Per Type:</b>		<b>Census Tract:</b>	171.10
<b>Per Sub Type:</b>		<b>Parcel Zip:</b>	92024
<b>Per Cat:</b>		<b>Community:</b>	Encinitas
<b>Record Status:</b>	Completed	<b>Jurisdiction:</b>	SAN MARCOS
<b>HW Tler:</b>		<b>Basin No:</b>	904.61
<b>LRG QTY MW Gener:</b>		<b>BOS Dist:</b>	5
<b>EPA ID No:</b>		<b>Tbpg Grid:</b>	1128 D 7
<b>RMP CAL ARP:</b>		<b>Insp Dist:</b>	
<b>Tank Owner:</b>		<b>Feature ID:</b>	2230804300
<b>SIC Code:</b>		<b>X Coord:</b>	6270288.859
<b>NAICS Code:</b>		<b>Y Coord:</b>	1979062.248
<b>Disclose Qty Haz Mat:</b>		<b>Kiva Per Typ:</b>	HK07 132812
<b>Exp Date:</b>		<b>Agency Name:</b>	COSD
<b>Own/Operate USTs :</b>		<b>Point X:</b>	6270288.85890488
<b>UST Facility:</b>		<b>Point Y:</b>	1979062.24789622
<b>Total No USTs:</b>		<b>Lat GS84:</b>	33.093732
<b>No of Tanks:</b>		<b>Lon GS84:</b>	-117.2013868
<b>Own Oper APS:</b>	N	<b>Loc Name:</b>	
<b>Tot APSA Cap:</b>	0	<b>Score:</b>	
<b>Capacity LR:</b>		<b>Match Type:</b>	
<b>Haz Waste G:</b>		<b>Side:</b>	
<b>Recycle100:</b>		<b>X Map Coord:</b>	
<b>Onsite Haz Waste Tre:</b>		<b>Y Map Coord:</b>	
<b>RCRA LRG Qty:</b>		<b>User Fid:</b>	
<b>Haz Wst Coll Site:</b>		<b>Addr Type:</b>	
<b>Accept Offs:</b>		<b>ARC Address:</b>	
<b>Universal Waste Han:</b>		<b>ARC City:</b>	
<b>Toxic Gas:</b>		<b>ARC Zipcode:</b>	
<b>Hazmat EHS:</b>		<b>ARC State:</b>	
<b>Hazmat Rad:</b>		<b>ARC APN:</b>	
<b>Haz Waste Rad:</b>		<b>Zip:</b>	
<b>Haz Waste EHS:</b>		<b>Farm Nursery:</b>	
<b>Full Name:</b>	DON HUBBARD CONSTRUCTION CO	<b>Indian or Territory:</b>	
<b>Email Perm:</b>		<b>County ID:</b>	
<b>Phone Perm:</b>		<b>Bill Code 2:</b>	
<b>Site Address:</b>		<b>Bill Code 3:</b>	
<b>Parcel No:</b>	223-080-43-00	<b>Univ Waste Gen Type:</b>	
<b>Record Ali:</b>	Unified Program Facility Permit		
<b>Address:</b>	0 QUESTHAVEN RD		
<b>Business Type:</b>			
<b>Bill Code:</b>			
<b>ER Con Name:</b>			
<b>ER Con Title:</b>			
<b>Water Purv:</b>	OLIVENHAIN MUNICIPAL WATER DISTRICT		
<b>Fire Agency:</b>	SAN MARCOS FIRE PROT DIST		
<b>Geo SRC:</b>	Mapped to record APN/parcel center XY		
<b>Match Addr:</b>			

**Site:** HUBBARD PROPERTY  
0 QUESTHAVEN RD Encinitas CA

SANDIEGO SAM

<b>Record ID:</b>	DEH1991-LSAM-H32812-001	<b>Primary Parcel:</b>	YES
<b>Record ID (DEH Lyr):</b>	DEH1991-LSAM-H32812-001	<b>Primary Address:</b>	YES
<b>ID:</b>	2542	<b>Address Type:</b>	ALIAS
<b>Object ID:</b>	2540	<b>Street String:</b>	0 QUESTHAVEN RD
<b>SWRCB Global ID:</b>		<b>Community:</b>	Encinitas
<b>Feature ID:</b>	2230804300	<b>Zip Code:</b>	92069
<b>Parcel No:</b>	223-080-43-00	<b>Zip Community:</b>	92024
<b>Case No:</b>		<b>Jurisdiction:</b>	SAN MARCOS
<b>H No:</b>	H32812	<b>Census Tract:</b>	171.10
<b>KIVA per Tp per No:</b>	6SAM H32812	<b>GT Global ID:</b>	
<b>Status:</b>	Completed	<b>GT RB Case No:</b>	
<b>Historical Name:</b>	DON HUBBARD TREE FARM, SN MARC	<b>GT Status:</b>	
<b>Record Name:</b>	HUBBARD PROPERTY	<b>GT Status Date:</b>	
<b>Project Name:</b>	HUBBARD PROPERTY	<b>GT Case Type:</b>	
<b>Record Status:</b>	Completed	<b>GT Lead Agency:</b>	
<b>Record Type:</b>	SAM Investigation	<b>GT CUF Case:</b>	
<b>Record Alias:</b>	SAM Investigation	<b>GT County:</b>	
<b>Date:</b>	05/20/1991	<b>GT Longitude:</b>	
<b>Per Type:</b>	LWQD	<b>GT Latitude:</b>	
<b>DEH Permit Owner:</b>		<b>Agency Name:</b>	COSD
<b>Fire Agency:</b>	SAN MARCOS FIRE PROT DIST	<b>Lead Agency:</b>	RWQCB
<b>Point X:</b>	6269934.10994247	<b>Lead Agcy Date:</b>	9/30/1992 8:00 PM
<b>Point Y:</b>	1979439.31013423	<b>Opened Date:</b>	5/19/1991 8:00 PM
<b>Latitude GS84:</b>	33.093732	<b>ThomasBros Map Gd:</b>	1128 D 7
<b>Longitude GS84:</b>	-117.2013868	<b>Funding:</b>	V - Private - VAP
<b>Watershed Basin:</b>	904.61	<b>BOS District:</b>	5
<b>Water Purveyor:</b>	OLIVENHAIN MUNICIPAL WATER DISTRICT	<b>Short Notes:</b>	
<b>Address:</b>	0 QUESTHAVEN RD, SAN MARCOS CA 92069		
<b>Case Type:</b>	VAP - Voluntary Assistance Program		
<b>Geo SRC:</b>	Mapped to XY from previous SAM layer		
<b>Record Type (DEH Lyr):</b>	LUEG-DEH/LWQD/SAM Investigation/NA		
<b>Source File:</b>	Citizen Access DEH Site Assessment and Mitigation Investigation Sites; San Diego Site Assessment and Mitigation Investigation Sites		

**Site:** NO CO RECYL & ENRGY RECOV CTR  
0 QUESTHAVEN RD, SAN MARCOS CA 92069 CA

SANDIEGO SWF

<b>Record ID:</b>	DEH2002-CLEA-186104	<b>EST No (Map):</b>	
<b>SWIS No:</b>		<b>APN (Map):</b>	
<b>Status (LEA):</b>	Completed	<b>Activity (Map):</b>	
<b>Date (LEA):</b>	05/04/2002	<b>Type (Map):</b>	
<b>Project Name (LEA):</b>	NO CO RECYL & ENRGY RECOV CTR	<b>Typek (Map):</b>	
<b>Record Type (LEA):</b>	Solid Waste (LEA) Site	<b>Name (Map):</b>	
<b>Site (FOIA):</b>		<b>Mrglst No (Map):</b>	
<b>Insp Freq (FOIA):</b>		<b>Co Owned (Map):</b>	
<b>Type of Oper (FOIA):</b>		<b>X No (Map):</b>	
<b>Inspection (Map):</b>		<b>Y No (Map):</b>	
<b>Fees (Map):</b>			
<b>Address (LEA):</b>	0 QUESTHAVEN RD, SAN MARCOS CA 92069		
<b>Site Address (FOIA):</b>			
<b>Address (Map):</b>			
<b>Data Source:</b>	San Diego County Solid Waste (LEA) Site		

**Site:** SAN MARCOS SANITARY LANDFILL  
QUESTHAVEN ROAD, 2 MILES EAST OF RANCHO SAN MARCOS, CA 92069 CA

SWAT

<b>Site Leak:</b>	
<b>Rank:</b>	1
<b>SWIS Number:</b>	37-AA-0008
<b>Report Status Code:</b>	A
<b>Report Status:</b>	FOUND TO PROVIDE "A RELIABLE INDICATION OF WHETHER OR NOT THERE IS HAZARDOUS WASTE LEAKAGE"
<b>Site Classification Code:</b>	
<b>Transcribe Source:</b>	Solid Waste Assessment Test (SWAT) Program Report to the Legislature 1989-1990
<b>Site Classification:</b>	
<b>Activity Status Code:</b>	

**Activity Description:**  
**Character of Site Code:**  
**Character of Site:**  
**Size of Site Code:**  
**Size of Site:**  
**Proposal Status:**  
**Site Leak Desc:**  
**Type of Leak:**  
**Enforce Action:**  
**Enforce Action Desc:**  
**Waste Management Unit:**  
**Waste Discharger Sys NO:** 9 000000278  
**Initial Notif Date:**  
**Proposal Due Date:**  
**Report Due Date:** 07/01/87  
**Anticipated Rprt Submit Dt:**  
**Report Received Date:** 06/26/87  
**Report Target Review Date:** 08/15/89  
**Report Resubmitted Due Date:**  
**Report Resubmitted Rcvd Dt:**  
**Report Approval Date:** 08/15/89  
**Anticip Proposal Submit Dt:**  
**Proposal Received Date:**  
**Proposal Target Review Date:**  
**Proposal Status Code:**  
**Proposal Resubmitted Due Dt:**  
**Proposal Resubmitted Received Due Date:**  
**Proposal Accepted Date:**  
**Exemption Questionnaire Approved Date:**  
**Waiver Approved Date:**  
**Type of Leak Code:**  
**DHS & CWMB Notif Date:**  
**Report Summ Sent Date:**  
**Monitor Program Revise Date:**  
**Revise WDR Target Date:**  
**Hazardous Waste Surface:**  
**Above Reg Level Surface:**  
**Below Reg Level Surface:**  
**Hazardous Waste Ground:**  
**Above Reg Level Ground:**  
**Below Reg Level Ground:**  
**Hazardous Waste Vadose:**  
**Above Reg Level Vadose:**  
**Below Reg Level Vadose:**  
**Surface:**  
**Ground:**  
**Vadose:**  
**Operator Name:** SAN DIEGO COUNTY  
**Agency Name:**  
**County Number:**  
**County Name:** SAN DIEGO  
**Regional Board Contact:**  
**Region:** SAN DIEGO REGION 9  
**Remarks:** The SWAT report indicated that shallow and deeper groundwater is contaminated and that leachate from the landfill appears to have migrated into groundwater. County is to follow up with a verification monitoring program. A Technical Change order will be prepared to revise the monitoring program specified in the discharger's waste discharge requirements. County preparing RWD for expansion of landfill. Update of requirements will be prepared as part of expansion.

## Appendix: Database Descriptions

*Environmental Risk Information Services (ERIS) can search the following databases. The extent of historical information varies with each database and current information is determined by what is publicly available to ERIS at the time of update. ERIS updates databases as set out in ASTM Standard E1527-13, Section 8.1.8 Sources of Standard Source Information:*

*"Government information from nongovernmental sources may be considered current if the source updates the information at least every 90 days, or, for information that is updated less frequently than quarterly by the government agency, within 90 days of the date the government agency makes the information available to the public."*

### **Standard Environmental Record Sources**

#### **Federal**

##### **National Priority List:**

NPL

National Priorities List (Superfund)-NPL: EPA's (United States Environmental Protection Agency) list of the most serious uncontrolled or abandoned hazardous waste sites identified for possible long-term remedial action under the Superfund program. The NPL, which EPA is required to update at least once a year, is based primarily on the score a site receives from EPA's Hazard Ranking System. A site must be on the NPL to receive money from the Superfund Trust Fund for remedial action.

**Government Publication Date: Apr 27, 2020**

##### **National Priority List - Proposed:**

PROPOSED NPL

Includes sites proposed (by the EPA, the state, or concerned citizens) for addition to the NPL due to contamination by hazardous waste and identified by the Environmental Protection Agency (EPA) as a candidate for cleanup because it poses a risk to human health and/or the environment.

**Government Publication Date: Apr 27, 2020**

##### **Deleted NPL:**

DELETED NPL

The National Oil and Hazardous Substances Pollution Contingency Plan (NCP) establishes the criteria that the EPA uses to delete sites from the NPL. In accordance with 40 CFR 300.425.(e), sites may be deleted from the NPL where no further response is appropriate.

**Government Publication Date: Apr 27, 2020**

##### **SEMS List 8R Active Site Inventory:**

SEMS

The Superfund Program has deployed the Superfund Enterprise Management System (SEMS), which integrates multiple legacy systems into a comprehensive tracking and reporting tool. This inventory contains active sites evaluated by the Superfund program that are either proposed to be or are on the National Priorities List (NPL) as well as sites that are in the screening and assessment phase for possible inclusion on the NPL. The Active Site Inventory Report displays site and location information at active SEMS sites. An active site is one at which site assessment, removal, remedial, enforcement, cost recovery, or oversight activities are being planned or conducted.

**Government Publication Date: Jan 30, 2020**

##### **Inventory of Open Dumps, June 1985:**

ODI

The Resource Conservation and Recovery Act (RCRA) provides for publication of an inventory of open dumps. The Act defines "open dumps" as facilities which do not comply with EPA's "Criteria for Classification of Solid Waste Disposal Facilities and Practices" (40 CFR 257).

**Government Publication Date: Jun 1985**

##### **SEMS List 8R Archive Sites:**

SEMS ARCHIVE

The Superfund Enterprise Management System (SEMS) Archived Site Inventory displays site and location information at sites archived from SEMS. An archived site is one at which EPA has determined that assessment has been completed and no further remedial action is planned under the Superfund program at this time.

**Government Publication Date: Jan 30, 2020**



**CERCLIS:**

Superfund is a program administered by the United States Environmental Protection Agency (EPA) to locate, investigate, and clean up the worst hazardous waste sites throughout the United States. CERCLIS is a database of potential and confirmed hazardous waste sites at which the EPA Superfund program has some involvement. It contains sites that are either proposed to be or are on the National Priorities List (NPL) as well as sites that are in the screening and assessment phase for possible inclusion on the NPL. The EPA administers the Superfund program in cooperation with individual states and tribal governments; this database is made available by the EPA.

**Government Publication Date: Oct 25, 2013**

**EPA Report on the Status of Open Dumps on Indian Lands:**

IODI

Public Law 103-399, The Indian Lands Open Dump Cleanup Act of 1994, enacted October 22, 1994, identified congressional concerns that solid waste open dump sites located on American Indian or Alaska Native (AI/AN) lands threaten the health and safety of residents of those lands and contiguous areas. The purpose of the Act is to identify the location of open dumps on Indian lands, assess the relative health and environment hazards posed by those sites, and provide financial and technical assistance to Indian tribal governments to close such dumps in compliance with Federal standards and regulations or standards promulgated by Indian Tribal governments or Alaska Native entities.

**Government Publication Date: Dec 31, 1998**

**CERCLIS - No Further Remedial Action Planned:**

CERCLIS NFRAP

An archived site is one at which EPA has determined that assessment has been completed and no further remedial action is planned under the Superfund program at this time. The Archive designation means that, to the best of EPA's knowledge, assessment at a site has been completed and that EPA has determined no further steps will be taken to list this site on the National Priorities List (NPL). This decision does not necessarily mean that there is no hazard associated with a given site; it only means that, based upon available information, the location is not judged to be a potential NPL site.

**Government Publication Date: Oct 25, 2013**

**CERCLIS Liens:**

CERCLIS LIENS

A Federal Superfund lien exists at any property where EPA has incurred Superfund costs to address contamination ("Superfund site") and has provided notice of liability to the property owner. A Federal CERCLA ("Superfund") lien can exist by operation of law at any site or property at which EPA has spent Superfund monies. This database is made available by the United States Environmental Protection Agency (EPA).

**Government Publication Date: Jan 30, 2014**

**RCRA CORRACTS-Corrective Action:**

RCRA CORRACTS

RCRA Info is EPA's comprehensive information system, providing access to data supporting the Resource Conservation and Recovery Act (RCRA) of 1976 and the Hazardous and Solid Waste Amendments (HSWA) of 1984. At these sites, the Corrective Action Program ensures that cleanups occur. EPA and state regulators work with facilities and communities to design remedies based on the contamination, geology, and anticipated use unique to each site.

**Government Publication Date: Feb 10, 2020**

**RCRA non-CORRACTS TSD Facilities:**

RCRA TSD

RCRA Info is EPA's comprehensive information system, providing access to data supporting the Resource Conservation and Recovery Act (RCRA) of 1976 and the Hazardous and Solid Waste Amendments (HSWA) of 1984. This database includes Non-Corrective Action sites listed as treatment, storage and/or disposal facilities of hazardous waste as defined by the Resource Conservation and Recovery Act (RCRA).

**Government Publication Date: Feb 10, 2020**

**RCRA Generator List:**

RCRA LQG

RCRA Info is EPA's comprehensive information system, providing access to data supporting the Resource Conservation and Recovery Act (RCRA) of 1976 and the Hazardous and Solid Waste Amendments (HSWA) of 1984. RCRA Info replaces the data recording and reporting abilities of the Resource Conservation and Recovery Information System (RCRIS) and the Biennial Reporting System (BRS). A hazardous waste generator is any person or site whose processes and actions create hazardous waste (see 40 CFR 260.10). Large Quantity Generators (LQGs) generate 1,000 kilograms per month or more of hazardous waste or more than one kilogram per month of acutely hazardous waste.

**Government Publication Date: Feb 10, 2020**

**RCRA Small Quantity Generators List:**

RCRA SQG

RCRA Info is the EPA's comprehensive information system, providing access to data supporting the Resource Conservation and Recovery Act (RCRA) of 1976 and the Hazardous and Solid Waste Amendments (HSWA) of 1984. RCRA Info replaces the data recording and reporting abilities of the Resource Conservation and Recovery Information System (RCRIS) and the Biennial Reporting System (BRS). A hazardous waste generator is any person or site whose processes and actions create hazardous waste (see 40 CFR 260.10). Small Quantity Generators (SQGs) generate more than 100 kilograms, but less than 1,000 kilograms, of hazardous waste per month.

**Government Publication Date: Feb 10, 2020**

**RCRA Conditionally Exempt and Very Small Quantity Generators List:**

[RCRA CESQG](#)

RCRA Info is the EPA's comprehensive information system, providing access to data supporting the Resource Conservation and Recovery Act (RCRA) of 1976 and the Hazardous and Solid Waste Amendments (HSWA) of 1984. A hazardous waste generator is any person or site whose processes and actions create hazardous waste (see 40 CFR 260.10). Conditionally Exempt and Very Small Quantity Generators (VSQG and CESQG) generate 100 kilograms or less per month of hazardous waste, or one kilogram or less per month of acutely hazardous waste. Additionally, VSQG and CESQG may not accumulate more than 1,000 kilograms of hazardous waste at any time.

**Government Publication Date: Feb 10, 2020**

**RCRA Non-Generators:**

[RCRA NON GEN](#)

RCRA Info is EPA's comprehensive information system, providing access to data supporting the Resource Conservation and Recovery Act (RCRA) of 1976 and the Hazardous and Solid Waste Amendments (HSWA) of 1984. RCRA Info replaces the data recording and reporting abilities of the Resource Conservation and Recovery Information System (RCRIS) and the Biennial Reporting System (BRS). A hazardous waste generator is any person or site whose processes and actions create hazardous waste (see 40 CFR 260.10). Non-Generators do not presently generate hazardous waste.

**Government Publication Date: Feb 10, 2020**

**Federal Engineering Controls-ECs:**

[FED ENG](#)

Engineering controls (ECs) encompass a variety of engineered and constructed physical barriers (e.g., soil capping, sub-surface venting systems, mitigation barriers, fences) to contain and/or prevent exposure to contamination on a property. This database is made available by the United States Environmental Protection Agency (EPA).

**Government Publication Date: Feb 26, 2020**

**Federal Institutional Controls- ICs:**

[FED INST](#)

Institutional controls are non-engineered instruments, such as administrative and legal controls, that help minimize the potential for human exposure to contamination and/or protect the integrity of the remedy. Although it is EPA's (United States Environmental Protection Agency) expectation that treatment or engineering controls will be used to address principal threat wastes and that groundwater will be returned to its beneficial use whenever practicable, ICs play an important role in site remedies because they reduce exposure to contamination by limiting land or resource use and guide human behavior at a site.

**Government Publication Date: Feb 26, 2020**

**Emergency Response Notification System:**

[ERNS 1982 TO 1986](#)

Database of oil and hazardous substances spill reports controlled by the National Response Center. The primary function of the National Response Center is to serve as the sole national point of contact for reporting oil, chemical, radiological, biological, and etiological discharges into the environment anywhere in the United States and its territories.

**Government Publication Date: 1982-1986**

**Emergency Response Notification System:**

[ERNS 1987 TO 1989](#)

Database of oil and hazardous substances spill reports controlled by the National Response Center. The primary function of the National Response Center is to serve as the sole national point of contact for reporting oil, chemical, radiological, biological, and etiological discharges into the environment anywhere in the United States and its territories.

**Government Publication Date: 1987-1989**

**Emergency Response Notification System:**

[ERNS](#)

Database of oil and hazardous substances spill reports controlled by the National Response Center. The primary function of the National Response Center is to serve as the sole national point of contact for reporting oil, chemical, radiological, biological, and etiological discharges into the environment anywhere in the United States and its territories. This database is made available by the United States Environmental Protection Agency (EPA).

**Government Publication Date: Nov 25, 2019**

**The Assessment, Cleanup and Redevelopment Exchange System (ACRES) Brownfield Database:**

[FED BROWNFIELDS](#)

Brownfields are real property, the expansion, redevelopment, or reuse of which may be complicated by the presence or potential presence of a hazardous substance, pollutant, or contaminant. Cleaning up and reinvesting in these properties protects the environment, reduces blight, and takes development pressures off greenspaces and working lands. This database is made available by the United States Environmental Protection Agency (EPA).

**Government Publication Date: Sep 3, 2019**

**FEMA Underground Storage Tank Listing:**

[FEMA UST](#)

The Federal Emergency Management Agency (FEMA) of the Department of Homeland Security maintains a list of FEMA owned underground storage tanks.

**Government Publication Date: Dec 31, 2017**

**Petroleum Refineries:**

REFN

List of petroleum refineries from the U.S. Energy Information Administration (EIA) Refinery Capacity Report. Includes operating and idle petroleum refineries (including new refineries under construction) and refineries shut down during the previous year located in the 50 States, the District of Columbia, Puerto Rico, the Virgin Islands, Guam, and other U.S. possessions. Survey locations adjusted using public data.

**Government Publication Date: Oct 8, 2019**

**Petroleum Product and Crude Oil Rail Terminals:**

BULK TERMINAL

List of petroleum product and crude oil rail terminals made available by the U.S. Energy Information Administration (EIA). Includes operable bulk petroleum product terminals located in the 50 States and the District of Columbia with a total bulk shell storage capacity of 50,000 barrels or more, and/or the ability to receive volumes from tanker, barge, or pipeline; also rail terminals handling the loading and unloading of crude oil that were active between 2017 and 2018. Petroleum product terminals comes from the EIA-815 Bulk Terminal and Blender Report, which includes working, shell in operation, and shell idle for several major product groupings. Survey locations adjusted using public data.

**Government Publication Date: Jan 13, 2020**

**LIEN on Property:**

SEMS LIEN

The EPA Superfund Enterprise Management System (SEMS) provides LIEN information on properties under the EPA Superfund Program.

**Government Publication Date: Jan 30, 2020**

**Superfund Decision Documents:**

SUPERFUND ROD

This database contains a listing of decision documents for Superfund sites. Decision documents serve to provide the reasoning for the choice of (or) changes to a Superfund Site cleanup plan. The decision documents include Records of Decision (ROD), ROD Amendments, Explanations of Significant Differences (ESD), along with other associated memos and files. This information is maintained and made available by the US EPA (Environmental Protection Agency).

**Government Publication Date: Apr 27, 2020**

**State**

**State Response Sites:**

RESPONSE

A list of identified confirmed release sites where the Department of Toxic Substances Control (DTSC) is involved in remediation, either in a lead or oversight capacity. These confirmed release sites are generally high-priority and high potential risk. This database is state equivalent NPL.

**Government Publication Date: Apr 13, 2020**

**EnviroStor Database:**

ENVIROSTOR

The EnviroStor Data Management System is made available by the Department of Toxic Substances Control (DTSC). Includes Corrective Action sites, Tiered Permit sites, Historical Sites and Evaluation/Investigation sites. This database is state equivalent CERCLIS.

**Government Publication Date: Apr 13, 2020**

**Delisted State Response Sites:**

DELISTED ENVS

Sites removed from the list of State Response Sites made available by the EnviroStor Data Management System, Department of Toxic Substances Control (DTSC).

**Government Publication Date: Apr 13, 2020**

**Solid Waste Information System (SWIS):**

SWF/LF

The Solid Waste Information System (SWIS) database made available by the Department of Resources Recycling and Recovery (CalRecycle) contains information on solid waste facilities, operations, and disposal sites throughout the State of California. The types of facilities found in this database include landfills, transfer stations, material recovery facilities, composting sites, transformation facilities, waste tire sites, and closed disposal sites.

**Government Publication Date: May 1, 2020**

**EnviroStor Hazardous Waste Facilities:**

HWP

A list of hazardous waste facilities including permitted, post-closure and historical facilities found in the Department of Toxic Substances Control (DTSC) EnviroStor database.

**Government Publication Date: Apr 13, 2020**

**Sites Listed in the Solid Waste Assessment Test (SWAT) Program Report:**

SWAT

In a 1993 Memorandum of Understanding, the State Water Resources Control Board (SWRCB) agreed to submit a comprehensive report on the Solid Waste Assessment Test (SWAT) Program to the California Integrated Waste Management Board (CIWMB). This report summarizes the work completed to date on the SWAT Program, and addresses both the impacts that leakage from solid waste disposal sites (SWDS) may have upon waters of the State and the actions taken to address such leakage.

**Government Publication Date: Dec 31, 1995**

**Land Disposal Sites:**

LDS

Land Disposal Sites in GeoTracker, the State Water Resources Control Board (SWRCB)'s data management system. The Land Disposal program regulates of waste discharge to land for treatment, storage and disposal in waste management units. Waste management units include waste piles, surface impoundments, and landfills.

**Government Publication Date: Mar 17, 2020**

**Leaking Underground Fuel Tank Reports:**

LUST

List of Leaking Underground Storage Tanks within the Cleanup Sites data in GeoTracker database. GeoTracker is the State Water Resources Control Board's (SWRCB) data management system for managing sites that impact groundwater, especially those that require groundwater cleanup (Underground Storage Tanks, Department of Defense and Site Cleanup Program) as well as permitted facilities such as operating Underground Storage Tanks. The Leak Prevention Program that overlooks LUST sites is the SWRCB in California's Environmental Protection Agency.

**Government Publication Date: Mar 17, 2020**

**Delisted Leaking Storage Tanks:**

DELISTED LST

List of Leaking Underground Storage Tanks (LUST) cleanup sites removed from GeoTracker, the State Water Resources Control Board (SWRCB)'s database system, as well as sites removed from the SWRCB's list of UST Case closures.

**Government Publication Date: Mar 17, 2020**

**Solid Waste Disposal Sites with Waste Constituents Above Hazardous Waste Levels:**

SWRCB SWF

This is a list of solid waste disposal sites identified by California State Water Resources Control Board with waste constituents above hazardous waste levels outside the waste management unit.

**Government Publication Date: Sep 20, 2006**

**Permitted Underground Storage Tank (UST) in GeoTracker:**

UST

List of Permitted Underground Storage Tank (UST) sites made available by the State Water Resources Control Board (SWRCB) in California's Environmental Protection Agency (EPA).

**Government Publication Date: Mar 17, 2020**

**Proposed Closure of Underground Storage Tank Cases:**

UST CLOSURE

List of UST cases that are being considered for closure by either the California Environmental Protection Agency, State Water Resources Control Board or the Executive Director that have been posted for a 60-day public comment period.

**Government Publication Date: Apr 7, 2020**

**Historical Hazardous Substance Storage Information Database:**

HHSS

The Historical Hazardous Substance Storage database contains information collected in the 1980s from facilities that stored hazardous substances. The information was originally collected on paper forms, was later transferred to microfiche, and recently indexed as a searchable database. When using this database, please be aware that it is based upon self-reported information submitted by facilities which has not been independently verified. It is unlikely that every facility responded to the survey and the database should not be expected to be a complete inventory of all facilities that were operating at that time. This database is maintained by the California State Water Resources Control Board's (SWRCB) Geotracker.

**Government Publication Date: Aug 27, 2015**

**Aboveground Storage Tanks:**

AST

A statewide list from 2009 of aboveground storage tanks (ASTs) made available by the Cal FIRE Office of the State Fire Marshal (OSFM). This list is no longer maintained or updated by the Cal FIRE OSFM.

**Government Publication Date: Aug 31, 2009**

**Oil and Gas Facility Tanks:**

TANK OIL GAS

Locations of oil and gas tanks that fall under the jurisdiction of the Geologic Energy Management Division of the California Department of Conservation (CalGEM) (CCR 1760). CalGEM was formerly the Division of Oil, Gas, and Geothermal Resources (DOGGR).

**Government Publication Date: Apr 30, 2020**

**Delisted Storage Tanks:**

[DELISTED TNK](#)

This database contains a list of storage tank sites that were removed by the State Water Resources Control Board (SWRCB) in California's Environmental Protection Agency (EPA) and the Cal FIRE Office of State Fire Marshal (OSFM).

**Government Publication Date: May 5, 2020**

**California Environmental Reporting System (CERS) Tanks:**

[CERS TANK](#)

List of sites in the California Environmental Protection Agency (CalEPA) Regulated Site Portal which fall under the Aboveground Petroleum Storage and Underground Storage Tank regulatory programs. The CalEPA oversees the statewide implementation of the Unified Program which applies regulatory standards to protect Californians from hazardous waste and materials.

**Government Publication Date: Feb 18, 2020**

**Site Mitigation and Brownfields Reuse Program Facility Sites with Land Use Restrictions:**

[LUR](#)

The Department of Toxic Substances Control (DTSC) Site Mitigation and Brownfields Reuse Program (SMBRP) list includes sites cleaned up under the program's oversight and generally does not include current or former hazardous waste facilities that required a hazardous waste facility permit. The list represents land use restrictions that are active. Some sites have multiple land use restrictions.

**Government Publication Date: Apr 13, 2020**

**Hazardous Waste Management Program Facility Sites with Deed / Land Use Restrictions:**

[HLUR](#)

The Department of Toxic Substances Control (DTSC) Hazardous Waste Management Program (HWMP) has developed a list of current or former hazardous waste facilities that have a recorded land use restriction at the local county recorder's office. The land use restrictions on this list were required by the DTSC HWMP as a result of the presence of hazardous substances that remain on site after the facility (or part of the facility) has been closed or cleaned up. The types of land use restriction include deed notice, deed restriction, or a land use restriction that binds current and future owners.

**Government Publication Date: Apr 8, 2020**

**Deed Restrictions and Land Use Restrictions:**

[DEED](#)

List of Deed Restrictions, Land Use Restrictions and Covenants in GeoTracker made available by the State Water Resources Control Board (SWRCB) in California's Environmental Protection Agency. A deed restriction (land use covenant) may be required to facilitate the remediation of past environmental contamination and to protect human health and the environment by reducing the risk of exposure to residual hazardous materials.

**Government Publication Date: Mar 17, 2020**

**Voluntary Cleanup Program:**

[VCP](#)

List of sites in the Voluntary Cleanup Program made available by the Department of Toxic Substances and Control (DTSC). The Voluntary Cleanup Program was designed to respond to lower priority sites. Under the Voluntary Cleanup Program, DTSC enters site-specific agreements with project proponents for DTSC oversight of site assessment, investigation, and/or removal or remediation activities, and the project proponents agree to pay DTSC's reasonable costs for those services.

**Government Publication Date: Apr 13, 2020**

**GeoTracker Cleanup Program Sites:**

[CLEANUP SITES](#)

A list of Cleanup Program sites in the state of California made available by The State Water Resources Control Board (SWRCB) of the California Environmental Protection Agency (EPA). SWRCB tracks leaking underground storage tank cleanups as well as other water board cleanups.

**Government Publication Date: Mar 17, 2020**

**Delisted County Records:**

[DELISTED COUNTY](#)

Records removed from county or CUPA databases. Records may be removed from the county lists made available by the respective county departments because they are inactive, or because they have been deemed to be below reportable thresholds.

**Government Publication Date: May 12, 2020**

**Delisted California Environmental Reporting System (CERS) Tanks:**

[DELISTED CTNK](#)

This database contains a list of Aboveground Petroleum Storage and Underground Storage Tank sites that were removed from in the California Environmental Protection Agency (CalEPA) Regulated Site Portal.

**Government Publication Date: Feb 18, 2020**

**Historical Hazardous Substance Storage Container Information - Facility Summary:**

[HIST TANK](#)

The State Water Resources Control Board maintained the Hazardous Substance Storage Containers listing and inventory in the 1980s. This facility summary lists historic tank sites where the following container types were present: farm motor vehicle fuel tanks; waste tanks; sumps; pits, ponds, lagoons, and others; and all other product tanks. This set, published in May 1988, lists facility and owner information, as well as the number of containers. This data is historic and will not be updated.

## **Tribal**

**Leaking Underground Storage Tanks (LUSTs) on Indian Lands:**  
LUSTs on Tribal/Indian Lands in Region 9, which includes California.  
Government Publication Date: Oct 4, 2019

[INDIAN LUST](#)

**Underground Storage Tanks (USTs) on Indian Lands:**  
USTs on Tribal/Indian Lands in Region 9, which includes California.  
Government Publication Date: Oct 4, 2019

[INDIAN UST](#)

**Delisted Tribal Leaking Storage Tanks:**  
Leaking Underground Storage Tank facilities which have been removed from the Regional Tribal LUST lists made available by the EPA.  
Government Publication Date: Oct 10, 2019

[DELISTED ILST](#)

**Delisted Tribal Underground Storage Tanks:**  
Underground Storage Tank facilities which have been removed from the Regional Tribal UST lists made available by the EPA.  
Government Publication Date: Oct 10, 2019

[DELISTED IUST](#)

## **County**

**San Diego County - Solid Waste Facility List:**  
A list of open and closed Solid Waste Facilities in the County of San Diego. The County of San Diego Department of Environmental Health Solid Waste Local Enforcement Agency (LEA) is certified by the California Department of Resources Recycling and Recovery to enforce state solid waste laws and regulations in San Diego County, excluding the City of San Diego. The list is made available by San Diego County Department of Environmental Health.  
Government Publication Date: Mar 18, 2020

[SANDIEGO SWF](#)

**San Diego County - Local Oversight Program List:**  
A list of Underground Storage Tank (UST) release sites in the County of San Diego. This list is made available by San Diego County Department of Environmental Health.  
Government Publication Date: Mar 11, 2020

[SAN DIEGO LOP](#)

**San Diego County - Hazardous Materials Management Division Database:**  
A list of facilities with Unified Program Facility Permit in San Diego County. This list has been made available by County of San Diego Environmental Health.  
Government Publication Date: Mar 29, 2020

[SANDIEGO HAZ](#)

**San Diego County - UST List:**  
A list of registered Underground Storage Tanks in the County of San Diego. The list is made available by the San Diego County Hazardous Materials Division.  
Government Publication Date: Mar 29, 2020

[SANDIEGO UST](#)

**San Diego County - Site Assessment and Mitigation Investigation Sites:**  
List of sites which have undergone a Site Assessment and Mitigation investigation. This list is made available by the County of San Diego Department of Environmental Health.  
Government Publication Date: Apr 2, 2020

[SANDIEGO SAM](#)

## **Additional Environmental Record Sources**

### **Federal**

**PFOA/PFOS Contaminated Sites:**

[PFAS NPL](#)

List of sites where PFOA or PFOS contaminants have been found in drinking water or soil. Made available by the Federal Environmental Protection Agency (EPA).

**Government Publication Date: Mar 2, 2020**

**Facility Registry Service/Facility Index:**

[FINDS/FRS](#)

The US Environmental Protection Agency (EPA)'s Facility Registry System (FRS) is a centrally managed database that identifies facilities, sites or places subject to environmental regulations or of environmental interest. FRS creates high-quality, accurate, and authoritative facility identification records through rigorous verification and management procedures that incorporate information from program national systems, state master facility records, data collected from EPA's Central Data Exchange registrations and data management personnel.

**Government Publication Date: Mar 25, 2020**

**Toxics Release Inventory (TRI) Program:**

[TRIS](#)

The EPA's Toxics Release Inventory (TRI) is a database containing data on disposal or other releases of over 650 toxic chemicals from thousands of U.S. facilities and information about how facilities manage those chemicals through recycling, energy recovery, and treatment. One of TRI's primary purposes is to inform communities about toxic chemical releases to the environment.

**Government Publication Date: Feb 19, 2020**

**Perfluorinated Alkyl Substances (PFAS) Releases:**

[PFAS TRI](#)

List of Toxics Release Inventory (TRI) facilities at which the reported chemical is a Per- or polyfluorinated alkyl substance (PFAS) included in the Environmental Protection Agency (EPA)'s consolidated PFAS Master List of PFAS Substances. The EPA's Toxics Release Inventory (TRI) is a database containing data on disposal or other releases of over 650 toxic chemicals from thousands of U.S. facilities and information about how facilities manage those chemicals through recycling, energy recovery, and treatment.

**Government Publication Date: Feb 19, 2020**

**Perfluorinated Alkyl Substances (PFAS) Water Contamination:**

[PFAS WATER](#)

The Water Quality Portal (WQP) is a cooperative service sponsored by the United States Geological Survey (USGS), the Environmental Protection Agency (EPA), and the National Water Quality Monitoring Council (NWQMC). This listing includes records from the Water Quality Portal where the characteristic (environmental measurement) is in the Environmental Protection Agency (EPA)'s consolidated PFAS Master List of PFAS Substances.

**Government Publication Date: Dec 20, 2019**

**Hazardous Materials Information Reporting System:**

[HMIRS](#)

US DOT - Department of Transportation Pipeline and Hazardous Materials Safety Administration (PHMSA) Incidents Reports Database taken from Hazmat Intelligence Portal, U.S. Department of Transportation.

**Government Publication Date: Jan 8, 2020**

**National Clandestine Drug Labs:**

[NCDL](#)

The U.S. Department of Justice ("the Department") provides this data as a public service. It contains addresses of some locations where law enforcement agencies reported they found chemicals or other items that indicated the presence of either clandestine drug laboratories or dumpsites. In most cases, the source of the entries is not the Department, and the Department has not verified the entry and does not guarantee its accuracy.

**Government Publication Date: Mar 19, 2020**

**Toxic Substances Control Act:**

[TSCA](#)

The Environmental Protection Agency (EPA) is amending the Toxic Substances Control Act (TSCA) section 8(a) Inventory Update Reporting (IUR) rule and changing its name to the Chemical Data Reporting (CDR) rule.

The CDR enables EPA to collect and publish information on the manufacturing, processing, and use of commercial chemical substances and mixtures (referred to hereafter as chemical substances) on the TSCA Chemical Substance Inventory (TSCA Inventory). This includes current information on chemical substance production volumes, manufacturing sites, and how the chemical substances are used. This information helps the Agency determine whether people or the environment are potentially exposed to reported chemical substances. EPA publishes submitted CDR data that is not Confidential Business Information (CBI).

**Government Publication Date: Jun 30, 2017**

**Hist TSCA:**

[HIST TSCA](#)

The Environmental Protection Agency (EPA) is amending the Toxic Substances Control Act (TSCA) section 8(a) Inventory Update Reporting (IUR) rule and changing its name to the Chemical Data Reporting (CDR) rule.

The 2006 IUR data summary report includes information about chemicals manufactured or imported in quantities of 25,000 pounds or more at a single site during calendar year 2005. In addition to the basic manufacturing information collected in previous reporting cycles, the 2006 cycle is the first time EPA collected information to characterize exposure during manufacturing, processing and use of organic chemicals. The 2006 cycle also is the first time manufacturers of inorganic chemicals were required to report basic manufacturing information.

**FTTS Administrative Case Listing:**

[FTTS ADMIN](#)

An administrative case listing from the Federal Insecticide, Fungicide, & Rodenticide Act (FIFRA) and Toxic Substances Control Act (TSCA), together known as FTTS. This database was obtained from the Environmental Protection Agency's (EPA) National Compliance Database (NCDB). The FTTS and NCDB was shut down in 2006.

Government Publication Date: Jan 19, 2007

**FTTS Inspection Case Listing:**

[FTTS INSP](#)

An inspection case listing from the Federal Insecticide, Fungicide, & Rodenticide Act (FIFRA) and Toxic Substances Control Act (TSCA), together known as FTTS. This database was obtained from the Environmental Protection Agency's (EPA) National Compliance Database (NCDB). The FTTS and NCDB was shut down in 2006.

Government Publication Date: Jan 19, 2007

**Potentially Responsible Parties List:**

[PRP](#)

Early in the cleanup process, the Environmental Protection Agency (EPA) conducts a search to find the potentially responsible parties (PRPs). EPA looks for evidence to determine liability by matching wastes found at the site with parties that may have contributed wastes to the site.

Government Publication Date: Mar 25, 2020

**State Coalition for Remediation of Drycleaners Listing:**

[SCRD DRYCLEANER](#)

The State Coalition for Remediation of Drycleaners (SCRD) was established in 1998, with support from the U.S. Environmental Protection Agency (EPA) Office of Superfund Remediation and Technology Innovation. Coalition members are states with mandated programs and funding for drycleaner site remediation. Current members are Alabama, Connecticut, Florida, Illinois, Kansas, Minnesota, Missouri, North Carolina, Oregon, South Carolina, Tennessee, Texas, and Wisconsin.

Government Publication Date: Nov 08, 2017

**Integrated Compliance Information System (ICIS):**

[ICIS](#)

The Integrated Compliance Information System (ICIS) is a system that provides information for the Federal Enforcement and Compliance (FE&C) and the National Pollutant Discharge Elimination System (NPDES) programs. The FE&C component supports the Environmental Protection Agency's (EPA) Civil Enforcement and Compliance program activities. These activities include Compliance Assistance, Compliance Monitoring and Enforcement. The NPDES program supports tracking of NPDES permits, limits, discharge monitoring data and other program reports.

Government Publication Date: Nov 18, 2016

**Drycleaner Facilities:**

[FED DRYCLEANERS](#)

A list of drycleaner facilities from the Integrated Compliance Information System (ICIS). The Environmental Protection Agency (EPA) tracks facilities that possess NAIC and SIC codes that classify businesses as drycleaner establishments.

Government Publication Date: May 29, 2018

**Delisted Drycleaner Facilities:**

[DELISTED FED DRY](#)

List of sites removed from the list of Drycleaner Facilities (sites in the EPA's Integrated Compliance Information System (ICIS) with NAIC or SIC codes identifying the business as a drycleaner establishment).

Government Publication Date: May 29, 2018

**Formerly Used Defense Sites:**

[FUDS](#)

Formerly Used Defense Sites (FUDS) are properties that were formerly owned by, leased to, or otherwise possessed by and under the jurisdiction of the Secretary of Defense prior to October 1986, where the Department of Defense (DoD) is responsible for an environmental restoration. This list is published by the U.S. Army Corps of Engineers.

Government Publication Date: Jan 28, 2020

**PHMSA Pipeline Safety Flagged Incidents:**

[PIPELINE INCIDENT](#)

A list of flagged pipeline incidents made available by the U.S. Department of Transportation (US DOT) Pipeline and Hazardous Materials Safety Administration (PHMSA). PHMSA regulations require incident and accident reports for five different pipeline system types.

Government Publication Date: Oct 31, 2019

**Material Licensing Tracking System (MLTS):**

[MLTS](#)

A list of sites that store radioactive material subject to the Nuclear Regulatory Commission (NRC) licensing requirements. This list is maintained by the NRC. As of September 2016, the NRC no longer releases location information for sites. Site locations were last received in July 2016.

Government Publication Date: Nov 1, 2018



**Historic Material Licensing Tracking System (MLTS) sites:**

[HIST MLTS](#)

A historic list of sites that have inactive licenses and/or removed from the Material Licensing Tracking System (MLTS). In some cases, a site is removed from the MLTS when the state becomes an "Agreement State". An Agreement State is a State that has signed an agreement with the Nuclear Regulatory Commission (NRC) authorizing the State to regulate certain uses of radioactive materials within the State.

**Government Publication Date: Jan 31, 2010**

**Mines Master Index File:**

[MINES](#)

The Master Index File (MIF) contains mine identification numbers issued by the Department of Labor Mine Safety and Health Administration (MSHA) for mines active or opened since 1971. Note that addresses may or may not correspond with the physical location of the mine itself.

**Government Publication Date: Nov 6, 2019**

**Alternative Fueling Stations:**

[ALT FUELS](#)

List of alternative fueling stations made available by the US Department of Energy's Office of Energy Efficiency & Renewable Energy. Includes Biodiesel stations, Ethanol (E85) stations, Liquefied Petroleum Gas (Propane) stations, Ethanol (E85) stations, Natural Gas stations, Hydrogen stations, and Electric Vehicle Supply Equipment (EVSE). The National Renewable Energy Laboratory (NREL) obtains information about new stations from trade media, Clean Cities coordinators, a Submit New Station form on the Station Locator website, and through collaborating with infrastructure equipment and fuel providers, original equipment manufacturers (OEMs), and industry groups.

**Government Publication Date: Mar 30, 2020**

**Registered Pesticide Establishments:**

[SSTS](#)

List of active EPA-registered foreign and domestic pesticide-producing and device-producing establishments based on data from the Section Seven Tracking System (SSTS). The Federal Insecticide, Fungicide, and Rodenticide Act (FIFRA) Section 7 requires that facilities producing pesticides, active ingredients, or devices be registered. The list of establishments is made available by the EPA.

**Government Publication Date: May 31, 2019**

**Polychlorinated Biphenyl (PCB) Notifiers:**

[PCB](#)

Facilities included in the national list of facilities that have notified the United States Environmental Protection Agency (EPA) of Polychlorinated Biphenyl (PCB) activities. Any company or person storing, transporting or disposing of PCBs or conducting PCB research and development must notify the EPA and receive an identification number.

**Government Publication Date: Oct 9, 2019**

**State**

**Dry Cleaning Facilities:**

[DRYCLEANERS](#)

A list of drycleaner related facilities that have EPA ID numbers. These are facilities with certain SIC codes: power laundries, family and commercial, linen supply, commercial laundry, dry cleaning and pressing machines - Coin Operated Laundry and Dry Cleaning. This is provided by the Department of Toxic Substance Control.

**Government Publication Date: Feb 3, 2020**

**Delisted Drycleaners:**

[DELISTED DRYCLEANERS](#)

Sites removed from the list of drycleaner related facilities that have EPA ID numbers, made available by the California Department of Toxic Substance Control.

**Government Publication Date: Feb 3, 2020**

**Non-Toxic Dry Cleaning Incentive Program:**

[DRYC GRANT](#)

A list of grant recipients of the Non-Toxic Dry Cleaning Incentive Program made available by the California Air Resources Board (CARB). The program provides grants to eligible dry cleaning businesses to assist them in transitioning away from PERC machines to alternative non-toxic and non-smog forming technologies.

**Government Publication Date: Feb 28, 2018**

**Per- and Polyfluoroalkyl Substances (PFAS):**

[PFAS](#)

List of sites from the State Water Resources Control Board (SWRCB)'s GeoTracker at which one or more of the potential contaminants of concern are in the PFAS Master List of PFAS Substances made available by the Environmental Protection Agency (US EPA).

**Government Publication Date: Mar 17, 2020**

**PFOA/PFOS Groundwater:**

PFAS GW

A list of water wells from the Groundwater Ambient Monitoring and Assessment Program (GAMA) Groundwater Information System with the groundwater chemical perfluorooctanoic acid (PFOA) (NL = 0.014 UG/L) or perfluorooctanoic sulfonate (PFOS) (NL = 0.013 UG/L). The GAMA Groundwater Information System search is made available by California Water Boards.Y

**Government Publication Date: Apr 16, 2020**

**Hazardous Waste and Substances Site List - Site Cleanup:**

HWSS CLEANUP

The Hazardous Waste and Substances Sites (Cortese) List is a planning document used by the State, local agencies and developers to comply with the California Environmental Quality Act requirements in providing information about the location of hazardous materials release sites. This list is published by California Department of Toxic Substance Control.

**Government Publication Date: Feb 25, 2020**

**List of Hazardous Waste Facilities Subject to Corrective Action:**

DTSC HWF

This is a list of hazardous waste facilities identified in Health and Safety Code (HSC) § 25187.5. These facilities are those where Department of Toxic Substances Control (DTSC) has taken or contracted for corrective action because a facility owner/operator has failed to comply with a date for taking corrective action in an order issued under HSC § 25187, or because DTSC determined that immediate corrective action was necessary to abate an imminent or substantial endangerment.

**Government Publication Date: Jul 18, 2016**

**EnviroStor Inspection, Compliance, and Enforcement:**

INSP COMP ENF

A list of permitted facilities with inspections and enforcements tracked in the Department of Toxic Substance Control (DTSC) EnviroStor.

**Government Publication Date: Apr 14, 2020**

**School Property Evaluation Program Sites:**

SCH

A list of sites registered with The Department of Toxic Substances Control (DTSC) School Property Evaluation and Cleanup (SPEC) Division. SPEC is responsible for assessing, investigating and cleaning up proposed school sites. The Division ensures that selected properties are free of contamination or, if the properties were previously contaminated, that they have been cleaned up to a level that protects the students and staff who will occupy the new school.

**Government Publication Date: Apr 13, 2020**

**California Hazardous Material Incident Report System (CHMIRS):**

CHMIRS

A list of reported hazardous material incidents, spills, and releases from the California Hazardous Material Incident Report System (CHMIRS). This list has been made available by the California Office of Emergency Services (OES).

**Government Publication Date: Jan 19, 2020**

**Hazardous Waste Manifest Data:**

HAZNET

A list of hazardous waste manifests received each year by Department of Toxic Substances Control (DTSC). The volume of manifests is typically 900,000 - 1,000,000 annually, representing approximately 450,000 - 500,000 shipments.

**Government Publication Date: Oct 24, 2016**

**Historical California Hazardous Material Incident Report System (CHMIRS):**

HIST CHMIRS

A list of reported hazardous material incidents, spills, and releases from the California Hazardous Material Incident Report System (CHMIRS) prior to 1993. This list has been made available by the California Office of Emergency Services (OES).

**Government Publication Date: Jan 1, 1993**

**Historical Hazardous Waste Manifest Data:**

HIST MANIFEST

A list of historic hazardous waste manifests received by the Department of Toxic Substances Control (DTSC) from year the 1980 to 1992. The volume of manifests is typically 900,000 - 1,000,000 annually, representing approximately 450,000 - 500,000 shipments.

**Government Publication Date: Dec 31, 1992**

**Historical Cortese List:**

HIST CORTESE

List of sites which were once included on the Cortese list. The Hazardous Waste and Substances Sites (Cortese) List is a planning document used by the State, local agencies and developers to comply with the California Environmental Quality Act requirements for providing information about the location of hazardous sites.

**Government Publication Date: Nov 13, 2008**

**Cease and Desist Orders and Cleanup and Abatement Orders:**

CDO/CAO

The California Environment Protection Agency "Cortese List" of active Cease and Desist Orders (CDO) and Cleanup and Abatement Orders (CAO). This list contains many CDOs and CAOs that do NOT concern the discharge of wastes that are hazardous materials. Many of the listed orders concern, as examples, discharges of domestic sewage, food processing wastes, or sediment that do not contain hazardous materials, but the Water Boards' database does not distinguish between these types of orders.

**Government Publication Date: Feb 16, 2012**

**California Environmental Reporting System (CERS) Hazardous Waste Sites:**

**CERS HAZ**

List of sites in the California Environmental Protection Agency (CalEPA) Regulated Site Portal which fall under the following regulatory programs: Hazardous Chemical Management, Hazardous Waste Onsite Treatment, Household Hazardous Waste Collection, Hazardous Waste Generator, RCRA LQ HW Generator. The CalEPA oversees the statewide implementation of the Unified Program which applies regulatory standards to protect Californians from hazardous waste and materials.

**Government Publication Date: Feb 18, 2020**

**Delisted Environmental Reporting System (CERS) Hazardous Waste Sites:**

**DELISTED HAZ**

This database contains a list of sites that were removed from the California Environmental Protection Agency (CalEPA) in the following regulatory programs: Hazardous Chemical Management, Hazardous Waste Onsite Treatment, Household Hazardous Waste Collection, Hazardous Waste Generator, RCRA LQ HW Generator.

**Government Publication Date: Nov 29, 2018**

**Sites in GeoTracker:**

**GEOTRACKER**

GeoTracker is the State Water Resource Control Boards' data management system for sites that impact, or have the potential to impact, water quality in California, with emphasis on groundwater. This is a list of sites in GeoTracker that aren't otherwise categorized as LUST, Land Disposal Sites (LDS), Cleanup Sites, or sites having Waste Discharge Requirements (WDR). This listing includes program types such as Underground Injection Control (UIC), Confined Animal Facilities (CAF), Irrigated Lands Regulatory Program, plans, and non-case information.

**Government Publication Date: Mar 17, 2020**

**Waste Discharge Requirements:**

**WASTE DISCHG**

List of sites in California State Water Resources Control Board (SWRCB) Waste Discharge Requirements (WDRs) Program in California, made available by the SWRCB via GeoTracker. The WDR program regulates point discharges that are exempt pursuant to Subsection 20090 of Title 27 and not subject to the Federal Water Pollution Control Act. The scope of the WDRs Program also includes the discharge of wastes classified as inert, pursuant to section 20230 of Title 27.

**Government Publication Date: Mar 17, 2020**

**Toxic Pollutant Emissions Facilities:**

**EMISSIONS**

A list of criteria and toxic pollutant emissions data for facilities in California made available by the California Environmental Protection Agency - Air Resources Board (ARB). Risk data may be based on previous inventory submittals. The toxics data are submitted to the ARB by the local air districts as requirement of the Air Toxics "Hot Spots" Program. This program requires emission inventory updates every four years.

**Government Publication Date: Dec 31, 2017**

**Clandestine Drug Lab Sites:**

**CDL**

The Department of Toxic Substances Control (DTSC) maintains a listing of drug lab sites. DTSC is responsible for removal and disposal of hazardous substances discovered by law enforcement officials while investigating illegal/ clandestine drug laboratories.

**Government Publication Date: Jun 30, 2018**

**Tribal**

**No Tribal additional environmental record sources available for this State.**

**County**

**No County additional environmental databases were selected to be included in the search.**

# Definitions

**Database Descriptions:** This section provides a detailed explanation for each database including: source, information available, time coverage, and acronyms used. They are listed in alphabetic order.

**Detail Report:** This is the section of the report which provides the most detail for each individual record. Records are summarized by location, starting with the project property followed by records in closest proximity.

**Distance:** The distance value is the distance between plotted points, not necessarily the distance between the sites' boundaries. All values are an approximation.

**Direction:** The direction value is the compass direction of the site in respect to the project property and/or center point of the report.

**Elevation:** The elevation value is taken from the location at which the records for the site address have been plotted. All values are an approximation. Source: Google Elevation API.

**Executive Summary:** This portion of the report is divided into 3 sections:

'Report Summary'- Displays a chart indicating how many records fall on the project property and, within the report search radii.

'Site Report Summary'-Project Property'- This section lists all the records which fall on the project property. For more details, see the 'Detail Report' section.

'Site Report Summary-Surrounding Properties'- This section summarizes all records on adjacent properties, listing them in order of proximity from the project property. For more details, see the 'Detail Report' section.

**Map Key:** The map key number is assigned according to closest proximity from the project property. Map Key numbers always start at #1. The project property will always have a map key of '1' if records are available. If there is a number in brackets beside the main number, this will indicate the number of records on that specific property. If there is no number in brackets, there is only one record for that property.

The symbol and colour used indicates 'elevation': the red inverted triangle will dictate 'ERIS Sites with Lower Elevation', the yellow triangle will dictate 'ERIS Sites with Higher Elevation' and the orange square will dictate 'ERIS Sites with Same Elevation.'

**Unplottables:** These are records that could not be mapped due to various reasons, including limited geographic information. These records may or may not be in your study area, and are included as reference.

**Appendix E**  
**Qualifications of the Environmental Professionals**

---

# **COLIN P. YOUNG, CIH**

## **PROFESSIONAL HISTORY**

### **Current**

- C Young Associates (CYA), La Jolla, California, 1996-2000, 2003, 01/2009-Present

### **Previous**

- ERM-West, Inc., San Diego, California, Partner-Managing Principal, San Diego Office, 12/03-01/09
- Geocon, Inc., San Diego, California, Vice President/Southern California Operations Manager, 2000-2003, Project Manager/ Marketing Coordinator, 1989-1991
- Metcalf & Eddy, Inc., San Diego, California, Associate/Business Manager-Environmental Services Division, October 1994-1996
- University of California, San Diego (UCSD), Instructor for Occupational Medicine/Public Health & Safety Extension Certificate Program, 1992-2003
- Brown & Root Environmental/Halliburton NUS Corporation
  - San Diego, California, West Region Manager-Western Division Operations, 1991-1993
  - Boston, Massachusetts, U.S. EPA, Region 1 FIT Public Health Specialist, 1982-1985
- Westec Services, Inc./ERCE, San Diego, California, Project Manager/ Manager of Corporate Health & Safety, 1986-1989

## **PROFESSIONAL EXPERIENCE and QUALIFICATIONS-Academic**

- UCSD, Course Instructor for Occupational Medicine Certificate Program, *Industrial Hygiene for the Occupational Health Nurse*, 1992-1995
- UCSD, Course Instructor for Occupational Health & Safety/ Hazardous Materials Certificate Program, *Principles in Industrial Hygiene*, 1995-2003

## **PROFESSIONAL EXPERIENCE and QUALIFICATIONS-Technical**

### **Industrial Hygiene**

Provide, or have provided, forensic investigation, human health assessment and exposure/injury prevention related services, including the performance of "sick-building"/indoor air quality evaluations, worker exposure assessments, biological contamination (e.g., bioaerosol/mold) studies, litigation support, workers' comp. investigations, asbestos and lead assessments, industrial process safety evaluations, health & safety training and support programs for environmental, hazardous waste, industrial and construction projects and activities. Services have been provided to legal, insurance, industrial, commercial and governmental (e.g., Navy, DOE, regulatory, etc.) clients, alike. Experience representations are summarized, as follows:

- Provide technical and risk management counsel on civil and exposure/toxic tort matters involving alleged environmental impairment and human exposures to hazardous materials, including chemicals and bioaerosols. To date, approximately 200 legal matters have been

supported.

- Provided industrial hygiene/health & safety support and programs for more than 400 environmental and hazardous waste investigations and remediation programs for the US EPA and private entities. Typical projects involved the handling of, and/or potential for exposure to, biological contaminants, fuel and chlorinated hydrocarbons, pesticides, PCBs, asbestos, lead and explosive materials.
- Performed numerous surveys of commercial, industrial and residential structures believed to contain unhealthy and/or potentially hazardous indoor air-quality conditions, including chemical and bioaerosol intrusion.
- Performed numerous industrial process safety evaluations in support of both Workers' Compensation claim-reduction (i.e., limitation of liability) programs and impending Workers' Compensation claims. The services have been provided for the benefit of employers, property owners and business/property insurers and legal counsel.
- Provided training and developed corporate health and safety programs for more than thirty industrial facilities, environmental laboratories and/or engineering consulting firms.
- Performed a Job Safety Analysis (JSA) of more than 300 aerospace manufacturing processes in support of the company's existing and developing Industrial Health & Safety Program.
- Developed and managed a complex health and safety program for a multi-million dollar remediation project for the Department of Energy at Oak Ridge National Laboratory (ORNL) in Oak Ridge, Tennessee. The remedial and site safety program innovatively employed the use of remotely operated vehicles (i.e., submarines) to retrieve and decommission over 7000 containers of explosive, water-reactive and radiologically-contaminated materials.
- Developed and managed a health & safety/quality assurance-quality control (QA/QC) program for a study involving the assessment of 15 uncontrolled disposal sites at the Naval Air Weapons Station (NAWS) in China Lake, California. The studies evaluated the degree of environmental impact from chemical, biological and live ordnance wastes in the (typical) 115°F area climate.
- Contributed to the development of health and safety Standard Operating Procedures and training protocols currently used by each of the U.S. EPA FIT, Zone 1 offices.

### ***Environmental Engineering***

Provide, or have provided, forensic studies, environmental site assessments; remediation programs; environmental litigation support, and; regulatory compliance support and permitting.

- Developed and managed a multimillion-dollar burn dump remediation project for a client who was redeveloping a former Navy facility. Provided project management and oversight, data interpretation, training, and HASP development. The contaminants of concern include burn ash, lead, asbestos, PCBs, chlorinated and/or petroleum hydrocarbons.
- Managed multiple environmental assessments and mitigation programs of former

agricultural properties. Many possessed impairment by the historic and legal application of pesticides and/or natural occurrence of arsenic. In all situations, the impairment was managed on-site by controlled burial of the impaired soils, resulting in no need for costly or wasteful removal, transport and treatment/disposal of the same.

- Provided technical support for an underground storage tank (UST) investigation at San Diego International Airport's (Lindbergh Field) tank farm. The project was performed for the local Port Authority and involved the in situ inspection of the interior of numerous fuel tanks throughout the fuel farm. This activity required the use of Level B PPE in confined space environments.
- Provided management of a million-dollar environmental design contract for Naval Public Works Center (PWC), San Diego, California. Services included the development of SPCC Plans, preparation of RCRA Part B permits, performance of cathodic protection evaluations and the design of TSD facilities.
- Planned and managed a multitude of UST investigations for the Department of Defense at MCB Camp Pendleton, North Island NAS and 32nd Street Naval Station, California. The results of each investigation were used to develop remediation specifications for MCON projects planned at each site. The remedial programs were subsequently implemented using fixed or unit-cost pricing structures dependent on the prepared specifications. Remediation technologies applied included controlled aeration, vapor extraction (VES), pump and treat, and dig and dispose. All of the projects were performed either on or under budget.
- Provided operations management of a multi-million dollar fuel recovery/remediation project at the fuel farm at Naval Air Station North Island (NASNI), California. Ground water at the site had been impaired by a 2-3 foot thick layer of fuel hydrocarbon, released from a multitude of concrete USTs on the base. The remediation technology applied to date included pump and treat.
- Provided Delivery Order management of a large-scale asbestos survey project at Naval Amphibious Base, Coronado for Southwest Division NAVFACENGCOM.
- Planned and managed an assessment and remediation project at Fire Fighting Training Areas at Pacific Missile Test Center (PMTTC) in Point Mugu and CBC Port Hueneme, California, for the Western Division NAVFACENGCOM. The remedial programs were subsequently implemented using fixed or unit-cost pricing structures dependent on the prepared specifications. Remediation technologies applied included VES and dig and dispose. Each of the projects was performed under budget.
- Removed and performed an investigation of multiple USTs located on agricultural property owned by the Viejas Indian Reservation. The property is slated for Casino and Resort expansion.
- Performed a UST investigation at several commercial service stations. Determined MTBE impacts to beneficial-use ground water. Data used to initiate a ground water investigation and remediation plans.
- Provided environmental support and waste characterization services for engineering (i.e.,



clean-out) projects performed within lead-impacted storm water basins throughout San Diego County.

- Provided technical and environmental management support for numerous engineering projects performed within lead-impacted areas along the highways of Orange County. Formulated a Lead Management Plan for the engineering/utility contractor providing the construction services for Caltrans.
- Provided environmental compliance support services to supplement an aerospace manufacturing company's environmental department. Products supported include the Hazardous Materials Business Plan, Storm Water Pollution Prevention (SWPP) Plan, Underground Storage Tank (UST) Program, Compliance Audit Program, etc.
- Providing environmental support to the owners of a property involved in litigation over the condemnation of the property by the local municipality acquisition.

### **ACADEMIC HISTORY**

- University of Massachusetts, Amherst, Massachusetts, B.S., School of Environmental Science and Public Health, 1982
- Harvard School of Public Health, Boston, Massachusetts, Certificate of Risk Analysis in Environmental Health, 1985

### **PROFESSIONAL CERTIFICATIONS**

- Certified Industrial Hygienist (CIH) No. 3987, American Board of Industrial Hygiene (ABIH), 1988; Recertified 1995, 2001, 2006, 2011, 2015
- Certified Safety Specialist/Executive (CSS/CSE), World Safety Organization (WSO), 1986 (inactive)
- AHERA-Certified Asbestos Inspector-California No. 855, U.S. EPA/UC Berkeley, 1989 (inactive)

### **PROFESSIONAL TRAINING**

- Certificate in Professional Engineering Practice, ASFE/Institute for Professional Practice, 1990
  - Program Facilitator, 1991
- Professional "Loss Prevention" Training, ASFE, 1989
- Professional Management Training, Management Action Programs (MAP), 1990
- HazWOpER (29CFR 1910.120) Training, 1982; - Trainer, 1986-Present
- Guidelines for the Assessment of Microbiological Contamination, AIHA, 2002

### **PUBLICATIONS**

- Fung M.D., F. Y., Young CIH, C. P., Mold-Associated Asthma, IAQ 2001, ASHRAE

**PROFESSIONAL AFFILIATION HISTORY**

- American Industrial Hygiene Association (AIHA), Fairfax, VA
- American Academy of Industrial Hygiene (AAIH), Lansing, MI
- American Lung Association, San Diego and Imperial Counties, CA, Member-Board of Directors, 2002-2006, Board Chair 2006
- ASFE, Silver Spring, MD
  - "Loss Prevention Education" Committee (1990-1991)
- American Society of Heating, Refrigerating and Air-Conditioning Engineers (ASHRAE)
- Association for Environmental Health and Sciences (AEHS), Amherst, MA
- American Conference of Governmental Industrial Hygienists (ACGIH), Cincinnati, OH
- Institute for Professional Practice (IPP), Silver Spring, MD
- Society of American Military Engineers (SAME), San Diego, CA
- American Indoor Air Quality Council

# DANIEL A. WEIS, R.E.H.S.

## PROFESSIONAL HISTORY

---

### **Current**

- C Young Associates (CYA), La Jolla, California, Senior Associate/Technical Advisor, 01/2009-Present
- Advantage Environmental Consultants (AEC), San Marcos, California, Branch Manager, 11/2005-Present

### **Previous**

- Rincon Consultants, Carlsbad, California, Project Manager, 11/2003-11/2005
- Geocon, Inc., San Diego, California, Project Manager, 11/2001-11/2003
- Geosoils, Inc., Carlsbad, California, Field Technician, 11/1999-11/2001

## PROFESSIONAL EXPERIENCE SUMMARY

---

17 years of experience in the environmental sciences consulting field. Responsibilities include client development and management, project management, technical oversight and quality control for assessment, and remediation and construction oversight services. Clients include, but are not limited to, local government entities, developers (affordable housing and market rate), Federal government entities, law firms, architectural and engineering firms, commercial lending institutions, conservancies, commercial/industrial real estate owners/managers, insurance companies, wireless telecommunication carriers and other real estate developers. Experienced in the completion of assessment, construction and remediation quality assurance during the completion of urban redevelopment/brownfields projects, many of which have been located in downtown areas of San Diego, Los Angeles, Oakland, San Francisco, and other urban communities throughout the State of California.

Completed or managed over 2,500 due diligence related environmental assessments and completed or managed over 500 subsurface environmental investigations of soil gas, soil, groundwater and other media. Investigations have included human health and ecological risk assessments, evaluations of indoor air conditions based on interpretations of subsurface conditions, underground storage tank (UST) evaluation/closure and hazardous waste characterization/management. Subsurface activities performed include the completion of soil borings using various drilling technologies, soil and groundwater sampling, installation and sampling of groundwater monitoring wells, free product evaluations, exploratory trenching and real-time delineation using mobile analytical laboratories and other soil screening technology. Assets evaluated include industrial, commercial, residential, agricultural and vacant land sites throughout the State of California and numerous other states, with many of the assessments completed under the regulatory oversight of local environmental regulatory agencies, the California Regional Water Quality Control Boards (RWQCBs) and the California Environmental Protection Agency Department of Toxic Substances Control (DTSC). Has also conducted and/or managed hundreds of public/environmental health related assessments including electromagnetic field surveys, radionuclide surveys, indoor air quality investigations, radon surveys, drinking water assessments, asbestos containing materials (ACM) and lead-based paint (LBP) surveys and mold/microbial evaluations.

Managed over 100 remediation or construction management related projects primarily related to source removal of subsurface contaminants, including but not limited to, petroleum hydrocarbons, chlorinated solvents, heavy metals, organochlorine pesticides and other agricultural related chemicals, dioxins and furans and polychlorinated biphenyls (PCBs). Has also assisted in cost recovery efforts from private parties and State/Federal funding programs for environmental assessment and remediation work and has served as an expert witness during legal proceedings pertaining to environmental related claims.

### **SPECIFIC PROJECT EXPERIENCE**

---

- 14th and Island, San Diego, California – Development of Site Mitigation Plan, contaminated soil management and disposal concurrent with site construction activities at the superblock construction site in downtown San Diego and achievement of regulatory closure with the County of San Diego Department of Environmental Health.
- 2198 Market Street, San Francisco, California – Phase I and II Environmental Site Assessments, supplemental subsurface investigation, Site Mitigation Plan development, contaminated soil management and disposal concurrent with site construction activities and negotiation/achievement of regulatory closure with the City of San Francisco Department of Public Health.
- Former EZ Serve, 9305 Mission Gorge Road, Santee, California – Closure report preparation and San Diego Regional Water Quality Control Board interface and negotiation/achievement of regulatory closure under State of California low-threat policy.
- French Field – Former Vista Burn Dump, Oceanside, California – Oversight of the capping of a former burn dump/landfill facility and restoration for public use as a sports facility. Negotiation and achievement of regulatory closure with the California Department of Toxic Substances Control with concurrence from the San Diego Regional Water Quality Control Board and the County of San Diego Local Enforcement Agency.
- Indoor Skydiving Facility, 1401 Imperial Avenue, San Diego, California – Development of Soil Management Plan and contaminated soil management and disposal concurrent with site construction activities in downtown San Diego.
- Lemon Grove Avenue Realignment Project, Lemon Grove, California – Development of Impacted Soil Management Plan, Community Health and Safety Plan and Worker Health and Safety Plan and oversight of the implementation of such plans during construction activities.
- North Side Interior Road and Utilities Project at San Diego International Airport, San Diego, California - Subsurface assessment, development of Soil Management Plan and Work Health and Safety Plan and implementation and monitoring of soil management strategies.
- Olympic and Hill, Los Angeles, California – Removal of multiple underground storage tanks and underlying contaminated soil and achievement of regulatory closure with the City of Los Angeles Fire Department.
- San Ysidro - U.S. Land Port of Entry, San Diego, California – Subsurface assessment and development and implementation of soil management strategies.
- Tabata Ranch Site, Carlsbad, California – Development of Soil Management Plan and Community Health and Safety Plan, completion of soil removal action of petroleum hydrocarbon impacted soil, oversight and management of selective reuse and replacement of

pesticide impacted soil and subsequent export of inert soils and achievement of regulatory closure with the County of San Diego Department of Environmental Health. Consent to discharge inert soils at an off-site receiving location was granted by the San Diego Regional Water Quality Control Board.

- VA Medical Center Long Beach, 5901 East 7th Street, Long Beach, California - VA Long Beach: Seismic Corrections – Mental Health, Community Living Center and Chiller Replacements Project – Asbestos containing materials and lead-based paint surveys and preparation of abatement contractor bid specifications.

## **EDUCATION**

---

- Bachelor of Arts - University of Delaware, Newark, DE (1995)
- Master of Science – Public Health, San Diego State University, San Diego, CA (1998)

## **PROFESSIONAL REGISTRATIONS, LICENSES, AND CERTIFICATIONS**

---

- Registered Environmental Health Specialist #8172 in the State of California
- OSHA 40-hour Hazardous Waste Operations Worker and Supervisor Certifications and Annual Refreshers

## **PUBLICATIONS**

---

- Gersberg, R.M., Brown, C., Zambrano, V., Worthington, K., and Weis, D. (2000) Quality of urban runoff in the Tijuana River watershed. In Westerhoff, P. (editors), SCERP Monograph Series (no.2) on Water Issues Along the United States and Mexico Border. : Southwest Center for Environmental Research and Policy, 31-45.
- Weis, D.A., Callaway, J.C., and R.M. Gersberg (2001). Vertical Accretion Rates and Heavy Metal Chronologies in Wetland Sediments of the Tijuana Estuary. Estuaries 24(6A).
- Gersberg, R.M., Pitt, J.L., Weis, D.A., and D.D. Yorkey. Characterizing In-Stream Metal Loading in the Tijuana River Watershed. (2002). National TMDL Science and Policy Conference, Specialty Conference Proceeding on CD Rom, November 13-16, Phoenix, Arizona

## **PROFESSIONAL AFFILIATIONS**

---

- Building Industry Association
- San Diego Environmental Professionals
- San Diego Housing Federation