



COUNTY OF SAN DIEGO
INDEPENDENT
REDISTRICTING
COMMISSION





AGENDA

- **Welcome & Introduction**
- **Pre-mapping Public Hearing Orientation**
- **Introduction to Community Builders**
- **Input from the Community**



Redistricting in San Diego County

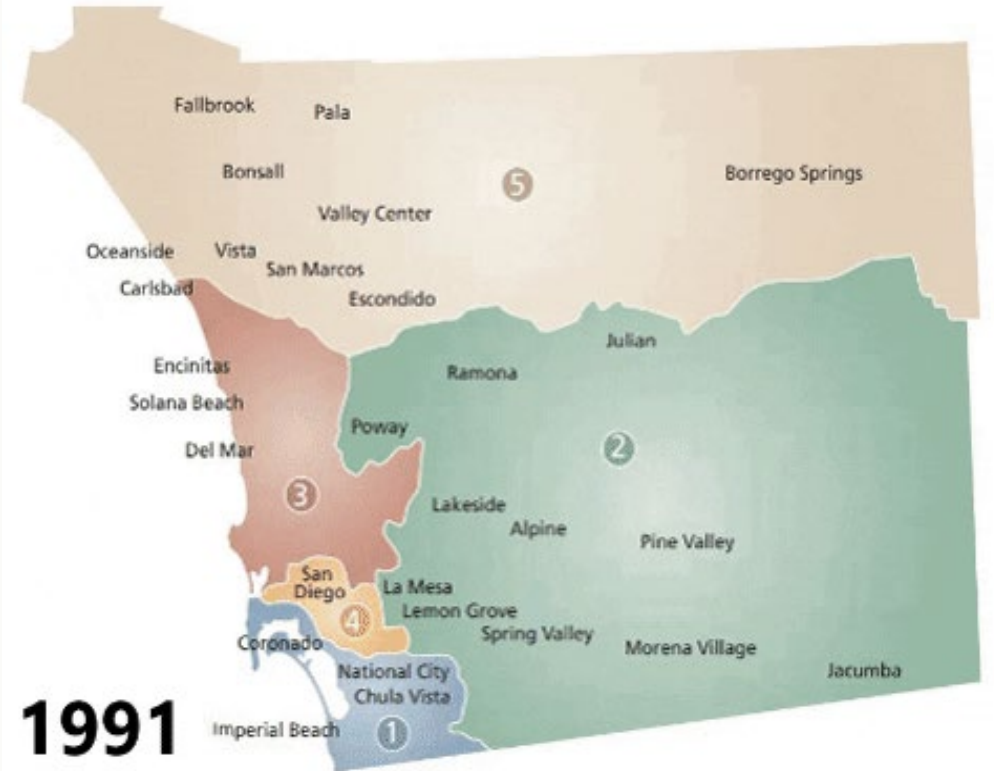
The process of **redrawing district boundaries** for each of the five supervisorial districts so that each district has **reasonably equal populations**.

Criteria* Used to Redraw District Boundaries

1. Have reasonably equal population
2. Comply with Voting Rights Act
3. Be contiguous
4. Minimize division of cities, neighborhoods, and communities of interest
5. Be geographically compact

May NOT:

- Consider place of residence of any incumbent or political candidate
- Favor or discriminate against an incumbent, political candidate, or political party





2021-2022 ADOPTED FISCAL YEAR BUDGET

COUNTY OF SAN DIEGO



\$7.23 BILLION

Why does Redistricting Matter?

- Public Health (COVID-19 response)
- Social Services
- Election Services
- Voter Registration
- Roads
- Parks
- Water
- Libraries
- Law Enforcement/Jails



How will the County of San Diego Redistricting Commission gather information to redraw boundaries?



**2020
Census
data**



**Public input to help
us learn about and
understand
communities of
interest**



What are Communities of Interest (COI)?

- A contiguous population that shares common social or economic interests that should be included within a single district for purposes of effective and fair representation.
- COI do not include relationships with political parties, incumbents, or political candidates.

THE MOST IMPORTANT
SOURCE OF
INFORMATION IS FROM

YOU!

THE PUBLIC

**YOUR
VOICE
MATTERS**



Ways to Provide Public Input on COI

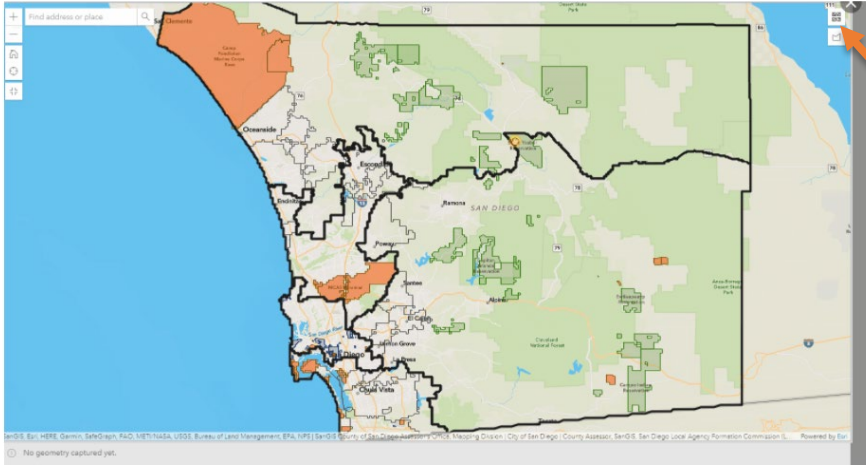
One person one vote – every person’s vote counts equally!



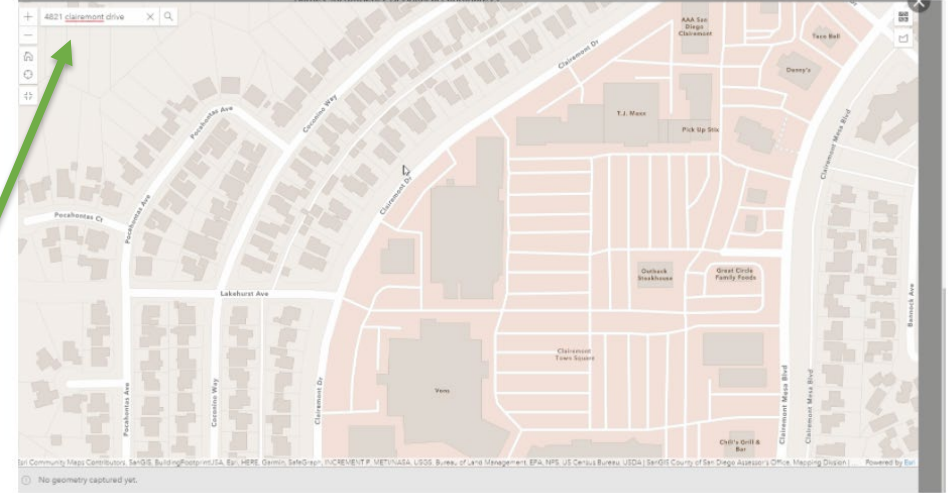
- **Provide oral testimony at pre-mapping public hearing**
- Submit written testimony at any time - email, regular mail, submitting eComments via IRC website
- Draw your community - electronic tool at website or paper map
- Provide as much detail as you can about your community and the characteristics or issues that bind you together and why you should be united in a single district!

Community Builder Tool

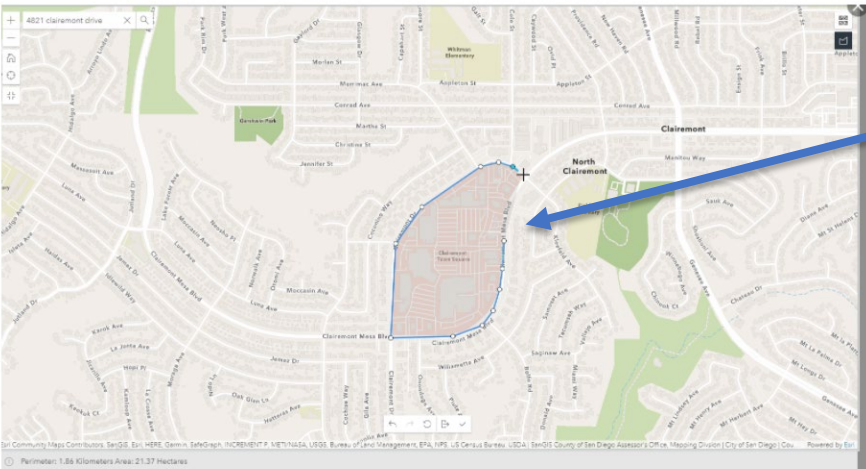
1. Click on the “Community Builder Tool” button on the IRC website and then select “Click Here to Launch Community Builder Tool!”
2. Draw your Community of Interest (COI)!



View the map gallery here



Search for a location here



Draw your COI boundaries



Adjust the map for your COI

Unadjusted Census Data

	County Population Enumeration	Ideal District Population	Overall Range	District	Population Enumeration per District	Percent Deviation	Magnitude Over / Under Ideal District Population
2010	3,095,313	619,063	2.7%	1	609,527	-1.5%	-9,536
				2	620,881	0.3%	1,818
				3	617,935	-0.2%	-1,128
				4	626,452	1.2%	7,389
				5	620,518	0.2%	1,455

2010 decennial census enumerations spatially allocated to County of San Diego supervisorial districts based on census blocks.

2020	3,298,634	659,727	4.5%	1	641,325	-2.8%	-18,402
				2	662,616	0.4%	2,889
				3	670,813	1.7%	11,086
				4	656,935	-0.4%	-2,792
				5	666,945	1.1%	7,218

2020 decennial census enumerations spatially allocated to County of San Diego supervisorial districts based on census blocks. 2020 enumerations are unadjusted and subject to change based on the Statewide Database of California's efforts to place the incarcerated population to their last known address.

Unadjusted Census Data

2010 to 2020 Change

County Population Change	Percent County Population Change	District	Population Change per District	Percent Population Change per District
203,321	6.6%	1	31,798	5.2%
		2	41,735	6.7%
		3	52,878	8.6%
		4	30,483	4.9%
		5	46,427	7.5%

2010 decennial census enumerations compared to 2020 decennial census enumerations. 2020 enumerations are unadjusted and subject to change based on the Statewide Database of California's efforts to place the incarcerated population to their last known address



County of San Diego Redistricting Process

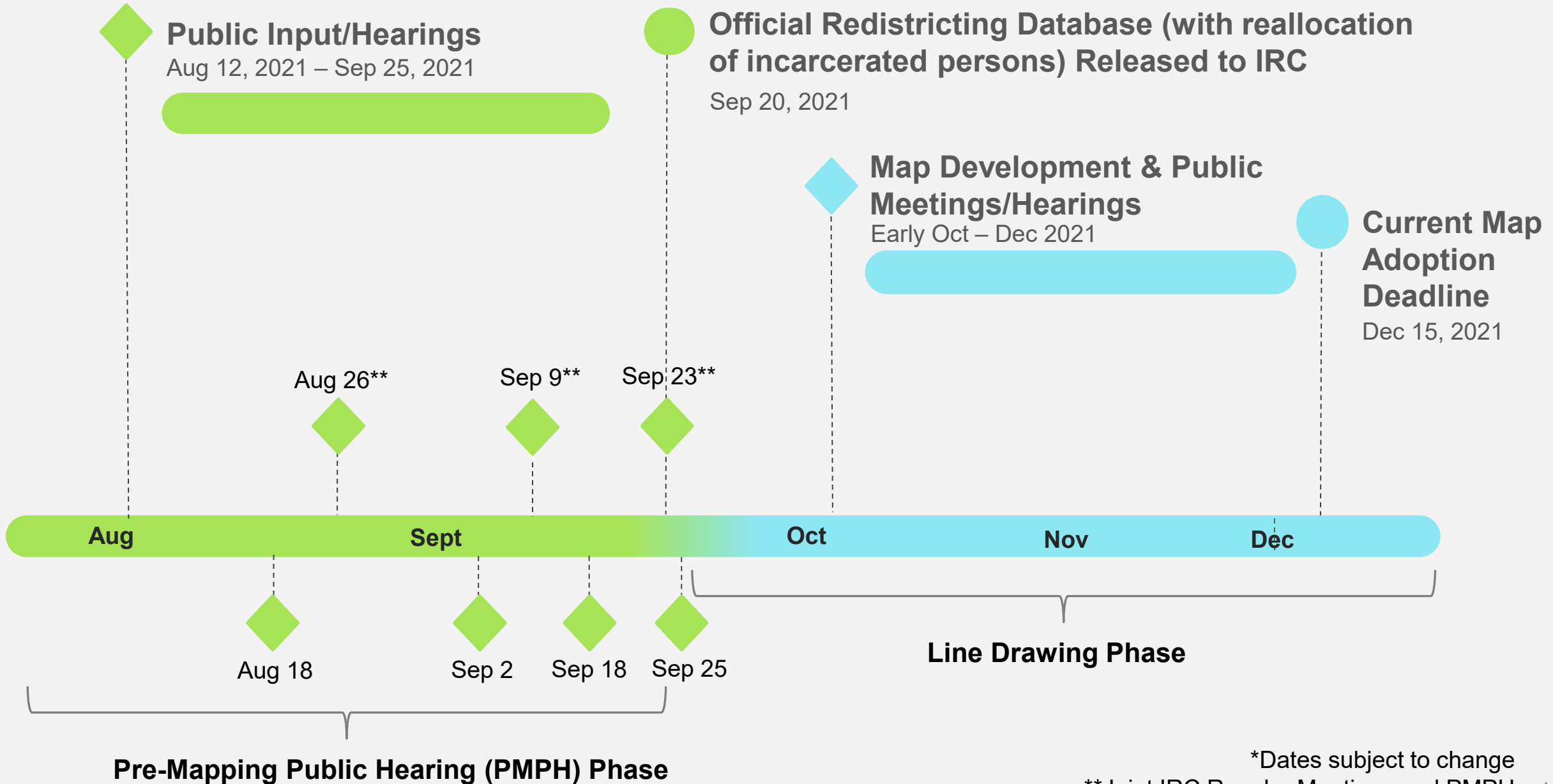


- Hold Public Meetings**
- Conduct Pre-mapping Public Hearings**
- Gather Public Testimony**
- Draw Draft Maps**
- Conduct Post-mapping Public Hearings**
- Adopt Final Map**

PRE-MAPPING PUBLIC HEARING SCHEDULE

- Aug 12, 5:30 PM | Mira Mesa Senior Center *(Completed)*
- Aug 18, 6:00 PM | Bonita Sunnyside Library *(Completed)*
- Aug 26, 5:30 PM | Ronald Reagan Community Center *(Completed)*
- Sep 2, 6:00 PM | Escondido Chamber of Commerce *(Completed)*
- Sep 9, 5:30 PM | Valencia Park/Malcolm X Library,
Central San Diego, Emerald Hills *(Completed)*
- Sep 18, 1:00 PM | Green Dragon Tavern & Museum,
Carlsbad *(Today!)*
- Sep 23, 5:30 PM | Vista Civic Center
- Sep 25, 1:00 PM | Spring Valley Community Center

REDISTRICTING TIMELINE*



*Dates subject to change
**Joint IRC Regular Meetings and PMPH 15



Ways to Participate and Stay in Touch!

WEBSITE: drawyourcommunity.com

EMAIL: redistricting@sdcounty.ca.gov

PHONE: 619-409-3003

ADDRESS: County of San Diego IRC
1600 Pacific Highway, Room 402
San Diego, CA 92101

COMMUNITY BUILDER:
drawyourcommunity.com

ONLINE SURVEY:
drawyourcommunity.com

QR CODE:



Pre-mapping Public Hearing

A venue for the public to provide input to the County of San Diego Independent Redistricting Commission regarding their Communities of Interest

