












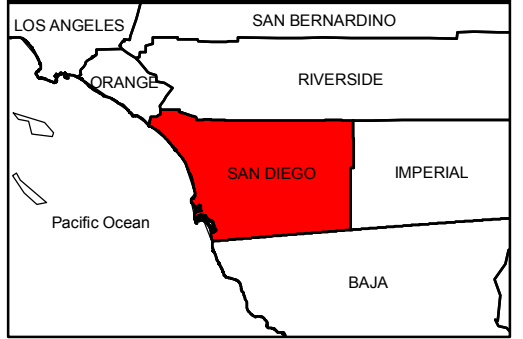
**DRAFT - LIQUEFACTION  
COUNTY OF SAN DIEGO  
HAZARD MITIGATION PLANNING**

**Profiling Hazards**

**LEGEND:**

- Earthquake Faults:**
-  Fault
  -  Zoned Earthquake Fault
- Liquefaction Layers**
-  Liquefaction Layers
- Peak Ground Acceleration (2% in 50 yrs)**
-  0.18 - 0.5 (Low Liquefaction Risk)
  -  0.51 - 1.60 (High Liquefaction Risk)
- Base Layers**
-  Incorporated City Boundary
  -  Freeways
  -  Major Roads
  -  Streams
  -  Lakes

**OVERVIEW MAP:**



SOURCES: SANGIS (Roads, Incorporated City Boundaries, Rivers, Lakes)  
County of San Diego (Liquefaction Layers)  
USGS (Peak Ground Acceleration)  
State of California (Earthquake Faults)

THIS MAP/DATA IS PROVIDED WITHOUT WARRANTY OF ANY KIND, EITHER EXPRESS OR IMPLIED, INCLUDING BUT NOT LIMITED TO, THE IMPLIED WARRANTIES OF MERCHANTABILITY AND FITNESS FOR A PARTICULAR PURPOSE.  
Note: This product may contain information from the SANDAG Regional Information System which cannot be reproduced without the written permission of SANDAG. This product may contain information reproduced with permission granted by RAND McNALLY & COMPANY® to SanGIS. This map is copyrighted by RAND McNALLY & COMPANY®. It is unlawful to copy or reproduce all or any part thereof, whether for personal use or resale, without the prior, written permission of RAND McNALLY & COMPANY®.  
Copyright SanGIS 2009 - All Rights Reserved. Full text of this legal notice can be found at: [http://www.sangis.org/Legal\\_Notice.htm](http://www.sangis.org/Legal_Notice.htm)

